

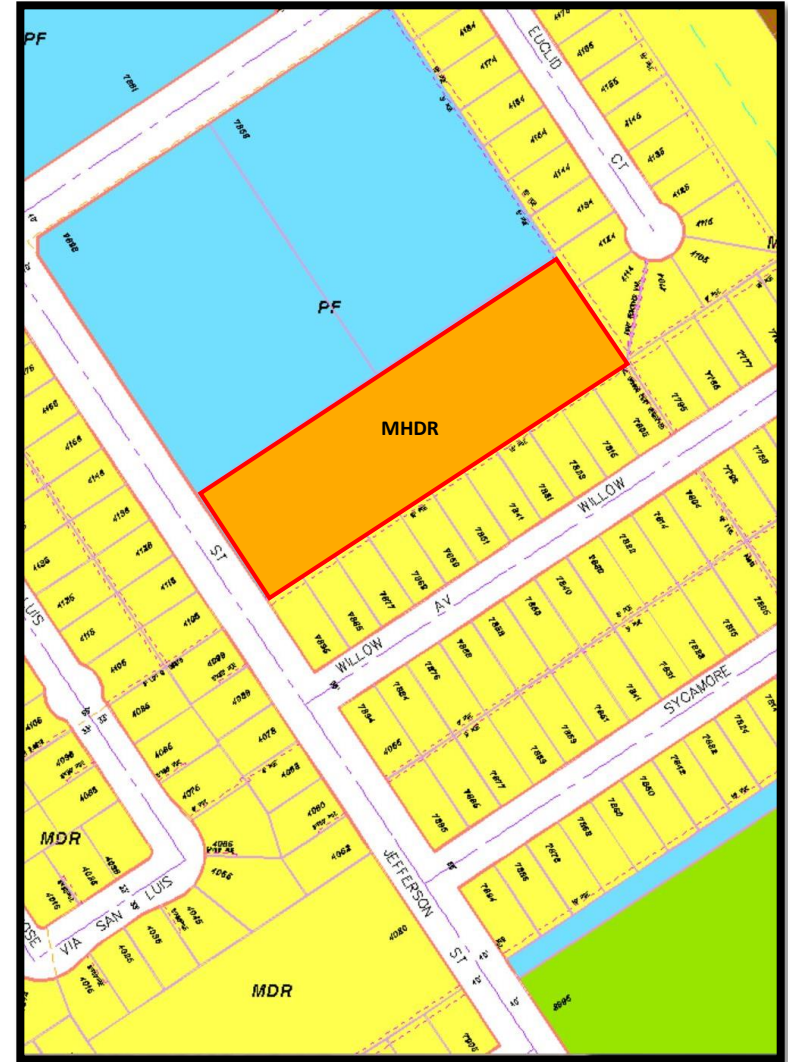


Exhibit 3 - Aerial/Location Map

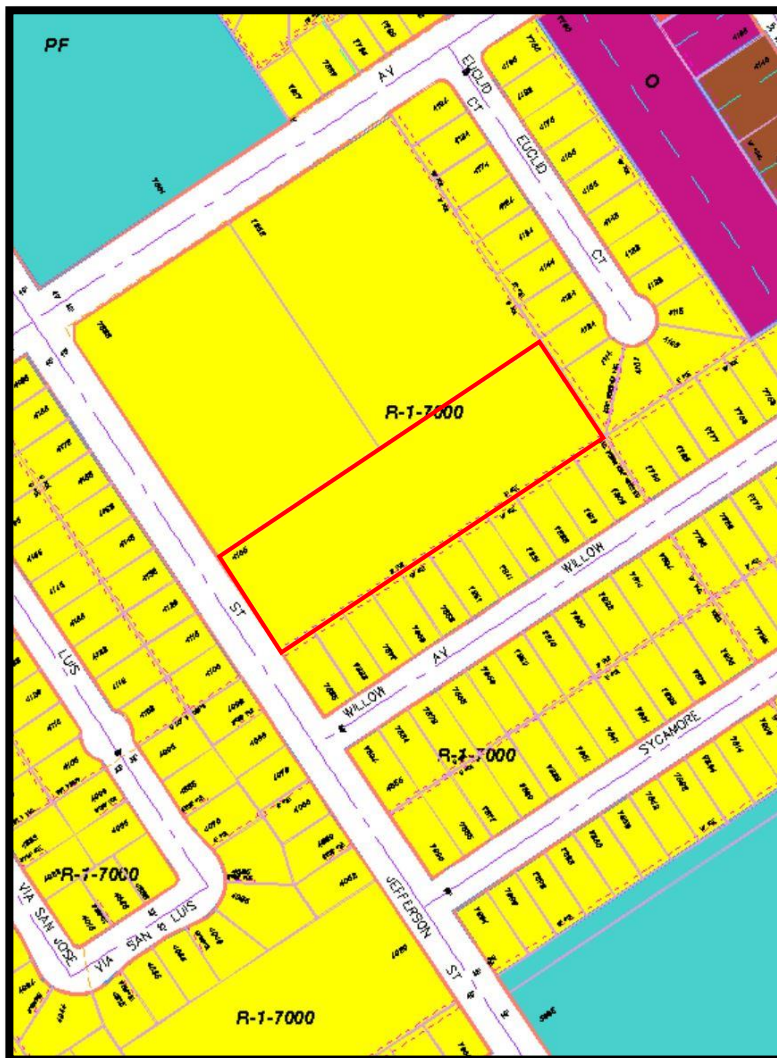




Existing General Plan
PF—Public Facilities

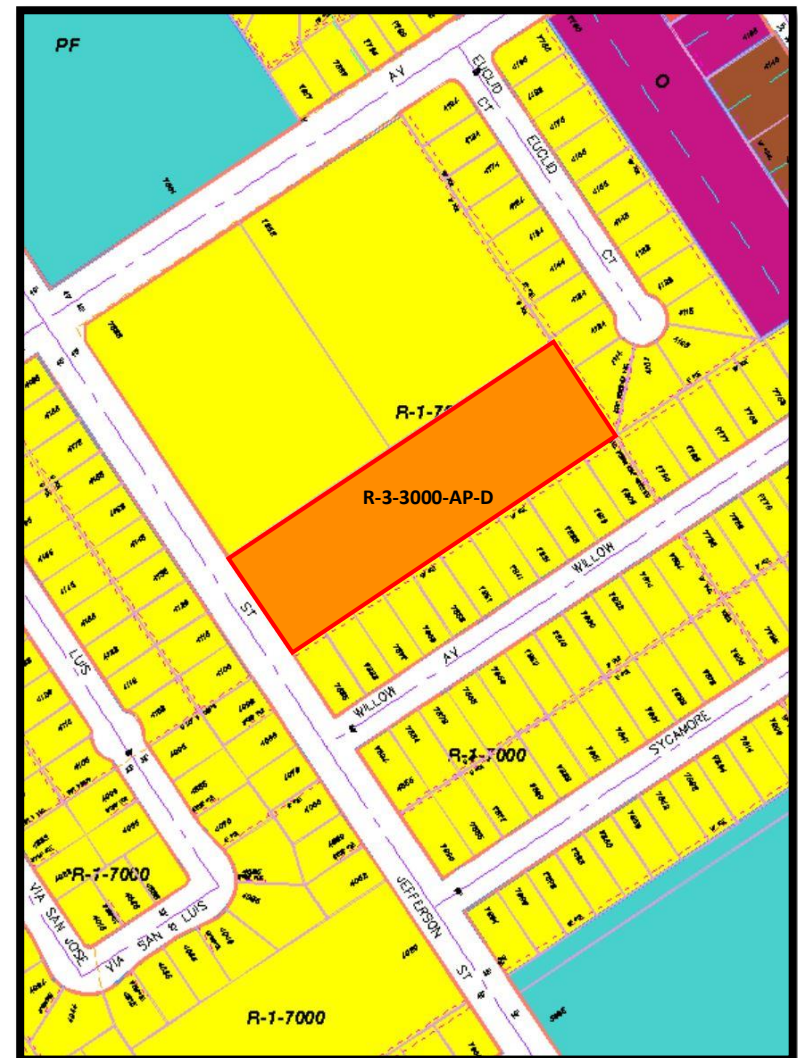


Proposed General Plan
MHDR—Medium High Density Residential



Existing Zoning

R-1-7000 – Single Family Residential



Proposed Zoning

R-3-3000-AP-D – Multiple Family Residential & Airport Protection Overlay Zones