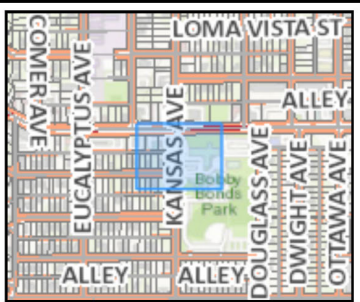
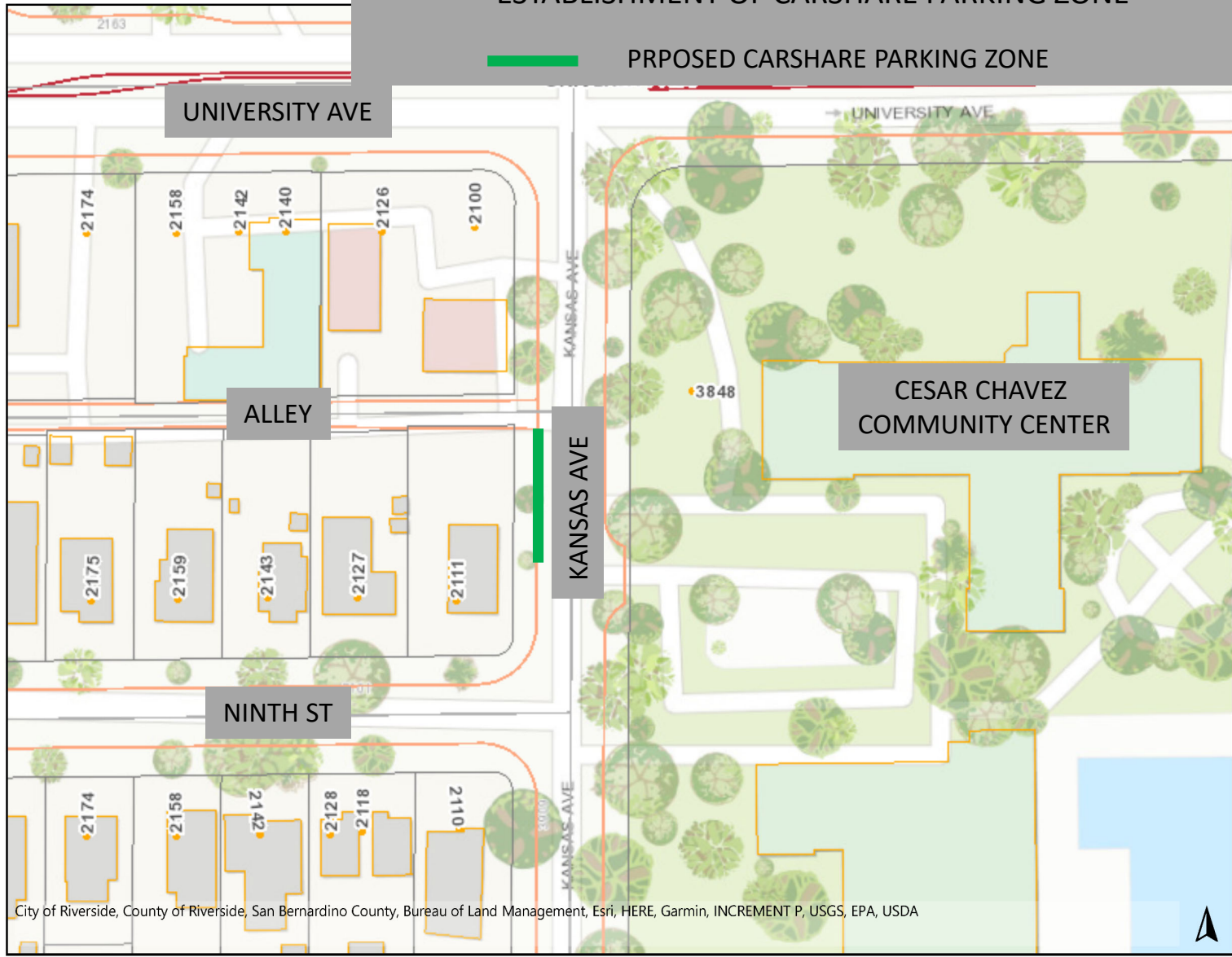


KANSAS AVE BETWEEN UNIVERSITY AVE & NINTH ST ESTABLISHMENT OF CARSHARE PARKING ZONE

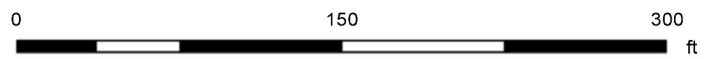
PROPOSED CARSHARE PARKING ZONE



Legend

- AdministrativeBoundary
- City Boundary
- Cadastral
 - Address Pt
 - Single Family
- Street Centerline
- Parcel
- Planimetric
 - Street Improvements
 - Edge of Pavement
 - Median
 - Buildings

City of Riverside, County of Riverside, San Bernardino County, Bureau of Land Management, Esri, HERE, Garmin, INCREMENT P, USGS, EPA, USDA



This map was created, in part, by the City of Riverside Geographic Information System and intended to be operated solely for the convenience of the City. The City does not warrant the accuracy of this map, and no decision involving a risk of economic loss or physical injury should be made in reliance thereon.

THIS MAP IS NOT TO BE USED FOR NAVIGATION

Notes