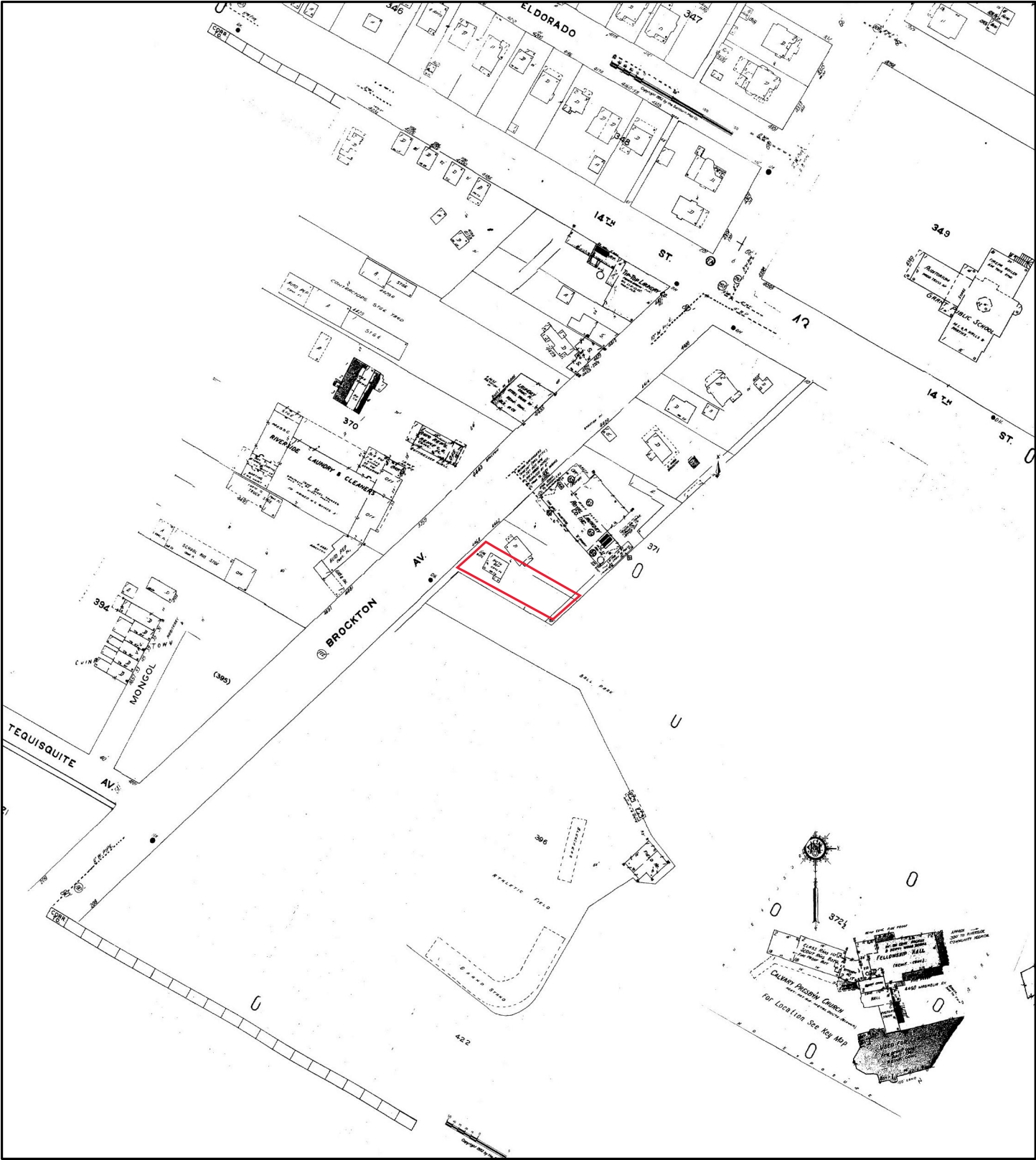
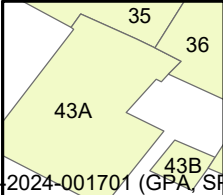


# Fire Insurance Map



**1955**

Address: 4468 Brockton Ave Riverside CA 92501

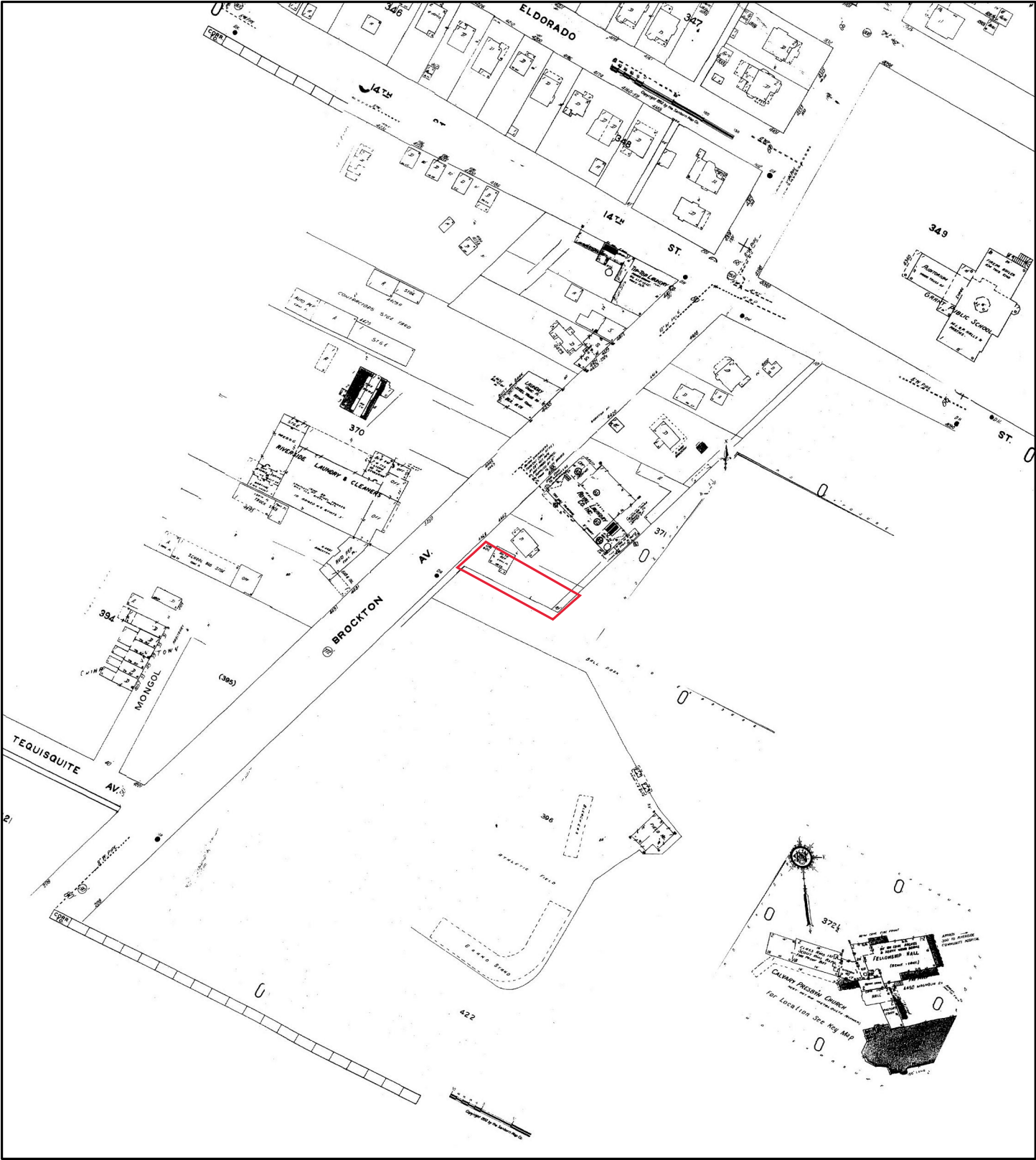


Map sheet(s):  
Volume NA: 35,36,43;

Order Number 22011100749

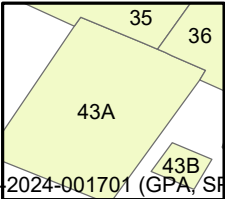


# Fire Insurance Map

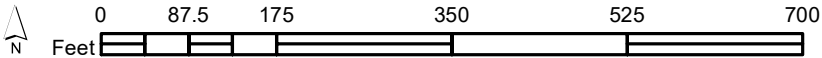


**1954**

Address: 4468 Brockton Ave Riverside CA 92501



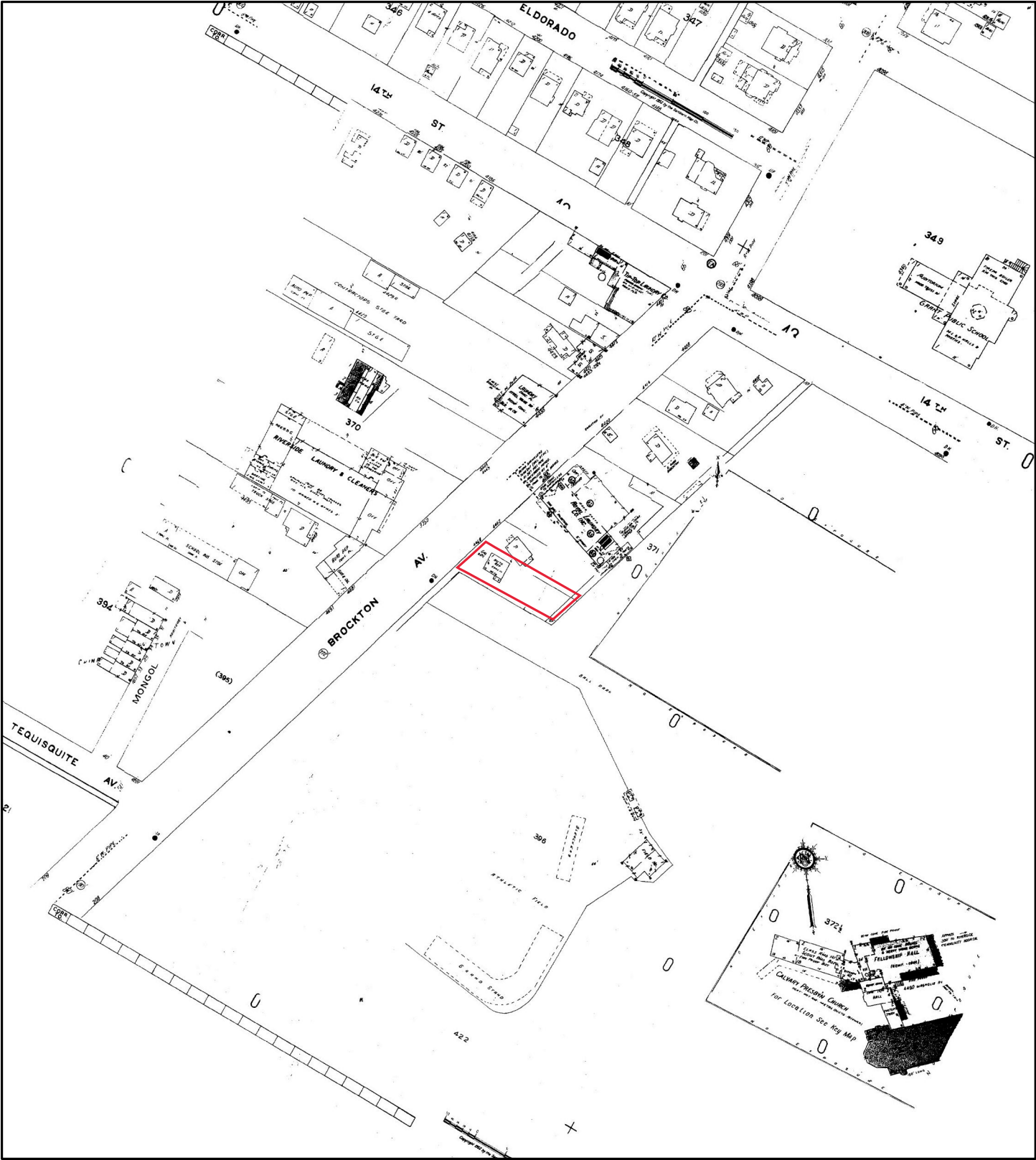
Map sheet(s):  
Volume NA: 35,36,43;



Order Number 22011100749

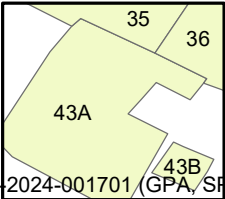


# Fire Insurance Map



**1953**

Address: 4468 Brockton Ave Riverside CA 92501



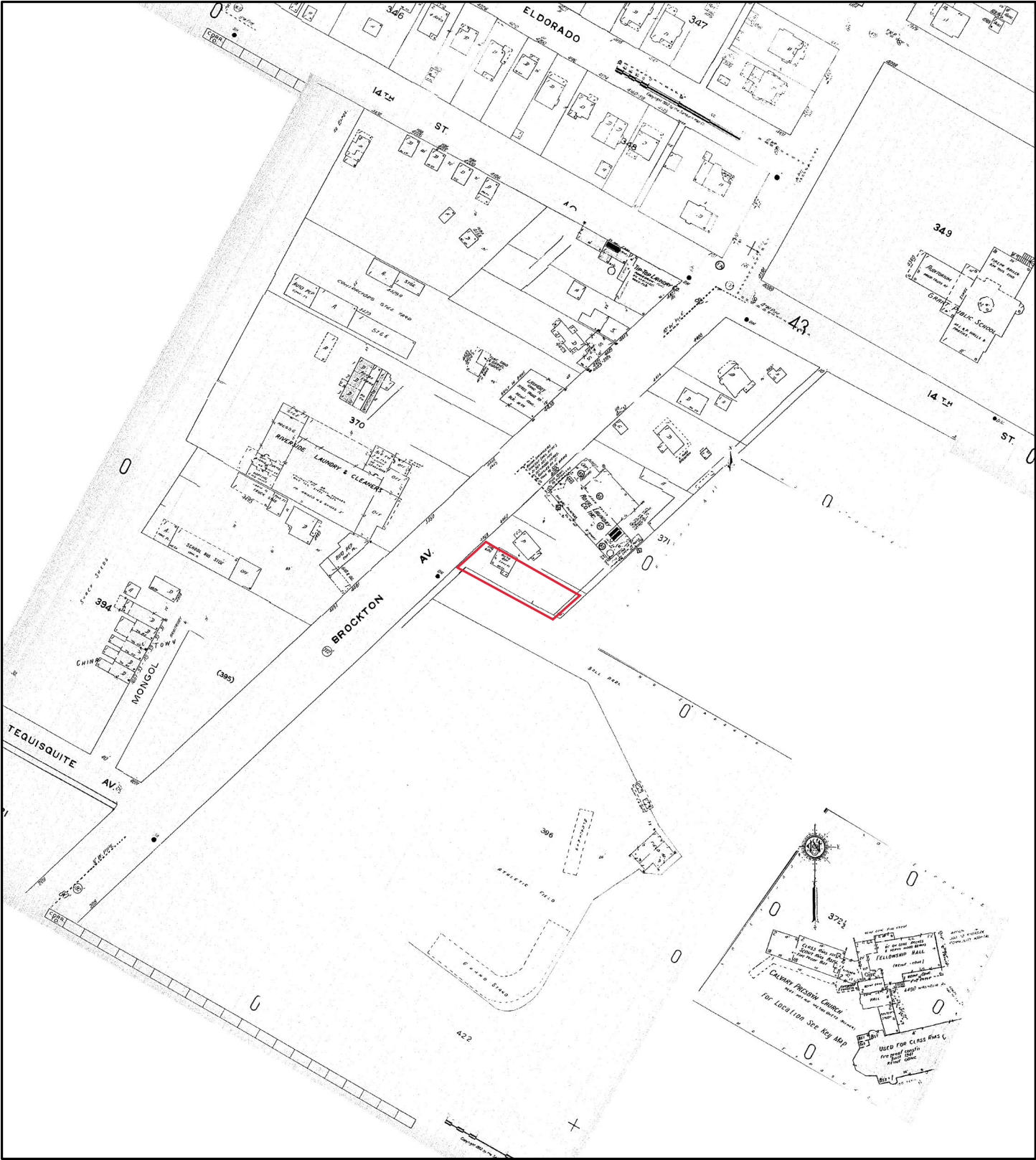
Map sheet(s):  
Volume NA: 35,36,43;

Order Number 22011100749



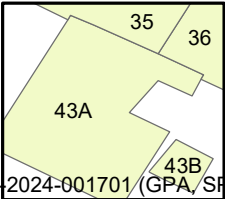


# Fire Insurance Map



**1952**

Address: 4468 Brockton Ave Riverside CA 92501



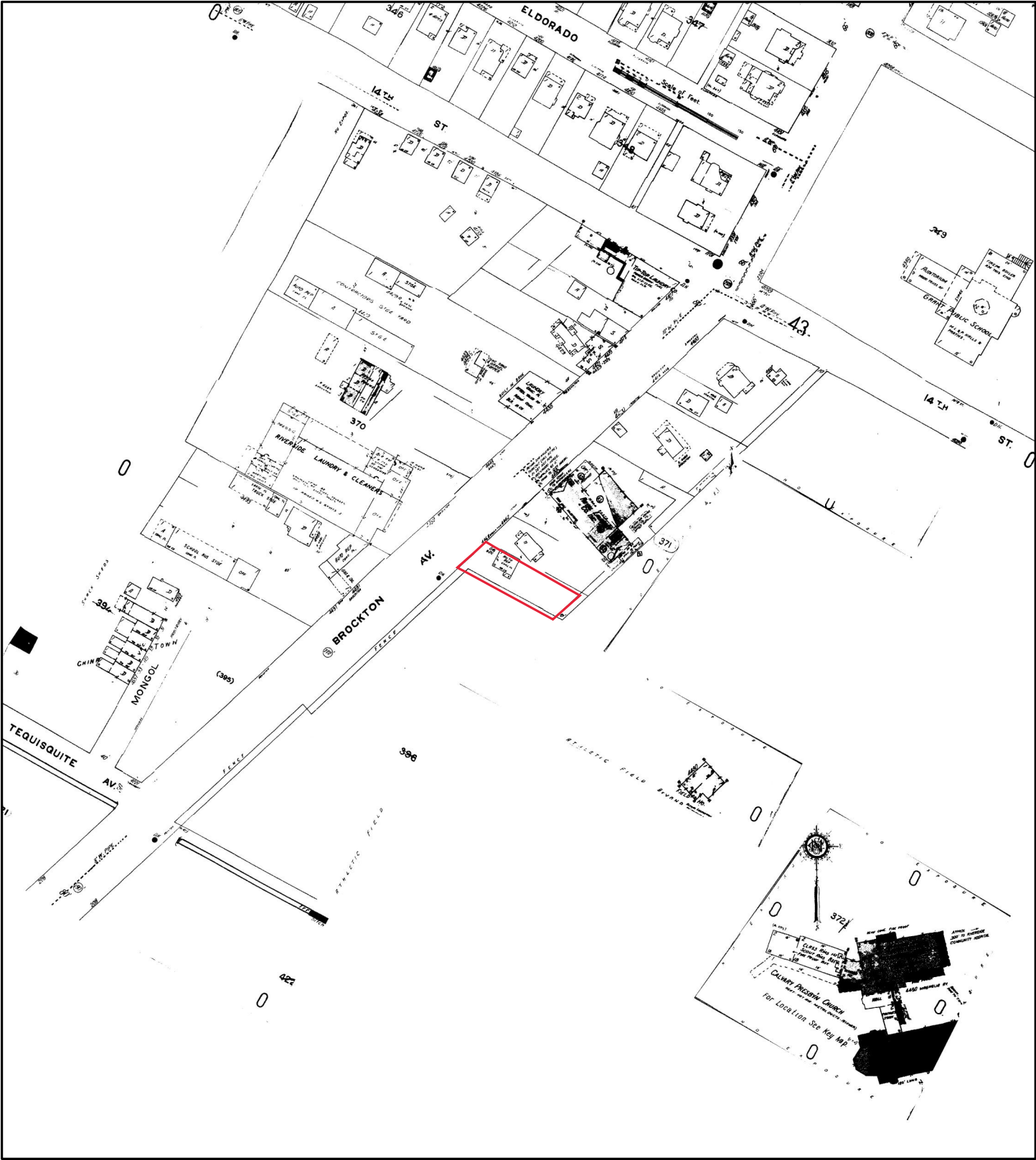
Map sheet(s):  
Volume NA: 35,36,43;

Order Number 22011100749



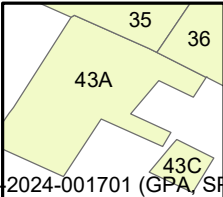


# Fire Insurance Map

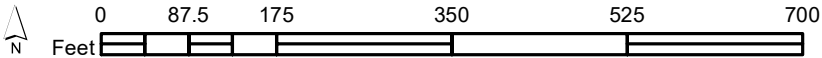


1951

Address: 4468 Brockton Ave Riverside CA 92501



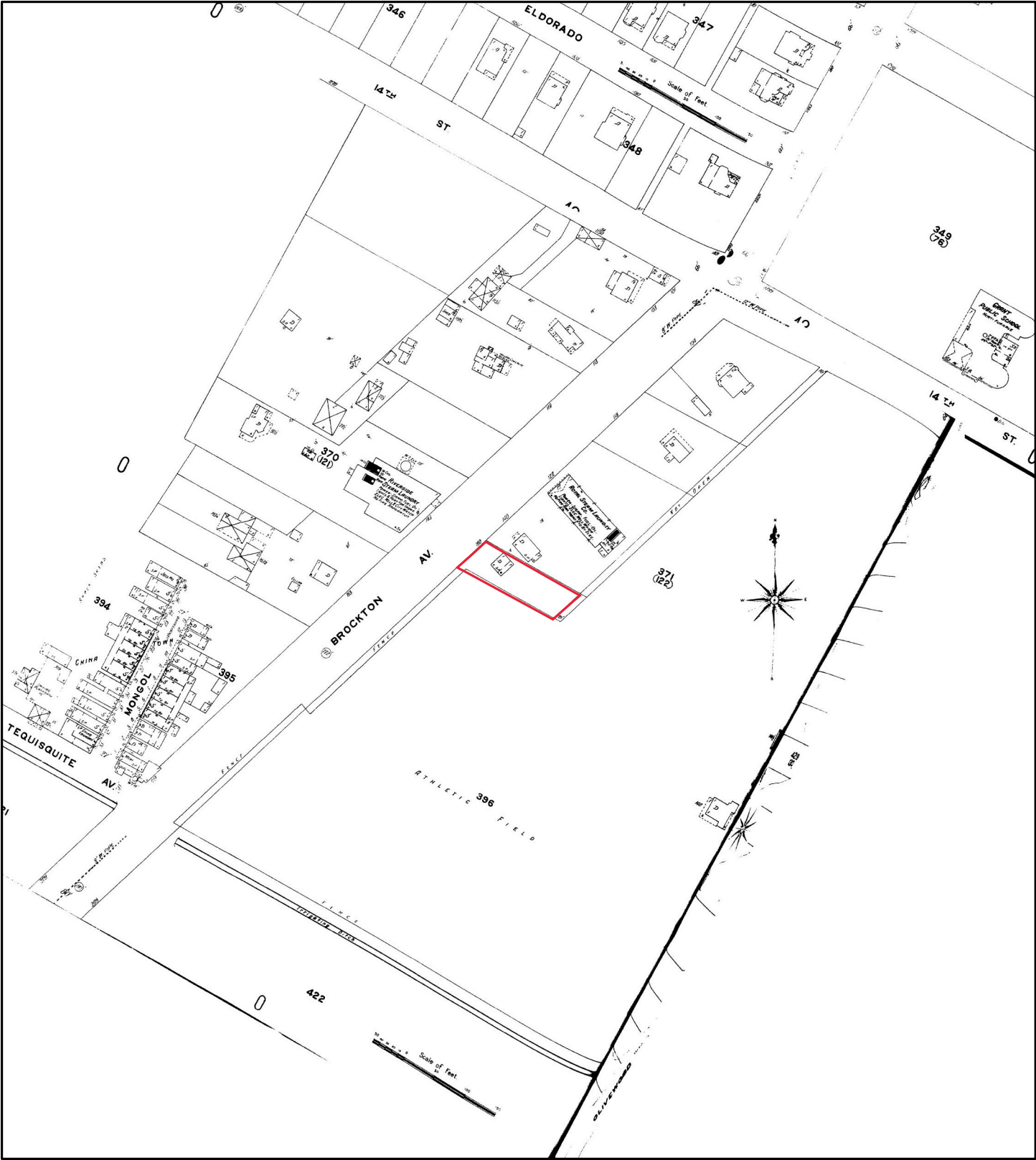
Map sheet(s):  
Volume NA: 35,36,43;



Order Number 22011100749




# Fire Insurance Map



**1908**

Address: 4468 Brockton Ave Riverside CA 92501

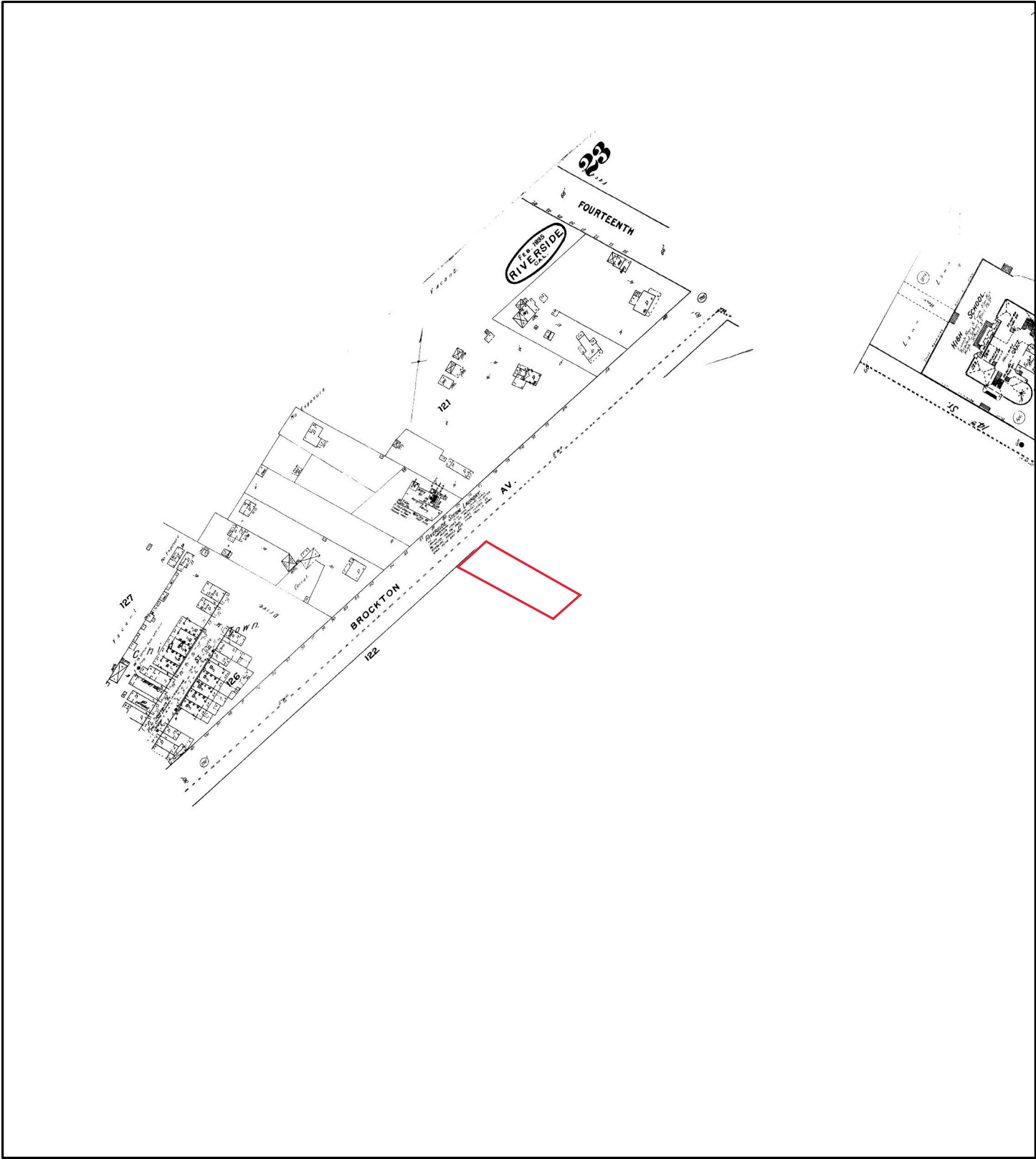


Map sheet(s):  
Volume NA: 35,36,43;

Order Number 22011100749

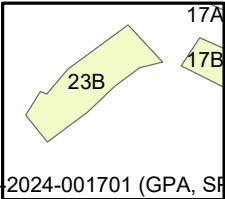
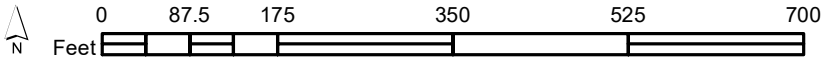


# Fire Insurance Map



**1895**

Address: 4468 Brockton Ave Riverside CA 92501



Map sheet(s):  
Volume NA: 17,23;

Order Number 22011100749







---

# CITY DIRECTORY

**Project Property:** *JO#22-01-006\_ESA\_4468 Brockton Ave Riverside CA  
4468 Brockton Ave  
Riverside, CA 92501*

**Project No:**  
**Requested By:** *Rsb Environmental*  
**Order No:** *22011100749*  
**Date Completed:** *January 13, 2022*

## Environmental Risk Information Services

*A division of Glacier Media Inc.*

1.866.517.5204 | [info@erisinfo.com](mailto:info@erisinfo.com) | [erisinfo.com](http://erisinfo.com)

January 13, 2022  
RE: CITY DIRECTORY RESEARCH  
JO#22-01-006\_ESA\_4468 Brockton Ave Riverside CA  
4468 Brockton Ave Riverside, CA

Thank you for contacting ERIS for an City Directory Search for the site described above. Our staff has conducted a reverse listing City Directory search to determine prior occupants of the subject site and adjacent properties. We have provided the nearest addresses(s) when adjacent addresses are not listed. If we have searched a range of addresses, all addresses in that range found in the Directory are included.

Note: Reverse Listing Directories generally are focused on more highly developed areas. Newly developed areas may be covered in the more recent years, but the older directories will tend to cover only the "central" parts of the city. To complete the search, we have either utilized the ACPL, Library of Congress, State Archives, and/or a regional library or history center as well as multiple digitized directories. These do not claim to be a complete collection of all reverse listing city directories produced.

ERIS has made every effort to provide accurate and complete information but shall not be held liable for missing, incomplete or inaccurate information. To complete this search we used the general range(s) below to search for relevant findings. If you believe there are additional addresses or streets that require searching please contact us at 866-517-5204.

**Search Criteria:**  
4400-4600 of Brockton Ave

**Search Results Summary**

Date	Source	Comment
2020	DIGITAL BUSINESS DIRECTORY	
2016	DIGITAL BUSINESS DIRECTORY	
2012	DIGITAL BUSINESS DIRECTORY	
2006-2007	HAINES	
2001	HAINES	
1996	HAINES	
1991	HAINES	
1971	HAINES	
1966	LUSKEYS	
1955	LUSKEYS	
1951	LA DIRECTORY CO	
1945	LA DIRECTORY CO	
1941	LA DIRECTORY CO	
1936	LOS ANGELES DIRECTORY CO	
1931	LA DIRECTORY CO	
1925	LA DIRECTORY CO	

**Environmental Risk Information Services**

*A division of Glacier Media Inc.*

1.866.517.5204 | info@erisinfo.com | erisinfo.com

80 total records. Part 1 of 2

4407 DEL TACO...Foods-carry Out  
 4407 DEL TACO...Restaurants  
 4435 DOUGHTEN JOEL D MD...Physicians & Surgeons  
 4435 DR DOUGHTEN...Nonclassified Establishments  
 4440 BALDONADO JEANETTE F RN...Nurses-practitioners  
 4440 BAQAI SAL A DCH...Physicians & Surgeons  
 4440 BROCKTON COSMETIC SURGERY CTR...Hair Removing  
 4440 BROCKTON COSMETIC SURGERY CTR...Surgical Centers  
 4440 BROCKTON COSMETIC SURGERY CTR...Physicians & Surgeons  
 4440 BROCKTON COSMETIC SURGERY CTR...Skin Treatments  
 4440 CARCAMO MARIO MD...Physicians & Surgeons  
 4440 COMMUNITY CARE PHARMACY...Pharmacies  
 4440 EREMA SORIN MD...Medical & Surgical Svc Organizations  
 4440 EREMA SORIN MD...Physicians & Surgeons  
 4440 FOUNDATION LABORATORY...Research & Development In Biotechnology  
 4440 LAM LINDA MD...Physicians & Surgeons  
 4440 MULLICAN CHRISTINA M...Nurses-practitioners  
 4440 PABALAN EYE CTR...Opticians  
 4440 PABALAN EYE CTR...Medical & Surgical Svc Organizations  
 4440 PABALAN EYE CTR...Physicians & Surgeons  
 4440 PABALAN EYE CTR...Optical Goodsretail  
 4440 RUPP LIEU MD...Physicians & Surgeons  
 4440 STANTOSO PAULUS MD...Physicians & Surgeons  
 4450 D P R CONSTRUCTION...Commercial & Institutional Building Construction  
 4450 DPR CONSTRUCTION...Building Contractors  
 4450 DPR CONSTRUCTION...General Contractors  
 4459 AMERICAN TEXTILE MAINTENANCE...Textile Machinery (mfrs)  
 4468 BROCKTON AUTO CLINIC...Automobile Repairing & Service  
 4500 ABDELMALIK ROBIN P MD...Physicians & Surgeons  
 4500 ABDELMALIK ROBIN P MD...Medical & Surgical Svc Organizations  
 4500 ALBRIGHT EUGENE MD...Physicians & Surgeons  
 4500 ALTURJUMAN AHMAD MD...Physicians & Surgeons  
 4500 BREAST IMAGING CENTER...Diagnostic Imaging Centers  
 4500 CARDIAC REHAB-HEART CARE CTR...Rehabilitation Services  
 4500 CARDIAC REHAB-HEART CARE CTR...Crisis Intervention Service  
 4500 CARDIAC REHAB-HEART CARE CTR...Rehabilitation Services  
 4500 CASES JOCELYN NP...Nurses-practitioners  
 4500 CEDAR SINAI MEDICAL NETWORK...Clinics  
 4500 CEDAR SINAI MEDICAL NETWORK...Offices Of Physicians (exc Mental Health Specs)  
 4500 CHOI BRIAN S MD...Physicians & Surgeons  
 4500 GILDEN JENNIFER L...Physicians Assistants  
 4500 GORTY SRI G MD...Physicians & Surgeons  
 4500 GORTY SRI G MD...Medical & Surgical Svc Organizations  
 4500 L A CARDIOLOGY...Offices Of Physicians (exc Mental Health Specs)  
 4500 MISSION UROLOGY...Physicians & Surgeons  
 4500 MISSION UROLOGY...Medical & Surgical Svc Organizations  
 4500 NGUYEN CATHY H NP...Nurses-practitioners  
 4500 PIETRO TIMOTHY J MD...Physicians & Surgeons  
 4500 RCH CANCER CTR...Cancer Treatment Centers  
 4500 RCH CANCER CTR...Health Education  
 4500 RETINA INSTITUTE OF CALIFORNIA...Physicians & Surgeons  
 4500 RICE MELISSA A...Social Workers  
 4500 RIVERSIDE CARDIOLOGY ASSOC...Dentists

Part 2 of 2

4500 RIVERSIDE CARDIOLOGY ASSOC...Federal Government Contractors  
 4500 RIVERSIDE CARDIOLOGY ASSOC...Clinics  
 4500 RIVERSIDE COMMUNITY HOSPITAL...Drug Abuse & Addiction Info & Treatment  
 4500 RIVERSIDE COMMUNITY HOSPITAL...Hospitals  
 4500 RIVERSIDE NEUROSURGICAL ASSOC...Dentists  
 4500 RIVERSIDE NEUROSURGICAL ASSOC...Clinics  
 4500 RIVERSIDE OUTPATIENT SURGCL...Clinics  
 4500 RIVERSIDE OUTPATIENT SURGICAL...Physicians & Surgeons  
 4500 RIVERSIDE TRANSPLANT INSTITUTE...Physicians & Surgeons  
 4500 SLEEP DISORDERS MEDICAL CTR...Physicians & Surgeons  
 4500 TA, HAN N MD...Medical & Surgical Svc Organizations  
 4500 TA, HAN N MD...Physicians & Surgeons  
 4500 TANSY, CHRISTINA M...Physicians Assistants  
 4500 THAKER UROLOGICAL CTR INC...Clinics  
 4500 TIMOTHY J PIETRO M D INC...Clinics  
 4500 TITUS, JENINE...Clinics  
 4500 TITUS, JENINE...Dentists  
 4500 VISCA, REBECCA...Nurses-practitioners  
 4510 BROWN, STEVEN A DO...Physicians & Surgeons  
 4510 BROWN, STEVEN A DO...Medical & Surgical Svc Organizations  
 4510 FREEMAN, DARREN K DO...Medical & Surgical Svc Organizations  
 4510 FREEMAN, DARREN K DO...Physicians & Surgeons  
 4510 HARRIS, CYNTHIA E...Social Workers  
 4510 MUNOZ, CLAUDIA A MD...Physicians & Surgeons  
 4510 MUNOZ, CLAUDIA A MD...Medical & Surgical Svc Organizations  
 4510 U C R HEALTH NEUROSCIENCE...Unclassified Establishments  
 4510 UCR HEALTH NEUROSCIENCE...Physicians & Surgeons



4407 DEL TACO...Foods-carry Out  
 4407 DEL TACO...Restaurants  
 4407 DEL TACO...Restaurants  
 4435 DOUGHTEN, JOEL D MD...Physicians & Surgeons  
 4440 ASSOCIATED SPECIALIST-HEARING...Audiologists  
 4440 BAQAI SAL A DCH...Physicians & Surgeons  
 4440 BROCKTON COSMETIC SURGERY CTR...Hair Removing  
 4440 CARCAMO, MARIO MD...Physicians & Surgeons  
 4440 COLGROVE, DAVID L MD...Physicians & Surgeons  
 4440 COMMUNITY CARE PHARMACY...Pharmacies  
 4440 D P R CONSTRUCTION...Construction Companies  
 4440 FLOYD E MILNER-AUDIOLOGIST...Hearing Aids  
 4440 FOUNDATION LABORATORY...Research & Development In Biotechnology  
 4440 JOUNG, DAVID MD...Offices Of Physicians (exc Mental Health Specs)  
 4440 LAM, LINDA MD...Physicians & Surgeons  
 4440 MULLICAN, CHRISTINA M...Nurses-practitioners  
 4440 PABALAN EYE CTR...Physicians & Surgeons  
 4440 PABALAN EYE CTR...Opticians  
 4440 REVES, M WILLIAM MD...Physicians & Surgeons  
 4440 RIVERSIDE TRAUMA SURGERY...Offices Of Physicians (exc Mental Health Specs)  
 4440 RUPP, LIEU MD...Physicians & Surgeons  
 4440 SANTOSO PAULUS...Physicians & Surgeons  
 4440 STANTOSO, PAULUS MD...Physicians & Surgeons  
 4440 STANTOSO, PAULUS MD...Physicians & Surgeons  
 4440 UNITED WESTLABS INC...Laboratories-research & Development  
 4450 D P R CONSTRUCTION...Commercial & Institutional Building Construction  
 4459 AMERICAN TEXTILE MAINTENANCE...Textile Machinery (mfrs)  
 4468 BROCKTON AUTO CLINIC...Automobile Repairing & Service  
 4500 ABDELMALIK, ROBIN P MD...Physicians & Surgeons  
 4500 ABOU RJAILI, GEORGES MD...Physicians & Surgeons  
 4500 ALBRIGHT, EUGENE W MD...Physicians & Surgeons  
 4500 ALBRIGHT, EUGENE W MD...Offices Of Physicians (exc Mental Health Specs)  
 4500 ALTURJUMAN, AHMAD MD...Physicians & Surgeons  
 4500 CASES, JOCELYN...Nurses-practitioners  
 4500 CEDAR SINAI MEDICAL NETWORK...Offices Of Physicians (exc Mental Health Specs)  
 4500 CHEN, CHIAYU MD...Physicians & Surgeons  
 4500 CHOI, BRIAN S MD...Physicians & Surgeons  
 4500 DUONG, TRUONG D MD...Physicians & Surgeons  
 4500 HO, ANDREW T MD...Physicians & Surgeons  
 4500 INLAND EMPIRE UROLOGY MEDICAL...Physicians & Surgeons  
 4500 L A CARDIOLOGY...Offices Of Physicians (exc Mental Health Specs)  
 4500 LU, HERMAN D MD...Physicians & Surgeons  
 4500 POND, MALCOLM S MD...Physicians & Surgeons  
 4500 RCH CANCER CTR...Cancer Treatment Centers  
 4500 RETINA INSTITUTE OF CALIFORNIA...Physicians & Surgeons  
 4500 RIVERSIDE CARDIOLOGY ASSOC...Clinics  
 4500 RIVERSIDE COMMUNITY HOSPITAL...Hospitals  
 4500 RIVERSIDE EYE EAR NOSE THROAT...Physicians & Surgeons  
 4500 RIVERSIDE NEUROSURGICAL ASSOC...Clinics  
 4500 RIVERSIDE NEUROSURGICAL ASSOC...Clinics  
 4500 RIVERSIDE OUTPATIENT SURGICAL...Physicians & Surgeons  
 4500 SLEEP DISORDERS MEDICAL CTR...Physicians & Surgeons  
 4500 SOUTHERN CA TRANSPLANTATION...Physicians & Surgeons  
 4510 FREEMAN, DARREN K DO...Physicians & Surgeons  
 4510 U C R HEALTH NEUROSCIENCE...Unclassified Establishments  
 4510 UCR HEALTH MULTISPECIALTY CLNC...Physicians & Surgeons  
 4550 SASCO...Electrical Contr & Other Wiring Installation Contr

4407 DEL TACO...Restaurants  
 4440 ASSOCIATED SPECIALIST-HEARING...Hearing Aids  
 4440 ASSOCIATED SPECIALISTS IN...Hearing Aids  
 4440 BROCKTON COSMETIC SURGERY CTR...Surgical Centers  
 4440 CARCAMO, MARIO MD...Physicians & Surgeons  
 4440 COMMUNITY CARE PHARMACY...Pharmacies  
 4440 DOHENY EYE MEDICAL GROUP INC...Physicians & Surgeons  
 4440 EREMIA, SORIN MD...Physicians & Surgeons  
 4440 FAHIM, ASHRAF MD...Physicians & Surgeons  
 4440 LAM, LINDA MD...Physicians & Surgeons  
 4440 MULLICAN, CHRISTINA M...Nurses-practitioners  
 4440 PABALAN EYE CTR...Opticians  
 4440 PABALAN, FRANCISCO J MD...Physicians & Surgeons  
 4440 RUPP, LIEU MD...Physicians & Surgeons  
 4440 UNITED WESTLABS INC...Laboratories-research & Development  
 4459 TRI-CITY LINEN SUPPLY...Linen Supply Service  
 4468 BROCKTON AUTO CLINIC...Automobile Repairing & Service  
 4500 ALTURJUMAN, AHMAD MD...Physicians & Surgeons  
 4500 CHEN, CHIAYU MD...Physicians & Surgeons  
 4500 CHUNG, BENJAMIN D MD...Physicians & Surgeons  
 4500 COMMUNITY PAIN MANAGEMENT MED...Pain Control  
 4500 COMPASSIONATE CANCER CARE...Cancer Information  
 4500 DUONG, TRUONG D MD...Physicians & Surgeons  
 4500 HEART CENTER OF RIVERSIDE...Physicians & Surgeons  
 4500 HO, ANDREW T MD...Physicians & Surgeons  
 4500 INLAND CLINICAL RESEARCH...Laboratories-research & Development  
 4500 INLAND EMPIRE UROLOGY MEDICAL...Physicians & Surgeons  
 4500 LAU, RONALD MD...Physicians & Surgeons  
 4500 MADDOX, JAN P MD...Physicians & Surgeons  
 4500 MICHA, JOHN PAUL MD...Physicians & Surgeons  
 4500 PARKINSON, ROB...Physicians Assistants  
 4500 PIETRO, TIMOTHY J MD...Physicians & Surgeons  
 4500 POND, MALCOLM S MD...Physicians & Surgeons  
 4500 RAI, BALDEV MD...Physicians & Surgeons  
 4500 RCH CANCER CTR...Cancer Treatment Centers  
 4500 RETINA INSTITUTE OF CALIFORNIA...Associations  
 4500 REYES, EVANGELINE MD...Physicians & Surgeons  
 4500 RIVERSIDE CARDIOLOGY ASSOC...Physicians & Surgeons  
 4500 RIVERSIDE EYE EAR NOSE THROAT...Surgical Centers  
 4500 SLEEP DISORDERS MEDICAL CTR...Physicians & Surgeons  
 4500 THAKER, NIMISH MD...Physicians & Surgeons

KENNETH C DO

## 4333 . . . . . APARTMENTS

7 CHAND Ajay 951-683-0762  
 5274 HARKLESS Kathleen 951-683-4834  
 3 KELSEY Joann 951-275-9150  
 11 KENDRICK Francis 951-682-2152  
 KISUN Mukesh 951-274-9770  
 1 LAURENT A 951-534-0977

4333 . . . . .

X EL DORADO ST

X 14TH ST

4407 ★ DEL TACO 951-682-0228  
 RESTAURANTS NO  
 301

4415 ★ SLOAN TO SLOAN 951-784-0251  
 PRINTING

4435 ★ COMNTY NATIONAL 951-367-0800

4440 . . . . . BUILDING

★ ASSOC SPCLSTS IN 951-682-0613  
 HRNG

★ ASSOCTD SPCLSTS 951-778-0181  
 IN HRNG

★ BAQAI SAL A MD 951-683-5380  
 DCH

★ BROCKTON 951-275-0988  
 COSMETIC

★ CARCAMO MARIO 951-684-8020  
 MD

★ COMNTY CARE 951-682-1063  
 PHARMACY

★ DOHENY EYE 951-788-1231  
 CENTER RIVERSD

★ EREMA SORIN MD 951-275-0988  
 INC

★ HAROLDS MED 951-682-1063  
 PHAR

★ MILNER FLOYD E 951-778-0181 3  
 AUDIOLOGIST  
 ★ PABALAN J 951-682-4353  
 FRANCISCO MD  
 ★ REVES M WM MD 951-686-4242  
 OPTCL  
 ★ WHITE STAR 951-684-4589 3  
 HEALTH SYSTEM  
 INC

4440 . . . . .  
 4459 ★ TRICITY LINEN 951-276-2511 1  
 4468 ★ BROCKTON AUTO 951-682-7104  
 CLNC

RANDOLPH Clint 951-781-4466 2  
 4481 ★ BRITISH SPORTS& 951-781-0577 1  
 IMPORTS

★ BUDGET TRUCK 951-369-8030  
 RENTAL

4489 ★ EDDIE'S AUTO 951-274-0731 9  
 BODY&PAINT

4500 . . . . . BUILDING

ALEXWILLIAMR MD 951-680-9548 +6  
 ★ ALTURJUMAN 951-680-0909 5  
 AHMAD MD

★ ARDILLA EDGAR MD 951-781-3672 0  
 ★ ARORA MANINDER 951-784-7190  
 S MD

★ BEAGHLER MARC A 951-683-7620 0  
 MD

★ BROWN JOHN V MD 951-784-4301 1  
 ★ CHEN CHIAYU MD 951-686-3600

★ COMNTY PAIN MNG 951-715-3963 3  
 MED CLNC INC

★ COMPASSIONATE 951-276-2760 3  
 CNCR CR MED GRP

★ DELRIO MICHAEL J 951-367-2111 5  
 INC MD

★ DIAGNOSTIC 951-276-7550 3  
 BREAST IMAGING  
 CNTR

★ FEINBERG GARY M 951-788-1447 9  
 MD FACS INC

★ GENESEN MARK C 951-784-4301 1  
 MD

★ GROPEN ELISSA MD 951-684-8397 7  
 INC

★ GROPEN JOSEPH 951-684-8397 7  
 MD A MED CORP

★ GYNECOLOGIC 951-784-4301 1  
 ONCOLOGY  
 ASSOCS

★ HASSANEIN TAREK I 951-684-1415 8  
 MD

★ INLAND CLINICAL 951-686-4270  
 RESEARCH

★ INLAND EMPRE 951-683-7620  
 URLGY MED GRP  
 INC

★ KIM OK S MD 951-788-5588 4  
 FACOG

★ MADDOX JAN P MD 951-715-3963 3  
 ★ MICHA JOHN PAUL 951-784-4301 1  
 MD

★ NIMISH THAKER MD 951-683-7620 +6  
 ★ PIETRO TIMOTHY J 951-683-7620

MD  
 ★ POND MALCOLM S 951-686-3600  
 MD

★ RAJ BALDEV S MD 951-784-7190  
 ★ RETTENMAIER 951-784-4301 1  
 MARK A MD

★ RIVERSD 951-686-3600 9  
 CARDIOLOGY ASC  
 MED GRP

★ RIVERSD EYE EAR 951-788-2788 9  
 NSE&THRT INST

★ ROBINSON MARIO A 951-683-7620 2  
 MD

★ ROSENQUIST R W 951-683-7620  
 MD

★ SIMONS JEFFREY R 951-781-3672 5  
 MD

★ SLEEP DISORDERS 951-784-7190  
 CTR

★ WILSON RICHARD J 951-683-7620  
 MD

4500 . . . . .

X TEQUESQUITE AVE

★ 127 BUS 161 RES 37 NEW

BROCKTON AVE 92506  
 RIVERSIDE

WEALTH CODE 2.6

X TEQUESQUITE AVE

4605 ★ ALLAVIE JOHN MD 951-686-4911  
 ★ CHILDERS BEN DR 951-781-4339

★ EVANS PARK 951-686-1771  
 OPTICAL



4381	• BROCKTON DENTAL GROUP	909-784-0636
4407	• DEL TACO 301	909-682-1228
4408	• WERNER Division	00
4409	XXXX	00
4410	XXXX	00
4414	XXXX	00
4415	• SLOAN Drgt	00
	• SLOAN TO SLOAN PRINTING	909-784-0251
4418	• HAWKSLEY C	00
4420	XXXX	00

BROCKTON AV		92501 CONT
4422	XXXX	00
4426	XXXX	00
4427	● LAWRENCE Carl	00
4429	XXXX	00
4431	XXXX	00
4435	● TROPHY AWARD CO	909-683-0337
4440	● ASSOCTC SPCLSTS HRNG DISORDERS	909-778-0181
	● BROCKTON COSMETIC	909-275-0988
	● COMNTY CARE PHAR	909-682-1063
	● EREMIA SORIN MD INC	909-275-0988
	● HAROLDS MED PHAR	909-682-1063
	● HAWKSLEY C	00
	● REVES M WM MD	909-682-4353
	● REVES M WM MD	909-686-4242
	OPTCL	
4459	● TRI-CITY LINEN SUPPLY	909-276-2511
4468	● BROCKTON AUTO CLNC	909-682-7104
	● RANDOLPH Leslie	00
4481	● BRITISH SPORTS&IMPORTS	909-781-0577
	● RYDER TRUCK RENTAL	909-369-8030
4489	● CAMPBELL Evelyn	00
	● EDDIE'S AUTO BODY&PAINT	909-274-0731
4491	JARAMILLO Rafael	909-275-9647
4500	..... BUILDING	
	● ALLAVIE JOHN MD	909-686-4911
	● ARORA MANINDER S MD	909-784-7190
	● AUDIOLOGY INSTITUTE	909-683-0243
	● BEAGHLER MARC A MD	909-683-7620
	● BROWN JOHN V MD	909-784-4301
	● CHEN CHIAYU MD	909-686-3600
	FACC	
	● CHOI WAN HEE MD	909-321-0100
	● COMPUTRZD	909-276-7551
	● DIAGNOSTIC IMAGING	
	● DIAGNOSTIC BREAST IMAGING CNTR	909-276-7500
	● DIAGNOSTIC BREAST IMAGING CNTR	909-276-7551
	● DIAGNOSTIC BREAST IMAGING CNTR	909-276-7550
	● EVANS PARK OPTICAL	909-686-1771
	● FEINBERG GARY M MD	909-788-1447
	FACS INC	
	● GENESEN MARK C MD	909-784-4301
	● GLENDRange RAY R MD	909-686-4911
	● GROPEN ELISSA MD	909-684-8397
	● GROPEN JOSEPH MD A MED CORP	909-684-8397
	● GYNECOLOGIC ONCOLOGY ASSOCS	909-784-4301
	● HASSANEIN TAREK I MD	909-684-1415
	● INLAND EMPIRE URLGY	909-683-7620
	● KIRALY ELIZABETH DR	909-781-0293
	● KOCH RUTH JOANNE MD	909-686-0440
	● MALKI ALAN MD	909-686-9393
	● MICHA JOHN PAUL MD	909-784-4301
	● MILLER ALLAVIE&GLENDRange- E MD'S	909-686-4911
	● MILLER JOHN R MD	909-686-4911
	● MILNER FLOYD E MS	909-683-0243
	● NURICK HARVEY A MD INC	909-276-9012
	● PIETRO TIMOTHY J MD	909-683-7620
	● POND MALCOLM S MD	909-686-3600
	● RAJ BALDEV S MD	909-784-7190
	● RETTENMAIER MARK A MD	909-784-4301
	● RIVERSD CARDIOLOGY ASC MED GRP	909-686-3600
	● RIVERSD EYE EAR NSE&THRT INST	909-788-2788
	● RIVERSD EYE SPECIALIST MED GRP	909-686-4911
	● ROSENQUIST R W MD	909-683-7620
	● RUPP LIEU MD	909-369-0138
	● SHIN ANTHONY MD	909-369-0295
	● SIMONS JEFFREY R MD INC	909-781-3672
	● SLEEP DISORDERS CTR	909-784-7190
103	● SOUTHRN CA TRANSPLANTATN INST	909-684-1415
	● TORREY ROBERT R JR MD	909-781-6080
	● WAHLSTROM ERIK H MD	909-684-1415
	● WILSON RICHARD J MD	909-683-7620
	● WU PAMELA OD	909-686-4911

4500

4560

4577

X

TEQUESQUITE AV

ZIP CODE 92506  
RIVERSIDE

WEALTH CODE 37

4605

4640

• GEIGER BROS

XXXX

909-779-0012

00



VARGAS AVE 309-6763

4381	*DAVIS THOMAS L MD	787-9471
	*DAVIS THOMAS 3D MD	787-9471
	*SINDHER RAJ MD INC	781-4490
4407	*DEL TACO RSTRNT 301	682-0228
4408	XXXX	00
4410	*VANS TENNIS SHOES	784-1830
4414	XXXX	00
4415	*SLOAN TO SLOAN	784-0251
4420	*CICHONSKI PETER DR	788-0163
	*SHIRER MELVIN L DR	787-8222
4422	*R A F E CRDT UNION	682-1555
4426	*MOTOR SUPPLY MACH	684-4300
	*SCHMITZ HENRY D PHD	787-4900
4429	XXXX	00
4431	XXXX	00
4435	*TROPHY AWARD CO	683-0337
4440	COMMUNITY MED BLDG	
	*BISHARA MICHAEL MD	787-4885
	*BROCKTON COSMETIC	275-0988
	*CHOPRA RAKESH MD	686-7109
	*COMNTY CARE PHAR	682-1063
	*COMNTY CT FMLY MDCN	682-1622
	*COMNTY MDCL BLDG	682-7221
	*DOUGHTEN JOEL MD	682-1622
	*EREMIA SORIN MD INC	275-0988
	*HAROLDS MED PHAR	682-1063
10	*HUANG GALEN C MD	788-1450
	*JUNKERT WILLIAM MD	682-1622
	*NATL HEALTH LAB	276-0225
	*REVES M WM MD	682-4353

BROCKTON AV 92501 CONT

	*REVES M WM MD OPTCL	686-4242
	*SCHNEIDER JOS JR MD	682-1622 1
	*SPARKS DALE B MD	683-8131
20	*X RAY CMNTY MED BDG	682-7221
4440		
4459	XXXX	00
4468	*BROCKTON AUTO CLNC	682-7104 3
4481	*BECKMANS AUTO RPR	682-3237 5
	*RYDER TRUCK RENTAL	369-8030 +6
4489	*BRITISH SPORTS&IMP	781-0577 5
4491	XXXX	00
4500	BUILDING	
	*ALLAVIE JOHN MD	686-4911 9
	*ARORA MPS MD	784-7190 4
	*AUDIOLOGY INSTITUTE	683-0243 9
	*BRAR HERB MD FACOG	683-4675 3
	*BROCKTON PHYS THRPY	274-7744 5
	*CHEN CHIAYU MD	686-3600
	*COMPUTERIZED DGNSTC	276-7551 4
	*DIAGNOSTIC BREAST	276-7551 4
	*DIAGNOSTIC BRST IMG	276-7500 3
	*EVANS PARK OPTICAL	686-1771 5
	*GLENDRANGE RAY R MD	686-4911 +6
	*HAIDER THOMAS MD	682-2225 4
	*HERBER STEVE MD	274-0768 +6
	*INLAND EMPIRE SPINE	682-2225 4
	*INLAND EMPIRE URLGY	683-7620 1
	*INLAND EMPIRE URLGY	684-1415 3
	*INLAND SPINE REHAB	274-7744 4
	*KAPLAN ROBERT I MD	683-3200 9
	*KOCH RUTH JOANNE MD	686-0440 5
	*MILLER JOHN R MD	686-4911
	*MILLER MULLEN MDS	686-4911
	*MILNER FLOYD E MS	683-0243 4
	*MULLEN RAYMOND S MD	686-4911
	*PHYSICIANS CLNCL LB	276-9635 +1
	*PIETRO TIMOTHY J MD	683-7620 6
	*POND MALCOLM S MD	686-3600 1
	*RAI BALDEV S MD	784-7190 1
	*RIVRS D CARDIOLOGY	686-3600 +
	*RIVRS D EYE EAR INST	788-2788
	*ROSENQUIST R W MD	683-7620
	*RUPP LIEU MD	369-0138 +
	*SIMONS JEFFREY MD	781-3672
	*SIMONS JEFFREY R MD	781-3672
	*SLEEP DISORDERS CTR	784-7190
	*STOTTLEMYER K D MD	781-3672 +
	*WILSON RICHARD J MD	683-7620

4500

4560	XXXX	00
4577	XXXX	00

ZIP CODE 92506

WEALTH CODE 4 2

4605	*GEIGER BROS WEST	682-0355
	*LITTLE CAESARS PZZA	275-9144



4333			
4381	*DAVIS THOMAS L MD	787-9471	8
	*SINDHER RAJ MD INC	781-4490	8
4407	*NAUGLES DRIVE THRU	682-0228	
4408	XXXX	00	
4410	*VANS TENNIS SHOES	784-1830	3
4413	MCAPFEE Anna T	00	7
4414	LOUSTAUNAU Ed J	683-6666	
4415	*SLOAN TO SLOAN	784-0251	+1
4420	*SHIRER MELVIN L DR	787-8222	+1
4422	*R A F E CRDT UNION	682-1555	
4426	*MOTOR SUPPLY MACH	684-4300	
4429	XXXX	00	
4431	*PAPAOAK	684-8858	8
4435	*TROPHY AWARD CO	683-0337	
4440	COMMUNITY MED BLDG		
	*BISHARA MICHAEL MD	787-4885	8
	*BROCKTON SURGERY	275-0988	
	*COMINTY CARE PHAR	682-1063	+
	*COMINTY CTR FMLY MED	682-1622	
	*COMINTY MDCL BLDG	682-7221	
	*CRAFT DIRK B MD	683-0888	+
	*DOAN VIEN D DO	784-2404	+
	*DOAN VIEN DO	682-1622	
	*DOUGHTEN JOEL MD	682-1622	
	*EREMIA SORIN MD INC	275-0988	
	*HAROLDS MED PHAR	682-1063	
10	*HUANG GALEN C MD	788-1450	
	*HUBBARD JOS G MD	682-3583	
	*HUNDLEY L B JR DDS	684-5611	
	*JUNKERT WILLIAM MD	682-1622	
	*NATL HEALTH LAB	275-0225	+
	*REVES M WM MD	682-4353	
	*REVES M WM MD OPTCL	686-4242	
	*SCHMITZ H PHD AUDLG	787-4900	

BROCKTON AV		92501 CONT..
	*SCHNEIDER JOS JR MD	682-1622 +1
	*SPARKS DALE B MD	683-8131
20	*X RAY CMNTY MED BDG	682-7221
4440	XXXX	00
4459	*BROCKTON AUTO CLNC	682-7104
4468	RANDOLPH Leslie A	00
		4
4481	*BUDAHARRYS	683-2100
4489	*BECKMANS AUTO RPR	682-3237 +1
	*OVERSEAS AUTO TECH	684-6652 +1
4491	*A 1 METRO AUTO BDY	369-7022 +1
	*RIVER CITY AUTO BDY	682-3368 +1
4500	BUILDING	
	*ALLAVIE JOHN MD	686-4911
	*AUDIOLOGY INSTITUTE	683-0243
	*BALDWIN GARY T MD	784-4500 +1
	*CARDIOLOGY ASSOCTS	686-3600 +1
	*CHEN CHIAYU MD	686-3600 +1
	*CHIDI N GEORGE MD	788-0341
	*COMPUTERIZED BREAST	788-0341
	*INLAND CARDIOTHORAC	683-1594 +1
	*INLAND EMPIRE URLGY	784-2584
	*JOHNSON TRUMAN MD	683-7620 +1
	*KAPLAN ROBERT I MD	682-3313
	*KOCH RUTH MD	683-3200
	*LEVENTHAL M MD FACS	784-4500 +1
	*MATERNITY CARE ASC	787-8982 +1
	*MILLER ALAN M MD	684-4500 +1
	*MILLER JOHN R MD	682-2511
	*MILLER MULLEN MDS	686-4911
	*MOSER FRITZ MD FACS	686-4911
	*MULLEN RAYMOND S MD	787-8982 +1
	*PIETRO TIMOTHY J MD	686-4911
	*POND MALCOLM S MD	683-7620
	*RAI BALDEV S MD	686-3600
	*RIVRS D EYE EAR INST	784-7190
	*SANDO MARVIN M MD	788-2788
	*SIMONS JEFFREY MD	784-4500 +1
	*SINKHORN C PAUL MD	781-3672
	*STOTTEMEYER K D MD	784-4500 +1
	*SUPERIOR OPTICAL CO	781-3893
	*SYNDER GARY M MD	686-1771
	*VU HAU N MD FACOG	787-8982 +1
	*WHITCHIK SAMUEL MD	788-8112
	*WILSON RICHARD J MD	784-4500 +1
	*WILTCHIK SAMUEL MD	683-7620
	*WOMENS HEALTH CARE	784-4500 +1
4500	XXXX	00
4560	XXXX	00
4577	XXXX	00

ZIP CODE 92506

4605	*LITTLE CAESARS PIZZA	275-9144
	LORBEER Tom	682-0351
4639	MATHERN Elizabeth M	00
	THUROW Steven M	00



4333.....  
 4381\*LEONARDS TEXACO 684-7444  
 4407\*NAUGLES RESTAURANT 682-0228  
 4408\*KATHRYNS SH OF RTY 683-2332  
 4414 LOUSTAUNAU ED J 683-6666  
 4415\*GENERATOR EXCHANGE 683-3121  
 4420\*DONAHUE DON E 684-5540  
 \*LINDLEY DARRELL G 684-5540  
 \*STATE FARM INS CO 684-5540  
 4422\*RVRSO CTY EMP CR UN 683-6889  
 4426\*MOTOR SPLY MACH SH 684-4300  
 \*RIVERSIDE AUTO PRS 684-4300  
 4429\*JERRYS CBNTSEMLLWRK 684-8875  
 4435\*JUNIOR ACHIEVEMENT 686-0440  
 4440....BUILDING  
 \*BRENNER JOHN M MD 686-0523  
 \*BYRD BERNARD C DDS 684-5611  
 320 \*COMMNTY MDCL X RAY 682-7221  
 \*CRAM DONALD L DDS 684-5611  
 \*FREY HARRY B MD 683-3200  
 330 \*HALLER STEFFAN K MD 682-5661  
 400 \*HAROLDS MDCL PHRMCY 682-1063  
 \*HUBBARD JOS G MD 682-3583  
 430 \*JOHNSON TRUMAN MD 682-3313  
 \*MITCHELL R P DDS 684-5611  
 320 \*XRAY CMNTY MDCL BG 682-7221  
 120 \*REVES STONE OPTICAL 686-4242  
 310 \*RICHARDSON R MD INC 682-5873  
 410 \*RIVERSIDE MDCL LAB 682-6672  
 300 \*SPARKS DALE B MD 683-8131  
 120 \*STONE REVES OPTICAL 686-4242  
 110 \*STONE V M MD 686-5696  
 \*TUSTISON W A MD 682-6352  
 4440.....  
 4459\*BLUE SEAL DRY CLNRS 686-5560  
 \*BLUE SEAL LINEN 686-5560  
 4468\*STEVES LAWN MOWR SV 686-7349  
 4481\*BUD&HARRYS 683-2100  
 4491\*OLSON MARVIN 686-4160  
 \*RIVERSIDE BUS CO 686-4160  
 \*WORK HORSE TRUCK CO 686-4160  
 4577\*HAGENS CHEVRON SERV 682-9488  
 ZIP CODE 92506  
 4605\*PROMOTIONAL SLS PRD 682-0355  
 4639 EARLS ROGER W 686-9971  
 4649\*ALANO CLUB 682-0100  
 \*ALANO CLUB 683-0000

n employee US Forestry Service  
 4381 Coverdill's Texaco Serv Sta 4381 Brockton Av Riv .682-0815  
 (Robert M Coverdill)

#### 14th St Intersects

4407 Treo Drive In 4407 Brockton Av Riv .....683-8510  
 (Mrs Pauline Marri)  
 4408 Kathryn's Shop of Beauty 4408 Brockton Av Riv ..683-2332  
 (Kathryn G Meyer)  
 4414 \*Loustauau Ed J (Ellen) 4414 Brockton Av Riv....683-6666  
 h 2 foreman Pacific Telephone Co  
 4415 Sue's Draperies 4415 Brockton Av Riv.....683-7300  
 (Mrs Sue Williams)  
 4419 WB Walton Electric Co 4419 Brockton Riv.....686-0360  
 WB Walton pres electrical contractors  
 4420 State Farm Insurance 4420 Brockton Av Riv .....684-5540  
 Donald E Donahue Harold A Johnson & DGLindley agts  
 4421 Saddle Butte Ranch 4421 Brockton Av Riv .....682-0912  
 CH Peterson agent livestock sales  
 4422 Riv City Employees Credit Union 4422 Brockton Av Riv 683-6889  
 Emil L Nelson treasurer  
 4426 Riverside Motor Supply 4426 Brockton Av Riv.....684-4300  
 JR Freeland president  
 4429 Jerry's Custom Cabinets 4429 Brockton Av Riv...684-8875  
 (E Jerry Kaercher)  
 4429 Watrous Frank A ofc 4429 Brockton Av Riv .....684-4997  
 general building contractor  
 4435 Great Western Paint Serv Center 4435 Brockton Av Riv 682-2433  
 Cliff Wright manager  
 4459 Blue Seal Linen Supply 4459 Brockton Av Riv....686-5560  
 Fred Hunter manager  
 4468 Magic Carpet Rug Cleaners 4468 Brockton Av Riv..684-3260  
 4481 Bud & Harry's Garage 4481 Brockton Av Riv.....683-2100  
 (Harry A & Harry G Stevens)  
 4491 Riverside Bus Co 4491 Brockton Av Riv .....686-4160  
 (Marvin C & Mrs Lucille D Olson)  
 4639 \*Strawn H Dean 4639 Brockton Av Riv.....684-0668  
 h artist  
 4640 Riverside Art Association 4640 Brockton Av Riv...684-7111  
 HM Dougherty president  
 4725 Eden Lutheran Church 4725 Brockton Av Riv.....684-2666



4369\*Hazell Lawrence P  
ap.arist .....OV 6-6817  
4391\*Wayne Wm W.....OV 6-0917  
**14th intersects**  
4491 Putnam Leland L  
**—20—**  
4408 Kathryn's Shop of  
Beauty .....OV 3-2332  
4414\*Loustaunau E J.....OV 3-6666  
4415 Fritz Eats & Meats gro OV 3-1911  
\*Fritz Ralph C.....OV 3-1911  
4419 F & M Dental Labty...OV 3-7287  
4420 Leader Raymond F....OV 3-5795  
4421 Difani D B acct.....OV 3-5845  
4423 Pendergast K J  
4426 Worrel's Lawnmower  
Shop .....OV 4-2042  
4435 Acme Curtain Lndy....OV 3-1450  
Tiny Tot Lndy.....OV 3-1450  
Walton Elec Co.....OV 6-0360  
4440 Royal Lndy Co.....OV 3-1410  
4443 Lydon O J  
O'Hearn Peter  
Tyler A B  
4449 Martin Ed Garage  
auto repr .....OV 6-6878  
4459 Riverside Lndy &  
Dry Clnrs .....OV 6-5560  
Tip Top Lndy.....OV 4-2121  
4462 Boyer Louis F.....OV 4-4895  
4468 Ray's Uphol .....OV 4-5236  
4481 Bud & Harry's Friendly  
Serv serv sta.....OV 3-2100  
Stevens H A.....OV 3-2100  
4489 Alex Foods Inc.....9-2361  
4491 Putman Leland L  
trans contr .....OV 6-4160  
Riverside City Sch Bus  
System .....OV 6-4160  
4500\*Wong Geo L H  
4639\*Tilley Paul R.....OV 3-7534  
**Tequesquite Av intersects**  
4640 Riv County Humane  
Society .....OV 4-0110  
Williams L F  
4649 vacant  
4691 Eden Evangelical Lutheran  
Ch .....OV 4-2666  
4725 Ekerberg H R Rev....OV 3-1068  
4729\*Brockton R D.....OV 6-3461

**BROCKTON AV — South from 14th,  
1 w of Magnolia av**  
4407 Tip Top Lndy 621  
4408 Kathryn's Shop of Beauty 2260  
4414 Loustaunau E J © 0757  
4415 Fritz R C gro 1548-J  
4419 F & M Dental Labty 2748  
4420 Leader R F  
4421 Riverside Ambulance Co 7010  
4423 Woods W F ©  
4426 Worrell's Lawnmower Shop  
5865-J  
4429 Garrett & Garrett Roofing Co  
(whse)  
4435 Acme Curtain Lndy 3346-R  
Tiny Tot Lndy 3346-R  
4440 Royal Lndy Co Inc 480  
4443 Couch E M  
Lara F M 3546-J  
O'Hearn Peter  
4459 Riverside Lndy & Dry Clnrs 54  
4462 Paup S W 7444-W  
4468 Smith & Pattison auto reprs 916  
4481 Bud & Harry's Friendly Serv  
gas 5946  
4489 Duniven A T  
4491 Putnam L L contr 4490  
4500 Wong G I ©  
**Tequesquite av intersects**  
4639 Rundle L M © 0228-M  
4640 Riv Humane Society 530  
Talt H G  
4649 Henry & Henry Potato Chip

BROCKTON AV — South from  
 14th, 1 w of Magnolia av  
 4158 Hulce G A Mrs ©  
 4407△Tip-Top Lndy  
 4408△Harris O L ©  
 4414△Loustaunau E J ©  
 4415△Cooper C J ©  
 △Cooper Pauline Mrs gro  
 4420△Loustaunau Paz Mrs ©  
 4423△Williams Flossie Mrs ©  
 4440△Royal Lndy Co  
 4443 Herman A A  
 Waddell C J  
 4459△Riverside Laundry  
 4462△Skiver J C  
 4468△Smith & Pattison auto reprs  
 4489△Callaway E E  
 4491△Stark Trans Co sch busses  
 Tequesquite av intersects  
 4639△Rundle L M  
 4640 City Pound  
 County Humane Officer  
 △Woods W F  
 4640△Harris's potato chips

BROCKTON AV — South from  
 14th, 1 w of Magnolia av  
 4407△Tip-Top Lndy  
 4408△Harris O L ©  
 4414 Loustaunau E J ©  
 4415△Pattison E M gro  
 4420△Loustaunau Paz Mrs ©  
 4423△Harper N E confy  
 4443 Berlin R J milk dlr  
 Knowles G W  
 4444△Royal Lndy Co  
 4459△Riv Lndy  
 4462△Skiver J C  
 4468△Smith & Pattison auto reprs  
 4489 Graser O R  
 Tequesquite av intersects

4639 Rundle L M ©  
 4640 City Pound  
 Woods W F  
 4649 Henry's potato chip mfrs  
 rear Jacobson E E

**BROCKTON AV — South from**  
 14th, 1 w of Magnolia av

4407 Tip-Top Landy  
 4408 Harris O L (o)  
 4415 Brockton Avenue Gro  
 4420 Loustaunau Paz Mrs (o)  
 4423 Harper Neil  
 4443 Doss A S Dairy  
 4444 Royal Laundry Co Inc  
 4459 Riverside Laundry  
 4462 Skiver J C  
 4487 Graser P D T (o)

**Tequesquite av intersects**

4639 Neel Stella Mrs  
 4640 City Pound  
 Fulton A W  
 4649 Henry & Henry potato  
 chip mfrs



**BROCKTON AV—South from  
14th, 1 w of Magnolia av**

4407 Tip-Top Laundry Co  
4408 Harris O L  
4415 Brockton Avenue Grocery  
4420 Loustaunau F Y (o)  
4423 Cortez Paula Mrs  
4443 Doss A S dairy  
4444 Royal Laundry Co  
4449 Oriental  
4459 Riverside Laundry  
4462 Skiver J C  
4468 Crawford W W (o)  
4489 Graser O R auto repr  
Graser P D T (o)

**Tequesquite av intersects**

4639 Neel G H (o)  
4640 City Pound  
County Humane Society  
Fulton A W  
4649 Henry A O potato chip mfr

**BROCKTON AV, South from  
14th and Walnut to Jurupa av**

101 Tip-Top Laundry Co  
104 Harris O L  
113 Simpson Aug  
118 Loustaunau F Y  
119 Hart M G  
126-132 Royal Laundry Co  
133 Green J V  
Lee G W  
137 Doss Daisy  
140 Dawson J E  
155 Vacant  
159-161 Riverside Laundry  
160 Crawford W W  
163 Graser Philip  
201 Hysom C B  
205 Neel G H  
206 City Pound  
Fulton A W  
209 Henry A O potato chip mfr  
214 Norton Bros Nursery



# **Appendix D**

## **Regulatory Records Documentation**



# DATABASE REPORT

**Project Property:** *JO#22-01-006\_ESA\_4468 Brockton Ave  
Riverside CA  
4468 Brockton Ave  
Riverside CA 92501*

**Project No:**

**Report Type:** *Database Report*

**Order No:** *22011100749*

**Requested by:** *Rsb Environmental*

**Date Completed:** *January 12, 2022*

## **Environmental Risk Information Services**

*A division of Glacier Media Inc.*

1.866.517.5204 | [info@erisinfo.com](mailto:info@erisinfo.com) | [erisinfo.com](http://erisinfo.com)



# Table of Contents

Table of Contents.....	2
Executive Summary.....	3
Executive Summary: Report Summary.....	4
Executive Summary: Site Report Summary - Project Property.....	9
Executive Summary: Site Report Summary - Surrounding Properties.....	10
Executive Summary: Summary by Data Source.....	27
Map.....	49
Aerial.....	52
Topographic Map.....	53
Detail Report.....	54
Unplottable Summary.....	472
Unplottable Report.....	473
Appendix: Database Descriptions.....	474
Definitions.....	489

## **Notice: IMPORTANT LIMITATIONS and YOUR LIABILITY**

**Reliance on information in Report:** This report DOES NOT replace a full Phase I Environmental Site Assessment but is solely intended to be used as database review of environmental records.

**License for use of information in Report:** No page of this report can be used without this cover page, this notice and the project property identifier. The information in Report(s) may not be modified or re-sold.

**Your Liability for misuse:** Using this Service and/or its reports in a manner contrary to this Notice or your agreement will be in breach of copyright and contract and ERIS may obtain damages for such mis-use, including damages caused to third parties, and gives ERIS the right to terminate your account, rescind your license to any previous reports and to bar you from future use of the Service.

**No warranty of Accuracy or Liability for ERIS:** The information contained in this report has been produced by ERIS Information Inc. ("ERIS") using various sources of information, including information provided by Federal and State government departments. The report applies only to the address and up to the date specified on the cover of this report, and any alterations or deviation from this description will require a new report. This report and the data contained herein does not purport to be and does not constitute a guarantee of the accuracy of the information contained herein and does not constitute a legal opinion nor medical advice. Although ERIS has endeavored to present you with information that is accurate, ERIS disclaims, any and all liability for any errors, omissions, or inaccuracies in such information and data, whether attributable to inadvertence, negligence or otherwise, and for any consequences arising therefrom. Liability on the part of ERIS is limited to the monetary value paid for this report.

**Trademark and Copyright:** You may not use the ERIS trademarks or attribute any work to ERIS other than as outlined above. This Service and Report(s) are protected by copyright owned by ERIS Information Inc. Copyright in data used in the Service or Report(s) (the "Data") is owned by ERIS or its licensors. The Service, Report(s) and Data may not be copied or reproduced in whole or in any substantial part without prior written consent of ERIS.

# Executive Summary

## Property Information:

**Project Property:** JO#22-01-006\_ESA\_4468 Brockton Ave Riverside CA  
4468 Brockton Ave Riverside CA 92501

**Project No:**

**Coordinates:**

**Latitude:** 33.9772335  
**Longitude:** -117.38399365  
**UTM Northing:** 3,759,698.11  
**UTM Easting:** 464,529.46  
**UTM Zone:** UTM Zone 11S

**Elevation:** 797 FT

## Order Information:

**Order No:** 22011100749  
**Date Requested:** January 11, 2022  
**Requested by:** Rsb Environmental  
**Report Type:** Database Report

## Historicals/Products:

City Directory Search	CD - 1 Street Search
ERIS Xplorer	<a href="#">ERIS Xplorer</a>
Excel Add-On	Excel Add-On
Fire Insurance Maps	US Fire Insurance Maps
Physical Setting Report (PSR)	Physical Setting Report (PSR)

## Executive Summary: Report Summary

Database	Searched	Search Radius	Project Property	Within 0.12mi	0.125mi to 0.25mi	0.25mi to 0.50mi	0.50mi to 1.00mi	Total
<b><u>Standard Environmental Records</u></b>								
<b>Federal</b>								
DOE FUSRAP	Y	1	0	0	0	0	0	0
NPL	Y	1	0	0	0	0	0	0
PROPOSED NPL	Y	1	0	0	0	0	0	0
DELETED NPL	Y	0.5	0	0	0	0	-	0
SEMS	Y	0.5	0	0	0	0	-	0
SEMS ARCHIVE	Y	0.5	0	0	0	0	-	0
ODI	Y	0.5	0	0	0	0	-	0
CERCLIS	Y	0.5	0	0	0	0	-	0
IODI	Y	0.5	0	0	0	0	-	0
CERCLIS NFRAP	Y	0.5	0	0	0	0	-	0
CERCLIS LIENS	Y	PO	0	-	-	-	-	0
RCRA CORRACTS	Y	1	0	0	0	0	0	0
RCRA TSD	Y	0.5	0	1	0	0	-	1
RCRA LQG	Y	0.25	0	0	0	-	-	0
RCRA SQG	Y	0.25	1	5	1	-	-	7
RCRA VSQG	Y	0.25	0	0	0	-	-	0
RCRA NON GEN	Y	0.25	1	12	6	-	-	19
RCRA CONTROLS	Y	0.5	0	0	0	0	-	0
FED ENG	Y	0.5	0	0	0	0	-	0
FED INST	Y	0.5	0	0	0	0	-	0
LUCIS	Y	0.5	0	0	0	0	-	0
ERNS 1982 TO 1986	Y	PO	0	-	-	-	-	0
ERNS 1987 TO 1989	Y	PO	0	-	-	-	-	0
ERNS	Y	PO	0	-	-	-	-	0
FED BROWNFIELDS	Y	0.5	0	0	7	69	-	76
FEMA UST	Y	0.25	0	0	0	-	-	0
FRP	Y	0.25	0	0	0	-	-	0



<b>Database</b>	<b>Searched</b>	<b>Search Radius</b>	<b>Project Property</b>	<b>Within 0.12mi</b>	<b>0.125mi to 0.25mi</b>	<b>0.25mi to 0.50mi</b>	<b>0.50mi to 1.00mi</b>	<b>Total</b>
HIST GAS STATIONS	Y	0.25	0	0	0	-	-	0
REFN	Y	0.25	0	0	0	-	-	0
BULK TERMINAL	Y	0.25	0	0	0	-	-	0
SEMS LIEN	Y	PO	0	-	-	-	-	0
SUPERFUND ROD	Y	1	0	0	0	0	0	0
<b>State</b>								
RESPONSE	Y	1	0	0	0	0	0	0
ENVIROSTOR	Y	1	0	0	0	0	5	5
DELISTED ENVS	Y	1	0	0	0	0	0	0
SWF/LF	Y	0.5	0	0	0	0	-	0
SWRCB SWF	Y	0.5	0	0	0	0	-	0
WMUD	Y	0.5	0	0	0	1	-	1
HWP	Y	1	0	0	0	0	0	0
SWAT	Y	0.5	0	0	0	0	-	0
C&D DEBRIS RECY	Y	0.5	0	0	0	1	-	1
RECYCLING	Y	0.5	0	0	0	0	-	0
PROCESSORS	Y	0.5	0	0	0	0	-	0
CONTAINER RECY	Y	0.5	0	0	0	0	-	0
LDS	Y	0.5	0	0	0	0	-	0
LUST	Y	0.5	0	2	3	3	-	8
DELISTED LST	Y	0.5	0	0	0	0	-	0
UST	Y	0.25	0	1	2	-	-	3
UST CLOSURE	Y	0.5	0	0	0	0	-	0
HHSS	Y	0.25	0	3	4	-	-	7
UST SWEEPS	Y	0.25	0	1	3	-	-	4
AST	Y	0.25	0	0	0	-	-	0
AST SWRCB	Y	0.25	0	0	0	-	-	0
TANK OIL GAS	Y	0.25	0	0	0	-	-	0
DELISTED TNK	Y	0.25	0	0	3	-	-	3
CERS TANK	Y	0.25	0	1	2	-	-	3
DELISTED CTNK	Y	0.25	0	0	0	-	-	0
HIST TANK	Y	0.25	0	3	4	-	-	7
LUR	Y	0.5	0	0	0	0	-	0
CALSITES	Y	0.5	0	0	0	0	-	0

<b>Database</b>	<b>Searched</b>	<b>Search Radius</b>	<b>Project Property</b>	<b>Within 0.12mi</b>	<b>0.125mi to 0.25mi</b>	<b>0.25mi to 0.50mi</b>	<b>0.50mi to 1.00mi</b>	<b>Total</b>
HLUR	Y	0.5	0	0	0	0	-	0
DEED	Y	0.5	0	0	0	0	-	0
VCP	Y	0.5	0	0	0	0	-	0
CLEANUP SITES	Y	0.5	0	0	0	2	-	2
DELISTED COUNTY	Y	0.25	0	1	2	-	-	3
<b>Tribal</b>								
INDIAN LUST	Y	0.5	0	0	0	0	-	0
INDIAN UST	Y	0.25	0	0	0	-	-	0
DELISTED ILST	Y	0.5	0	0	0	0	-	0
DELISTED IUST	Y	0.25	0	0	0	-	-	0
<b>County</b>								
LOP RIVERSIDE	Y	0.5	0	2	2	4	-	8
UST RIVERSIDE	Y	0.25	0	1	2	-	-	3
<b><u>Additional Environmental Records</u></b>								
<b>Federal</b>								
FINDS/FRS	Y	PO	1	3	-	-	-	4
TRIS	Y	PO	0	-	-	-	-	0
PFAS TRI	Y	0.5	0	0	0	0	-	0
PFAS NPL	Y	0.5	0	0	0	0	-	0
PFAS WATER	Y	0.5	0	0	0	0	-	0
PFAS SSEHRI	Y	0.5	0	0	0	0	-	0
HMIRS	Y	0.125	0	0	-	-	-	0
NCDL	Y	0.125	0	0	-	-	-	0
TSCA	Y	0.125	0	0	-	-	-	0
HIST TSCA	Y	0.125	0	0	-	-	-	0
FTTS ADMIN	Y	PO	0	-	-	-	-	0
FTTS INSP	Y	PO	0	-	-	-	-	0
PRP	Y	PO	0	-	-	-	-	0
SCRD DRYCLEANER	Y	0.5	0	0	0	0	-	0
ICIS	Y	PO	0	-	-	-	-	0
FED DRYCLEANERS	Y	0.25	0	0	0	-	-	0
DELISTED FED DRY	Y	0.25	0	0	0	-	-	0
FUDS	Y	1	0	0	0	0	1	1
FORMER NIKE	Y	1	0	0	0	0	0	0

Database	Searched	Search Radius	Project Property	Within 0.12mi	0.125mi to 0.25mi	0.25mi to 0.50mi	0.50mi to 1.00mi	Total
PIPELINE INCIDENT	Y	PO	0	-	-	-	-	0
MLTS	Y	PO	0	-	-	-	-	0
HIST MLTS	Y	PO	0	-	-	-	-	0
MINES	Y	0.25	0	0	0	-	-	0
SMCRA	Y	1	0	0	0	0	0	0
MRDS	Y	1	0	0	0	0	2	2
URANIUM	Y	1	0	0	0	0	0	0
ALT FUELS	Y	0.25	0	1	0	-	-	1
SSTS	Y	0.25	0	0	0	-	-	0
PCB	Y	0.5	0	0	0	0	-	0
State								
DRYCLEANERS	Y	0.25	0	0	0	-	-	0
DELISTED DRYCLEANERS	Y	0.25	0	0	0	-	-	0
DRYC GRANT	Y	0.25	0	0	0	-	-	0
PFAS	Y	0.5	0	0	0	0	-	0
PFAS GW	Y	0.5	0	0	0	0	-	0
HWSS CLEANUP	Y	0.5	0	0	0	0	-	0
TOXIC PITS	Y	1	0	0	0	0	0	0
DTSC HWF	Y	0.5	0	0	0	0	-	0
INSP COMP ENF	Y	1	0	0	0	0	0	0
SCH	Y	1	0	0	0	0	0	0
CHMIRS	Y	PO	0	-	-	-	-	0
HIST CHMIRS	Y	PO	0	-	-	-	-	0
HAZNET	Y	PO	3	7	-	-	-	10
HIST MANIFEST	Y	PO	1	1	-	-	-	2
HW TRANSPORT	Y	0.125	0	0	-	-	-	0
WASTE TIRE	Y	PO	0	-	-	-	-	0
MEDICAL WASTE	Y	0.25	0	1	0	-	-	1
HIST CORTESE	Y	0.5	0	0	0	0	-	0
CDO/CAO	Y	0.5	0	0	0	0	-	0
CERS HAZ	Y	0.125	1	2	-	-	-	3
DELISTED HAZ	Y	0.5	0	0	0	0	-	0
GEOTRACKER	Y	0.125	0	0	-	-	-	0
MINE	Y	1	0	0	0	0	0	0
LIEN	Y	PO	0	-	-	-	-	0



<b>Database</b>	<b>Searched</b>	<b>Search Radius</b>	<b>Project Property</b>	<b>Within 0.12mi</b>	<b>0.125mi to 0.25mi</b>	<b>0.25mi to 0.50mi</b>	<b>0.50mi to 1.00mi</b>	<b>Total</b>
WASTE DISCHG	Y	0.25	0	0	0	-	-	0
EMISSIONS	Y	0.25	0	2	2	-	-	4
CDL	Y	0.125	0	1	-	-	-	1

**Tribal** *No Tribal additional environmental record sources available for this State.*

<b>County</b>								
HWG RIVERSIDE	Y	0.125	1	1	-	-	-	2
HZH RIVERSIDE	Y	0.125	0	0	-	-	-	0
MED WST RIVERSIDE	Y	0.25	0	23	5	-	-	28
RMP RIVERSIDE	Y	PO	0	-	-	-	-	0

---

<b>Total:</b>			<b>9</b>	<b>75</b>	<b>48</b>	<b>80</b>	<b>8</b>	<b>220</b>
---------------	--	--	----------	-----------	-----------	-----------	----------	------------

\* *PO – Property Only*

\* *'Property and adjoining properties' database search radii are set at 0.25 miles.*

## Executive Summary: Site Report Summary - Project Property

Map Key	DB	Company/Site Name	Address	Direction	Distance (mi/ft)	Elev Diff (ft)	Page Number
<a href="#">1</a>	RCRA SQG	BROCKTON AUTO CLINIC	4468 BROCKTON AVE RIVERSIDE CA 92501-4005  <i>EPA Handler ID: CAR000074989</i>	WNW	0.00 / 0.00	0	<a href="#">54</a>
<a href="#">1</a>	FINDS/FRS	BROCKTON AUTO CLINIC	4468 BROCKTON AVE RIVERSIDE CA 925014005  <i>Registry ID: 110002938091</i>	WNW	0.00 / 0.00	0	<a href="#">55</a>
<a href="#">1</a>	HAZNET	BROCKTON AUTO CLINIC	4468 BROCKTON AVE RIVERSIDE CA 925010000	WNW	0.00 / 0.00	0	<a href="#">55</a>
<a href="#">1</a>	HAZNET	BROCKTON AUTO CLINIC	4468 BROCKTON AVE RIVERSIDE CA 925014005	WNW	0.00 / 0.00	0	<a href="#">56</a>
<a href="#">1</a>	HAZNET	BROCTON AUTO CLINIC	4468 BROCTON RIVERSIDE CA 925010000	WNW	0.00 / 0.00	0	<a href="#">59</a>
<a href="#">1</a>	HIST MANIFEST		4468 BROCTON RIVERSIDE CA 925010000	WNW	0.00 / 0.00	0	<a href="#">60</a>
<a href="#">1</a>	CERS HAZ	Brockton Auto Clinic	4468 BROCKTON AVE RIVERSIDE CA 92501	WNW	0.00 / 0.00	0	<a href="#">61</a>
<a href="#">1</a>	RCRA NON GEN	BROCKTON AUTO CLINIC	4468 BROCKTON AVE RIVERSIDE CA 92501-4005  <i>EPA Handler ID: CAL000010165</i>	WNW	0.00 / 0.00	0	<a href="#">65</a>
<a href="#">1</a>	HWG RIVERSIDE	Brockton Auto Clinic	4468 Brockton Ave Riverside CA 92501	WNW	0.00 / 0.00	0	<a href="#">66</a>

## Executive Summary: Site Report Summary - Surrounding Properties

Map Key	DB	Company/Site Name	Address	Direction	Distance (mi/ft)	Elev Diff (ft)	Page Number
<a href="#">2</a>	RCRA SQG	DIAGNOSTIC BREAST IMAGING CTR	4500 BROCKTON AVE STE 219 RIVERSIDE CA 92501 <b>EPA Handler ID:</b> CA0000259804	ESE	0.01 / 75.01	1	<a href="#">67</a>
<a href="#">2</a>	FINDS/FRS	DIAGNOSTIC BREAST IMAGING CTR	4500 BROCKTON AVE STE 219 RIVERSIDE CA 92501 <b>Registry ID:</b> 110002616125	ESE	0.01 / 75.01	1	<a href="#">67</a>
<a href="#">2</a>	HAZNET	INLAND EMPIRE SPINE CTR DBA HAIDER SPINE	4500 BROCKTON AVE SUITE 201 RIVERSIDE CA 925010000	ESE	0.01 / 75.01	1	<a href="#">68</a>
<a href="#">2</a>	HAZNET	DIAGNOSTIC BREAST IMAGING CTR	4500 BROCKTON AVE STE 219 RIVERSIDE CA 925010000	ESE	0.01 / 75.01	1	<a href="#">70</a>
<a href="#">2</a>	HAZNET	DIAGNOSTIC BREAST IMAGINC CNTR	4500 BROCKTON AVENUE RIVERSIDE CA 925010000	ESE	0.01 / 75.01	1	<a href="#">72</a>
<a href="#">2</a>	HAZNET	INLAND EMPIRE UROLOGY MED GRP	4500 BROCKTON AVE STE 315 RIVERSIDE CA 925010000	ESE	0.01 / 75.01	1	<a href="#">73</a>
<a href="#">2</a>	HIST MANIFEST		4500 BROCKTON AVE SUITE 201 RIVERSIDE CA 925010000	ESE	0.01 / 75.01	1	<a href="#">73</a>
<a href="#">2</a>	RCRA NON GEN	THE ONCOLOGY INSTITUTE CA APC DBA THE ONCOLOGY INSTITUTE OF HOPE AND INNOVATION	4500 BROCKTON AVE STE 316 RIVERSIDE CA 92506  <b>EPA Handler ID:</b> CAL000438541	ESE	0.01 / 75.01	1	<a href="#">74</a>
<a href="#">2</a>	FINDS/FRS	RICHY AGAJANIAN M.D. A PROFESSIONAL CORPORATION	4500 BROCKTON AVE STE 316 RIVERSIDE CA 92506  <b>Registry ID:</b> 110070488527	ESE	0.01 / 75.01	1	<a href="#">75</a>
<a href="#">2</a>	MED WST RIVERSIDE	EUGENE ALBRIGHT, MD OOB	4500 BROCKTON AVE STE 315 RIVERSIDE CA 92501-4018	ESE	0.01 / 75.01	1	<a href="#">76</a>
<a href="#">2</a>	MED WST RIVERSIDE	RIVERSIDE CARDIOLOGY ASSOCIATES MEDICAL GROUP	4500 BROCKTON AVE STE 203 RIVERSIDE CA 92501-4027	ESE	0.01 / 75.01	1	<a href="#">76</a>



Map Key	DB	Company/Site Name	Address	Direction	Distance (mi/ft)	Elev Diff (ft)	Page Number
<a href="#">2</a>	MED WST RIVERSIDE	RIVERSIDE EYE, EAR, NOSE & THROAT INST. - OOB	4500 BROCKTON AVE STE 105 RIVERSIDE CA 92501-4006	ESE	0.01 / 75.01	1	<a href="#">77</a>
<a href="#">2</a>	MED WST RIVERSIDE	ELISSA GROPEN, MD INC	4500 BROCKTON AVE RIVERSIDE CA 92501-4028	ESE	0.01 / 75.01	1	<a href="#">77</a>
<a href="#">2</a>	MED WST RIVERSIDE	THAKER UROLOGICAL CENTER, INC.	4500 BROCKTON AVE STE 204 RIVERSIDE CA 92501	ESE	0.01 / 75.01	1	<a href="#">77</a>
<a href="#">2</a>	MED WST RIVERSIDE	BALDEV S RAI, M.D. - OOB	4500 BROCKTON AVE STE 205 RIVERSIDE CA 92501-4027	ESE	0.01 / 75.01	1	<a href="#">77</a>
<a href="#">2</a>	RCRA NON GEN	THE ONCOLOGY INSTITUTE CA APC DBA THE ONCOLOGY INSTITUTE OF HOPE & INNOVATION	4500 BROCKTON AVE STE 316 RIVERSIDE CA 92506  <i>EPA Handler ID:</i> CAL000463409	ESE	0.01 / 75.01	1	<a href="#">78</a>
<a href="#">3</a>	HAZNET	NELSON GARTH C MD	4440 BROCKTON AVE #210 RIVERSIDE CA 925010000	NE	0.02 / 93.06	1	<a href="#">79</a>
<a href="#">3</a>	HAZNET	COMMUNITY MED CAL BLDG X-RAY	4440 BROCKTON 320 RIVERSIDE CA 925014026	NE	0.02 / 93.06	1	<a href="#">79</a>
<a href="#">3</a>	HAZNET	COMMUNITY MEDICAL BUILDING INC	4440 BROCKTON AVE RIVERSIDE CA 92501	NE	0.02 / 93.06	1	<a href="#">80</a>
<a href="#">3</a>	RCRA NON GEN	JACQUELINE AGCAOILI MD CORP	4440 BROCKTON AVE STE 320 RIVERSIDE CA 92510 <i>EPA Handler ID:</i> CAL000451676	NE	0.02 / 93.06	1	<a href="#">80</a>
<a href="#">3</a>	FINDS/FRS	JACQUELINE AGCAOILI MD CORP	4440 BROCKTON AVE STE 320 RIVERSIDE CA 92510 <i>Registry ID:</i> 110070728749	NE	0.02 / 93.06	1	<a href="#">81</a>
<a href="#">3</a>	MED WST RIVERSIDE	BROCKTON COSMETIC SURG. CTR MED	4440 BROCKTON AVE RIVERSIDE CA 92501-4026	NE	0.02 / 93.06	1	<a href="#">82</a>
<a href="#">3</a>	MED WST RIVERSIDE	PAULUS SANTOSO MD A PROFESSIONAL CO-OOB	4440 BROCKTON AVE STE 300 RIVERSIDE CA 92501	NE	0.02 / 93.06	1	<a href="#">82</a>

Map Key	DB	Company/Site Name	Address	Direction	Distance (mi/ft)	Elev Diff (ft)	Page Number
<a href="#">3</a>	MED WST RIVERSIDE	SAL A. BAQAI, M.D., D.C. H.	4440 BROCKTON AVE STE 430 RIVERSIDE CA 92501-3454	NE	0.02 / 93.06	1	<a href="#">82</a>
<a href="#">3</a>	MED WST RIVERSIDE	DOHENY RETINA CENTER-OOB	4440 BROCKTON AVE STE 330 RIVERSIDE CA 92501-4068	NE	0.02 / 93.06	1	<a href="#">83</a>
<a href="#">4</a>	HHSS	?	4481 BROCKTON AVE RIVERSIDE CA 92501	W	0.03 / 170.72	0	<a href="#">83</a>
<a href="#">4</a>	HHSS	BJD AND HARRYS SERVICE	4481 BROCKTON AVE RIVERSIDE CA 92501	W	0.03 / 170.72	0	<a href="#">83</a>
<a href="#">4</a>	HIST TANK	?	4481 BROCKTON AVE. RIVERSIDE CA	W	0.03 / 170.72	0	<a href="#">83</a>
<a href="#">4</a>	HIST TANK	BUD & HARRY'S SERVICE	4481 BROCKTON AVE. RIVERSIDE CA	W	0.03 / 170.72	0	<a href="#">83</a>
<a href="#">5</a>	MEDICAL WASTE	AMERICAN TEXTILE MAINTENANCE DBA MEDICO PROFESSIONAL LINEN	4459 BROCKTON AVE RIVERSIDE CA 92501	NW	0.04 / 228.92	1	<a href="#">83</a>
<a href="#">5</a>	RCRA NON GEN	AMERICAN TEXTILE COMPANY	4459 BROCKTON AVE RIVERSIDE CA 92501  <i>EPA Handler ID:</i> CAC003123840	NW	0.04 / 228.92	1	<a href="#">84</a>
<a href="#">6</a>	RCRA SQG	BRITISH SPORTS AND IMPORTS	4489 BROCKTON AVE RIVERSIDE CA 92501  <i>EPA Handler ID:</i> CAR000071290	W	0.05 / 260.75	-1	<a href="#">85</a>
<a href="#">7</a>	RCRA SQG	CLINES AUTO BODY	4491 BROOKTON AVE RIVERSIDE CA 92501  <i>EPA Handler ID:</i> CAD982031510	W	0.05 / 285.97	-1	<a href="#">86</a>
<a href="#">7</a>	LOP RIVERSIDE	Campbell Oil	4491 Brockton Ave Riverside CA  <i>Site ID   Status Desc:</i> 88087	W	0.05 / 285.97	-1	<a href="#">87</a>
<a href="#">7</a>	LUST	CAMPBELL OIL COMPANY	4491 BROCKTON AVENUE RIVERSIDE CA 92501  <i>Global ID   Status   Status Date:</i> T0606500008   OPEN - ASSESSMENT & INTERIM REMEDIAL ACTION   11/29/2017	W	0.05 / 285.97	-1	<a href="#">87</a>

Map Key	DB	Company/Site Name	Address	Direction	Distance (mi/ft)	Elev Diff (ft)	Page Number
<a href="#">7</a>	HHSS	PRESS ENTERPRISE GARAGE	4491 BROCKTON AVE RIVERSIDE CA 92501	W	0.05 / 285.97	-1	<a href="#">125</a>
<a href="#">7</a>	HIST TANK	PRESS ENTERPRISES GARAGE	4491 BROCKTON AVE RIVERSIDE CA	W	0.05 / 285.97	-1	<a href="#">125</a>
<a href="#">7</a>	RCRA NON GEN	GLEN W CAMPBELL EXEMPTION TRUST	4491 BROCKTON AVE RIVERSIDE CA 92501  <i>EPA Handler ID: CAL000434593</i>	W	0.05 / 285.97	-1	<a href="#">125</a>
<a href="#">8</a>	CERS HAZ	Riverside Community Hospital Parking Garage	4550 BROCKTON AVE RIVERSIDE CA 92501	SSW	0.07 / 395.87	3	<a href="#">126</a>
<a href="#">8</a>	ALT FUELS	Riverside Medical Group - Parking Structure	4550 Brockton Ave Riverside CA 92501  <i>ID: 123920</i>	SSW	0.07 / 395.87	3	<a href="#">131</a>
<a href="#">9</a>	CERS HAZ	Del Taco #301	4407 BROCKTON AVE RIVERSIDE CA 92501	NNE	0.08 / 406.39	3	<a href="#">131</a>
<a href="#">10</a>	RCRA SQG	COMPUTERIZED DIAGNOSTIC IMAGING	4000 14TH ST RIVERSIDE CA 92501  <i>EPA Handler ID: CA0000254466</i>	E	0.08 / 431.47	22	<a href="#">137</a>
<a href="#">10</a>	MED WST RIVERSIDE	ASPEN MEDICAL GROUP, INC.- OOB	4000 14TH ST STE 401 RIVERSIDE CA 92501-4010	E	0.08 / 431.47	22	<a href="#">138</a>
<a href="#">10</a>	MED WST RIVERSIDE	DONALD BLACKMAN, M. D.-OOB	4000 14TH ST STE 311 RIVERSIDE CA 92501-4018	E	0.08 / 431.47	22	<a href="#">138</a>
<a href="#">10</a>	MED WST RIVERSIDE	COMPUTERIZED DIAGNOSTIC IMAGING CTR-OOB	4000 14TH ST STE 109 RIVERSIDE CA 92501-4009	E	0.08 / 431.47	22	<a href="#">138</a>
<a href="#">10</a>	MED WST RIVERSIDE	QUEST DIAGNOSTICS- 14TH ST OOB	4000 14TH ST STE 102 RIVERSIDE CA 92501-4009	E	0.08 / 431.47	22	<a href="#">138</a>
<a href="#">10</a>	MED WST RIVERSIDE	QUEST DIAGNOSTICS - RIVERSIDE 14TH PSC- OOB	4000 14TH ST STE 508 RIVERSIDE CA 92506	E	0.08 / 431.47	22	<a href="#">139</a>
<a href="#">10</a>	MED WST RIVERSIDE	*OOB* MANGALA SHAKER, M. D.	4000 14TH ST STE 411 RIVERSIDE CA 92501	E	0.08 / 431.47	22	<a href="#">139</a>



Map Key	DB	Company/Site Name	Address	Direction	Distance (mi/ft)	Elev Diff (ft)	Page Number
<a href="#">10</a>	MED WST RIVERSIDE	MICHAEL S RILEY, M. D. - OOB	4000 14TH ST STE 405 RIVERSIDE CA 92501	E	0.08 / 431.47	22	<a href="#">139</a>
<a href="#">11</a>	CDL		4212 14TH ST RIVERSIDE CA 92501	NNW	0.10 / 502.36	12	<a href="#">140</a>
<a href="#">12</a>	LOP RIVERSIDE	Riverside Community Hospital	4445 Magnolia Ave Riverside CA	ESE	0.10 / 541.15	27	<a href="#">140</a>
<b>Site ID   Status Desc:</b> 87557   CLOSED/ACTION COMPLETED							
<a href="#">12</a>	DELISTED COUNTY	Riverside Community Hospital	4445 Magnolia Ave Riverside CA 92501	ESE	0.10 / 541.15	27	<a href="#">140</a>
<a href="#">12</a>	LUST	RIVERSIDE COMMUNITY HOSPITAL	4445 MAGNOLIA AVE RIVERSIDE CA 92501	ESE	0.10 / 541.15	27	<a href="#">140</a>
<b>Global ID   Status   Status Date:</b> T0606500076   COMPLETED - CASE CLOSED   9/27/1989							
<a href="#">12</a>	UST	Riverside Community Hospital	4445 Magnolia Ave Riverside CA 92501	ESE	0.10 / 541.15	27	<a href="#">143</a>
<b>Facility ID:</b> FA0014577							
<a href="#">12</a>	EMISSIONS	RIVERSIDE COMM HOSP	4445 MAGNOLIA AV RIVERSIDE CA 92501	ESE	0.10 / 541.15	27	<a href="#">143</a>
<a href="#">12</a>	EMISSIONS	RIVERSIDE COMM HOSP	4445 MAGNOLIA AVE RIVERSIDE CA 92501	ESE	0.10 / 541.15	27	<a href="#">147</a>
<a href="#">12</a>	CERS TANK	RIVERSIDE COMMUNITY HOSPITAL	4445 MAGNOLIA AVE RIVERSIDE CA 92501	ESE	0.10 / 541.15	27	<a href="#">147</a>
<b>Site ID:</b> 178927							
<a href="#">12</a>	RCRA NON GEN	RIVERSIDE COMMUNITY HOSPITAL	4445 MAGNOLIA AVE RIVERSIDE CA 92501	ESE	0.10 / 541.15	27	<a href="#">172</a>
<b>EPA Handler ID:</b> CAC002979694							
<a href="#">12</a>	RCRA NON GEN	RIVERSIDE COMMUNITY HOSPITAL	4445 MAGNOLIA AVE RIVERSIDE CA 92501	ESE	0.10 / 541.15	27	<a href="#">173</a>
<b>EPA Handler ID:</b> CAC002964722							
<a href="#">12</a>	RCRA TSD	RIVERSIDE COMMUNITY HOSPITAL	4445 MAGNOLIA AVE RIVERSIDE CA 92501-4135	ESE	0.10 / 541.15	27	<a href="#">174</a>
<b>EPA Handler ID:</b> CAL000006168							
<a href="#">12</a>	RCRA NON GEN	RIVERSIDE COMMUNITY HOSPITAL	4445 MAGNOLIA AVE RIVERSIDE CA 92501-4135	ESE	0.10 / 541.15	27	<a href="#">175</a>

Map Key	DB	Company/Site Name	Address	Direction	Distance (mi/ft)	Elev Diff (ft)	Page Number
<b>EPA Handler ID:</b> CAL000006168							
<a href="#">12</a>	UST RIVERSIDE	Riverside Community Hospital	4445 Magnolia Ave Riverside CA 92501	ESE	0.10 / 541.15	27	<a href="#">176</a>
<b>No of Tanks:</b> 3							
<a href="#">12</a>	HWG RIVERSIDE	Riverside Community Hospital	4445 Magnolia Ave Riverside CA 92501	ESE	0.10 / 541.15	27	<a href="#">176</a>
<a href="#">12</a>	UST SWEEPS	RIVERSIDE COMMUNITY HOSPITAL	4445 MAGNOLIA AVE RIVERSIDE CA	ESE	0.10 / 541.15	27	<a href="#">176</a>
<b>C C   Status:</b> A33-000-883   ACTIVE <b>Tank ID:</b> 000001							
<a href="#">12</a>	MED WST RIVERSIDE	BREAST IMAGING CENTER	4445 MAGNOLIA AVE RIVERSIDE CA 92501-4135	ESE	0.10 / 541.15	27	<a href="#">177</a>
<a href="#">12</a>	MED WST RIVERSIDE	RIVERSIDE COMMUNITY HOSPITAL	4445 MAGNOLIA AVE RIVERSIDE CA 92501-4135	ESE	0.10 / 541.15	27	<a href="#">177</a>
<a href="#">13</a>	RCRA SQG	COMPUTERIZED DIAGNOSTIC IMAGIN	4646 BROCKTON AVE RIVERSIDE CA 92506	SW	0.12 / 609.75	0	<a href="#">177</a>
<b>EPA Handler ID:</b> CAR000016899							
<a href="#">13</a>	RCRA NON GEN	THE ONCOLOGY INSTITUTE CA APC DBA THE ONCOLOGY INSTITUTE OF HOPE AND INNOVATION	4646 BROCKTON AVE STE 203 RIVERSIDE CA 92506	SW	0.12 / 609.75	0	<a href="#">178</a>
<b>EPA Handler ID:</b> CAL000449183							
<a href="#">13</a>	MED WST RIVERSIDE	ALLERGY, SINUS & ASTHMA CONSULTANTS	4646 BROCKTON AVE STE 101 RIVERSIDE CA 92506-0102	SW	0.12 / 609.75	0	<a href="#">180</a>
<a href="#">13</a>	MED WST RIVERSIDE	RAINCROSS MEDICAL GROUP	4646 BROCKTON AVE RIVERSIDE CA 92506-0102	SW	0.12 / 609.75	0	<a href="#">180</a>
<a href="#">13</a>	MED WST RIVERSIDE	QUEST DIAGNOSTICS	4646 BROCKTON AVE STE 100 RIVERSIDE CA 92506-0102	SW	0.12 / 609.75	0	<a href="#">180</a>
<a href="#">13</a>	RCRA NON GEN	THE ONCOLOGY INSTITUTE CA, APC DBA THE ONCOLOGY INSTITUTE OF HOPE AND INNOVATION	4646 BROCKTON AVE STE 203 RIVERSIDE CA 92506	SW	0.12 / 609.75	0	<a href="#">181</a>
<b>EPA Handler ID:</b> CAL000463351							

Map Key	DB	Company/Site Name	Address	Direction	Distance (mi/ft)	Elev Diff (ft)	Page Number
<a href="#">14</a>	MED WST RIVERSIDE	RIVERSIDE EYE SPECIALISTS MDS, INC.	4605 BROCKTON AVE STE 100 RIVERSIDE CA 92506	WSW	0.12 / 631.67	4	<a href="#">182</a>
<a href="#">15</a>	RCRA NON GEN	GRANT ELEMENTARY	4011 14TH ST RIVERSIDE CA 92501 <i>EPA Handler ID: CAC003077544</i>	ENE	0.12 / 635.22	13	<a href="#">182</a>
<a href="#">15</a>	RCRA NON GEN	GRANT EDUCATION CENTER	4011 14TH ST. RIVERSIDE CA 92501 <i>EPA Handler ID: CAC003122909</i>	ENE	0.12 / 635.22	13	<a href="#">183</a>
<a href="#">16</a>	FED BROWNFIELDS	NE Almond St and 14th St	NE Almond St and 14th St Riverside CA 92506 <i>Acres Property ID: 65001</i>	E	0.17 / 898.74	29	<a href="#">184</a>
<a href="#">17</a>	RCRA NON GEN	RIVERSIDE COUNTY OFFICE OF EDUCATION	4383 TEQUESQUITE AVE RIVERSIDE CA 92501-3960 <i>EPA Handler ID: CAD981426257</i>	W	0.17 / 919.07	-6	<a href="#">186</a>
<a href="#">18</a>	LOP RIVERSIDE	Associates National Mortgage	4279 El Dorado St Riverside CA <i>Site ID   Status Desc: 88887   CLOSED/ACTION COMPLETED</i>	N	0.19 / 984.49	35	<a href="#">187</a>
<a href="#">18</a>	LUST	ASSOCIATES NATIONAL MORTGAGE	4279 EL DORADO ST RIVERSIDE CA 92501 <i>Global ID   Status   Status Date: T0606500165   COMPLETED - CASE CLOSED   9/5/1995</i>	N	0.19 / 984.49	35	<a href="#">187</a>
<a href="#">19</a>	DELISTED COUNTY	County of Riverside Office Of Educ.	3939 13th St Riverside CA 92501	NE	0.20 / 1,054.04	23	<a href="#">190</a>
<a href="#">19</a>	DELISTED TNK	RIVERSIDE COUNTY OFFICE OF EDUCATION	3939 13TH ST Riverside CA 92501	NE	0.20 / 1,054.04	23	<a href="#">190</a>
<a href="#">19</a>	DELISTED TNK	County of Riverside Office Of Educ.	3939 13th St Riverside CA 92501	NE	0.20 / 1,054.04	23	<a href="#">190</a>
<a href="#">19</a>	UST	Riverside County Office of Education	3939 13th St Riverside CA 92501 <i>Facility ID: FA0014631</i>	NE	0.20 / 1,054.04	23	<a href="#">191</a>
<a href="#">19</a>	CERS TANK	Riverside County Office of Education	3939 13TH ST RIVERSIDE CA 92501 <i>Site ID: 62204</i>	NE	0.20 / 1,054.04	23	<a href="#">191</a>
<a href="#">19</a>	UST RIVERSIDE	County of Riverside Office Of Educ.	3939 13th St Riverside CA 92501 <i>No of Tanks: 1</i>	NE	0.20 / 1,054.04	23	<a href="#">201</a>



Map Key	DB	Company/Site Name	Address	Direction	Distance (mi/ft)	Elev Diff (ft)	Page Number
<a href="#">19</a>	UST SWEEPS	COUNTY OFFICE OF EDUCATION	3939 13TH ST RIVERSIDE CA  <b>C C   Status:</b> A33-000-65444   ACTIVE <b>Tank ID:</b> 000001	NE	0.20 / 1,054.04	23	<a href="#">201</a>
<a href="#">19</a>	RCRA NON GEN	RIVERSIDE COUNTY OFFICE OF EDUCATION	3939 13TH STREET RIVERSIDE CA 92502  <b>EPA Handler ID:</b> CAC003089114	NE	0.20 / 1,054.04	23	<a href="#">201</a>
<a href="#">19</a>	MED WST RIVERSIDE	OFFICE OF ED/STUDENT PROG,S/E	3939 13TH ST RIVERSIDE CA 92501-3505	NE	0.20 / 1,054.04	23	<a href="#">202</a>
<a href="#">19</a>	MED WST RIVERSIDE	OFFICE OF ED/STUDENT PROG,S/E	3939 13TH ST RIVERSIDE CA 92501-3505	NE	0.20 / 1,054.04	23	<a href="#">203</a>
<a href="#">20</a>	MED WST RIVERSIDE	LLU DENTAL CLINIC-CALVARY PRESBYTERIAN CHURCH	4496 MAGNOLIA AVE RIVERSIDE CA 92501	ESE	0.21 / 1,122.63	26	<a href="#">203</a>
<a href="#">21</a>	FED BROWNFIELDS	NE Almond St and 13th St	NE Almond St and 13th St Riverside CA 92501  <b>Acres Property ID:</b> 64995	ENE	0.22 / 1,153.71	25	<a href="#">203</a>
<a href="#">22</a>	FED BROWNFIELDS	SE Almond St and 13th St	SE Almond St and 13th St Riverside CA 92501  <b>Acres Property ID:</b> 65004	ENE	0.22 / 1,158.28	25	<a href="#">205</a>
<a href="#">23</a>	FED BROWNFIELDS	3874 13th	3874 13th Riverside CA 92501  <b>Acres Property ID:</b> 64996	E	0.22 / 1,161.82	27	<a href="#">206</a>
<a href="#">24</a>	RCRA NON GEN	WESTERN DENTAL SERVICES INC	4024 12TH ST RIVERSIDE CA 92501  <b>EPA Handler ID:</b> CAL000426832	NE	0.22 / 1,178.01	26	<a href="#">208</a>
<a href="#">25</a>	RCRA NON GEN	BROCKTON V, LLC	4201 BROCKTON AVE., #100 RIVERSIDE CA 92501  <b>EPA Handler ID:</b> CAC003076738	NNE	0.22 / 1,180.69	33	<a href="#">209</a>
<a href="#">26</a>	FED BROWNFIELDS	3858 13th	3858 13th Riverside CA 92501  <b>Acres Property ID:</b> 64997	E	0.23 / 1,202.27	29	<a href="#">210</a>
<a href="#">27</a>	HHSS	RIVERSIDE MONUMENTAL CO	4291 CEDAR STREET RIVERSIDE CA 92501	NNW	0.23 / 1,217.65	38	<a href="#">212</a>
<a href="#">27</a>	HHSS	RIVERSIDE MONUMENTAL COMPANY	4291 CEDAR RIVERSIDE CA 92501	NNW	0.23 / 1,217.65	38	<a href="#">212</a>

Map Key	DB	Company/Site Name	Address	Direction	Distance (mi/ft)	Elev Diff (ft)	Page Number
<a href="#">27</a>	HIST TANK	RIVERSIDE MONUMENTAL CO.	4291 CEDAR STREET RIVERSIDE CA	NNW	0.23 / 1,217.65	38	<a href="#">212</a>
<a href="#">27</a>	HIST TANK	RIVERSIDE MONUMENTAL COMPANY	4291 CEDAR RIVERSIDE CA	NNW	0.23 / 1,217.65	38	<a href="#">212</a>
<a href="#">28</a>	RCRA SQG	ARCO FACILITY NO 09713	4395 MARKET ST RIVERSIDE CA 92503	E	0.23 / 1,227.38	33	<a href="#">212</a>
		EPA Handler ID: CAR000102459					
<a href="#">28</a>	LOP RIVERSIDE	THRIFTY OIL #343 ARCO #9713	4395 MARKET ST RIVERSIDE CA	E	0.23 / 1,227.38	33	<a href="#">213</a>
		Site ID   Status Desc: 980442   CLOSED/ACTION COMPLETED					
<a href="#">28</a>	DELISTED COUNTY	Tesoro (USA) 63343	4395 Market St Riverside CA 92501	E	0.23 / 1,227.38	33	<a href="#">213</a>
<a href="#">28</a>	LUST	THRIFTY OIL #343 ARCO #9713	4395 MARKET ST RIVERSIDE CA 92501	E	0.23 / 1,227.38	33	<a href="#">214</a>
		Global ID   Status   Status Date: T0606500543   COMPLETED - CASE CLOSED   12/9/2016					
<a href="#">28</a>	DELISTED TNK	ARCO #9713	4395 MARKET ST Riverside CA 92501	E	0.23 / 1,227.38	33	<a href="#">251</a>
<a href="#">28</a>	HHSS	THRIFTY OIL STN343	4395 MARKET STREET RIVERSIDE CA 92501	E	0.23 / 1,227.38	33	<a href="#">252</a>
<a href="#">28</a>	FED BROWNFIELDS	4395 Market	4395 Market Riverside CA 92501	E	0.23 / 1,227.38	33	<a href="#">252</a>
		Acres Property ID: 65003					
<a href="#">28</a>	UST	SPEEDWAY No. 4963	4395 Market St Riverside CA 92501	E	0.23 / 1,227.38	33	<a href="#">253</a>
		Facility ID: FA0038039					
<a href="#">28</a>	EMISSIONS	TES300 (USA) 63343	4395 MARKET ST RIVERSIDE CA 92501	E	0.23 / 1,227.38	33	<a href="#">253</a>
<a href="#">28</a>	CERS TANK	SPEEDWAY No. 4963	4395 MARKET ST RIVERSIDE CA 92501	E	0.23 / 1,227.38	33	<a href="#">254</a>
		Site ID: 74591					
<a href="#">28</a>	HIST TANK	THRIFTY OIL STN. #343	4395 MARKET STREET RIVERSIDE CA	E	0.23 / 1,227.38	33	<a href="#">265</a>

Map Key	DB	Company/Site Name	Address	Direction	Distance (mi/ft)	Elev Diff (ft)	Page Number
<a href="#">28</a>	EMISSIONS	TESORO (USA) 63343	4395 MARKET ST RIVERSIDE CA 92501	E	0.23 / 1,227.38	33	<a href="#">266</a>
<a href="#">28</a>	RCRA NON GEN	TESORO REFINING & MARKETING COMPANY LLC #63343	4395 MARKET ST RIVERSIDE CA 92501	E	0.23 / 1,227.38	33	<a href="#">266</a>
		<b>EPA Handler ID:</b> CAL000373475					
<a href="#">28</a>	UST RIVERSIDE	TESORO (SPEEDWAY XP) 63343	4395 Market St Riverside CA 92501	E	0.23 / 1,227.38	33	<a href="#">268</a>
		<b>No of Tanks:</b> 3					
<a href="#">28</a>	UST SWEEPS	THRIFTY OIL #343	4395 MARKET ST RIVERSIDE CA	E	0.23 / 1,227.38	33	<a href="#">268</a>
		<b>C C   Status:</b> A33-000-2176   ACTIVE <b>Tank ID:</b> 000001, 000003, 000004, 000002					
<a href="#">28</a>	RCRA NON GEN	SPEEDWAY #4963	4395 MARKET ST RIVERSIDE CA 92501	E	0.23 / 1,227.38	33	<a href="#">269</a>
		<b>EPA Handler ID:</b> CAL000463114					
<a href="#">29</a>	LUST	FOAMY CAR WASH	4401 MAGNOLIA AVE RIVERSIDE CA 92501	E	0.24 / 1,242.50	35	<a href="#">270</a>
		<b>Global ID   Status   Status Date:</b> T0606500453   COMPLETED - CASE CLOSED   1/6/2003					
<a href="#">30</a>	MED WST RIVERSIDE	COMMUNITY MED.GRP OF RIVERSIDE,INC.OOB	4444 MAGNOLIA AVE RIVERSIDE CA 92501-4136	ESE	0.24 / 1,266.69	28	<a href="#">273</a>
<a href="#">31</a>	HHSS	FOAMY CARWASH	4404 MAGNOLIA STREET RIVERSIDE CA 92501	E	0.24 / 1,267.08	36	<a href="#">274</a>
<a href="#">31</a>	HIST TANK	FOAMY CARWASH	4404 MAGNOLIA STREET RIVERSIDE CA	E	0.24 / 1,267.08	36	<a href="#">274</a>
<a href="#">31</a>	UST SWEEPS	FOAMY CARWASH	4404 MAGNOLIA AVE RIVERSIDE CA	E	0.24 / 1,267.08	36	<a href="#">274</a>
		<b>C C   Status:</b> A33-000-20132   ACTIVE <b>Tank ID:</b> 000001, 000002, 000003					
<a href="#">32</a>	MED WST RIVERSIDE	DE ANZA SURGERY CENTER-OOB	4444 MAGNOLIA AVE STE C RIVERSIDE CA 92501-4136	ESE	0.24 / 1,267.21	28	<a href="#">275</a>
<a href="#">33</a>	FED BROWNFIELDS	4343 Market	4343 Market Riverside CA 92501	E	0.25 / 1,307.01	34	<a href="#">275</a>
		<b>Acres Property ID:</b> 64998					
<a href="#">34</a>	FED BROWNFIELDS	4344 Market	4344 Market Riverside CA 92501	E	0.26 / 1,355.40	37	<a href="#">277</a>

Map Key	DB	Company/Site Name	Address	Direction	Distance (mi/ft)	Elev Diff (ft)	Page Number
			Acres Property ID: 65036				
<a href="#">35</a>	FED BROWNFIELDS	3785 14th	3785 14th Riverside CA 92501	E	0.26 / 1,369.96	38	<a href="#">278</a>
			Acres Property ID: 65042				
<a href="#">36</a>	FED BROWNFIELDS	4336 Market	4336 Market Riverside CA 92501	E	0.26 / 1,372.10	37	<a href="#">280</a>
			Acres Property ID: 64964				
<a href="#">37</a>	FED BROWNFIELDS	3781 14th	3781 14th Riverside CA 92501	E	0.26 / 1,381.28	38	<a href="#">281</a>
			Acres Property ID: 65041				
<a href="#">38</a>	FED BROWNFIELDS	4398 Market	4398 Market Riverside CA 92501	E	0.26 / 1,391.97	38	<a href="#">283</a>
			Acres Property ID: 65038				
<a href="#">39</a>	FED BROWNFIELDS	4380 Market	4380 Market Riverside CA 92501	E	0.27 / 1,409.71	38	<a href="#">284</a>
			Acres Property ID: 65037				
<a href="#">40</a>	FED BROWNFIELDS	3779 14th	3779 14th Riverside CA 92501	E	0.27 / 1,419.45	38	<a href="#">286</a>
			Acres Property ID: 65040				
<a href="#">41</a>	FED BROWNFIELDS	4310 Market	4310 Market Riverside CA 92501	E	0.27 / 1,435.03	38	<a href="#">287</a>
			Acres Property ID: 64965				
<a href="#">42</a>	FED BROWNFIELDS	3775 14th	3775 14th Riverside CA 92501	E	0.27 / 1,437.59	39	<a href="#">289</a>
			Acres Property ID: 65039				
<a href="#">43</a>	LUST	MICELI PROPERTY	4271 MARKET STREET RIVERSIDE CA 92501	E	0.27 / 1,447.58	36	<a href="#">290</a>
			Global ID   Status   Status Date: T0606503270   COMPLETED - CASE CLOSED   2/7/2018				
<a href="#">44</a>	FED BROWNFIELDS	4293 Market	4293 Market Riverside CA 92501	E	0.28 / 1,473.74	38	<a href="#">329</a>
			Acres Property ID: 64992				
<a href="#">45</a>	LOP RIVERSIDE	PERC	4336 Market St Riverside CA	E	0.28 / 1,484.64	39	<a href="#">330</a>
			Site ID   Status Desc: 90009				
<a href="#">45</a>	CLEANUP SITES	PUBLIC EMPLOYEE RIV. CO (PERC)	4336 MARKET ST RIVERSIDE CA 92502	E	0.28 / 1,484.64	39	<a href="#">330</a>
			Status   Site Facility Type: COMPLETED - CASE CLOSED   CLEANUP PROGRAM SITE				
<a href="#">46</a>	FED BROWNFIELDS	4282 Market	4282 Market Riverside CA 92501	E	0.28 / 1,501.61	40	<a href="#">346</a>
			Acres Property ID: 65035				



Map Key	DB	Company/Site Name	Address	Direction	Distance (mi/ft)	Elev Diff (ft)	Page Number
<a href="#">47</a>	FED BROWNFIELDS	3895 12th	3895 12th Riverside CA 92501 <i>Acres Property ID: 64984</i>	ENE	0.28 / 1,502.40	39	<a href="#">347</a>
<a href="#">48</a>	FED BROWNFIELDS	4271 Market	4271 Market Riverside CA 92501 <i>Acres Property ID: 64991</i>	E	0.28 / 1,504.68	40	<a href="#">349</a>
<a href="#">49</a>	FED BROWNFIELDS	3882 12th	3882 12th Riverside CA 92501 <i>Acres Property ID: 64993</i>	ENE	0.29 / 1,509.52	39	<a href="#">350</a>
<a href="#">50</a>	FED BROWNFIELDS	3878 12th	3878 12th Riverside CA 92501 <i>Acres Property ID: 64988</i>	ENE	0.29 / 1,517.52	39	<a href="#">352</a>
<a href="#">51</a>	LOP RIVERSIDE	Foamy Car Wash	4401 Main St Riverside CA <i>Site ID   Status Desc: 960594   CLOSED/ACTION COMPLETED</i>	ESE	0.29 / 1,519.65	41	<a href="#">353</a>
<a href="#">52</a>	FED BROWNFIELDS	3877 12th	3877 12th Riverside CA 92501 <i>Acres Property ID: 64987</i>	ENE	0.29 / 1,537.74	39	<a href="#">353</a>
<a href="#">53</a>	FED BROWNFIELDS	3868 12th	3868 12th Riverside CA 92501 <i>Acres Property ID: 64994</i>	ENE	0.29 / 1,538.00	39	<a href="#">355</a>
<a href="#">54</a>	FED BROWNFIELDS	4267 Market	4267 Market Riverside CA 92501 <i>Acres Property ID: 64990</i>	E	0.29 / 1,550.63	39	<a href="#">356</a>
<a href="#">55</a>	WMUD	EVERGREEN CEMETARY DISPOSAL SI	4414 14TH STREET RIVERSIDE CA 92501	WNW	0.30 / 1,574.54	27	<a href="#">358</a>
<a href="#">56</a>	FED BROWNFIELDS	4166 Almond	4166 Almond Riverside CA 92501 <i>Acres Property ID: 64985</i>	ENE	0.30 / 1,597.47	40	<a href="#">359</a>
<a href="#">57</a>	FED BROWNFIELDS	3843 12th	3843 12th Riverside CA 92501 <i>Acres Property ID: 64983</i>	ENE	0.30 / 1,608.86	41	<a href="#">361</a>
<a href="#">58</a>	CLEANUP SITES	PINE CENTER CLEANERS	4644 PINE STREET RIVERSIDE CA <i>Status   Site Facility Type: OPEN - INACTIVE   CLEANUP PROGRAM SITE</i>	W	0.31 / 1,622.71	-18	<a href="#">362</a>
<a href="#">59</a>	FED BROWNFIELDS	4399 Main	4399 Main Riverside CA 92501 <i>Acres Property ID: 64963</i>	E	0.31 / 1,659.62	43	<a href="#">367</a>
<a href="#">60</a>	FED BROWNFIELDS	4225 Market	4225 Market Riverside CA 92501	ENE	0.32 / 1,669.79	44	<a href="#">368</a>

<b>Map Key</b>	<b>DB</b>	<b>Company/Site Name</b>	<b>Address</b>	<b>Direction</b>	<b>Distance (mi/ft)</b>	<b>Elev Diff (ft)</b>	<b>Page Number</b>
			<i>Acres Property ID: 64989</i>				
<a href="#"><u>61</u></a>	FED BROWNFIELDS	4212 Market	4212 Market Riverside CA 92501 <i>Acres Property ID: 65023</i>	ENE	0.32 / 1,683.69	45	<a href="#"><u>370</u></a>
<a href="#"><u>62</u></a>	FED BROWNFIELDS	NE Market St and 12th St	NE Market St and 12th St Riverside CA 92501 <i>Acres Property ID: 65021</i>	ENE	0.32 / 1,704.04	44	<a href="#"><u>371</u></a>
<a href="#"><u>63</u></a>	FED BROWNFIELDS	4353 Main	4353 Main Riverside CA 92501 <i>Acres Property ID: 64962</i>	E	0.33 / 1,722.95	43	<a href="#"><u>373</u></a>
<a href="#"><u>64</u></a>	C&D DEBRIS RECY	FIRESTONE STORE #2256	4199 MARKET ST RIVERSIDE CA 92501	ENE	0.33 / 1,727.93	45	<a href="#"><u>374</u></a>
<a href="#"><u>65</u></a>	FED BROWNFIELDS	4199 Market	4199 Market Riverside CA 92501 <i>Acres Property ID: 64982</i>	ENE	0.33 / 1,736.46	44	<a href="#"><u>374</u></a>
<a href="#"><u>66</u></a>	FED BROWNFIELDS	4329 Main	4329 Main Riverside CA 92501 <i>Acres Property ID: 64961</i>	E	0.33 / 1,751.99	43	<a href="#"><u>376</u></a>
<a href="#"><u>67</u></a>	FED BROWNFIELDS	4307 Main	4307 Main Riverside CA 92501 <i>Acres Property ID: 65043</i>	E	0.34 / 1,781.23	43	<a href="#"><u>377</u></a>
<a href="#"><u>68</u></a>	FED BROWNFIELDS	3780 12th	3780 12th Riverside CA 92501 <i>Acres Property ID: 65024</i>	ENE	0.34 / 1,784.14	47	<a href="#"><u>379</u></a>
<a href="#"><u>69</u></a>	FED BROWNFIELDS	3770 12th	3770 12th Riverside CA 92501 <i>Acres Property ID: 65025</i>	E	0.34 / 1,811.45	47	<a href="#"><u>380</u></a>
<a href="#"><u>70</u></a>	FED BROWNFIELDS	NE Market St and 11th St	NE Market St and 11th St Riverside CA 92501 <i>Acres Property ID: 65018</i>	ENE	0.35 / 1,824.43	43	<a href="#"><u>382</u></a>
<a href="#"><u>70</u></a>	FED BROWNFIELDS	NE Market St and 11th St	NE Market St and 11th St Riverside CA 92501 <i>Acres Property ID: 65016</i>	ENE	0.35 / 1,824.43	43	<a href="#"><u>383</u></a>
<a href="#"><u>71</u></a>	FED BROWNFIELDS	4295 Main	4295 Main Riverside CA 92501 <i>Acres Property ID: 65032</i>	E	0.35 / 1,827.56	43	<a href="#"><u>385</u></a>
<a href="#"><u>72</u></a>	FED BROWNFIELDS	3760 12th	3760 12th Riverside CA 92501 <i>Acres Property ID: 65026</i>	E	0.35 / 1,839.18	48	<a href="#"><u>386</u></a>

<b>Map Key</b>	<b>DB</b>	<b>Company/Site Name</b>	<b>Address</b>	<b>Direction</b>	<b>Distance (mi/ft)</b>	<b>Elev Diff (ft)</b>	<b>Page Number</b>
<a href="#"><u>73</u></a>	FED BROWNFIELDS	3890 11th	3890 11th Riverside CA 92501 <b>Acres Property ID:</b> 64986	ENE	0.35 / 1,842.03	44	<a href="#"><u>388</u></a>
<a href="#"><u>74</u></a>	FED BROWNFIELDS	4281 Main	4281 Main Riverside CA 92501 <b>Acres Property ID:</b> 65033	E	0.35 / 1,853.17	43	<a href="#"><u>389</u></a>
<a href="#"><u>75</u></a>	FED BROWNFIELDS	3891 11th	3891 11th Riverside CA 92501 <b>Acres Property ID:</b> 64974	ENE	0.35 / 1,859.66	44	<a href="#"><u>391</u></a>
<a href="#"><u>76</u></a>	LOP RIVERSIDE	Rome's Tire	4150 Market St Riverside CA <b>Site ID   Status Desc:</b> 88477   CLOSED/ACTION COMPLETED	ENE	0.35 / 1,873.21	48	<a href="#"><u>392</u></a>
<a href="#"><u>76</u></a>	LUST	ROME'S TIRE SERVICE	4150 MARKET ST RIVERSIDE CA 92506 <b>Global ID   Status   Status Date:</b> T0606500106   COMPLETED - CASE CLOSED   4/1/1997	ENE	0.35 / 1,873.21	48	<a href="#"><u>393</u></a>
<a href="#"><u>77</u></a>	FED BROWNFIELDS	4267 Main	4267 Main Riverside CA 92501 <b>Acres Property ID:</b> 65031	E	0.36 / 1,879.71	44	<a href="#"><u>396</u></a>
<a href="#"><u>78</u></a>	FED BROWNFIELDS	3875 11th	3875 11th Riverside CA 92501 <b>Acres Property ID:</b> 64975	ENE	0.36 / 1,885.14	44	<a href="#"><u>398</u></a>
<a href="#"><u>79</u></a>	FED BROWNFIELDS	4261 Main	4261 Main Riverside CA 92501 <b>Acres Property ID:</b> 65030	E	0.36 / 1,891.15	44	<a href="#"><u>399</u></a>
<a href="#"><u>80</u></a>	FED BROWNFIELDS	4255 Main	4255 Main Riverside CA 92501 <b>Acres Property ID:</b> 65029	E	0.36 / 1,903.02	44	<a href="#"><u>401</u></a>
<a href="#"><u>81</u></a>	FED BROWNFIELDS	3732 12th	3732 12th Riverside CA 92501 <b>Acres Property ID:</b> 65027	E	0.36 / 1,918.44	49	<a href="#"><u>402</u></a>
<a href="#"><u>82</u></a>	FED BROWNFIELDS	3855 11th	3855 11th Riverside CA 92501 <b>Acres Property ID:</b> 64976	ENE	0.36 / 1,918.86	45	<a href="#"><u>404</u></a>
<a href="#"><u>83</u></a>	FED BROWNFIELDS	4135 Market	4135 Market Riverside CA 92501 <b>Acres Property ID:</b> 64981	ENE	0.37 / 1,950.52	48	<a href="#"><u>406</u></a>
<a href="#"><u>84</u></a>	FED BROWNFIELDS	4229 Main	4229 Main Riverside CA 92501 <b>Acres Property ID:</b> 65028	E	0.37 / 1,955.82	46	<a href="#"><u>407</u></a>
<a href="#"><u>85</u></a>	FED BROWNFIELDS	4060 Almond	4060 Almond Riverside CA 92501	ENE	0.37 / 1,969.42	44	<a href="#"><u>409</u></a>

Map Key	DB	Company/Site Name	Address	Direction	Distance (mi/ft)	Elev Diff (ft)	Page Number
			<b>Acres Property ID:</b> 64973				
<a href="#">86</a>	FED BROWNFIELDS	4213 Main	4213 Main Riverside CA 92501	E	0.38 / 1,989.58	47	<a href="#">410</a>
			<b>Acres Property ID:</b> 65034				
<a href="#">87</a>	FED BROWNFIELDS	4040 Almond	4040 Almond Riverside CA 92501	ENE	0.38 / 2,029.49	44	<a href="#">412</a>
			<b>Acres Property ID:</b> 64967				
<a href="#">88</a>	FED BROWNFIELDS	NW Main St and 12th St	NW Main St and 12th St Riverside CA 92501	E	0.39 / 2,044.42	49	<a href="#">413</a>
			<b>Acres Property ID:</b> 65022				
<a href="#">89</a>	FED BROWNFIELDS	4093 Market	4093 Market Riverside CA 92501	ENE	0.39 / 2,060.12	48	<a href="#">415</a>
			<b>Acres Property ID:</b> 64978				
<a href="#">90</a>	LOP RIVERSIDE	Rvsd Co Garage (Riverside)	4293 Orange St Riverside CA	E	0.41 / 2,148.08	52	<a href="#">416</a>
			<b>Site ID   Status Desc:</b> 90539				
<a href="#">90</a>	LUST	RIVERSIDE COUNTY GARAGE	4293 ORANGE ST RIVERSIDE CA 92501	E	0.41 / 2,148.08	52	<a href="#">416</a>
			<b>Global ID   Status   Status Date:</b> T0606500194   COMPLETED - CASE CLOSED   7/1/2010				
<a href="#">91</a>	FED BROWNFIELDS	3890 10th	3890 10th Riverside CA 92501	ENE	0.42 / 2,192.52	45	<a href="#">427</a>
			<b>Acres Property ID:</b> 64966				
<a href="#">92</a>	FED BROWNFIELDS	4035 Market	4035 Market Riverside CA 92501	ENE	0.42 / 2,213.63	48	<a href="#">429</a>
			<b>Acres Property ID:</b> 64972				
<a href="#">93</a>	FED BROWNFIELDS	3872 10th	3872 10th Riverside CA 92501	ENE	0.42 / 2,218.47	45	<a href="#">430</a>
			<b>Acres Property ID:</b> 64968				
<a href="#">94</a>	FED BROWNFIELDS	4019 Market	4019 Market Riverside CA 92501	ENE	0.43 / 2,295.30	48	<a href="#">432</a>
			<b>Acres Property ID:</b> 64971				
<a href="#">95</a>	FED BROWNFIELDS	SW Main St and 11th St	SW Main St and 11th St Riverside CA 92501	ENE	0.44 / 2,309.53	53	<a href="#">433</a>
			<b>Acres Property ID:</b> 65019				
<a href="#">96</a>	FED BROWNFIELDS	3796 10th	3796 10th Riverside CA 92501	ENE	0.45 / 2,372.70	49	<a href="#">435</a>
			<b>Acres Property ID:</b> 65005				
<a href="#">97</a>	FED BROWNFIELDS	4075 Main	4075 Main Riverside CA 92501	ENE	0.45 / 2,388.32	53	<a href="#">436</a>
			<b>Acres Property ID:</b> 65015				



<b>Map Key</b>	<b>DB</b>	<b>Company/Site Name</b>	<b>Address</b>	<b>Direction</b>	<b>Distance (mi/ft)</b>	<b>Elev Diff (ft)</b>	<b>Page Number</b>
<a href="#"><u>98</u></a>	FED BROWNFIELDS	3774 10th	3774 10th Riverside CA 92501 <i>Acres Property ID: 65006</i>	ENE	0.46 / 2,408.74	50	<a href="#"><u>438</u></a>
<a href="#"><u>99</u></a>	FED BROWNFIELDS	3768 10th	3768 10th Riverside CA 92501 <i>Acres Property ID: 65007</i>	ENE	0.46 / 2,418.59	50	<a href="#"><u>439</u></a>
<a href="#"><u>100</u></a>	FED BROWNFIELDS	3760 10th	3760 10th Riverside CA 92501 <i>Acres Property ID: 65008</i>	ENE	0.46 / 2,432.11	50	<a href="#"><u>441</u></a>
<a href="#"><u>101</u></a>	FED BROWNFIELDS	N of 14th St, on S side of block	N of 14th St, on S side of block Riverside CA 92501 <i>Acres Property ID: 65002</i>	NW	0.46 / 2,440.15	88	<a href="#"><u>442</u></a>
<a href="#"><u>102</u></a>	FED BROWNFIELDS	4049 Main	4049 Main Riverside CA 92501 <i>Acres Property ID: 65014</i>	ENE	0.46 / 2,452.74	52	<a href="#"><u>444</u></a>
<a href="#"><u>103</u></a>	FED BROWNFIELDS	S side of 10th St, on NE side of block	S side of 10th St, on NE side of block Riverside CA 92501 <i>Acres Property ID: 64970</i>	ENE	0.47 / 2,476.88	51	<a href="#"><u>446</u></a>
<a href="#"><u>103</u></a>	FED BROWNFIELDS	S of 10th St, E side of block	S of 10th St, E side of block Riverside CA 92501 <i>Acres Property ID: 64980</i>	ENE	0.47 / 2,476.88	51	<a href="#"><u>447</u></a>
<a href="#"><u>103</u></a>	FED BROWNFIELDS	S side of 10th St, on N side of block	S side of 10th St, on N side of block Riverside CA 92501 <i>Acres Property ID: 64969</i>	ENE	0.47 / 2,476.88	51	<a href="#"><u>449</u></a>
<a href="#"><u>103</u></a>	FED BROWNFIELDS	S of 10th St, E side of block	S of 10th St, E side of block Riverside CA 92501 <i>Acres Property ID: 64979</i>	ENE	0.47 / 2,476.88	51	<a href="#"><u>450</u></a>
<a href="#"><u>104</u></a>	FED BROWNFIELDS	4015 Main	4015 Main Riverside CA 92501 <i>Acres Property ID: 65012</i>	ENE	0.48 / 2,538.76	52	<a href="#"><u>452</u></a>
<a href="#"><u>105</u></a>	FED BROWNFIELDS	N of 11th St, on S side of block	N of 11th St, on S side of block Riverside CA 92501 <i>Acres Property ID: 64977</i>	E	0.48 / 2,544.10	54	<a href="#"><u>453</u></a>
<a href="#"><u>106</u></a>	FED BROWNFIELDS	4001 Main	4001 Main Riverside CA 92501 <i>Acres Property ID: 65011</i>	ENE	0.49 / 2,574.87	52	<a href="#"><u>455</u></a>
<a href="#"><u>107</u></a>	ENVIROSTOR	GRIN CHEMICAL COMPANY	3972 MAIN STREET RIVERSIDE CA 92501 <i>Estor/EPA ID   Cleanup Status: 33280007   NO FURTHER ACTION AS OF 4/1/1985</i>	ENE	0.63 / 3,300.68	52	<a href="#"><u>456</u></a>

Map Key	DB	Company/Site Name	Address	Direction	Distance (mi/ft)	Elev Diff (ft)	Page Number
<a href="#">108</a>	ENVIROSTOR	LA DIST ENG CON PROJ OF	RIVERSIDE CA <i>Estor/EPA ID   Cleanup Status:</i> 80000286   INACTIVE - NEEDS EVALUATION AS OF 7/1/2005	E	0.68 / 3,571.06	65	<a href="#">457</a>
<a href="#">108</a>	FUDS	LA DIST ENG CON PROJ OFF	RIVERSIDE CA <i>FUDS Property No:</i> J09CA0426	E	0.68 / 3,571.06	65	<a href="#">457</a>
<a href="#">109</a>	ENVIROSTOR	FAIRFIELD CHEMICALS	3080 12TH ST RIVERSIDE CA 92507 <i>Estor/EPA ID   Cleanup Status:</i> 60000221   ACTIVE AS OF 10/2/2019	ESE	0.84 / 4,434.87	83	<a href="#">458</a>
<a href="#">110</a>	MRDS	RUBIDOUX HILL QUARRY	RIVERSIDE COUNTY RIVERSIDE CA 92501 <i>Dep ID:</i> 10164367	NNW	0.84 / 4,451.96	193	<a href="#">459</a>
<a href="#">111</a>	ENVIROSTOR	SO CAL GAS/RIVERSIDE MGP	10TH STREET AND HOWARD RIVERSIDE CA 92507 <i>Estor/EPA ID   Cleanup Status:</i> 33490085   CERTIFIED O&M - LAND USE RESTRICTIONS ONLY AS OF 7/29/2013	E	0.91 / 4,827.15	62	<a href="#">459</a>
<a href="#">112</a>	ENVIROSTOR	RIVERSIDE DOWNTOWN TRAIN STATION	3034, 3084 10TH STREET, 3010 11TH STREET, 3009, 3021, 3075 AND 3087 12TH STREET RIVERSIDE CA 92507 <i>Estor/EPA ID   Cleanup Status:</i> 60002763   ACTIVE AS OF 12/20/2018	E	0.92 / 4,838.04	78	<a href="#">468</a>
<a href="#">113</a>	MRDS	OLD CITY QUARRY	RIVERSIDE COUNTY RIVERSIDE CA 92501 <i>Dep ID:</i> 10116116	N	0.92 / 4,853.73	159	<a href="#">471</a>

## Executive Summary: Summary by Data Source

### Standard

#### Federal

##### RCRA TSD - RCRA non-CORRACTS TSD Facilities

A search of the RCRA TSD database, dated Nov 17, 2021 has found that there are 1 RCRA TSD site(s) within approximately 0.50 miles of the project property.

<u>Equal/Higher Elevation</u>	<u>Address</u>	<u>Direction</u>	<u>Distance (mi/ft)</u>	<u>Map Key</u>
RIVERSIDE COMMUNITY HOSPITAL	4445 MAGNOLIA AVE RIVERSIDE CA 92501-4135	ESE	0.10 / 541.15	<a href="#">12</a>
<i>EPA Handler ID: CAL000006168</i>				

##### RCRA SQG - RCRA Small Quantity Generators List

A search of the RCRA SQG database, dated Nov 17, 2021 has found that there are 7 RCRA SQG site(s) within approximately 0.25 miles of the project property.

<u>Equal/Higher Elevation</u>	<u>Address</u>	<u>Direction</u>	<u>Distance (mi/ft)</u>	<u>Map Key</u>
DIAGNOSTIC BREAST IMAGING CTR	4500 BROCKTON AVE STE 219 RIVERSIDE CA 92501	ESE	0.01 / 75.01	<a href="#">2</a>
<i>EPA Handler ID: CA0000259804</i>				
COMPUTERIZED DIAGNOSTIC IMAGING	4000 14TH ST RIVERSIDE CA 92501	E	0.08 / 431.47	<a href="#">10</a>
<i>EPA Handler ID: CA0000254466</i>				
COMPUTERIZED DIAGNOSTIC IMAGIN	4646 BROCKTON AVE RIVERSIDE CA 92506	SW	0.12 / 609.75	<a href="#">13</a>
<i>EPA Handler ID: CAR000016899</i>				
ARCO FACILITY NO 09713	4395 MARKET ST RIVERSIDE CA 92503	E	0.23 / 1,227.38	<a href="#">28</a>
<i>EPA Handler ID: CAR000102459</i>				

<u>Lower Elevation</u>	<u>Address</u>	<u>Direction</u>	<u>Distance (mi/ft)</u>	<u>Map Key</u>
BROCKTON AUTO CLINIC	4468 BROCKTON AVE RIVERSIDE CA 92501-4005	WNW	0.00 / 0.00	<a href="#">1</a>
<i>EPA Handler ID: CAR000074989</i>				
BRITISH SPORTS AND IMPORTS	4489 BROCKTON AVE RIVERSIDE CA 92501	W	0.05 / 260.75	<a href="#">6</a>
<i>EPA Handler ID: CAR000071290</i>				
CLINES AUTO BODY	4491 BROOKTON AVE RIVERSIDE CA 92501	W	0.05 / 285.97	<a href="#">7</a>

<u>Lower Elevation</u>	<u>Address</u>	<u>Direction</u>	<u>Distance (mi/ft)</u>	<u>Map Key</u>
------------------------	----------------	------------------	-------------------------	----------------

**EPA Handler ID:** CAD982031510

## **RCRA NON GEN - RCRA Non-Generators**

A search of the RCRA NON GEN database, dated Nov 17, 2021 has found that there are 19 RCRA NON GEN site(s) within approximately 0.25 miles of the project property.

<u>Equal/Higher Elevation</u>	<u>Address</u>	<u>Direction</u>	<u>Distance (mi/ft)</u>	<u>Map Key</u>
-------------------------------	----------------	------------------	-------------------------	----------------

THE ONCOLOGY INSTITUTE CA APC DBA THE ONCOLOGY INSTITUTE OF HOPE & INNOVATION	4500 BROCKTON AVE STE 316 RIVERSIDE CA 92506	ESE	0.01 / 75.01	<a href="#"><u>2</u></a>
--	---	-----	--------------	--------------------------

**EPA Handler ID:** CAL000463409

THE ONCOLOGY INSTITUTE CA APC DBA THE ONCOLOGY INSTITUTE OF HOPE AND INNOVATION	4500 BROCKTON AVE STE 316 RIVERSIDE CA 92506	ESE	0.01 / 75.01	<a href="#"><u>2</u></a>
--	---	-----	--------------	--------------------------

**EPA Handler ID:** CAL000438541

JACQUELINE AGCAOILI MD CORP	4440 BROCKTON AVE STE 320 RIVERSIDE CA 92510	NE	0.02 / 93.06	<a href="#"><u>3</u></a>
--------------------------------	---	----	--------------	--------------------------

**EPA Handler ID:** CAL000451676

AMERICAN TEXTILE COMPANY	4459 BROCKTON AVE RIVERSIDE CA 92501	NW	0.04 / 228.92	<a href="#"><u>5</u></a>
--------------------------	---	----	---------------	--------------------------

**EPA Handler ID:** CAC003123840

RIVERSIDE COMMUNITY HOSPITAL	4445 MAGNOLIA AVE RIVERSIDE CA 92501	ESE	0.10 / 541.15	<a href="#"><u>12</u></a>
---------------------------------	---	-----	---------------	---------------------------

**EPA Handler ID:** CAC002979694

RIVERSIDE COMMUNITY HOSPITAL	4445 MAGNOLIA AVE RIVERSIDE CA 92501	ESE	0.10 / 541.15	<a href="#"><u>12</u></a>
---------------------------------	---	-----	---------------	---------------------------

**EPA Handler ID:** CAC002964722

RIVERSIDE COMMUNITY HOSPITAL	4445 MAGNOLIA AVE RIVERSIDE CA 92501-4135	ESE	0.10 / 541.15	<a href="#"><u>12</u></a>
---------------------------------	--	-----	---------------	---------------------------

**EPA Handler ID:** CAL000006168

THE ONCOLOGY INSTITUTE CA APC DBA THE ONCOLOGY INSTITUTE OF HOPE AND INNOVATION	4646 BROCKTON AVE STE 203 RIVERSIDE CA 92506	SW	0.12 / 609.75	<a href="#"><u>13</u></a>
--	---	----	---------------	---------------------------

**EPA Handler ID:** CAL000449183

THE ONCOLOGY INSTITUTE CA, APC DBA THE ONCOLOGY INSTITUTE OF HOPE AND INNOVATION	4646 BROCKTON AVE STE 203 RIVERSIDE CA 92506	SW	0.12 / 609.75	<a href="#"><u>13</u></a>
---	---	----	---------------	---------------------------

**EPA Handler ID:** CAL000463351

GRANT ELEMENTARY	4011 14TH ST RIVERSIDE CA 92501	ENE	0.12 / 635.22	<a href="#"><u>15</u></a>
------------------	------------------------------------	-----	---------------	---------------------------



<u>Equal/Higher Elevation</u>	<u>Address</u>	<u>Direction</u>	<u>Distance (mi/ft)</u>	<u>Map Key</u>
	<i>EPA Handler ID: CAC003077544</i>			
GRANT EDUCATION CENTER	4011 14TH ST. RIVERSIDE CA 92501	ENE	0.12 / 635.22	<a href="#"><u>15</u></a>
	<i>EPA Handler ID: CAC003122909</i>			
RIVERSIDE COUNTY OFFICE OF EDUCATION	3939 13TH STREET RIVERSIDE CA 92502	NE	0.20 / 1,054.04	<a href="#"><u>19</u></a>
	<i>EPA Handler ID: CAC003089114</i>			
WESTERN DENTAL SERVICES INC	4024 12TH ST RIVERSIDE CA 92501	NE	0.22 / 1,178.01	<a href="#"><u>24</u></a>
	<i>EPA Handler ID: CAL000426832</i>			
BROCKTON V, LLC	4201 BROCKTON AVE., #100 RIVERSIDE CA 92501	NNE	0.22 / 1,180.69	<a href="#"><u>25</u></a>
	<i>EPA Handler ID: CAC003076738</i>			
TESORO REFINING & MARKETING COMPANY LLC #63343	4395 MARKET ST RIVERSIDE CA 92501	E	0.23 / 1,227.38	<a href="#"><u>28</u></a>
	<i>EPA Handler ID: CAL000373475</i>			
SPEEDWAY #4963	4395 MARKET ST RIVERSIDE CA 92501	E	0.23 / 1,227.38	<a href="#"><u>28</u></a>
	<i>EPA Handler ID: CAL000463114</i>			
<u>Lower Elevation</u>	<u>Address</u>	<u>Direction</u>	<u>Distance (mi/ft)</u>	<u>Map Key</u>
BROCKTON AUTO CLINIC	4468 BROCKTON AVE RIVERSIDE CA 92501-4005	WNW	0.00 / 0.00	<a href="#"><u>1</u></a>
	<i>EPA Handler ID: CAL000010165</i>			
GLEN W CAMPBELL EXEMPTION TRUST	4491 BROCKTON AVE RIVERSIDE CA 92501	W	0.05 / 285.97	<a href="#"><u>7</u></a>
	<i>EPA Handler ID: CAL000434593</i>			
RIVERSIDE COUNTY OFFICE OF EDUCATION	4383 TEQUESQUITE AVE RIVERSIDE CA 92501-3960	W	0.17 / 919.07	<a href="#"><u>17</u></a>
	<i>EPA Handler ID: CAD981426257</i>			

### **FED BROWNFIELDS - The Assessment, Cleanup and Redevelopment Exchange System (ACRES) Brownfield Database**

A search of the FED BROWNFIELDS database, dated Aug 20, 2021 has found that there are 76 FED BROWNFIELDS site(s) within approximately 0.50 miles of the project property.

<u>Equal/Higher Elevation</u>	<u>Address</u>	<u>Direction</u>	<u>Distance (mi/ft)</u>	<u>Map Key</u>
NE Almond St and 14th St	NE Almond St and 14th St Riverside CA 92506	E	0.17 / 898.74	<a href="#"><u>16</u></a>
	<i>Acres Property ID: 65001</i>			

<u>Equal/Higher Elevation</u>	<u>Address</u>	<u>Direction</u>	<u>Distance (mi/ft)</u>	<u>Map Key</u>
NE Almond St and 13th St	NE Almond St and 13th St Riverside CA 92501  <b>Acres Property ID: 64995</b>	ENE	0.22 / 1,153.71	<a href="#"><u>21</u></a>
SE Almond St and 13th St	SE Almond St and 13th St Riverside CA 92501  <b>Acres Property ID: 65004</b>	ENE	0.22 / 1,158.28	<a href="#"><u>22</u></a>
3874 13th	3874 13th Riverside CA 92501  <b>Acres Property ID: 64996</b>	E	0.22 / 1,161.82	<a href="#"><u>23</u></a>
3858 13th	3858 13th Riverside CA 92501  <b>Acres Property ID: 64997</b>	E	0.23 / 1,202.27	<a href="#"><u>26</u></a>
4395 Market	4395 Market Riverside CA 92501  <b>Acres Property ID: 65003</b>	E	0.23 / 1,227.38	<a href="#"><u>28</u></a>
4343 Market	4343 Market Riverside CA 92501  <b>Acres Property ID: 64998</b>	E	0.25 / 1,307.01	<a href="#"><u>33</u></a>
4344 Market	4344 Market Riverside CA 92501  <b>Acres Property ID: 65036</b>	E	0.26 / 1,355.40	<a href="#"><u>34</u></a>
3785 14th	3785 14th Riverside CA 92501  <b>Acres Property ID: 65042</b>	E	0.26 / 1,369.96	<a href="#"><u>35</u></a>
4336 Market	4336 Market Riverside CA 92501  <b>Acres Property ID: 64964</b>	E	0.26 / 1,372.10	<a href="#"><u>36</u></a>
3781 14th	3781 14th Riverside CA 92501  <b>Acres Property ID: 65041</b>	E	0.26 / 1,381.28	<a href="#"><u>37</u></a>
4398 Market	4398 Market Riverside CA 92501  <b>Acres Property ID: 65038</b>	E	0.26 / 1,391.97	<a href="#"><u>38</u></a>
4380 Market	4380 Market Riverside CA 92501  <b>Acres Property ID: 65037</b>	E	0.27 / 1,409.71	<a href="#"><u>39</u></a>
3779 14th	3779 14th Riverside CA 92501  <b>Acres Property ID: 65040</b>	E	0.27 / 1,419.45	<a href="#"><u>40</u></a>

<u>Equal/Higher Elevation</u>	<u>Address</u>	<u>Direction</u>	<u>Distance (mi/ft)</u>	<u>Map Key</u>
4310 Market	4310 Market Riverside CA 92501  <b>Acres Property ID: 64965</b>	E	0.27 / 1,435.03	<a href="#"><u>41</u></a>
3775 14th	3775 14th Riverside CA 92501  <b>Acres Property ID: 65039</b>	E	0.27 / 1,437.59	<a href="#"><u>42</u></a>
4293 Market	4293 Market Riverside CA 92501  <b>Acres Property ID: 64992</b>	E	0.28 / 1,473.74	<a href="#"><u>44</u></a>
4282 Market	4282 Market Riverside CA 92501  <b>Acres Property ID: 65035</b>	E	0.28 / 1,501.61	<a href="#"><u>46</u></a>
3895 12th	3895 12th Riverside CA 92501  <b>Acres Property ID: 64984</b>	ENE	0.28 / 1,502.40	<a href="#"><u>47</u></a>
4271 Market	4271 Market Riverside CA 92501  <b>Acres Property ID: 64991</b>	E	0.28 / 1,504.68	<a href="#"><u>48</u></a>
3882 12th	3882 12th Riverside CA 92501  <b>Acres Property ID: 64993</b>	ENE	0.29 / 1,509.52	<a href="#"><u>49</u></a>
3878 12th	3878 12th Riverside CA 92501  <b>Acres Property ID: 64988</b>	ENE	0.29 / 1,517.52	<a href="#"><u>50</u></a>
3877 12th	3877 12th Riverside CA 92501  <b>Acres Property ID: 64987</b>	ENE	0.29 / 1,537.74	<a href="#"><u>52</u></a>
3868 12th	3868 12th Riverside CA 92501  <b>Acres Property ID: 64994</b>	ENE	0.29 / 1,538.00	<a href="#"><u>53</u></a>
4267 Market	4267 Market Riverside CA 92501  <b>Acres Property ID: 64990</b>	E	0.29 / 1,550.63	<a href="#"><u>54</u></a>
4166 Almond	4166 Almond Riverside CA 92501  <b>Acres Property ID: 64985</b>	ENE	0.30 / 1,597.47	<a href="#"><u>56</u></a>
3843 12th	3843 12th Riverside CA 92501  <b>Acres Property ID: 64983</b>	ENE	0.30 / 1,608.86	<a href="#"><u>57</u></a>

<u>Equal/Higher Elevation</u>	<u>Address</u>	<u>Direction</u>	<u>Distance (mi/ft)</u>	<u>Map Key</u>
4399 Main	4399 Main Riverside CA 92501  <b>Acres Property ID: 64963</b>	E	0.31 / 1,659.62	<a href="#"><u>59</u></a>
4225 Market	4225 Market Riverside CA 92501  <b>Acres Property ID: 64989</b>	ENE	0.32 / 1,669.79	<a href="#"><u>60</u></a>
4212 Market	4212 Market Riverside CA 92501  <b>Acres Property ID: 65023</b>	ENE	0.32 / 1,683.69	<a href="#"><u>61</u></a>
NE Market St and 12th St	NE Market St and 12th St Riverside CA 92501  <b>Acres Property ID: 65021</b>	ENE	0.32 / 1,704.04	<a href="#"><u>62</u></a>
4353 Main	4353 Main Riverside CA 92501  <b>Acres Property ID: 64962</b>	E	0.33 / 1,722.95	<a href="#"><u>63</u></a>
4199 Market	4199 Market Riverside CA 92501  <b>Acres Property ID: 64982</b>	ENE	0.33 / 1,736.46	<a href="#"><u>65</u></a>
4329 Main	4329 Main Riverside CA 92501  <b>Acres Property ID: 64961</b>	E	0.33 / 1,751.99	<a href="#"><u>66</u></a>
4307 Main	4307 Main Riverside CA 92501  <b>Acres Property ID: 65043</b>	E	0.34 / 1,781.23	<a href="#"><u>67</u></a>
3780 12th	3780 12th Riverside CA 92501  <b>Acres Property ID: 65024</b>	ENE	0.34 / 1,784.14	<a href="#"><u>68</u></a>
3770 12th	3770 12th Riverside CA 92501  <b>Acres Property ID: 65025</b>	E	0.34 / 1,811.45	<a href="#"><u>69</u></a>
NE Market St and 11th St	NE Market St and 11th St Riverside CA 92501  <b>Acres Property ID: 65018</b>	ENE	0.35 / 1,824.43	<a href="#"><u>70</u></a>
NE Market St and 11th St	NE Market St and 11th St Riverside CA 92501  <b>Acres Property ID: 65016</b>	ENE	0.35 / 1,824.43	<a href="#"><u>70</u></a>
4295 Main	4295 Main Riverside CA 92501  <b>Acres Property ID: 65032</b>	E	0.35 / 1,827.56	<a href="#"><u>71</u></a>



<u>Equal/Higher Elevation</u>	<u>Address</u>	<u>Direction</u>	<u>Distance (mi/ft)</u>	<u>Map Key</u>
3760 12th	3760 12th Riverside CA 92501  <b>Acres Property ID: 65026</b>	E	0.35 / 1,839.18	<a href="#"><u>72</u></a>
3890 11th	3890 11th Riverside CA 92501  <b>Acres Property ID: 64986</b>	ENE	0.35 / 1,842.03	<a href="#"><u>73</u></a>
4281 Main	4281 Main Riverside CA 92501  <b>Acres Property ID: 65033</b>	E	0.35 / 1,853.17	<a href="#"><u>74</u></a>
3891 11th	3891 11th Riverside CA 92501  <b>Acres Property ID: 64974</b>	ENE	0.35 / 1,859.66	<a href="#"><u>75</u></a>
4267 Main	4267 Main Riverside CA 92501  <b>Acres Property ID: 65031</b>	E	0.36 / 1,879.71	<a href="#"><u>77</u></a>
3875 11th	3875 11th Riverside CA 92501  <b>Acres Property ID: 64975</b>	ENE	0.36 / 1,885.14	<a href="#"><u>78</u></a>
4261 Main	4261 Main Riverside CA 92501  <b>Acres Property ID: 65030</b>	E	0.36 / 1,891.15	<a href="#"><u>79</u></a>
4255 Main	4255 Main Riverside CA 92501  <b>Acres Property ID: 65029</b>	E	0.36 / 1,903.02	<a href="#"><u>80</u></a>
3732 12th	3732 12th Riverside CA 92501  <b>Acres Property ID: 65027</b>	E	0.36 / 1,918.44	<a href="#"><u>81</u></a>
3855 11th	3855 11th Riverside CA 92501  <b>Acres Property ID: 64976</b>	ENE	0.36 / 1,918.86	<a href="#"><u>82</u></a>
4135 Market	4135 Market Riverside CA 92501  <b>Acres Property ID: 64981</b>	ENE	0.37 / 1,950.52	<a href="#"><u>83</u></a>
4229 Main	4229 Main Riverside CA 92501  <b>Acres Property ID: 65028</b>	E	0.37 / 1,955.82	<a href="#"><u>84</u></a>
4060 Almond	4060 Almond Riverside CA 92501  <b>Acres Property ID: 64973</b>	ENE	0.37 / 1,969.42	<a href="#"><u>85</u></a>

<u>Equal/Higher Elevation</u>	<u>Address</u>	<u>Direction</u>	<u>Distance (mi/ft)</u>	<u>Map Key</u>
4213 Main	4213 Main Riverside CA 92501  <b>Acres Property ID: 65034</b>	E	0.38 / 1,989.58	<a href="#"><u>86</u></a>
4040 Almond	4040 Almond Riverside CA 92501  <b>Acres Property ID: 64967</b>	ENE	0.38 / 2,029.49	<a href="#"><u>87</u></a>
NW Main St and 12th St	NW Main St and 12th St Riverside CA 92501  <b>Acres Property ID: 65022</b>	E	0.39 / 2,044.42	<a href="#"><u>88</u></a>
4093 Market	4093 Market Riverside CA 92501  <b>Acres Property ID: 64978</b>	ENE	0.39 / 2,060.12	<a href="#"><u>89</u></a>
3890 10th	3890 10th Riverside CA 92501  <b>Acres Property ID: 64966</b>	ENE	0.42 / 2,192.52	<a href="#"><u>91</u></a>
4035 Market	4035 Market Riverside CA 92501  <b>Acres Property ID: 64972</b>	ENE	0.42 / 2,213.63	<a href="#"><u>92</u></a>
3872 10th	3872 10th Riverside CA 92501  <b>Acres Property ID: 64968</b>	ENE	0.42 / 2,218.47	<a href="#"><u>93</u></a>
4019 Market	4019 Market Riverside CA 92501  <b>Acres Property ID: 64971</b>	ENE	0.43 / 2,295.30	<a href="#"><u>94</u></a>
SW Main St and 11th St	SW Main St and 11th St Riverside CA 92501  <b>Acres Property ID: 65019</b>	ENE	0.44 / 2,309.53	<a href="#"><u>95</u></a>
3796 10th	3796 10th Riverside CA 92501  <b>Acres Property ID: 65005</b>	ENE	0.45 / 2,372.70	<a href="#"><u>96</u></a>
4075 Main	4075 Main Riverside CA 92501  <b>Acres Property ID: 65015</b>	ENE	0.45 / 2,388.32	<a href="#"><u>97</u></a>
3774 10th	3774 10th Riverside CA 92501  <b>Acres Property ID: 65006</b>	ENE	0.46 / 2,408.74	<a href="#"><u>98</u></a>
3768 10th	3768 10th Riverside CA 92501  <b>Acres Property ID: 65007</b>	ENE	0.46 / 2,418.59	<a href="#"><u>99</u></a>

<u>Equal/Higher Elevation</u>	<u>Address</u>	<u>Direction</u>	<u>Distance (mi/ft)</u>	<u>Map Key</u>
3760 10th	3760 10th Riverside CA 92501	ENE	0.46 / 2,432.11	<a href="#">100</a>
	<b>Acres Property ID: 65008</b>			
N of 14th St, on S side of block	N of 14th St, on S side of block Riverside CA 92501	NW	0.46 / 2,440.15	<a href="#">101</a>
	<b>Acres Property ID: 65002</b>			
4049 Main	4049 Main Riverside CA 92501	ENE	0.46 / 2,452.74	<a href="#">102</a>
	<b>Acres Property ID: 65014</b>			
S side of 10th St, on NE side of block	S side of 10th St, on NE side of block Riverside CA 92501	ENE	0.47 / 2,476.88	<a href="#">103</a>
	<b>Acres Property ID: 64970</b>			
S of 10th St, E side of block	S of 10th St, E side of block Riverside CA 92501	ENE	0.47 / 2,476.88	<a href="#">103</a>
	<b>Acres Property ID: 64980</b>			
S side of 10th St, on N side of block	S side of 10th St, on N side of block Riverside CA 92501	ENE	0.47 / 2,476.88	<a href="#">103</a>
	<b>Acres Property ID: 64969</b>			
S of 10th St, E side of block	S of 10th St, E side of block Riverside CA 92501	ENE	0.47 / 2,476.88	<a href="#">103</a>
	<b>Acres Property ID: 64979</b>			
4015 Main	4015 Main Riverside CA 92501	ENE	0.48 / 2,538.76	<a href="#">104</a>
	<b>Acres Property ID: 65012</b>			
N of 11th St, on S side of block	N of 11th St, on S side of block Riverside CA 92501	E	0.48 / 2,544.10	<a href="#">105</a>
	<b>Acres Property ID: 64977</b>			
4001 Main	4001 Main Riverside CA 92501	ENE	0.49 / 2,574.87	<a href="#">106</a>
	<b>Acres Property ID: 65011</b>			

## State

### ENVIROSTOR - EnviroStor Database

A search of the ENVIROSTOR database, dated Sep 15, 2021 has found that there are 5 ENVIROSTOR site(s) within approximately 1.00 miles of the project property.

<u>Equal/Higher Elevation</u>	<u>Address</u>	<u>Direction</u>	<u>Distance (mi/ft)</u>	<u>Map Key</u>
GRIN CHEMICAL COMPANY	3972 MAIN STREET RIVERSIDE CA 92501	ENE	0.63 / 3,300.68	<a href="#">107</a>
	<b>Estor/EPA ID   Cleanup Status: 33280007   NO FURTHER ACTION AS OF 4/1/1985</b>			

<u>Equal/Higher Elevation</u>	<u>Address</u>	<u>Direction</u>	<u>Distance (mi/ft)</u>	<u>Map Key</u>
LA DIST ENG CON PROJ OF	RIVERSIDE CA	E	0.68 / 3,571.06	<a href="#">108</a>
<b>Estor/EPA ID   Cleanup Status:</b> 80000286   INACTIVE - NEEDS EVALUATION AS OF 7/1/2005				
FAIRFIELD CHEMICALS	3080 12TH ST RIVERSIDE CA 92507	ESE	0.84 / 4,434.87	<a href="#">109</a>
<b>Estor/EPA ID   Cleanup Status:</b> 60000221   ACTIVE AS OF 10/2/2019				
SO CAL GAS/RIVERSIDE MGP	10TH STREET AND HOWARD RIVERSIDE CA 92507	E	0.91 / 4,827.15	<a href="#">111</a>
<b>Estor/EPA ID   Cleanup Status:</b> 33490085   CERTIFIED O&M - LAND USE RESTRICTIONS ONLY AS OF 7/29/2013				
RIVERSIDE DOWNTOWN TRAIN STATION	3034, 3084 10TH STREET, 3010 11TH STREET, 3009, 3021, 3075 AND 3087 12TH STREET RIVERSIDE CA 92507	E	0.92 / 4,838.04	<a href="#">112</a>
<b>Estor/EPA ID   Cleanup Status:</b> 60002763   ACTIVE AS OF 12/20/2018				

### **WMUD - Waste Management Unit Database**

A search of the WMUD database, dated Jan 1, 2000 has found that there are 1 WMUD site(s) within approximately 0.50 miles of the project property.

<u>Equal/Higher Elevation</u>	<u>Address</u>	<u>Direction</u>	<u>Distance (mi/ft)</u>	<u>Map Key</u>
EVERGREEN CEMETARY DISPOSAL SI	4414 14TH STREET RIVERSIDE CA 92501	WNW	0.30 / 1,574.54	<a href="#">55</a>

### **C&D DEBRIS RECY - Construction and Demolition Debris Recyclers**

A search of the C&D DEBRIS RECY database, dated Jun 20, 2018 has found that there are 1 C&D DEBRIS RECY site(s) within approximately 0.50 miles of the project property.

<u>Equal/Higher Elevation</u>	<u>Address</u>	<u>Direction</u>	<u>Distance (mi/ft)</u>	<u>Map Key</u>
FIRESTONE STORE #2256	4199 MARKET ST RIVERSIDE CA 92501	ENE	0.33 / 1,727.93	<a href="#">64</a>

### **LUST - Leaking Underground Fuel Tank Reports**

A search of the LUST database, dated Jun 22, 2021 has found that there are 8 LUST site(s) within approximately 0.50 miles of the project property.

<u>Equal/Higher Elevation</u>	<u>Address</u>	<u>Direction</u>	<u>Distance (mi/ft)</u>	<u>Map Key</u>
RIVERSIDE COMMUNITY HOSPITAL	4445 MAGNOLIA AVE RIVERSIDE CA 92501	ESE	0.10 / 541.15	<a href="#">12</a>
<b>Global ID   Status   Status Date:</b> T0606500076   COMPLETED - CASE CLOSED   9/27/1989				
ASSOCIATES NATIONAL MORTGAGE	4279 EL DORADO ST RIVERSIDE CA 92501	N	0.19 / 984.49	<a href="#">18</a>
<b>Global ID   Status   Status Date:</b> T0606500165   COMPLETED - CASE CLOSED   9/5/1995				

<u>Equal/Higher Elevation</u>	<u>Address</u>	<u>Direction</u>	<u>Distance (mi/ft)</u>	<u>Map Key</u>
THRIFTY OIL #343 ARCO #9713	4395 MARKET ST RIVERSIDE CA 92501	E	0.23 / 1,227.38	<a href="#">28</a>
<b>Global ID   Status   Status Date:</b> T0606500543   COMPLETED - CASE CLOSED   12/9/2016				
FOAMY CAR WASH	4401 MAGNOLIA AVE RIVERSIDE CA 92501	E	0.24 / 1,242.50	<a href="#">29</a>
<b>Global ID   Status   Status Date:</b> T0606500453   COMPLETED - CASE CLOSED   1/6/2003				
MICELI PROPERTY	4271 MARKET STREET RIVERSIDE CA 92501	E	0.27 / 1,447.58	<a href="#">43</a>
<b>Global ID   Status   Status Date:</b> T0606503270   COMPLETED - CASE CLOSED   2/7/2018				
ROME'S TIRE SERVICE	4150 MARKET ST RIVERSIDE CA 92506	ENE	0.35 / 1,873.21	<a href="#">76</a>
<b>Global ID   Status   Status Date:</b> T0606500106   COMPLETED - CASE CLOSED   4/1/1997				
RIVERSIDE COUNTY GARAGE	4293 ORANGE ST RIVERSIDE CA 92501	E	0.41 / 2,148.08	<a href="#">90</a>
<b>Global ID   Status   Status Date:</b> T0606500194   COMPLETED - CASE CLOSED   7/1/2010				

<u>Lower Elevation</u>	<u>Address</u>	<u>Direction</u>	<u>Distance (mi/ft)</u>	<u>Map Key</u>
CAMPBELL OIL COMPANY	4491 BROCKTON AVENUE RIVERSIDE CA 92501	W	0.05 / 285.97	<a href="#">7</a>
<b>Global ID   Status   Status Date:</b> T0606500008   OPEN - ASSESSMENT & INTERIM REMEDIAL ACTION   11/29/2017				

### **UST - Permitted Underground Storage Tank (UST) in GeoTracker**

A search of the UST database, dated Oct 17, 2021 has found that there are 3 UST site(s) within approximately 0.25 miles of the project property.

<u>Equal/Higher Elevation</u>	<u>Address</u>	<u>Direction</u>	<u>Distance (mi/ft)</u>	<u>Map Key</u>
Riverside Community Hospital	4445 Magnolia Ave Riverside CA 92501	ESE	0.10 / 541.15	<a href="#">12</a>
<b>Facility ID:</b> FA0014577				
Riverside County Office of Education	3939 13th St Riverside CA 92501	NE	0.20 / 1,054.04	<a href="#">19</a>
<b>Facility ID:</b> FA0014631				
SPEEDWAY No. 4963	4395 Market St Riverside CA 92501	E	0.23 / 1,227.38	<a href="#">28</a>
<b>Facility ID:</b> FA0038039				

### **HHSS - Historical Hazardous Substance Storage Information Database**

A search of the HHSS database, dated Aug 27, 2015 has found that there are 7 HHSS site(s) within approximately 0.25 miles of the project property.



<u>Equal/Higher Elevation</u>	<u>Address</u>	<u>Direction</u>	<u>Distance (mi/ft)</u>	<u>Map Key</u>
RIVERSIDE MONUMENTAL COMPANY	4291 CEDAR RIVERSIDE CA 92501	NNW	0.23 / 1,217.65	<a href="#">27</a>
RIVERSIDE MONUMENTAL CO	4291 CEDAR STREET RIVERSIDE CA 92501	NNW	0.23 / 1,217.65	<a href="#">27</a>
THRIFTY OIL STN343	4395 MARKET STREET RIVERSIDE CA 92501	E	0.23 / 1,227.38	<a href="#">28</a>
FOAMY CARWASH	4404 MAGNOLIA STREET RIVERSIDE CA 92501	E	0.24 / 1,267.08	<a href="#">31</a>
<u>Lower Elevation</u>	<u>Address</u>	<u>Direction</u>	<u>Distance (mi/ft)</u>	<u>Map Key</u>
?	4481 BROCKTON AVE RIVERSIDE CA 92501	W	0.03 / 170.72	<a href="#">4</a>
BJD AND HARRYS SERVICE	4481 BROCKTON AVE RIVERSIDE CA 92501	W	0.03 / 170.72	<a href="#">4</a>
PRESS ENTERPRISE GARAGE	4491 BROCKTON AVE RIVERSIDE CA 92501	W	0.05 / 285.97	<a href="#">7</a>

### **UST SWEEPS - Statewide Environmental Evaluation and Planning System**

A search of the UST SWEEPS database, dated Oct 1, 1994 has found that there are 4 UST SWEEPS site(s) within approximately 0.25 miles of the project property.

<u>Equal/Higher Elevation</u>	<u>Address</u>	<u>Direction</u>	<u>Distance (mi/ft)</u>	<u>Map Key</u>
RIVERSIDE COMMUNITY HOSPITAL	4445 MAGNOLIA AVE RIVERSIDE CA  <b>C C   Status: A33-000-883   ACTIVE</b> <b>Tank ID: 000001</b>	ESE	0.10 / 541.15	<a href="#">12</a>
COUNTY OFFICE OF EDUCATION	3939 13TH ST RIVERSIDE CA  <b>C C   Status: A33-000-65444   ACTIVE</b> <b>Tank ID: 000001</b>	NE	0.20 / 1,054.04	<a href="#">19</a>
THRIFTY OIL #343	4395 MARKET ST RIVERSIDE CA  <b>C C   Status: A33-000-2176   ACTIVE</b> <b>Tank ID: 000001, 000003, 000004, 000002</b>	E	0.23 / 1,227.38	<a href="#">28</a>
FOAMY CARWASH	4404 MAGNOLIA AVE RIVERSIDE CA	E	0.24 / 1,267.08	<a href="#">31</a>

<u>Equal/Higher Elevation</u>	<u>Address</u>	<u>Direction</u>	<u>Distance (mi/ft)</u>	<u>Map Key</u>
-------------------------------	----------------	------------------	-------------------------	----------------

**C C | Status:** A33-000-20132 | ACTIVE  
**Tank ID:** 000001, 000002, 000003

### **DELISTED TNK - Delisted Storage Tanks**

A search of the DELISTED TNK database, dated Dec 6, 2021 has found that there are 3 DELISTED TNK site(s) within approximately 0.25 miles of the project property.

<u>Equal/Higher Elevation</u>	<u>Address</u>	<u>Direction</u>	<u>Distance (mi/ft)</u>	<u>Map Key</u>
-------------------------------	----------------	------------------	-------------------------	----------------

RIVERSIDE COUNTY OFFICE OF EDUCATION	3939 13TH ST Riverside CA 92501	NE	0.20 / 1,054.04	<a href="#">19</a>
--------------------------------------	------------------------------------	----	-----------------	--------------------

County of Riverside Office Of Educ.	3939 13th St Riverside CA 92501	NE	0.20 / 1,054.04	<a href="#">19</a>
-------------------------------------	------------------------------------	----	-----------------	--------------------

ARCO #9713	4395 MARKET ST Riverside CA 92501	E	0.23 / 1,227.38	<a href="#">28</a>
------------	--------------------------------------	---	-----------------	--------------------

### **CERS TANK - California Environmental Reporting System (CERS) Tanks**

A search of the CERS TANK database, dated Dec 8, 2021 has found that there are 3 CERS TANK site(s) within approximately 0.25 miles of the project property.

<u>Equal/Higher Elevation</u>	<u>Address</u>	<u>Direction</u>	<u>Distance (mi/ft)</u>	<u>Map Key</u>
-------------------------------	----------------	------------------	-------------------------	----------------

RIVERSIDE COMMUNITY HOSPITAL	4445 MAGNOLIA AVE RIVERSIDE CA 92501	ESE	0.10 / 541.15	<a href="#">12</a>
------------------------------	---	-----	---------------	--------------------

**Site ID:** 178927

Riverside County Office of Education	3939 13TH ST RIVERSIDE CA 92501	NE	0.20 / 1,054.04	<a href="#">19</a>
--------------------------------------	------------------------------------	----	-----------------	--------------------

**Site ID:** 62204

SPEEDWAY No. 4963	4395 MARKET ST RIVERSIDE CA 92501	E	0.23 / 1,227.38	<a href="#">28</a>
-------------------	--------------------------------------	---	-----------------	--------------------

**Site ID:** 74591

### **HIST TANK - Historical Hazardous Substance Storage Container Information - Facility Summary**

A search of the HIST TANK database, dated May 27, 1988 has found that there are 7 HIST TANK site(s) within approximately 0.25 miles of the project property.

<u>Equal/Higher Elevation</u>	<u>Address</u>	<u>Direction</u>	<u>Distance (mi/ft)</u>	<u>Map Key</u>
-------------------------------	----------------	------------------	-------------------------	----------------

RIVERSIDE MONUMENTAL COMPANY	4291 CEDAR RIVERSIDE CA	NNW	0.23 / 1,217.65	<a href="#">27</a>
------------------------------	----------------------------	-----	-----------------	--------------------

RIVERSIDE MONUMENTAL CO.	4291 CEDAR STREET RIVERSIDE CA	NNW	0.23 / 1,217.65	<a href="#">27</a>
--------------------------	-----------------------------------	-----	-----------------	--------------------

<u>Equal/Higher Elevation</u>	<u>Address</u>	<u>Direction</u>	<u>Distance (mi/ft)</u>	<u>Map Key</u>
THRIFTY OIL STN. #343	4395 MARKET STREET RIVERSIDE CA	E	0.23 / 1,227.38	<a href="#">28</a>
FOAMY CARWASH	4404 MAGNOLIA STREET RIVERSIDE CA	E	0.24 / 1,267.08	<a href="#">31</a>
<u>Lower Elevation</u>	<u>Address</u>	<u>Direction</u>	<u>Distance (mi/ft)</u>	<u>Map Key</u>
BUD & HARRY'S SERVICE	4481 BROCKTON AVE. RIVERSIDE CA	W	0.03 / 170.72	<a href="#">4</a>
?	4481 BROCKTON AVE. RIVERSIDE CA	W	0.03 / 170.72	<a href="#">4</a>
PRESS ENTERPRISES GARAGE	4491 BROCKTON AVE RIVERSIDE CA	W	0.05 / 285.97	<a href="#">7</a>

### **CLEANUP SITES - GeoTracker Cleanup Program Sites**

A search of the CLEANUP SITES database, dated Jun 22, 2021 has found that there are 2 CLEANUP SITES site(s) within approximately 0.50 miles of the project property.

<u>Equal/Higher Elevation</u>	<u>Address</u>	<u>Direction</u>	<u>Distance (mi/ft)</u>	<u>Map Key</u>
PUBLIC EMPLOYEE RIV. CO (PERC)	4336 MARKET ST RIVERSIDE CA 92502	E	0.28 / 1,484.64	<a href="#">45</a>
<b>Status   Site Facility Type:</b> COMPLETED - CASE CLOSED   CLEANUP PROGRAM SITE				
<u>Lower Elevation</u>	<u>Address</u>	<u>Direction</u>	<u>Distance (mi/ft)</u>	<u>Map Key</u>
PINE CENTER CLEANERS	4644 PINE STREET RIVERSIDE CA	W	0.31 / 1,622.71	<a href="#">58</a>
<b>Status   Site Facility Type:</b> OPEN - INACTIVE   CLEANUP PROGRAM SITE				

### **DELISTED COUNTY - Delisted County Records**

A search of the DELISTED COUNTY database, dated Dec 20, 2021 has found that there are 3 DELISTED COUNTY site(s) within approximately 0.25 miles of the project property.

<u>Equal/Higher Elevation</u>	<u>Address</u>	<u>Direction</u>	<u>Distance (mi/ft)</u>	<u>Map Key</u>
Riverside Community Hospital	4445 Magnolia Ave Riverside CA 92501	ESE	0.10 / 541.15	<a href="#">12</a>

<u>Equal/Higher Elevation</u>	<u>Address</u>	<u>Direction</u>	<u>Distance (mi/ft)</u>	<u>Map Key</u>
County of Riverside Office Of Educ.	3939 13th St Riverside CA 92501	NE	0.20 / 1,054.04	<a href="#">19</a>
Tesoro (USA) 63343	4395 Market St Riverside CA 92501	E	0.23 / 1,227.38	<a href="#">28</a>

## County

### LOP RIVERSIDE - Riverside County - Local Oversight Program List

A search of the LOP RIVERSIDE database, dated Jul 22, 2021 has found that there are 8 LOP RIVERSIDE site(s) within approximately 0.50 miles of the project property.

<u>Equal/Higher Elevation</u>	<u>Address</u>	<u>Direction</u>	<u>Distance (mi/ft)</u>	<u>Map Key</u>
Riverside Community Hospital	4445 Magnolia Ave Riverside CA	ESE	0.10 / 541.15	<a href="#">12</a>
<b>Site ID   Status Desc:</b> 87557   CLOSED/ACTION COMPLETED				
Associates National Mortgage	4279 El Dorado St Riverside CA	N	0.19 / 984.49	<a href="#">18</a>
<b>Site ID   Status Desc:</b> 88887   CLOSED/ACTION COMPLETED				
THRIFTY OIL #343 ARCO #9713	4395 MARKET ST RIVERSIDE CA	E	0.23 / 1,227.38	<a href="#">28</a>
<b>Site ID   Status Desc:</b> 980442   CLOSED/ACTION COMPLETED				
PERC	4336 Market St Riverside CA	E	0.28 / 1,484.64	<a href="#">45</a>
<b>Site ID   Status Desc:</b> 90009				
Foamy Car Wash	4401 Main St Riverside CA	ESE	0.29 / 1,519.65	<a href="#">51</a>
<b>Site ID   Status Desc:</b> 960594   CLOSED/ACTION COMPLETED				
Rome's Tire	4150 Market St Riverside CA	ENE	0.35 / 1,873.21	<a href="#">76</a>
<b>Site ID   Status Desc:</b> 88477   CLOSED/ACTION COMPLETED				
Rvsv Co Garage (Riverside)	4293 Orange St Riverside CA	E	0.41 / 2,148.08	<a href="#">90</a>
<b>Site ID   Status Desc:</b> 90539				

<u>Lower Elevation</u>	<u>Address</u>	<u>Direction</u>	<u>Distance (mi/ft)</u>	<u>Map Key</u>
Campbell Oil	4491 Brockton Ave Riverside CA	W	0.05 / 285.97	<a href="#">7</a>
<b>Site ID   Status Desc:</b> 88087				

### UST RIVERSIDE - Riverside County - Underground Storage Tanks List

A search of the UST RIVERSIDE database, dated Jul 22, 2021 has found that there are 3 UST RIVERSIDE site(s) within approximately 0.25 miles of the project property.

<u>Equal/Higher Elevation</u>	<u>Address</u>	<u>Direction</u>	<u>Distance (mi/ft)</u>	<u>Map Key</u>
Riverside Community Hospital	4445 Magnolia Ave Riverside CA 92501	ESE	0.10 / 541.15	<a href="#">12</a>
	<b>No of Tanks: 3</b>			
County of Riverside Office Of Educ.	3939 13th St Riverside CA 92501	NE	0.20 / 1,054.04	<a href="#">19</a>
	<b>No of Tanks: 1</b>			
TESORO (SPEEDWAY XP) 63343	4395 Market St Riverside CA 92501	E	0.23 / 1,227.38	<a href="#">28</a>
	<b>No of Tanks: 3</b>			

## **Non Standard**

### **Federal**

#### **FINDS/FRS - Facility Registry Service/Facility Index**

A search of the FINDS/FRS database, dated Nov 2, 2020 has found that there are 4 FINDS/FRS site(s) within approximately 0.02 miles of the project property.

<u>Equal/Higher Elevation</u>	<u>Address</u>	<u>Direction</u>	<u>Distance (mi/ft)</u>	<u>Map Key</u>
DIAGNOSTIC BREAST IMAGING CTR	4500 BROCKTON AVE STE 219 RIVERSIDE CA 92501	ESE	0.01 / 75.01	<a href="#">2</a>
	<b>Registry ID: 110002616125</b>			
RICHY AGAJANIAN M.D. A PROFESSIONAL CORPORATION	4500 BROCKTON AVE STE 316 RIVERSIDE CA 92506	ESE	0.01 / 75.01	<a href="#">2</a>
	<b>Registry ID: 110070488527</b>			
JACQUELINE AGCAOILI MD CORP	4440 BROCKTON AVE STE 320 RIVERSIDE CA 92510	NE	0.02 / 93.06	<a href="#">3</a>
	<b>Registry ID: 110070728749</b>			
<u>Lower Elevation</u>	<u>Address</u>	<u>Direction</u>	<u>Distance (mi/ft)</u>	<u>Map Key</u>
BROCKTON AUTO CLINIC	4468 BROCKTON AVE RIVERSIDE CA 925014005	WNW	0.00 / 0.00	<a href="#">1</a>
	<b>Registry ID: 110002938091</b>			

#### **FUDS - Formerly Used Defense Sites**

A search of the FUDS database, dated May 26, 2021 has found that there are 1 FUDS site(s) within approximately 1.00 miles of the project property.



<u>Equal/Higher Elevation</u>	<u>Address</u>	<u>Direction</u>	<u>Distance (mi/ft)</u>	<u>Map Key</u>
LA DIST ENG CON PROJ OFF	RIVERSIDE CA	E	0.68 / 3,571.06	<a href="#">108</a>
<i>FUDS Property No: J09CA0426</i>				

### **MRDS - Mineral Resource Data System**

A search of the MRDS database, dated Mar 15, 2006 has found that there are 2 MRDS site(s) within approximately 1.00 miles of the project property.

<u>Equal/Higher Elevation</u>	<u>Address</u>	<u>Direction</u>	<u>Distance (mi/ft)</u>	<u>Map Key</u>
RUBIDOUX HILL QUARRY	RIVERSIDE COUNTY RIVERSIDE CA 92501	NNW	0.84 / 4,451.96	<a href="#">110</a>
<i>Dep ID: 10164367</i>				
OLD CITY QUARRY	RIVERSIDE COUNTY RIVERSIDE CA 92501	N	0.92 / 4,853.73	<a href="#">113</a>
<i>Dep ID: 10116116</i>				

### **ALT FUELS - Alternative Fueling Stations**

A search of the ALT FUELS database, dated Oct 25, 2021 has found that there are 1 ALT FUELS site(s) within approximately 0.25 miles of the project property.

<u>Equal/Higher Elevation</u>	<u>Address</u>	<u>Direction</u>	<u>Distance (mi/ft)</u>	<u>Map Key</u>
Riverside Medical Group - Parking Structure	4550 Brockton Ave Riverside CA 92501	SSW	0.07 / 395.87	<a href="#">8</a>
<i>ID: 123920</i>				

### **State**

### **HAZNET - Hazardous Waste Manifest Data**

A search of the HAZNET database, dated Oct 24, 2016 has found that there are 10 HAZNET site(s) within approximately 0.02 miles of the project property.

<u>Equal/Higher Elevation</u>	<u>Address</u>	<u>Direction</u>	<u>Distance (mi/ft)</u>	<u>Map Key</u>
INLAND EMPIRE SPINE CTR DBA HAIDER SPINE	4500 BROCKTON AVE SUITE 201 RIVERSIDE CA 925010000	ESE	0.01 / 75.01	<a href="#">2</a>
DIAGNOSTIC BREAST IMAGING CTR	4500 BROCKTON AVE STE 219 RIVERSIDE CA 925010000	ESE	0.01 / 75.01	<a href="#">2</a>
DIAGNOSTIC BREAST IMAGING CNTR	4500 BROCKTON AVENUE RIVERSIDE CA 925010000	ESE	0.01 / 75.01	<a href="#">2</a>
INLAND EMPIRE UROLOGY MED GRP	4500 BROCKTON AVE STE 315 RIVERSIDE CA 925010000	ESE	0.01 / 75.01	<a href="#">2</a>

<u>Equal/Higher Elevation</u>	<u>Address</u>	<u>Direction</u>	<u>Distance (mi/ft)</u>	<u>Map Key</u>
COMMUNITY MEDICAL BUILDING INC	4440 BROCKTON AVE RIVERSIDE CA 92501	NE	0.02 / 93.06	<a href="#">3</a>
COMMUNITY MED CAL BLDG X-RAY	4440 BROCKTON 320 RIVERSIDE CA 925014026	NE	0.02 / 93.06	<a href="#">3</a>
NELSON GARTH C MD	4440 BROCKTON AVE #210 RIVERSIDE CA 925010000	NE	0.02 / 93.06	<a href="#">3</a>

<u>Lower Elevation</u>	<u>Address</u>	<u>Direction</u>	<u>Distance (mi/ft)</u>	<u>Map Key</u>
BROCKTON AUTO CLINIC	4468 BROCKTON AVE RIVERSIDE CA 925010000	WNW	0.00 / 0.00	<a href="#">1</a>
BROCKTON AUTO CLINIC	4468 BROCKTON AVE RIVERSIDE CA 925014005	WNW	0.00 / 0.00	<a href="#">1</a>
BROCKTON AUTO CLINIC	4468 BROCKTON RIVERSIDE CA 925010000	WNW	0.00 / 0.00	<a href="#">1</a>

#### **HIST MANIFEST - Historical Hazardous Waste Manifest Data**

A search of the HIST MANIFEST database, dated Dec 31, 1992 has found that there are 2 HIST MANIFEST site(s) within approximately 0.02 miles of the project property.

<u>Equal/Higher Elevation</u>	<u>Address</u>	<u>Direction</u>	<u>Distance (mi/ft)</u>	<u>Map Key</u>
	4500 BROCKTON AVE SUITE 201 RIVERSIDE CA 925010000	ESE	0.01 / 75.01	<a href="#">2</a>
<u>Lower Elevation</u>	<u>Address</u>	<u>Direction</u>	<u>Distance (mi/ft)</u>	<u>Map Key</u>
	4468 BROCKTON RIVERSIDE CA 925010000	WNW	0.00 / 0.00	<a href="#">1</a>

#### **MEDICAL WASTE - California Medical Waste Management Program Facility List**

A search of the MEDICAL WASTE database, dated Dec 31, 2020 has found that there are 1 MEDICAL WASTE site(s) within approximately 0.25 miles of the project property.

<u>Equal/Higher Elevation</u>	<u>Address</u>	<u>Direction</u>	<u>Distance (mi/ft)</u>	<u>Map Key</u>
AMERICAN TEXTILE MAINTENANCE DBA MEDICO PROFESSIONAL LINEN	4459 BROCKTON AVE RIVERSIDE CA 92501	NW	0.04 / 228.92	<a href="#">5</a>

### **CERS HAZ - California Environmental Reporting System (CERS) Hazardous Waste Sites**

A search of the CERS HAZ database, dated Dec 8, 2021 has found that there are 3 CERS HAZ site(s) within approximately 0.12 miles of the project property.

<u>Equal/Higher Elevation</u>	<u>Address</u>	<u>Direction</u>	<u>Distance (mi/ft)</u>	<u>Map Key</u>
Riverside Community Hospital Parking Garage	4550 BROCKTON AVE RIVERSIDE CA 92501	SSW	0.07 / 395.87	<a href="#">8</a>
Del Taco #301	4407 BROCKTON AVE RIVERSIDE CA 92501	NNE	0.08 / 406.39	<a href="#">9</a>

<u>Lower Elevation</u>	<u>Address</u>	<u>Direction</u>	<u>Distance (mi/ft)</u>	<u>Map Key</u>
Brockton Auto Clinic	4468 BROCKTON AVE RIVERSIDE CA 92501	WNW	0.00 / 0.00	<a href="#">1</a>

### **EMISSIONS - Toxic Pollutant Emissions Facilities**

A search of the EMISSIONS database, dated Dec 31, 2019 has found that there are 4 EMISSIONS site(s) within approximately 0.25 miles of the project property.

<u>Equal/Higher Elevation</u>	<u>Address</u>	<u>Direction</u>	<u>Distance (mi/ft)</u>	<u>Map Key</u>
RIVERSIDE COMM HOSP	4445 MAGNOLIA AV RIVERSIDE CA 92501	ESE	0.10 / 541.15	<a href="#">12</a>
RIVERSIDE COMM HOSP	4445 MAGNOLIA AVE RIVERSIDE CA 92501	ESE	0.10 / 541.15	<a href="#">12</a>
TES300 (USA) 63343	4395 MARKET ST RIVERSIDE CA 92501	E	0.23 / 1,227.38	<a href="#">28</a>
TESORO (USA) 63343	4395 MARKET ST RIVERSIDE CA 92501	E	0.23 / 1,227.38	<a href="#">28</a>

### **CDL - Clandestine Drug Lab Sites**

A search of the CDL database, dated Jan 19, 2021 has found that there are 1 CDL site(s) within approximately 0.12 miles of the project property.

<u>Equal/Higher Elevation</u>	<u>Address</u>	<u>Direction</u>	<u>Distance (mi/ft)</u>	<u>Map Key</u>
	4212 14TH ST RIVERSIDE CA 92501	NNW	0.10 / 502.36	<a href="#"><u>11</u></a>

## **County**

### **HWG RIVERSIDE - Riverside County - Hazardous Waste Generator Sites List**

A search of the HWG RIVERSIDE database, dated Jul 22, 2021 has found that there are 2 HWG RIVERSIDE site(s) within approximately 0.12 miles of the project property.

<u>Equal/Higher Elevation</u>	<u>Address</u>	<u>Direction</u>	<u>Distance (mi/ft)</u>	<u>Map Key</u>
Riverside Community Hospital	4445 Magnolia Ave Riverside CA 92501	ESE	0.10 / 541.15	<a href="#"><u>12</u></a>

<u>Lower Elevation</u>	<u>Address</u>	<u>Direction</u>	<u>Distance (mi/ft)</u>	<u>Map Key</u>
Brockton Auto Clinic	4468 Brockton Ave Riverside CA 92501	WNW	0.00 / 0.00	<a href="#"><u>1</u></a>

### **MED WST RIVERSIDE - Riverside County - Medical Waste Facilities**

A search of the MED WST RIVERSIDE database, dated Sep 1, 2020 has found that there are 28 MED WST RIVERSIDE site(s) within approximately 0.25 miles of the project property.

<u>Equal/Higher Elevation</u>	<u>Address</u>	<u>Direction</u>	<u>Distance (mi/ft)</u>	<u>Map Key</u>
BALDEV S RAI, M.D. - OOB	4500 BROCKTON AVE STE 205 RIVERSIDE CA 92501-4027	ESE	0.01 / 75.01	<a href="#"><u>2</u></a>
THAKER UROLOGICAL CENTER, INC.	4500 BROCKTON AVE STE 204 RIVERSIDE CA 92501	ESE	0.01 / 75.01	<a href="#"><u>2</u></a>
ELISSA GROPEN, MD INC	4500 BROCKTON AVE RIVERSIDE CA 92501-4028	ESE	0.01 / 75.01	<a href="#"><u>2</u></a>
RIVERSIDE EYE,EAR, NOSE&THROAT INST.-OOB	4500 BROCKTON AVE STE 105 RIVERSIDE CA 92501-4006	ESE	0.01 / 75.01	<a href="#"><u>2</u></a>
RIVERSIDE CARDIOLOGY ASSOCIATES MEDICAL GROUP	4500 BROCKTON AVE STE 203 RIVERSIDE CA 92501-4027	ESE	0.01 / 75.01	<a href="#"><u>2</u></a>
EUGENE ALBRIGHT, MD OOB	4500 BROCKTON AVE STE 315 RIVERSIDE CA 92501-4018	ESE	0.01 / 75.01	<a href="#"><u>2</u></a>

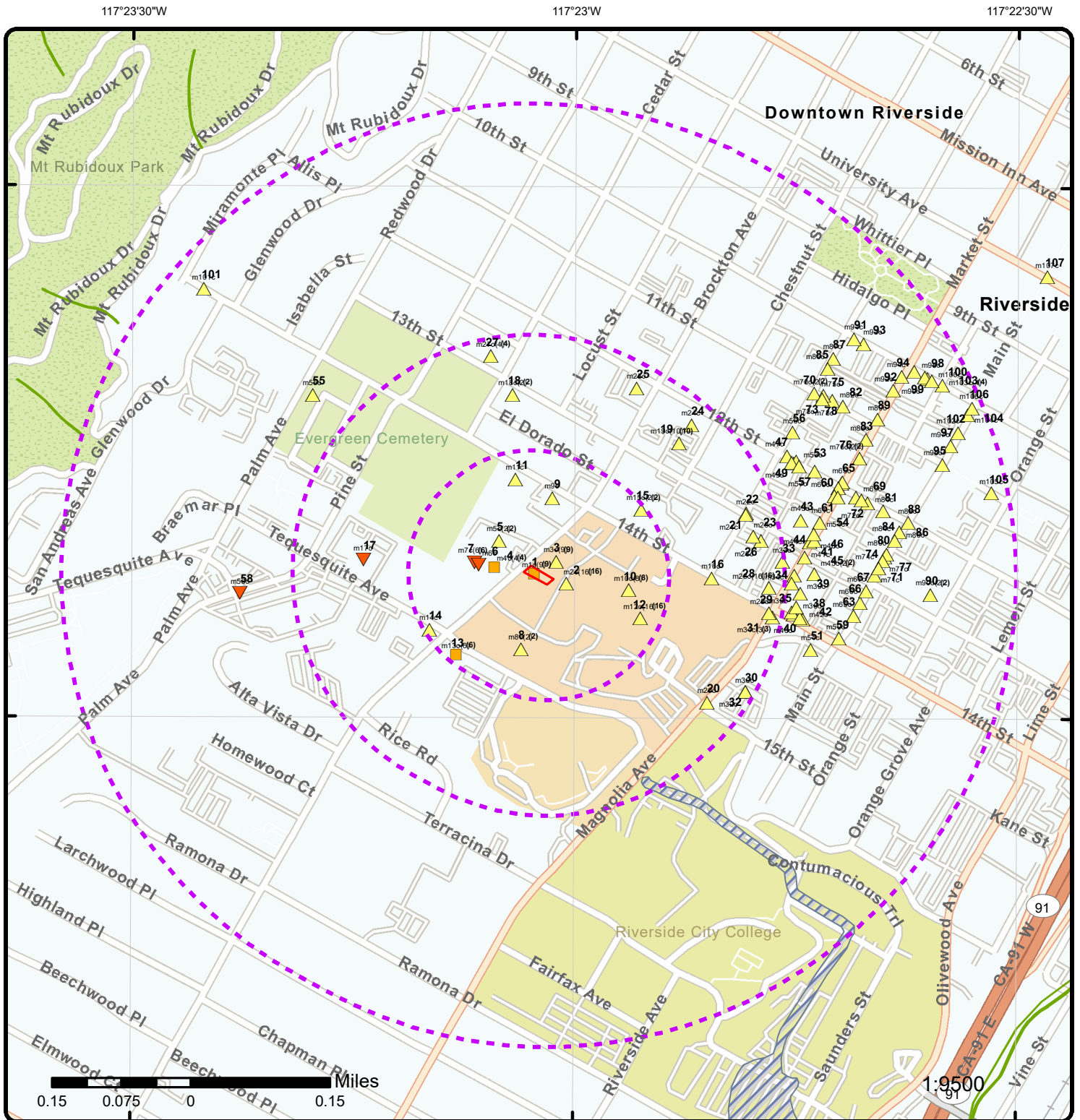
<b><u>Equal/Higher Elevation</u></b>	<b><u>Address</u></b>	<b><u>Direction</u></b>	<b><u>Distance (mi/ft)</u></b>	<b><u>Map Key</u></b>
DOHENY RETINA CENTER-OOB	4440 BROCKTON AVE STE 330 RIVERSIDE CA 92501-4068	NE	0.02 / 93.06	<a href="#"><u>3</u></a>
PAULUS SANTOSO MD A PROFESSIONAL CO-OOB	4440 BROCKTON AVE STE 300 RIVERSIDE CA 92501	NE	0.02 / 93.06	<a href="#"><u>3</u></a>
BROCKTON COSMETIC SURG. CTR MED	4440 BROCKTON AVE RIVERSIDE CA 92501-4026	NE	0.02 / 93.06	<a href="#"><u>3</u></a>
SAL A. BAQAI, M.D., D.C.H.	4440 BROCKTON AVE STE 430 RIVERSIDE CA 92501-3454	NE	0.02 / 93.06	<a href="#"><u>3</u></a>
MICHAEL S RILEY, M. D. -OOB	4000 14TH ST STE 405 RIVERSIDE CA 92501	E	0.08 / 431.47	<a href="#"><u>10</u></a>
*OOB* MANGALA SHAKER, M. D.	4000 14TH ST STE 411 RIVERSIDE CA 92501	E	0.08 / 431.47	<a href="#"><u>10</u></a>
QUEST DIAGNOSTICS - RIVERSIDE 14TH PSC-OOB	4000 14TH ST STE 508 RIVERSIDE CA 92506	E	0.08 / 431.47	<a href="#"><u>10</u></a>
QUEST DIAGNOSTICS-14TH ST OOB	4000 14TH ST STE 102 RIVERSIDE CA 92501-4009	E	0.08 / 431.47	<a href="#"><u>10</u></a>
COMPUTERIZED DIAGNOSTIC IMAGING CTR-OOB	4000 14TH ST STE 109 RIVERSIDE CA 92501-4009	E	0.08 / 431.47	<a href="#"><u>10</u></a>
DONALD BLACKMAN, M.D.-OOB	4000 14TH ST STE 311 RIVERSIDE CA 92501-4018	E	0.08 / 431.47	<a href="#"><u>10</u></a>
ASPEN MEDICAL GROUP, INC.- OOB	4000 14TH ST STE 401 RIVERSIDE CA 92501-4010	E	0.08 / 431.47	<a href="#"><u>10</u></a>
RIVERSIDE COMMUNITY HOSPITAL	4445 MAGNOLIA AVE RIVERSIDE CA 92501-4135	ESE	0.10 / 541.15	<a href="#"><u>12</u></a>
BREAST IMAGING CENTER	4445 MAGNOLIA AVE RIVERSIDE CA 92501-4135	ESE	0.10 / 541.15	<a href="#"><u>12</u></a>



<b><u>Equal/Higher Elevation</u></b>	<b><u>Address</u></b>	<b><u>Direction</u></b>	<b><u>Distance (mi/ft)</u></b>	<b><u>Map Key</u></b>
QUEST DIAGNOSTICS	4646 BROCKTON AVE STE 100 RIVERSIDE CA 92506-0102	SW	0.12 / 609.75	<a href="#"><u>13</u></a>
RAINCROSS MEDICAL GROUP	4646 BROCKTON AVE RIVERSIDE CA 92506-0102	SW	0.12 / 609.75	<a href="#"><u>13</u></a>
ALLERGY, SINUS & ASTHMA CONSULTANTS	4646 BROCKTON AVE STE 101 RIVERSIDE CA 92506-0102	SW	0.12 / 609.75	<a href="#"><u>13</u></a>
RIVERSIDE EYE SPECIALISTS MDS, INC.	4605 BROCKTON AVE STE 100 RIVERSIDE CA 92506	WSW	0.12 / 631.67	<a href="#"><u>14</u></a>
OFFICE OF ED/STUDENT PROG, S/E	3939 13TH ST RIVERSIDE CA 92501-3505	NE	0.20 / 1,054.04	<a href="#"><u>19</u></a>
OFFICE OF ED/STUDENT PROG, S/E	3939 13TH ST RIVERSIDE CA 92501-3505	NE	0.20 / 1,054.04	<a href="#"><u>19</u></a>
LLU DENTAL CLINIC-CALVARY PRESBYTERIAN CHURCH	4496 MAGNOLIA AVE RIVERSIDE CA 92501	ESE	0.21 / 1,122.63	<a href="#"><u>20</u></a>
COMMUNITY MED.GRP OF RIVERSIDE,INC.OOB	4444 MAGNOLIA AVE RIVERSIDE CA 92501-4136	ESE	0.24 / 1,266.69	<a href="#"><u>30</u></a>
DE ANZA SURGERY CENTER- OOB	4444 MAGNOLIA AVE STE C RIVERSIDE CA 92501-4136	ESE	0.24 / 1,267.21	<a href="#"><u>32</u></a>



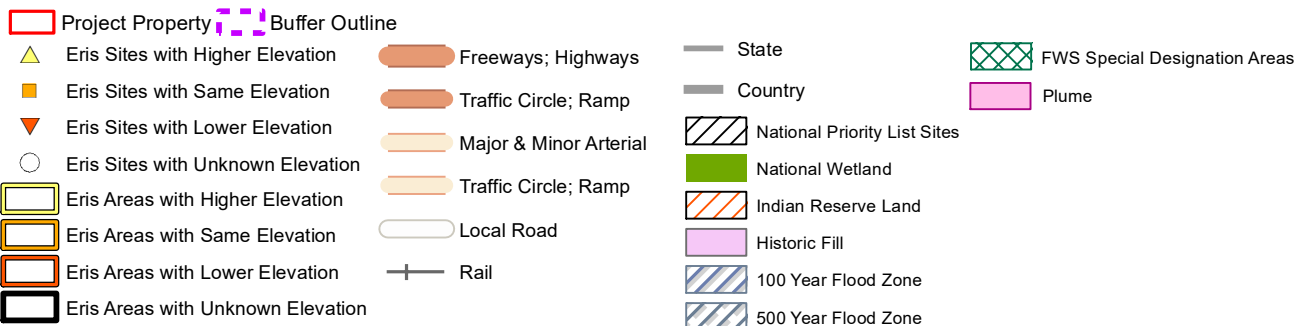


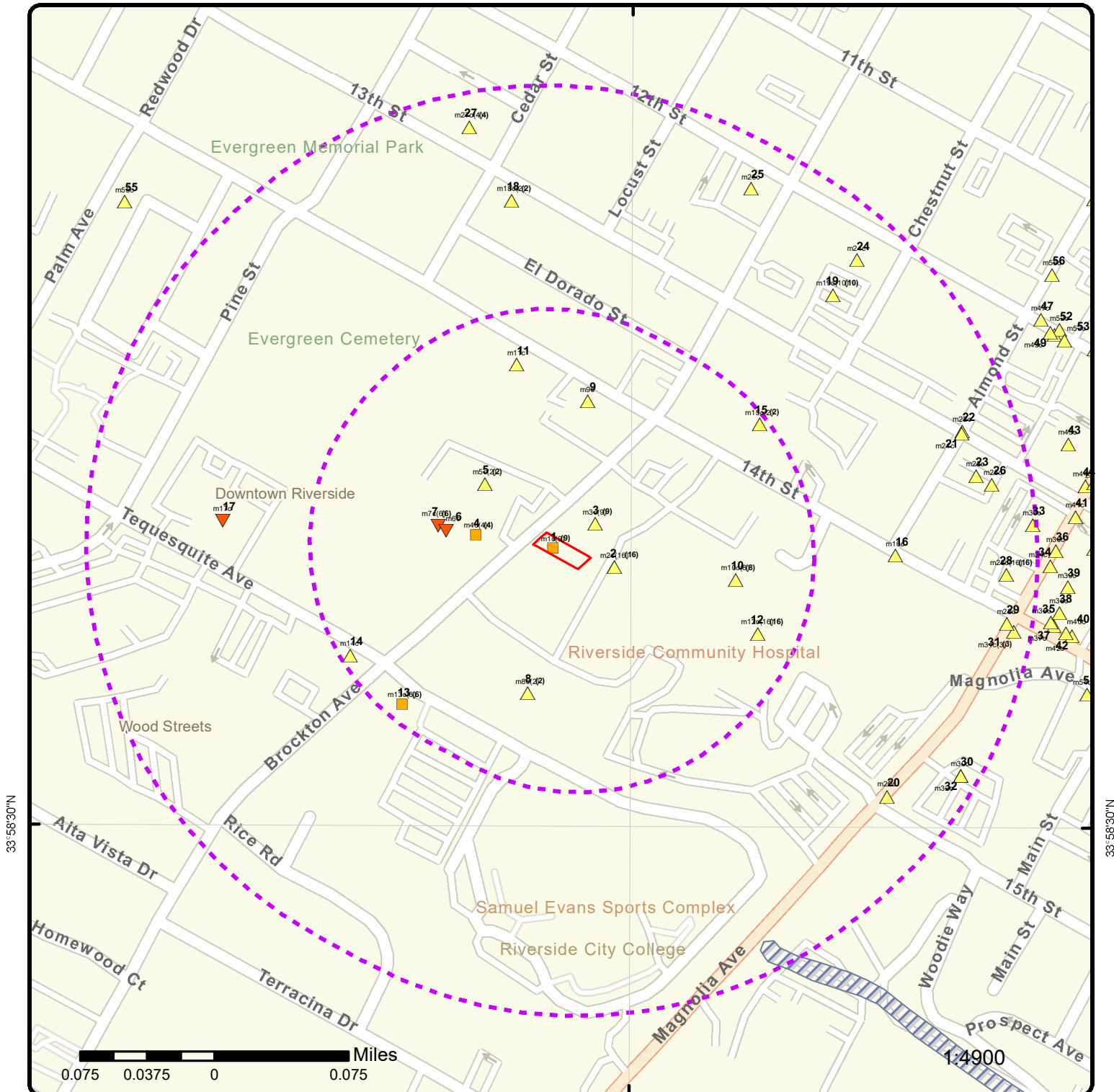


## Map: 0.5 Mile Radius

Order Number: 22011100749

Address: 4468 Brockton Ave, Riverside, CA





## Map: 0.25 Mile Radius

Order Number: 22011100749

Address: 4468 Brockton Ave, Riverside, CA



### Project Property Buffer Outline

- |                                   |                        |
|-----------------------------------|------------------------|
| Eris Sites with Higher Elevation  | Freeways; Highways     |
| Eris Sites with Same Elevation    | Traffic Circle; Ramp   |
| Eris Sites with Lower Elevation   | Major & Minor Arterial |
| Eris Sites with Unknown Elevation | Traffic Circle; Ramp   |
| Eris Areas with Higher Elevation  | Local Road             |
| Eris Areas with Same Elevation    | Rail                   |
| Eris Areas with Lower Elevation   |                        |
| Eris Areas with Unknown Elevation |                        |

- |                              |                               |
|------------------------------|-------------------------------|
| State                        | FWS Special Designation Areas |
| Country                      | Plume                         |
| National Priority List Sites |                               |
| National Wetland             |                               |
| Indian Reserve Land          |                               |
| Historic Fill                |                               |
| 100 Year Flood Zone          |                               |
| 500 Year Flood Zone          |                               |



117°23'30"W

117°23'W

117°22'30"W

33°59'N


33°59'N

33°58'30"N

33°58'30"N

33°58'N

33°58'N



**Aerial** Year: 2021

Address: 4468 Brockton Ave, Riverside, CA

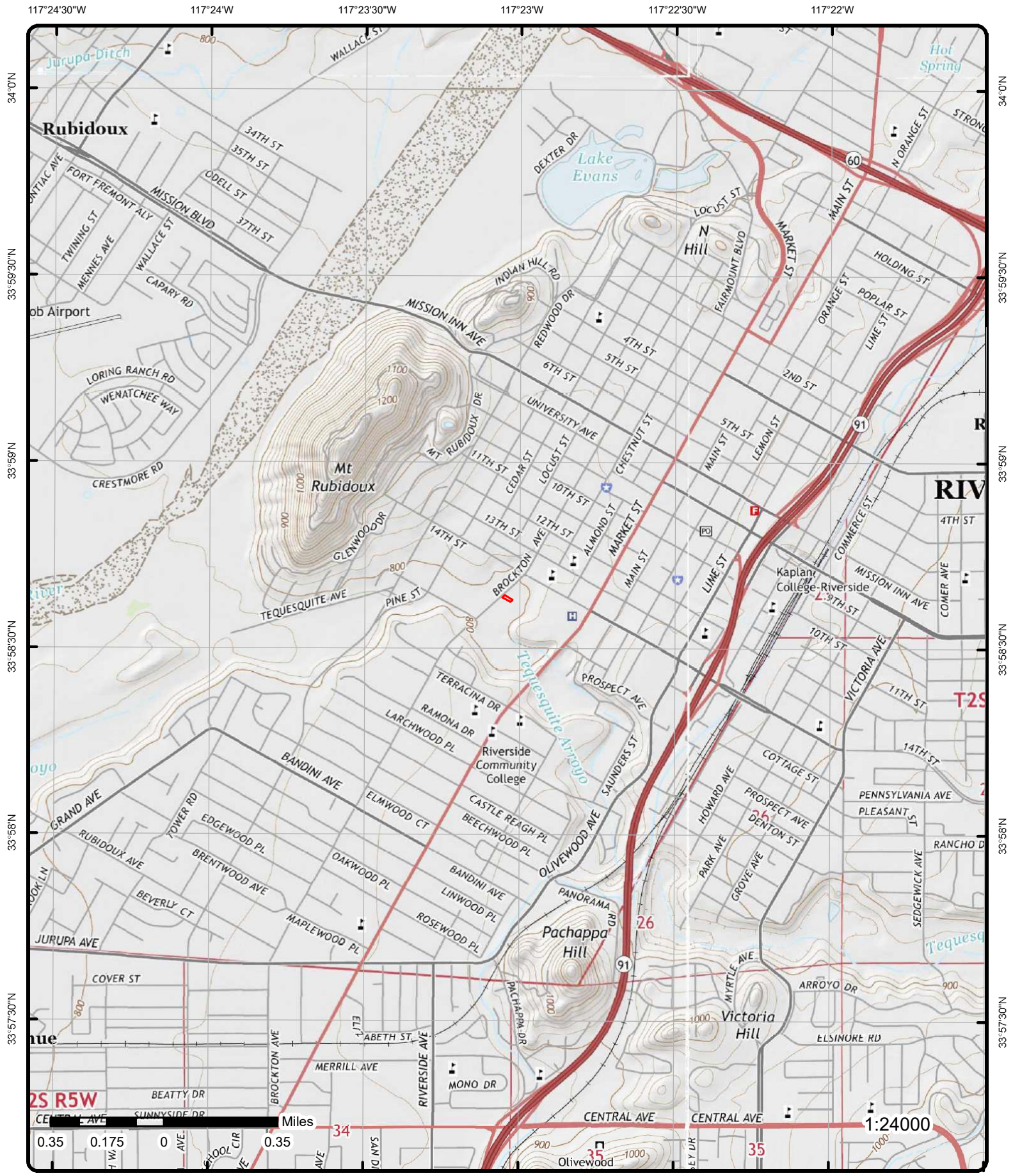
Order Number: 22011100749



© ERIS Information Inc.

Source: Esri, Maxar, GeoEye, Earthstar Geographics, CNES/Airbus DS, USDA, USGS, AeroGRID, IGN, and the GIS User Community  
PR 2024-001701 (CPA, SPA, RZ, DR) Exhibit 13 - EIR Addendum and appendices





**Topographic Map**      Year: 2015      Order Number: 22011100749

Address: 4468 Brockton Ave, CA

Quadrangle(s): Riverside East, CA; Riverside West, CA; Fontana, CA; San Bernardino South, CA      © ERIS Information Inc.

Source: 2015 Topographic Map

# Detail Report

Map Key	Number of Records	Direction	Distance (mi/ft)	Elev/Diff (ft)	Site	DB
<a href="#">1</a>	1 of 9	WNW	0.00 / 0.00	796.44 / 0	BROCKTON AUTO CLINIC 4468 BROCKTON AVE RIVERSIDE CA 92501-4005	RCRA SQG

**EPA Handler ID:** CAR000074989  
**Gen Status Universe:** Small Quantity Generator  
**Contact Name:** CLINT RANDOLF  
**Contact Address:** 4468 BROCKTON AVE , , RIVERSIDE , CA, 92501-4005 , US  
**Contact Phone No and Ext:** 909-682-7104  
**Contact Email:**  
**Contact Country:** US  
**County Name:** RIVERSIDE  
**EPA Region:** 09  
**Land Type:** Private  
**Receive Date:** 20000608  
**Location Latitude:** 33.977436  
**Location Longitude:** -117.384163

## Violation/Evaluation Summary

**Note:** NO RECORDS: As of Nov 2021, there are no Compliance Monitoring and Enforcement (violation) records associated with this facility (EPA ID).

## Handler Summary

**Importer Activity:** No  
**Mixed Waste Generator:** No  
**Transporter Activity:** No  
**Transfer Facility:** No  
**Onsite Burner Exemption:** No  
**Furnace Exemption:** No  
**Underground Injection Activity:** No  
**Commercial TSD:** No  
**Used Oil Transporter:** No  
**Used Oil Transfer Facility:** No  
**Used Oil Processor:** No  
**Used Oil Refiner:** No  
**Used Oil Burner:** No  
**Used Oil Market Burner:** No  
**Used Oil Spec Marketer:** No

## Hazardous Waste Handler Details

**Sequence No:** 1  
**Receive Date:** 20000608  
**Handler Name:** BROCKTON AUTO CLINIC  
**Federal Waste Generator Code:** 2  
**Generator Code Description:** Small Quantity Generator  
**Source Type:** Notification

## Waste Code Details

**Hazardous Waste Code:** D000  
**Waste Code Description:** DESCRIPTION



Map Key	Number of Records	Direction	Distance (mi/ft)	Elev/Diff (ft)	Site	DB
<div> <div> <b>Hazardous Waste Code:</b>  <b>Waste Code Description:</b> </div> <div> D001  IGNITABLE WASTE </div> </div> <div> <div> <b>Hazardous Waste Code:</b>  <b>Waste Code Description:</b> </div> <div> D039  TETRACHLOROETHYLENE </div> </div>						
<b>Owner/Operator Details</b>						
<div> <div> <b>Owner/Operator Ind:</b>  <b>Type:</b>  <b>Name:</b>  <b>Date Became Current:</b>  <b>Date Ended Current:</b>  <b>Phone:</b>  <b>Source Type:</b> </div> <div> Current Owner  Private  LES RANDOLPH   909-682-7104  Notification </div> <div> <b>Street No:</b>  <b>Street 1:</b>  <b>Street 2:</b>  <b>City:</b>  <b>State:</b>  <b>Country:</b>  <b>Zip Code:</b> </div> <div>   4468 BROCKTON AVE   RIVERSIDE  CA   92501-4005 </div> </div>						
<u>1</u>	2 of 9	WNW	0.00 / 0.00	796.44 / 0	<b>BROCKTON AUTO CLINIC</b> <b>4468 BROCKTON AVE</b> <b>RIVERSIDE CA 925014005</b>	<b>FINDS/FRS</b>
<div> <b>Registry ID:</b> 110002938091  <b>FIPS Code:</b> 06065  <b>HUC Code:</b> 18070203  <b>Site Type Name:</b> STATIONARY  <b>Location Description:</b>  <b>Supplemental Location:</b>  <b>Create Date:</b> 01-MAR-00  <b>Update Date:</b> 14-OCT-15  <b>Interest Types:</b> OTHER HAZARDOUS WASTE ACTIVITIES, SQG, STATE MASTER, TRANSPORTER  <b>SIC Codes:</b>  <b>SIC Code Descriptions:</b>  <b>NAICS Codes:</b> 811111  <b>NAICS Code Descriptions:</b> GENERAL AUTOMOTIVE REPAIR.  <b>Conveyor:</b> FRS-GEocode  <b>Federal Facility Code:</b>  <b>Federal Agency Name:</b>  <b>Tribal Land Code:</b>  <b>Tribal Land Name:</b>  <b>Congressional Dist No:</b> 44  <b>Census Block Code:</b> 060650303003013  <b>EPA Region Code:</b> 09  <b>County Name:</b> RIVERSIDE  <b>US/Mexico Border Ind:</b>  <b>Latitude:</b> 33.97743  <b>Longitude:</b> -117.38422  <b>Reference Point:</b> CENTER OF A FACILITY OR STATION  <b>Coord Collection Method:</b> ADDRESS MATCHING-HOUSE NUMBER  <b>Accuracy Value:</b> 30  <b>Datum:</b> NAD83  <b>Source:</b>  <b>Facility Detail Rprt URL:</b> https://ofmpub.epa.gov/frs_public2/fii_query_detail.disp_program_facility?p_registry_id=110002938091  <b>Program Acronyms:</b> </div>						
CA-ENVIROVIEW:174925, RCRAINFO:CAL000010165, RCRAINFO:CAR000074989						
<u>1</u>	3 of 9	WNW	0.00 / 0.00	796.44 / 0	<b>BROCKTON AUTO CLINIC</b> <b>4468 BROCKTON AVE</b> <b>RIVERSIDE CA 925010000</b>	<b>HAZNET</b>
<div> <div> <b>SIC Code:</b>  <b>NAICS Code:</b>  <b>EPA ID:</b>  <b>Create Date:</b> </div> <div>     CAR000074989  4/3/2001 </div> <div> <b>Mailing City:</b>  <b>Mailing State:</b>  <b>Mailing Zip:</b>  <b>Region Code:</b> </div> <div> RIVERSIDE  CA  925010000  4 </div> </div>						

Map Key	Number of Records	Direction	Distance (mi/ft)	Elev/Diff (ft)	Site	DB
<div> <div> <b>Fac Act Ind:</b> No  <b>Inact Date:</b> 6/30/2001  <b>County Code:</b> 33  <b>County Name:</b> Riverside  <b>Mail Name:</b> CLINT RANDOLPH  <b>Mailing Addr 1:</b> 4468 BROCKTON AVE  <b>Mailing Addr 2:</b>  <b>Owner Fax:</b> </div> <div> <b>Owner Name:</b> --  <b>Owner Addr 1:</b> --  <b>Owner Addr 2:</b>  <b>Owner City:</b> --  <b>Owner State:</b> 99  <b>Owner Zip:</b> --  <b>Owner Phone:</b> 0000000000 </div> </div>						
<b>Contact Information</b> -- <b>Contact Name:</b> -- <b>Street Address 1:</b> -- <b>Street Address 2:</b> <b>City:</b> -- <b>State:</b> 99 <b>Zip:</b> -- <b>Phone:</b> 9096827104 --						
<u>1</u>	4 of 9	WNW	0.00 / 0.00	796.44 / 0	<b>BROCKTON AUTO CLINIC</b> <b>4468 BROCKTON AVE</b> <b>RIVERSIDE CA 925014005</b>	HAZNET
<div> <div> <b>SIC Code:</b> 7538  <b>NAICS Code:</b> 811111  <b>EPA ID:</b> CAL000010165  <b>Create Date:</b> 11/14/1989  <b>Fac Act Ind:</b> Yes  <b>Inact Date:</b>  <b>County Code:</b> 33  <b>County Name:</b> Riverside  <b>Mail Name:</b>  <b>Mailing Addr 1:</b> 4468 BROCKTON AVE  <b>Mailing Addr 2:</b>  <b>Owner Fax:</b> 0000000000 </div> <div> <b>Mailing City:</b> RIVERSIDE  <b>Mailing State:</b> CA  <b>Mailing Zip:</b> 925014005  <b>Region Code:</b> 4  <b>Owner Name:</b> NORRIS A WATERS/C RANDOLPH  <b>Owner Addr 1:</b> 4468 BROCKTON AVE  <b>Owner Addr 2:</b>  <b>Owner City:</b> RIVERSIDE  <b>Owner State:</b> CA  <b>Owner Zip:</b> 925010000  <b>Owner Phone:</b> 9096827104 </div> </div>						
<b>Contact Information</b> -- <b>Contact Name:</b> NORRIS A WATERS <b>Street Address 1:</b> 4468 BROCKTON AVE <b>Street Address 2:</b> <b>City:</b> RIVERSIDE <b>State:</b> CA <b>Zip:</b> 925014005 <b>Phone:</b> 9516827104 -- --						
<b>Tanner Information</b> -- <b>Generator EPA ID:</b> CAL000010165 <b>Generator County Code:</b> 33 <b>Generator County:</b> Riverside <b>TSD EPA ID:</b> CAT080013352 <b>TSD County Code:</b> 19 <b>TSD County:</b> Los Angeles <b>State Waste Code:</b> 133 <b>State Waste Code Desc.:</b> Aqueous solution with total organic residues 10 percent or more <b>Method Code:</b> R01 <b>Method Description:</b> Recycler <b>Tons:</b> 1.5012 <b>Year:</b> 1996 -- <b>Generator EPA ID:</b> CAL000010165 <b>Generator County Code:</b> 33 <b>Generator County:</b> Riverside <b>TSD EPA ID:</b> CAT080013352 <b>TSD County Code:</b> 19						

<b>Map Key</b>	<b>Number of Records</b>	<b>Direction</b>	<b>Distance (mi/ft)</b>	<b>Elev/Diff (ft)</b>	<b>Site</b>	<b>DB</b>
<b>TSD County:</b>		Los Angeles				
<b>State Waste Code:</b>		133				
<b>State Waste Code Desc.:</b>		Aqueous solution with total organic residues 10 percent or more				
<b>Method Code:</b>		R01				
<b>Method Description:</b>		Recycler				
<b>Tons:</b>		1.2927				
<b>Year:</b>		1997				
--		--				
<b>Generator EPA ID:</b>		CAL000010165				
<b>Generator County Code:</b>		33				
<b>Generator County:</b>		Riverside				
<b>TSD EPA ID:</b>		CAT080013352				
<b>TSD County Code:</b>		19				
<b>TSD County:</b>		Los Angeles				
<b>State Waste Code:</b>		133				
<b>State Waste Code Desc.:</b>		Aqueous solution with total organic residues 10 percent or more				
<b>Method Code:</b>		R01				
<b>Method Description:</b>		Recycler				
<b>Tons:</b>		0.9382				
<b>Year:</b>		1998				
--		--				
<b>Generator EPA ID:</b>		CAL000010165				
<b>Generator County Code:</b>		33				
<b>Generator County:</b>		Riverside				
<b>TSD EPA ID:</b>		CAT080013352				
<b>TSD County Code:</b>		19				
<b>TSD County:</b>		Los Angeles				
<b>State Waste Code:</b>		133				
<b>State Waste Code Desc.:</b>		Aqueous solution with total organic residues 10 percent or more				
<b>Method Code:</b>						
<b>Method Description:</b>						
<b>Tons:</b>		0.4587				
<b>Year:</b>		1995				
--		--				
<b>Generator EPA ID:</b>		CAL000010165				
<b>Generator County Code:</b>		33				
<b>Generator County:</b>		Riverside				
<b>TSD EPA ID:</b>		CAT080025711				
<b>TSD County Code:</b>		36				
<b>TSD County:</b>		San Bernardino				
<b>State Waste Code:</b>		134				
<b>State Waste Code Desc.:</b>		Aqueous solution with total organic residues less than 10 percent				
<b>Method Code:</b>		H01				
<b>Method Description:</b>		Transfer station				
<b>Tons:</b>		0.252				
<b>Year:</b>		1998				
--		--				
<b>Generator EPA ID:</b>		CAL000010165				
<b>Generator County Code:</b>		33				
<b>Generator County:</b>		Riverside				
<b>TSD EPA ID:</b>		CAT080025711				
<b>TSD County Code:</b>		36				
<b>TSD County:</b>		San Bernardino				
<b>State Waste Code:</b>		134				
<b>State Waste Code Desc.:</b>		Aqueous solution with total organic residues less than 10 percent				
<b>Method Code:</b>		H01				
<b>Method Description:</b>		Transfer station				
<b>Tons:</b>		0.903				
<b>Year:</b>		1999				
--		--				
<b>Generator EPA ID:</b>		CAL000010165				
<b>Generator County Code:</b>		33				
<b>Generator County:</b>		Riverside				
<b>TSD EPA ID:</b>		CAT000613927				
<b>TSD County Code:</b>		36				
<b>TSD County:</b>		San Bernardino				
<b>State Waste Code:</b>		134				
<b>State Waste Code Desc.:</b>		Aqueous solution with total organic residues less than 10 percent				
<b>Method Code:</b>		H01				

<b>Map Key</b>	<b>Number of Records</b>	<b>Direction</b>	<b>Distance (mi/ft)</b>	<b>Elev/Diff (ft)</b>	<b>Site</b>	<b>DB</b>
<b>Method Description:</b>		Transfer station				
<b>Tons:</b>		0.147				
<b>Year:</b>		2000				
--		--				
<b>Generator EPA ID:</b>		CAL000010165				
<b>Generator County Code:</b>		33				
<b>Generator County:</b>		Riverside				
<b>TSD EPA ID:</b>		CAT080025711				
<b>TSD County Code:</b>		36				
<b>TSD County:</b>		San Bernardino				
<b>State Waste Code:</b>		134				
<b>State Waste Code Desc.:</b>		Aqueous solution with total organic residues less than 10 percent				
<b>Method Code:</b>		H01				
<b>Method Description:</b>		Transfer station				
<b>Tons:</b>		0.336				
<b>Year:</b>		2000				
--		--				
<b>Generator EPA ID:</b>		CAL000010165				
<b>Generator County Code:</b>		33				
<b>Generator County:</b>		Riverside				
<b>TSD EPA ID:</b>		CAT000613927				
<b>TSD County Code:</b>		36				
<b>TSD County:</b>		San Bernardino				
<b>State Waste Code:</b>		134				
<b>State Waste Code Desc.:</b>		Aqueous solution with total organic residues less than 10 percent				
<b>Method Code:</b>		H01				
<b>Method Description:</b>		Transfer station				
<b>Tons:</b>		0.105				
<b>Year:</b>		2001				
--		--				
<b>Generator EPA ID:</b>		CAL000010165				
<b>Generator County Code:</b>		33				
<b>Generator County:</b>		Riverside				
<b>TSD EPA ID:</b>		CAT000613927				
<b>TSD County Code:</b>		36				
<b>TSD County:</b>		San Bernardino				
<b>State Waste Code:</b>		134				
<b>State Waste Code Desc.:</b>		Aqueous solution with total organic residues less than 10 percent				
<b>Method Code:</b>		H01				
<b>Method Description:</b>		Transfer station				
<b>Tons:</b>		0.084				
<b>Year:</b>		2002				
--		--				
<b>Generator EPA ID:</b>		CAL000010165				
<b>Generator County Code:</b>		33				
<b>Generator County:</b>		Riverside				
<b>TSD EPA ID:</b>		CAT000613927				
<b>TSD County Code:</b>		36				
<b>TSD County:</b>		San Bernardino				
<b>State Waste Code:</b>		134				
<b>State Waste Code Desc.:</b>		Aqueous solution with total organic residues less than 10 percent				
<b>Method Code:</b>		H01				
<b>Method Description:</b>		Transfer station				
<b>Tons:</b>		0.336				
<b>Year:</b>		2003				
--		--				
<b>Generator EPA ID:</b>		CAL000010165				
<b>Generator County Code:</b>		33				
<b>Generator County:</b>		Riverside				
<b>TSD EPA ID:</b>		CAT000613927				
<b>TSD County Code:</b>		36				
<b>TSD County:</b>		San Bernardino				
<b>State Waste Code:</b>		134				
<b>State Waste Code Desc.:</b>		Aqueous solution with total organic residues less than 10 percent				
<b>Method Code:</b>		H01				
<b>Method Description:</b>		Transfer station				
<b>Tons:</b>		0.2184				
<b>Year:</b>		2004				
--		--				



Map Key	Number of Records	Direction	Distance (mi/ft)	Elev/Diff (ft)	Site	DB
<hr/>						
Generator EPA ID:		CAL000010165				
Generator County Code:		33				
Generator County:		Riverside				
TSD EPA ID:		CAT080025711				
TSD County Code:		36				
TSD County:		San Bernardino				
State Waste Code:		134				
State Waste Code Desc.:		Aqueous solution with total organic residues less than 10 percent				
Method Code:		R01				
Method Description:		Recycler				
Tons:		0.231				
Year:		1994				
--		--				
Generator EPA ID:		CAL000010165				
Generator County Code:		33				
Generator County:		Riverside				
TSD EPA ID:		CAT080025711				
TSD County Code:		36				
TSD County:		San Bernardino				
State Waste Code:		134				
State Waste Code Desc.:		Aqueous solution with total organic residues less than 10 percent				
Method Code:		R01				
Method Description:		Recycler				
Tons:		0.42				
Year:		1998				
--		--				
Generator EPA ID:		CAL000010165				
Generator County Code:		33				
Generator County:		Riverside				
TSD EPA ID:		CAT080025711				
TSD County Code:		36				
TSD County:		San Bernardino				
State Waste Code:		134				
State Waste Code Desc.:		Aqueous solution with total organic residues less than 10 percent				
Method Code:						
Method Description:						
Tons:		0.231				
Year:		1993				
--		--				
Generator EPA ID:		CAL000010165				
Generator County Code:		33				
Generator County:		Riverside				
TSD EPA ID:		CAT080013352				
TSD County Code:		19				
TSD County:		Los Angeles				
State Waste Code:		135				
State Waste Code Desc.:		Unspecified aqueous solution				
Method Code:		R01				
Method Description:		Recycler				
Tons:		0.462				
Year:		1995				
--		--				
Generator EPA ID:		CAL000010165				
Generator County Code:		33				
Generator County:		Riverside				
TSD EPA ID:		CAT080025711				
TSD County Code:		36				
TSD County:		San Bernardino				
State Waste Code:		135				
State Waste Code Desc.:		Unspecified aqueous solution				
Method Code:		R01				
Method Description:		Recycler				
Tons:		0.231				
Year:		1994				
--		--				
<hr/>						
<u>1</u>	5 of 9	WNW	0.00 / 0.00	796.44 / 0	BROCTON AUTO CLINIC 4468 BROCTON	HAZNET

Map Key	Number of Records	Direction	Distance (mi/ft)	Elev/Diff (ft)	Site	DB
RIVERSIDE CA 925010000						
SIC Code:		Mailing City:		RIVERSIDE		
NAICS Code:		Mailing State:		CA		
EPA ID:		Mailing Zip:		925014005		
Create Date:		Region Code:		4		
Fac Act Ind:		Owner Name:		LES RANDOLF		
Inact Date:		Owner Addr 1:		4468 BROCKTON AVE		
County Code:		Owner Addr 2:				
County Name:		Owner City:		RIVERSIDE		
Mail Name:		Owner State:		CA		
Mailing Addr 1:		Owner Zip:		925014005		
Mailing Addr 2:		Owner Phone:		9096827104		
Owner Fax:						
Contact Information						
--						
Contact Name:		LES RANDOLPH/OWNER				
Street Address 1:		INACT PER 98VQ FINAL NOTICE				
Street Address 2:		- BATCH 4/27				
City:		RIVERSIDE				
State:		CA				
Zip:		925014005				
Phone:		9096827104				
--						
1	6 of 9	WNW	0.00 / 0.00	796.44 / 0	4468 BROCTON RIVERSIDE CA 925010000	HIST MANIFEST
Gen EPA ID:		CAL000009830				
Create Date:		11/14/1989 0:00:00				
Inact Date:		6/30/1998 0:00:00				
Facility Mail Street:		4468 BROCKTON AVE				
Facility Mail City:		RIVERSIDE				
Facility Mail State:		CA				
Facility Mail Zip:		925014005				
Contact Phone(s):		9096827104				
File Year(s):		1989				
Contact Name(s):		LES RANDOLPH/OWNER				
Tanner Information						
Method Description:						
Tons:		0.12				
Year:		1989				
Generator County Code:		33				
Generator County:		Riverside				
Method Code:		R01				
Tsd County Code:		19				
Tsd County:		Los Angeles				
State Waste Code:		211				
State Waste Code Desc:		Halogenated solvents (chloroforms, methyl chloride, perchloroethylene, etc)				
Tsd Epa ID:		CAD008302903				
Tanner Information						
Method Description:						
Tons:		0				
Year:		1989				
Generator County Code:		33				
Generator County:		Riverside				
Method Code:						
Tsd County Code:		19				
Tsd County:		Los Angeles				
State Waste Code:						

60

[erisinfo.com](http://erisinfo.com) | Environmental Risk Information Services

Order No: 22011100749

Map Key	Number of Records	Direction	Distance (mi/ft)	Elev/Diff (ft)	Site	DB
State Waste Code Desc: Tsd Epa ID:		CAD008302903				

<a href="#">1</a>	7 of 9	WNW	0.00 / 0.00	796.44 / 0	Brockton Auto Clinic 4468 BROCKTON AVE RIVERSIDE CA 92501	CERS HAZ
-------------------	--------	-----	-------------	------------	---	----------

**Site ID:** 174925  
**Latitude:** 33.977234  
**Longitude:** -117.383995  
**County:**

#### Regulated Programs

<b>EI ID:</b>	10531513	<b>EI Description:</b>	Hazardous Waste Generator
<b>EI ID:</b>	10531513	<b>EI Description:</b>	Chemical Storage Facilities

#### Violations

<b>Violation Date:</b>	06/02/2021	<b>Violation Source:</b>	CERS
<b>Violation Program:</b>	HW	<b>Violation Division:</b>	Riverside County Department of Env Health
<b>Citation:</b>	22 CCR 12 66262.34(f) - California Code of Regulations, Title 22, Chapter 12, Section(s) 66262.34(f)		
<b>Violation Notes:</b>			

Returned to compliance on 07/13/2021. OBSERVATION: Observed incomplete labels (missing accumulation start date) for the stationary antifreeze and used oil tanks. CORRECTIVE ACTION: Owner/operator shall label hazardous waste tanks with all the required information. Label shall include at least the words "hazardous waste" and the accumulation start date. Submit photos to this department to kestrada@rivco.org once the violations have been abated.

#### **Violation Description:**

Failure to label stationary hazardous waste tanks as "hazardous waste" and mark with an accumulation start date.

#### Violations

<b>Violation Date:</b>	06/02/2021	<b>Violation Source:</b>	CERS
<b>Violation Program:</b>	HW	<b>Violation Division:</b>	Riverside County Department of Env Health
<b>Citation:</b>	22 CCR 12 66262.34(f) - California Code of Regulations, Title 22, Chapter 12, Section(s) 66262.34(f)		
<b>Violation Notes:</b>			

Returned to compliance on 07/13/2021. OBSERVATION: Observed the following: blank label for the 55 gallon drum holding paper filters and no accumulation start date on the label for the 55 gallon drum holding metal filters. CORRECTIVE ACTION: Owner/operator shall label hazardous waste containers with all the required information. Label shall include at least: the words "hazardous waste", generator name and address, accumulation start date, composition and physical state of waste, and hazardous property statement. Submit photos to this department to kestrada@rivco.org once the violations have been abated. Ensure all labels are properly filled out.

#### **Violation Description:**

Failure to properly label hazardous waste accumulation containers and portable tanks with the following requirements: "Hazardous Waste", name and address of the generator, physical and chemical characteristics of the Hazardous Waste, and starting accumulation date.

#### Violations

<b>Violation Date:</b>	06/02/2021	<b>Violation Source:</b>	CERS
<b>Violation Program:</b>	HW	<b>Violation Division:</b>	Riverside County Department of Env Health
<b>Citation:</b>	40 CFR 1 265.201(c)(5) - U.S. Code of Federal Regulations, Title 40, Chapter 1, Section(s) 265.201(c)(5)		
<b>Violation Notes:</b>			

Returned to compliance on 07/13/2021. OBSERVATION: Observed floor stains and absorbent on the side of the stationary tank holding used antifreeze. CORRECTIVE ACTION: Owner/operator shall correct any deficiencies observed during weekly hazardous waste storage area inspections. Eliminate the stains and absorbent on the floor in an approved manner.

Map Key	Number of Records	Direction	Distance (mi/ft)	Elev/Diff (ft)	Site	DB
---------	-------------------	-----------	------------------	----------------	------	----

**Violation Description:**

Failure to inspect hazardous waste tanks for the following, when present:

4) The construction materials of the tank at least weekly to detect corrosion or leaking of fixtures or seams.

5) The construction materials of, and the area immediately surrounding, discharge confinement structures (e.g., dikes) at least weekly to detect erosion or obvious signs of leakage (e.g., wet spots or dead vegetation).

**Violations**

<b>Violation Date:</b>	06/09/2015	<b>Violation Source:</b>	CERS
<b>Violation Program:</b>	HMRRP	<b>Violation Division:</b>	Riverside City Fire Department
<b>Citation:</b>	HSC 6.95 Multiple - California Health and Safety Code, Chapter 6.95, Section(s) Multiple		
<b>Violation Notes:</b>			

Returned to compliance on 07/01/2015. Label all containers

**Violation Description:**

Business Plan Program - Operations/Maintenance - General

**Violations**

<b>Violation Date:</b>	12/18/2019	<b>Violation Source:</b>	CERS
<b>Violation Program:</b>	HMRRP	<b>Violation Division:</b>	Riverside City Fire Department
<b>Citation:</b>	Un-Specified		
<b>Violation Notes:</b>			

Returned to compliance on 12/24/2019. Handling storage area(s) secure. [RMC 16.32.020; CFC, Section 5003.9.2] Storage, dispensing, use and handling areas shall be secured against unauthorized entry and safeguarded in a manner approved by the fire code official. Render 120 Gallon Oil Tank out of service/not in use. removed off site 1/3/20.

**Violation Description:**

Business Plan Program - Operations/Maintenance - General Local Ordinance

**Violations**

<b>Violation Date:</b>	06/09/2015	<b>Violation Source:</b>	CERS
<b>Violation Program:</b>	HMRRP	<b>Violation Division:</b>	Riverside City Fire Department
<b>Citation:</b>	HSC 6.95 25504(a) - California Health and Safety Code, Chapter 6.95, Section(s) 25504(a)		
<b>Violation Notes:</b>			

Returned to compliance on 06/09/2015.

**Violation Description:**

Failure to complete and/or submit hazardous material inventory forms for all reportable hazardous materials on site.

**Violations**

<b>Violation Date:</b>	06/09/2015	<b>Violation Source:</b>	CERS
<b>Violation Program:</b>	HMRRP	<b>Violation Division:</b>	Riverside City Fire Department
<b>Citation:</b>	HSC 6.95 25508.1(a)-(e) - California Health and Safety Code, Chapter 6.95, Section(s) 25508.1(a)-(e)		
<b>Violation Notes:</b>			

Returned to compliance on 06/09/2015.

**Violation Description:**

Failure to electronically update business plan within 30 days of any one of the following events:

A 100 percent or more increase in the quantity of a previously disclosed material.

Any handling of a previously undisclosed hazardous materials at or above reportable quantities.

Map Key	Number of Records	Direction	Distance (mi/ft)	Elev/Diff (ft)	Site	DB
---------	-------------------	-----------	------------------	----------------	------	----

A change of business address, business ownership, or business name.

#### Violations

<b>Violation Date:</b>	12/18/2019	<b>Violation Source:</b>	CERS
<b>Violation Program:</b>	HMRRP	<b>Violation Division:</b>	Riverside City Fire Department
<b>Citation:</b>	HSC 6.95 25508.1(a)-(f) - California Health and Safety Code, Chapter 6.95, Section(s) 25508.1(a)-(f)		
<b>Violation Notes:</b>			

Returned to compliance on 01/03/2020. The business plan update within 30 days has not been completed as required due to the change of

#### **Violation Description:**

Failure to electronically update business plan within 30 days of any one of the following events:  
 A 100 percent or more increase in the quantity of a previously disclosed material.  
 Any handling of a previously undisclosed hazardous materials at or above reportable quantities.  
 A change of business address, business ownership, or business name.  
 A substantial change in the handler's operations that requires modification to any portion of the business plan.

#### Enforcements

<b>Enf Action Date:</b>	08/02/2017	<b>Enf Action Program:</b>	UNSPEC
<b>Enf Action Type:</b>	Notice of Violation (Unified Program)	<b>Enf Action Source:</b>	CERS
<b>Enf Action Division:</b>	Riverside City Fire Department		
<b>Enf Action Description:</b>	Notice of Violation Issued by the Inspector at the Time of Inspection		
<b>Enf Action Notes:</b>			

Fines/Penalties Assessed: \$100.00. Administrative Citation.

#### Evaluations

<b>Eval Date:</b>	06/10/2016
<b>Violations Found:</b>	No
<b>Eval General Type:</b>	Compliance Evaluation Inspection
<b>Eval Type:</b>	Routine done by local agency
<b>Eval Division:</b>	Riverside City Fire Department
<b>Eval Program:</b>	HMRRP
<b>Eval Source:</b>	CERS
<b>Eval Notes:</b>	

<b>Eval Date:</b>	06/09/2015
<b>Violations Found:</b>	Yes
<b>Eval General Type:</b>	Compliance Evaluation Inspection
<b>Eval Type:</b>	Routine done by local agency
<b>Eval Division:</b>	Riverside City Fire Department
<b>Eval Program:</b>	HMRRP
<b>Eval Source:</b>	CERS
<b>Eval Notes:</b>	

<b>Eval Date:</b>	04/15/2015
<b>Violations Found:</b>	No
<b>Eval General Type:</b>	Compliance Evaluation Inspection
<b>Eval Type:</b>	Routine done by local agency
<b>Eval Division:</b>	Riverside County Department of Env Health
<b>Eval Program:</b>	HW
<b>Eval Source:</b>	CERS
<b>Eval Notes:</b>	

HW generator inspection; Note: data in [EVAL Notes] field for some records is truncated from the source.

<b>Eval Date:</b>	03/14/2018
-------------------	------------

Map Key	Number of Records	Direction	Distance (mi/ft)	Elev/Diff (ft)	Site	DB
---------	-------------------	-----------	------------------	----------------	------	----

<b>Violations Found:</b>	No
<b>Eval General Type:</b>	Compliance Evaluation Inspection
<b>Eval Type:</b>	Routine done by local agency
<b>Eval Division:</b>	Riverside County Department of Env Health
<b>Eval Program:</b>	HW
<b>Eval Source:</b>	CERS
<b>Eval Notes:</b>	

HW Generator inspection; Note: data in [EVAL Notes] field for some records is truncated from the source.

<b>Eval Date:</b>	06/02/2021
<b>Violations Found:</b>	Yes
<b>Eval General Type:</b>	Compliance Evaluation Inspection
<b>Eval Type:</b>	Routine done by local agency
<b>Eval Division:</b>	Riverside County Department of Env Health
<b>Eval Program:</b>	HW
<b>Eval Source:</b>	CERS
<b>Eval Notes:</b>	

This is an auto shop storing used oil, used antifreeze, parts washer solution, rags, metal and paper filters. A joint inspection was conducted with K. Estrada. No signature was captured at the time of inspection due to COVID-19 pandemic. Reviewed report with owner, Clint Randolph.; Note: data in [EVAL Notes] field for some records is truncated from the source.

<b>Eval Date:</b>	12/18/2019
<b>Violations Found:</b>	Yes
<b>Eval General Type:</b>	Compliance Evaluation Inspection
<b>Eval Type:</b>	Routine done by local agency
<b>Eval Division:</b>	Riverside City Fire Department
<b>Eval Program:</b>	HMRRP
<b>Eval Source:</b>	CERS
<b>Eval Notes:</b>	

### Affiliations

<b>Affil Type Desc:</b>	CUPA District
<b>Entity Name:</b>	Riverside Cnty Env Health
<b>Entity Title:</b>	
<b>Address:</b>	4065 County Circle Drive, Room 104
<b>City:</b>	Riverside
<b>State:</b>	CA
<b>Country:</b>	
<b>Zip Code:</b>	92503
<b>Phone:</b>	(951) 358-5055

<b>Affil Type Desc:</b>	Operator
<b>Entity Name:</b>	Brockton Auto Clinic
<b>Entity Title:</b>	
<b>Address:</b>	
<b>City:</b>	
<b>State:</b>	
<b>Country:</b>	
<b>Zip Code:</b>	
<b>Phone:</b>	(951) 682-7104

<b>Affil Type Desc:</b>	Facility Mailing Address
<b>Entity Name:</b>	Mailing Address
<b>Entity Title:</b>	
<b>Address:</b>	4468 Brockton Ave
<b>City:</b>	Riverside
<b>State:</b>	CA
<b>Country:</b>	
<b>Zip Code:</b>	92501
<b>Phone:</b>	

<b>Affil Type Desc:</b>	Parent Corporation
-------------------------	--------------------



Map Key	Number of Records	Direction	Distance (mi/ft)	Elev/Diff (ft)	Site	DB
<div> <div> <b>Entity Name:</b>  <b>Entity Title:</b>  <b>Address:</b>  <b>City:</b>  <b>State:</b>  <b>Country:</b>  <b>Zip Code:</b>  <b>Phone:</b> </div> <div> Brockton Auto Clinic </div> </div>						
<div> <div> <b>Affil Type Desc:</b>  <b>Entity Name:</b>  <b>Entity Title:</b>  <b>Address:</b>  <b>City:</b>  <b>State:</b>  <b>Country:</b>  <b>Zip Code:</b>  <b>Phone:</b> </div> <div> Identification Signer  Clint Randolph  Owner </div> </div>						
<div> <div> <b>Affil Type Desc:</b>  <b>Entity Name:</b>  <b>Entity Title:</b>  <b>Address:</b>  <b>City:</b>  <b>State:</b>  <b>Country:</b>  <b>Zip Code:</b>  <b>Phone:</b> </div> <div> Environmental Contact  Brockton Auto Clinic    4468 Brockton Ave  Riverside  CA    92501 </div> </div>						
<div> <div> <b>Affil Type Desc:</b>  <b>Entity Name:</b>  <b>Entity Title:</b>  <b>Address:</b>  <b>City:</b>  <b>State:</b>  <b>Country:</b>  <b>Zip Code:</b>  <b>Phone:</b> </div> <div> Document Preparer  Clint Randolph </div> </div>						
<div> <div> <b>Affil Type Desc:</b>  <b>Entity Name:</b>  <b>Entity Title:</b>  <b>Address:</b>  <b>City:</b>  <b>State:</b>  <b>Country:</b>  <b>Zip Code:</b>  <b>Phone:</b> </div> <div> Legal Owner  Brockton Auto Clinic    4468 Brockton Ave  Riverside  CA  United States  92501  (951) 684-3993 </div> </div>						
<b><u>Coordinates</u></b>						
<b>Env Int Type Code:</b> HMBP <b>Program ID:</b> 10531513 <b>Latitude:</b> 33.977230		<b>Longitude:</b> -117.384000 <b>Coord Name:</b> <b>Ref Point Type Desc:</b> Center of a facility or station.				
<u>1</u>	8 of 9	WNW	0.00 / 0.00	796.44 / 0	BROCKTON AUTO CLINIC 4468 BROCKTON AVE RIVERSIDE CA 92501-4005	RCRA NON GEN
<div> <div> <b>EPA Handler ID:</b>  <b>Gen Status Universe:</b>  <b>Contact Name:</b>  <b>Contact Address:</b>  <b>Contact Phone No and Ext:</b>  <b>Contact Email:</b>  <b>Contact Country:</b>  <b>County Name:</b> </div> <div> CAL000010165  No Report  NORRIS A WATERS  4468 BROCKTON AVE , , RIVERSIDE , CA, 92501-4005 ,  951-682-7104  BROCKTONAUTO@GMAIL.COM  RIVERSIDE </div> </div>						
65	erisinfo.com   Environmental Risk Information Services				Order No: 22011100749	

Map Key	Number of Records	Direction	Distance (mi/ft)	Elev/Diff (ft)	Site	DB
EPA Region:		09				
Land Type:						
Receive Date:		19891114				
Location Latitude:		33.977436				
Location Longitude:		-117.384163				

#### Violation/Evaluation Summary

**Note:** NO RECORDS: As of Nov 2021, there are no Compliance Monitoring and Enforcement (violation) records associated with this facility (EPA ID).

#### Handler Summary

**Importer Activity:** No  
**Mixed Waste Generator:** No  
**Transporter Activity:** No  
**Transfer Facility:** No  
**Onsite Burner Exemption:** No  
**Furnace Exemption:** No  
**Underground Injection Activity:** No  
**Commercial TSD:** No  
**Used Oil Transporter:** No  
**Used Oil Transfer Facility:** No  
**Used Oil Processor:** No  
**Used Oil Refiner:** No  
**Used Oil Burner:** No  
**Used Oil Market Burner:** No  
**Used Oil Spec Marketer:** No

#### Hazardous Waste Handler Details

**Sequence No:** 1  
**Receive Date:** 19891114  
**Handler Name:** BROCKTON AUTO CLINIC  
**Source Type:** Implementer  
**Federal Waste Generator Code:** N  
**Generator Code Description:** Not a Generator, Verified

#### Owner/Operator Details

<b>Owner/Operator Ind:</b> Current Operator	<b>Street No:</b>
<b>Type:</b> Other	<b>Street 1:</b> 4468 BROCKTON AVE
<b>Name:</b> NORRIS A WATERS	<b>Street 2:</b>
<b>Date Became Current:</b>	<b>City:</b> RIVERSIDE
<b>Date Ended Current:</b>	<b>State:</b> CA
<b>Phone:</b> 951-682-7104	<b>Country:</b>
<b>Source Type:</b> Implementer	<b>Zip Code:</b> 92501-4005

<b>Owner/Operator Ind:</b> Current Owner	<b>Street No:</b>
<b>Type:</b> Other	<b>Street 1:</b> 4468 BROCKTON AVE
<b>Name:</b> NORRIS A WATERS/C RANDOLPH	<b>Street 2:</b>
<b>Date Became Current:</b>	<b>City:</b> RIVERSIDE
<b>Date Ended Current:</b>	<b>State:</b> CA
<b>Phone:</b> 909-682-7104	<b>Country:</b>
<b>Source Type:</b> Implementer	<b>Zip Code:</b> 92501-0000

<u>1</u>	9 of 9	WNW	0.00 / 0.00	796.44 / 0	Brockton Auto Clinic 4468 Brockton Ave Riverside CA 92501	HWG RIVERSIDE
----------	--------	-----	----------------	---------------	---	------------------

Map Key	Number of Records	Direction	Distance (mi/ft)	Elev/Diff (ft)	Site	DB
<a href="#">2</a>	1 of 16	ESE	0.01 / 75.01	797.69 / 1	DIAGNOSTIC BREAST IMAGING CTR 4500 BROCKTON AVE STE 219 RIVERSIDE CA 92501	RCRA SQG

**EPA Handler ID:** CA0000259804  
**Gen Status Universe:** Small Quantity Generator  
**Contact Name:** JOAN DALTON  
**Contact Address:** 1660 CHICAGO AVE STE N15 , , RIVERSIDE , CA, 92507 , US  
**Contact Phone No and Ext:** 909-276-7550  
**Contact Email:**  
**Contact Country:** US  
**County Name:** RIVERSIDE  
**EPA Region:** 09  
**Land Type:** Private  
**Receive Date:** 19940413  
**Location Latitude:** 33.984726  
**Location Longitude:** -117.378786

#### Violation/Evaluation Summary

**Note:** NO RECORDS: As of Nov 2021, there are no Compliance Monitoring and Enforcement (violation) records associated with this facility (EPA ID).

#### Handler Summary

**Importer Activity:** No  
**Mixed Waste Generator:** No  
**Transporter Activity:** No  
**Transfer Facility:** No  
**Onsite Burner Exemption:** No  
**Furnace Exemption:** No  
**Underground Injection Activity:** No  
**Commercial TSD:** No  
**Used Oil Transporter:** No  
**Used Oil Transfer Facility:** No  
**Used Oil Processor:** No  
**Used Oil Refiner:** No  
**Used Oil Burner:** No  
**Used Oil Market Burner:** No  
**Used Oil Spec Marketer:** No

#### Hazardous Waste Handler Details

**Sequence No:** 1  
**Receive Date:** 19940413  
**Handler Name:** DIAGNOSTIC BREAST IMAGING CTR  
**Federal Waste Generator Code:** 2  
**Generator Code Description:** Small Quantity Generator  
**Source Type:** Notification

#### Owner/Operator Details

<b>Owner/Operator Ind:</b>	Current Owner	<b>Street No:</b>	
<b>Type:</b>	Private	<b>Street 1:</b>	1660 CHICAGO AVE STE N15
<b>Name:</b>	COMPUTERIZED DIAGNOSTIC IMAGING	<b>Street 2:</b>	
<b>Date Became Current:</b>		<b>City:</b>	RIVERSIDE
<b>Date Ended Current:</b>		<b>State:</b>	CA
<b>Phone:</b>	909-781-2270	<b>Country:</b>	
<b>Source Type:</b>	Notification	<b>Zip Code:</b>	92507

<a href="#">2</a>	2 of 16	ESE	0.01 / 75.01	797.69 / 1	DIAGNOSTIC BREAST IMAGING CTR	FINDS/FRS
-------------------	---------	-----	--------------	------------	-------------------------------	-----------

Map Key	Number of Records	Direction	Distance (mi/ft)	Elev/Diff (ft)	Site	DB
					4500 BROCKTON AVE STE 219 RIVERSIDE CA 92501	
Registry ID:		110002616125				
FIPS Code:		06065				
HUC Code:		18070203				
Site Type Name:		STATIONARY				
Location Description:						
Supplemental Location:						
Create Date:		01-MAR-00				
Update Date:		26-JAN-12				
Interest Types:		SQG				
SIC Codes:						
SIC Code Descriptions:						
NAICS Codes:						
NAICS Code Descriptions:						
Conveyor:		FRS-GEOCODE				
Federal Facility Code:						
Federal Agency Name:						
Tribal Land Code:						
Tribal Land Name:						
Congressional Dist No:		44				
Census Block Code:		060650303003013				
EPA Region Code:		09				
County Name:		RIVERSIDE				
US/Mexico Border Ind:						
Latitude:		33.97694				
Longitude:		-117.38486				
Reference Point:		CENTER OF A FACILITY OR STATION				
Coord Collection Method:		ADDRESS MATCHING-HOUSE NUMBER				
Accuracy Value:		30				
Datum:		NAD83				
Source:						
Facility Detail Rprt URL:		<a href="https://ofmpub.epa.gov/frs_public2/fii_query_detail.disp_program_facility?p_registry_id=110002616125">https://ofmpub.epa.gov/frs_public2/fii_query_detail.disp_program_facility?p_registry_id=110002616125</a>				
Program Acronyms:						
RCRAINFO:CA0000259804						

<a href="#">2</a>	3 of 16	ESE	0.01 / 75.01	797.69 / 1	INLAND EMPIRE SPINE CTR DBA HAIDER SPINE 4500 BROCKTON AVE SUITE 201 RIVERSIDE CA 925010000	HAZNET
<b>SIC Code:</b>						
<b>NAICS Code:</b>						
<b>EPA ID:</b>		CAL000084011				
<b>Create Date:</b>		12/21/1992				
<b>Fac Act Ind:</b>		No				
<b>Inact Date:</b>		6/30/2000				
<b>County Code:</b>		33				
<b>County Name:</b>		Riverside				
<b>Mail Name:</b>						
<b>Mailing Addr 1:</b>		4240 TEQUESQUITE AVE				
<b>Mailing Addr 2:</b>						
<b>Owner Fax:</b>						
<b>Contact Information</b>						
<b>Contact Name:</b>		MARK LE MUNYON				
<b>Street Address 1:</b>		INACTIVE PER VQ00 - BMI				
<b>Street Address 2:</b>						
<b>City:</b>		RIVERSIDE				
<b>State:</b>		CA				
<b>Zip:</b>		925010000				
<b>Phone:</b>		9096822225				

Map Key	Number of Records	Direction	Distance (mi/ft)	Elev/Diff (ft)	Site	DB
--		--				
<b>Tanner Information</b>						
--		--				
<b>Generator EPA ID:</b>		CAL000084011				
<b>Generator County Code:</b>		33				
<b>Generator County:</b>		Riverside				
<b>TSD EPA ID:</b>		CAD983604000				
<b>TSD County Code:</b>		36				
<b>TSD County:</b>		San Bernardino				
<b>State Waste Code:</b>		541				
<b>State Waste Code Desc.:</b>		Photochemicals/photoprocessing waste				
<b>Method Code:</b>		R01				
<b>Method Description:</b>		Recycler				
<b>Tons:</b>		0.4378				
<b>Year:</b>		1993				
--		--				
<b>Generator EPA ID:</b>		CAL000084011				
<b>Generator County Code:</b>		33				
<b>Generator County:</b>		Riverside				
<b>TSD EPA ID:</b>		CAD983604000				
<b>TSD County Code:</b>		36				
<b>TSD County:</b>		San Bernardino				
<b>State Waste Code:</b>		541				
<b>State Waste Code Desc.:</b>		Photochemicals/photoprocessing waste				
<b>Method Code:</b>		R01				
<b>Method Description:</b>		Recycler				
<b>Tons:</b>		0.9715				
<b>Year:</b>		1994				
--		--				
<b>Generator EPA ID:</b>		CAL000084011				
<b>Generator County Code:</b>		33				
<b>Generator County:</b>		Riverside				
<b>TSD EPA ID:</b>		CAD983604000				
<b>TSD County Code:</b>		36				
<b>TSD County:</b>		San Bernardino				
<b>State Waste Code:</b>		541				
<b>State Waste Code Desc.:</b>		Photochemicals/photoprocessing waste				
<b>Method Code:</b>		R01				
<b>Method Description:</b>		Recycler				
<b>Tons:</b>		0.1097				
<b>Year:</b>		1995				
--		--				
<b>Generator EPA ID:</b>		CAL000084011				
<b>Generator County Code:</b>		33				
<b>Generator County:</b>		Riverside				
<b>TSD EPA ID:</b>		CAD983604000				
<b>TSD County Code:</b>		36				
<b>TSD County:</b>		San Bernardino				
<b>State Waste Code:</b>		541				
<b>State Waste Code Desc.:</b>		Photochemicals/photoprocessing waste				
<b>Method Code:</b>		R01				
<b>Method Description:</b>		Recycler				
<b>Tons:</b>		0.1117				
<b>Year:</b>		1996				
--		--				
<b>Generator EPA ID:</b>		CAL000084011				
<b>Generator County Code:</b>		33				
<b>Generator County:</b>		Riverside				
<b>TSD EPA ID:</b>		CAD983604000				
<b>TSD County Code:</b>		36				
<b>TSD County:</b>		San Bernardino				
<b>State Waste Code:</b>		541				
<b>State Waste Code Desc.:</b>		Photochemicals/photoprocessing waste				
<b>Method Code:</b>		R01				
<b>Method Description:</b>		Recycler				
<b>Tons:</b>		0.0874				
<b>Year:</b>		1997				
--		--				
<b>Generator EPA ID:</b>		CAL000084011				

Map Key	Number of Records	Direction	Distance (mi/ft)	Elev/Diff (ft)	Site	DB
<hr/>						
Generator County Code:		33				
Generator County:		Riverside				
TSD EPA ID:		CAD983604000				
TSD County Code:		36				
TSD County:		San Bernardino				
State Waste Code:		541				
State Waste Code Desc.:		Photochemicals/photoprocessing waste				
Method Code:		R01				
Method Description:		Recycler				
Tons:		0.0417				
Year:		1998				
--		--				
Generator EPA ID:		CAL000084011				
Generator County Code:		33				
Generator County:		Riverside				
TSD EPA ID:		CAD883604000				
TSD County Code:						
TSD County:						
State Waste Code:		541				
State Waste Code Desc.:		Photochemicals/photoprocessing waste				
Method Code:		R01				
Method Description:		Recycler				
Tons:		0.2293				
Year:		1993				
--		--				
Generator EPA ID:		CAL000084011				
Generator County Code:		33				
Generator County:		Riverside				
TSD EPA ID:		CAD983604000				
TSD County Code:		36				
TSD County:		San Bernardino				
State Waste Code:		541				
State Waste Code Desc.:		Photochemicals/photoprocessing waste				
Method Code:						
Method Description:						
Tons:		0.1251				
Year:		1993				
--		--				
Generator EPA ID:		CAL000084011				
Generator County Code:		33				
Generator County:		Riverside				
TSD EPA ID:		CAD983604000				
TSD County Code:		36				
TSD County:		San Bernardino				
State Waste Code:		541				
State Waste Code Desc.:		Photochemicals/photoprocessing waste				
Method Code:						
Method Description:						
Tons:		0.2502				
Year:		1994				
--		--				
<hr/>						
<u>2</u>	4 of 16	ESE	0.01 / 75.01	797.69 / 1	DIAGNOSTIC BREAST IMAGING CTR 4500 BROCKTON AVE STE 219 RIVERSIDE CA 925010000	HAZNET
SIC Code:				Mailing City:	RIVERSIDE	
NAICS Code:	5414			Mailing State:	CA	
EPA ID:	CA0000259804			Mailing Zip:	925072031	
Create Date:	12/8/1995			Region Code:	4	
Fac Act Ind:	No			Owner Name:	COMPUTERIZED DIAGNOSTIC IMAGIN	
Inact Date:	10/11/2002			Owner Addr 1:	2020 IOWA AVE STE 103	
County Code:	33			Owner Addr 2:		
County Name:	Riverside			Owner City:	RIVERSIDE	
Mail Name:				Owner State:	CA	
Mailing Addr 1:	4500 BROCKTON AVE STE 219			Owner Zip:	925072417	
Mailing Addr 2:				Owner Phone:	9097812270	



Map Key	Number of Records	Direction	Distance (mi/ft)	Elev/Diff (ft)	Site	DB
<b>Owner Fax:</b>						
<b>Contact Information</b>						
--		--				
<b>Contact Name:</b>		JOAN DALTON DIR OF MAMMOGRAPHY				
<b>Street Address 1:</b>		4500 BROCKTON AVE STE 219				
<b>Street Address 2:</b>						
<b>City:</b>		RIVERSIDE				
<b>State:</b>		CA				
<b>Zip:</b>		925014009				
<b>Phone:</b>		9092767550				
--		--				
--		--				
<b>Tanner Information</b>						
--		--				
<b>Generator EPA ID:</b>		CA0000259804				
<b>Generator County Code:</b>		33				
<b>Generator County:</b>		Riverside				
<b>TSD EPA ID:</b>		CAD982524613				
<b>TSD County Code:</b>		30				
<b>TSD County:</b>		Orange				
<b>State Waste Code:</b>		541				
<b>State Waste Code Desc.:</b>		Photochemicals/photoprocessing waste				
<b>Method Code:</b>		R01				
<b>Method Description:</b>		Recycler				
<b>Tons:</b>		0.0417				
<b>Year:</b>		1995				
--		--				
<b>Generator EPA ID:</b>		CA0000259804				
<b>Generator County Code:</b>		33				
<b>Generator County:</b>		Riverside				
<b>TSD EPA ID:</b>		CAD983604000				
<b>TSD County Code:</b>		36				
<b>TSD County:</b>		San Bernardino				
<b>State Waste Code:</b>		541				
<b>State Waste Code Desc.:</b>		Photochemicals/photoprocessing waste				
<b>Method Code:</b>		R01				
<b>Method Description:</b>		Recycler				
<b>Tons:</b>		0.0477				
<b>Year:</b>		1995				
--		--				
<b>Generator EPA ID:</b>		CA0000259804				
<b>Generator County Code:</b>		33				
<b>Generator County:</b>		Riverside				
<b>TSD EPA ID:</b>		CAD983604000				
<b>TSD County Code:</b>		36				
<b>TSD County:</b>		San Bernardino				
<b>State Waste Code:</b>		541				
<b>State Waste Code Desc.:</b>		Photochemicals/photoprocessing waste				
<b>Method Code:</b>		R01				
<b>Method Description:</b>		Recycler				
<b>Tons:</b>		0.0437				
<b>Year:</b>		1996				
--		--				
<b>Generator EPA ID:</b>		CA0000259804				
<b>Generator County Code:</b>		33				
<b>Generator County:</b>		Riverside				
<b>TSD EPA ID:</b>		CAD983604000				
<b>TSD County Code:</b>		36				
<b>TSD County:</b>		San Bernardino				
<b>State Waste Code:</b>		541				
<b>State Waste Code Desc.:</b>		Photochemicals/photoprocessing waste				
<b>Method Code:</b>		R01				
<b>Method Description:</b>		Recycler				
<b>Tons:</b>		0.0889				
<b>Year:</b>		1997				
--		--				
<b>Generator EPA ID:</b>		CA0000259804				
<b>Generator County Code:</b>		33				

Map Key	Number of Records	Direction	Distance (mi/ft)	Elev/Diff (ft)	Site	DB
<b>Generator County:</b>		Riverside				
<b>TSD EPA ID:</b>		CAD983604000				
<b>TSD County Code:</b>		36				
<b>TSD County:</b>		San Bernardino				
<b>State Waste Code:</b>		541				
<b>State Waste Code Desc.:</b>		Photochemicals/photoprocessing waste				
<b>Method Code:</b>		R01				
<b>Method Description:</b>		Recycler				
<b>Tons:</b>		0.0879				
<b>Year:</b>		1998				
--		--				
<b>Generator EPA ID:</b>		CA0000259804				
<b>Generator County Code:</b>		33				
<b>Generator County:</b>		Riverside				
<b>TSD EPA ID:</b>		CAD983604000				
<b>TSD County Code:</b>		36				
<b>TSD County:</b>		San Bernardino				
<b>State Waste Code:</b>		541				
<b>State Waste Code Desc.:</b>		Photochemicals/photoprocessing waste				
<b>Method Code:</b>						
<b>Method Description:</b>						
<b>Tons:</b>		0.0437				
<b>Year:</b>		1996				
--		--				

<u>2</u>	5 of 16	ESE	0.01 / 75.01	797.69 / 1	DIAGNOSTIC BREAST IMAGING CNTR 4500 BROCKTON AVENUE RIVERSIDE CA 925010000	HAZNET
<b>SIC Code:</b>					<b>Mailing City:</b>	RIVERSIDE
<b>NAICS Code:</b>					<b>Mailing State:</b>	CA
<b>EPA ID:</b>					<b>Mailing Zip:</b>	925070000
<b>Create Date:</b>					<b>Region Code:</b>	4
<b>Fac Act Ind:</b>					<b>Owner Name:</b>	COMPUTERIZED DIAG IMAGING CNTR
<b>Inact Date:</b>					<b>Owner Addr 1:</b>	1660 CHICAGO AVENUE
<b>County Code:</b>					<b>Owner Addr 2:</b>	
<b>County Name:</b>					<b>Owner City:</b>	RIVERSIDE
<b>Mail Name:</b>					<b>Owner State:</b>	CA
<b>Mailing Addr 1:</b>					<b>Owner Zip:</b>	925070000
<b>Mailing Addr 2:</b>					<b>Owner Phone:</b>	7142767550
<b>Owner Fax:</b>						
<b>Contact Information</b>						
--						
<b>Contact Name:</b>					DEACT NOW USING CA0000259804	
<b>Street Address 1:</b>						
<b>Street Address 2:</b>						
<b>City:</b>						
<b>State:</b>						
<b>Zip:</b>						
<b>Phone:</b>						
--						
--						
<b>Tanner Information</b>						
--						
<b>Generator EPA ID:</b>					CAL912323079	
<b>Generator County Code:</b>					33	
<b>Generator County:</b>					Riverside	
<b>TSD EPA ID:</b>					CAD982524613	
<b>TSD County Code:</b>					30	
<b>TSD County:</b>					Orange	
<b>State Waste Code:</b>					541	
<b>State Waste Code Desc.:</b>					Photochemicals/photoprocessing waste	
<b>Method Code:</b>					R01	
<b>Method Description:</b>					Recycler	
<b>Tons:</b>					0.1417	
<b>Year:</b>					1994	

Map Key	Number of Records	Direction	Distance (mi/ft)	Elev/Diff (ft)	Site	DB
--		--				
<b>Generator EPA ID:</b>		CAL912323079				
<b>Generator County Code:</b>		33				
<b>Generator County:</b>		Riverside				
<b>TSD EPA ID:</b>		CAD983604000				
<b>TSD County Code:</b>		36				
<b>TSD County:</b>		San Bernardino				
<b>State Waste Code:</b>		541				
<b>State Waste Code Desc.:</b>		Photochemicals/photoprocessing waste				
<b>Method Code:</b>		R01				
<b>Method Description:</b>		Recycler				
<b>Tons:</b>		0.007				
<b>Year:</b>		1994				
--		--				

<a href="#">2</a>	6 of 16	ESE	0.01 / 75.01	797.69 / 1	INLAND EMPIRE UROLOGY MED GRP 4500 BROCKTON AVE STE 315 RIVERSIDE CA 925010000	HAZNET
<b>SIC Code:</b>						<b>Mailing City:</b> RIVERSIDE
<b>NAICS Code:</b>						<b>Mailing State:</b> CA
<b>EPA ID:</b>		CAL000059719			<b>Mailing Zip:</b> 925010000	
<b>Create Date:</b>		5/7/1992			<b>Region Code:</b> 4	
<b>Fac Act Ind:</b>		No			<b>Owner Name:</b> RIVERSIDE COMM VENTURES CORP	
<b>Inact Date:</b>		6/30/1993			<b>Owner Addr 1:</b> --	
<b>County Code:</b>		33			<b>Owner Addr 2:</b> --	
<b>County Name:</b>		Riverside			<b>Owner City:</b> --	
<b>Mail Name:</b>					<b>Owner State:</b> 99	
<b>Mailing Addr 1:</b>		4500 BROCKTON AVE STE 315			<b>Owner Zip:</b> --	
<b>Mailing Addr 2:</b>					<b>Owner Phone:</b> 0000000000	
<b>Owner Fax:</b>						

**Contact Information**

--	--
<b>Contact Name:</b>	INACTIVE DUP NUM IN BLK LOGBK
<b>Street Address 1:</b>	--
<b>Street Address 2:</b>	--
<b>City:</b>	--
<b>State:</b>	99
<b>Zip:</b>	--
<b>Phone:</b>	--
--	--

<a href="#">2</a>	7 of 16	ESE	0.01 / 75.01	797.69 / 1	4500 BROCKTON AVE SUITE 201 RIVERSIDE CA 925010000	HIST MANIFEST
<b>Gen EPA ID:</b>		CAL000084011				
<b>Create Date:</b>		12/21/1992 0:00:00				
<b>Inact Date:</b>		6/30/2000 0:00:00				
<b>Facility Mail Street:</b>		4240 TEQUESQUITE AVE				
<b>Facility Mail City:</b>		RIVERSIDE				
<b>Facility Mail State:</b>		CA				
<b>Facility Mail Zip:</b>		925010000				
<b>Contact Phone(s):</b>		9096822225				
<b>File Year(s):</b>		1992				
<b>Contact Name(s):</b>		MARK LE MUNYON				

**Tanner Information**

<b>Method Description:</b>		
<b>Tons:</b>		0
<b>Year:</b>		1992
<b>Generator County Code:</b>		33
<b>Generator County:</b>		Riverside

Map Key	Number of Records	Direction	Distance (mi/ft)	Elev/Diff (ft)	Site	DB
---------	-------------------	-----------	------------------	----------------	------	----

Method Code:  
Tsd County Code: 36  
Tsd County: San Bernardino  
State Waste Code:  
State Waste Code Desc:  
Tsd Epa ID: CAL920343145

**Tanner Information**

Method Description:  
Tons: 0.12  
Year: 1992  
Generator County Code: 33  
Generator County: Riverside  
Method Code:  
Tsd County Code: 36  
Tsd County: San Bernardino  
State Waste Code: 541  
State Waste Code Desc: Photochemicals/photoprocessing waste  
Tsd Epa ID: CAL920343145

<a href="#">2</a>	8 of 16	ESE	0.01 / 75.01	797.69 / 1	THE ONCOLOGY INSTITUTE CA APC DBA THE ONCOLOGY INSTITUTE OF HOPE AND INNOVATION 4500 BROCKTON AVE STE 316 RIVERSIDE CA 92506	RCRA NON GEN
-------------------	---------	-----	--------------	------------	---	-----------------

EPA Handler ID: CAL000438541  
Gen Status Universe: No Report  
Contact Name: MARIA GARCIA  
Contact Address: 4646 , BROCKTON AVE STE 203 , , RIVERSIDE , CA, 92506 , US  
Contact Phone No and Ext: 951-394-7028  
Contact Email: MARIAGARCIA@THEONCOLOGYINSTITUTE.COM  
Contact Country: US  
County Name: RIVERSIDE  
EPA Region: 09  
Land Type:  
Receive Date: 20210618  
Location Latitude: 33.977609  
Location Longitude: -117.383933

**Violation/Evaluation Summary**

Note: NO RECORDS: As of Nov 2021, there are no Compliance Monitoring and Enforcement (violation) records associated with this facility (EPA ID).

**Handler Summary**

Importer Activity: No  
Mixed Waste Generator: No  
Transporter Activity: No  
Transfer Facility: No  
Onsite Burner Exemption: No  
Furnace Exemption: No  
Underground Injection Activity: No  
Commercial TSD: No  
Used Oil Transporter: No  
Used Oil Transfer Facility: No  
Used Oil Processor: No  
Used Oil Refiner: No  
Used Oil Burner: No  
Used Oil Market Burner: No  
Used Oil Spec Marketer: No

Map Key	Number of Records	Direction	Distance (mi/ft)	Elev/Diff (ft)	Site	DB
---------	-------------------	-----------	------------------	----------------	------	----

#### Hazardous Waste Handler Details

**Sequence No:** 1  
**Receive Date:** 20180821  
**Handler Name:** RICHY AGAJANIAN M.D. A PROFESSIONAL CORPORATION  
**Source Type:** Implementer  
**Federal Waste Generator Code:** N  
**Generator Code Description:** Not a Generator, Verified

#### Hazardous Waste Handler Details

**Sequence No:** 1  
**Receive Date:** 20210618  
**Handler Name:** THE ONCOLOGY INSTITUTE CA APC DBA THE ONCOLOGY INSTITUTE OF HOPE AND INNOVATION  
**Source Type:** Deactivation  
**Federal Waste Generator Code:** N  
**Generator Code Description:** Not a Generator, Verified

#### Owner/Operator Details

<b>Owner/Operator Ind:</b>	Current Owner	<b>Street No:</b>	
<b>Type:</b>	Other	<b>Street 1:</b>	18000 STUDEBAKER RD STE 800
<b>Name:</b>	RICHY AGAJANIAN M.D	<b>Street 2:</b>	
<b>Date Became Current:</b>		<b>City:</b>	CERRITOS
<b>Date Ended Current:</b>		<b>State:</b>	CA
<b>Phone:</b>	562-735-3226	<b>Country:</b>	
<b>Source Type:</b>	Implementer	<b>Zip Code:</b>	90703

<b>Owner/Operator Ind:</b>	Current Operator	<b>Street No:</b>	
<b>Type:</b>	Other	<b>Street 1:</b>	18000 STUDEBAKER RD STE 800
<b>Name:</b>	RICHY AGAJANIAN M.D	<b>Street 2:</b>	
<b>Date Became Current:</b>		<b>City:</b>	CERRITOS
<b>Date Ended Current:</b>		<b>State:</b>	CA
<b>Phone:</b>	562-735-3226	<b>Country:</b>	US
<b>Source Type:</b>	Deactivation	<b>Zip Code:</b>	90703

<b>Owner/Operator Ind:</b>	Current Operator	<b>Street No:</b>	
<b>Type:</b>	Other	<b>Street 1:</b>	18000 STUDEBAKER RD STE 800
<b>Name:</b>	MARK HUEPPELSHEUSER	<b>Street 2:</b>	
<b>Date Became Current:</b>		<b>City:</b>	CERRITOS
<b>Date Ended Current:</b>		<b>State:</b>	CA
<b>Phone:</b>	562-735-3226	<b>Country:</b>	
<b>Source Type:</b>	Implementer	<b>Zip Code:</b>	90703

#### Historical Handler Details

**Receive Dt:** 20180821  
**Generator Code Description:** Not a Generator, Verified  
**Handler Name:** RICHY AGAJANIAN M.D. A PROFESSIONAL CORPORATION

<a href="#">2</a>	9 of 16	ESE	0.01 / 75.01	797.69 / 1	RICHY AGAJANIAN M.D. A PROFESSIONAL CORPORATION 4500 BROCKTON AVE STE 316 RIVERSIDE CA 92506	FINDS/FRS
-------------------	---------	-----	--------------	------------	--	-----------

**Registry ID:** 110070488527  
**FIPS Code:** 06065  
**HUC Code:**  
**Site Type Name:** STATIONARY  
**Location Description:**  
**Supplemental Location:**  
**Create Date:** 03-JAN-19  
**Update Date:**

Map Key	Number of Records	Direction	Distance (mi/ft)	Elev/Diff (ft)	Site	DB
Interest Types:		OTHER HAZARDOUS WASTE ACTIVITIES				
SIC Codes:						
SIC Code Descriptions:						
NAICS Codes:		621493				
NAICS Code Descriptions:		FREESTANDING AMBULATORY SURGICAL AND EMERGENCY CENTERS.				
Conveyor:						
Federal Facility Code:						
Federal Agency Name:						
Tribal Land Code:						
Tribal Land Name:						
Congressional Dist No:						
Census Block Code:						
EPA Region Code:		09				
County Name:		RIVERSIDE				
US/Mexico Border Ind:						
Latitude:						
Longitude:						
Reference Point:						
Coord Collection Method:						
Accuracy Value:						
Datum:		NAD83				
Source:						
Facility Detail Rprt URL:		https://ofmpub.epa.gov/frs_public2/fii_query_detail.disp_program_facility?p_registry_id=110070488527				
Program Acronyms:						
RCRAINFO:CAL000438541						
2	10 of 16	ESE	0.01 / 75.01	797.69 / 1	EUGENE ALBRIGHT, MD OOB 4500 BROCKTON AVE STE 315 RIVERSIDE CA 92501-4018	MED WST RIVERSIDE
Fac ID:		FA0000572		State:		CA
Rec ID:		PR0000833		City:		RIVERSIDE
County:				Zip:		92501-4018
Address:		4500 BROCKTON AVE STE 315				
Details						
Current Status:				Phone No:		9097817140
Last Bill:		01/01/11		Count:		551
Fixed Fee:		43		Mailing Zip:		92501-401
PE:		4332				
Facility Description:		MED SMALL QUANTITY GENERATOR				
2	11 of 16	ESE	0.01 / 75.01	797.69 / 1	RIVERSIDE CARDIOLOGY ASSOCIATES MEDICAL GROUP 4500 BROCKTON AVE STE 203 RIVERSIDE CA 92501-4027	MED WST RIVERSIDE
Fac ID:		FA0000598		State:		CA
Rec ID:		PR0000859		City:		RIVERSIDE
County:				Zip:		92501-4027
Address:		4500 BROCKTON AVE STE 203				
Details						
Current Status:				Phone No:		9096863600
Last Bill:		01/01/11		Count:		577
Fixed Fee:		43		Mailing Zip:		925014027
PE:		4332				
Facility Description:		MED SMALL QUANTITY GENERATOR				

76

[erisinfo.com](https://erisinfo.com) | Environmental Risk Information Services

Order No: 22011100749



Map Key	Number of Records	Direction	Distance (mi/ft)	Elev/Diff (ft)	Site	DB
<a href="#">2</a>	12 of 16	ESE	0.01 / 75.01	797.69 / 1	RIVERSIDE EYE,EAR, NOSE&THROAT INST.-OOB 4500 BROCKTON AVE STE 105 RIVERSIDE CA 92501-4006	MED WST RIVERSIDE
Fac ID:	FA0000244			State:	CA	
Rec ID:	PR0000364			City:	RIVERSIDE	
County:				Zip:	92501-4006	
Address:	4500 BROCKTON AVE STE 105					
<b>Details</b>						
Current Status:				Phone No:	9097882788	
Last Bill:	01/01/11			Count:	245	
Fixed Fee:	604			Mailing Zip:	925014006	
PE:	4310					
Facility Description:	MED SURG, DIALY, REHAB					
<a href="#">2</a>	13 of 16	ESE	0.01 / 75.01	797.69 / 1	ELISSA GROPEN, MD INC 4500 BROCKTON AVE RIVERSIDE CA 92501-4028	MED WST RIVERSIDE
Fac ID:	FA0000279			State:	CA	
Rec ID:	PR0001525			City:	RIVERSIDE	
County:				Zip:	92501-4028	
Address:	4500 BROCKTON AVE					
<b>Details</b>						
Current Status:	ACTIVE			Phone No:	9516848397	
Last Bill:	12/12/2006			Count:		
Fixed Fee:	\$36.00			Mailing Zip:		
PE:						
Facility Description:	MED SMALL QUANTITY GENERATOR					
<a href="#">2</a>	14 of 16	ESE	0.01 / 75.01	797.69 / 1	THAKER UROLOGICAL CENTER, INC. 4500 BROCKTON AVE STE 204 RIVERSIDE CA 92501	MED WST RIVERSIDE
Fac ID:	FA0000454			State:	CA	
Rec ID:	PR0000697			City:	RIVERSIDE	
County:				Zip:	92501	
Address:	4500 BROCKTON AVE STE 204					
<b>Details</b>						
Current Status:				Phone No:		
Last Bill:	01/01/11			Count:	426	
Fixed Fee:	43			Mailing Zip:	925014028	
PE:	4332					
Facility Description:	MED SMALL QUANTITY GENERATOR					
<a href="#">2</a>	15 of 16	ESE	0.01 / 75.01	797.69 / 1	BALDEV S RAI, M.D. - OOB 4500 BROCKTON AVE STE 205 RIVERSIDE CA 92501-4027	MED WST RIVERSIDE
Fac ID:	FA0000521			State:	CA	
Rec ID:	PR0000782			City:	RIVERSIDE	
County:				Zip:	92501-4027	
Address:	4500 BROCKTON AVE STE 205					

Map Key	Number of Records	Direction	Distance (mi/ft)	Elev/Diff (ft)	Site	DB
---------	-------------------	-----------	------------------	----------------	------	----

**Details**

<b>Current Status:</b>		<b>Phone No:</b>	
<b>Last Bill:</b>	01/01/11	<b>Count:</b>	499
<b>Fixed Fee:</b>	43	<b>Mailing Zip:</b>	925014027
<b>PE:</b>	4332		
<b>Facility Description:</b>	MED SMALL QUANTITY GENERATOR		

<a href="#">2</a>	16 of 16	ESE	0.01 / 75.01	797.69 / 1	THE ONCOLOGY INSTITUTE CA APC DBA THE ONCOLOGY INSTITUTE OF HOPE & INNOVATION 4500 BROCKTON AVE STE 316 RIVERSIDE CA 92506	RCRA NON GEN
-------------------	----------	-----	--------------	------------	---	-----------------

<b>EPA Handler ID:</b>	CAL000463409
<b>Gen Status Universe:</b>	No Report
<b>Contact Name:</b>	MARIA GARCIA
<b>Contact Address:</b>	4646 BROCKTON AVE STE 203 , , RIVERSIDE , CA, 92506 , US
<b>Contact Phone No and Ext:</b>	951-394-7028
<b>Contact Email:</b>	MARIAGARCIA@THEONCOLOGYINSTITUTE.COM
<b>Contact Country:</b>	US
<b>County Name:</b>	RIVERSIDE
<b>EPA Region:</b>	09
<b>Land Type:</b>	
<b>Receive Date:</b>	20210615
<b>Location Latitude:</b>	
<b>Location Longitude:</b>	

**Violation/Evaluation Summary**

<b>Note:</b>	NO RECORDS: As of Nov 2021, there are no Compliance Monitoring and Enforcement (violation) records associated with this facility (EPA ID).
--------------	--

**Handler Summary**

<b>Importer Activity:</b>	No
<b>Mixed Waste Generator:</b>	No
<b>Transporter Activity:</b>	No
<b>Transfer Facility:</b>	No
<b>Onsite Burner Exemption:</b>	No
<b>Furnace Exemption:</b>	No
<b>Underground Injection Activity:</b>	No
<b>Commercial TSD:</b>	No
<b>Used Oil Transporter:</b>	No
<b>Used Oil Transfer Facility:</b>	No
<b>Used Oil Processor:</b>	No
<b>Used Oil Refiner:</b>	No
<b>Used Oil Burner:</b>	No
<b>Used Oil Market Burner:</b>	No
<b>Used Oil Spec Marketer:</b>	No

**Hazardous Waste Handler Details**

<b>Sequence No:</b>	1
<b>Receive Date:</b>	20210615
<b>Handler Name:</b>	THE ONCOLOGY INSTITUTE CA APC DBA THE ONCOLOGY INSTITUTE OF HOPE & INNOVATION
<b>Source Type:</b>	Implementer
<b>Federal Waste Generator Code:</b>	N
<b>Generator Code Description:</b>	Not a Generator, Verified

**Owner/Operator Details**

Map Key	Number of Records	Direction	Distance (mi/ft)	Elev/Diff (ft)	Site	DB
<div> <div> <b>Owner/Operator Ind:</b> Current Operator  <b>Type:</b> Other  <b>Name:</b> THE ONCOLOGY INSTITUTE APC  <b>Date Became Current:</b>  <b>Date Ended Current:</b>  <b>Phone:</b> 562-735-3226  <b>Source Type:</b> Implementer </div> <div> <b>Street No:</b>  <b>Street 1:</b> 18000 STUDEBAKER RD STE 800  <b>Street 2:</b>  <b>City:</b> CERRITOS  <b>State:</b> CA  <b>Country:</b> US  <b>Zip Code:</b> 90703 </div> </div>						
<a href="#">3</a>	1 of 9	NE	0.02 / 93.06	798.02 / 1	<b>NELSON GARTH C MD</b> <b>4440 BROCKTON AVE #210</b> <b>RIVERSIDE CA 925010000</b>	HAZNET
<div> <div> <b>SIC Code:</b>  <b>NAICS Code:</b>  <b>EPA ID:</b> CAL920465804  <b>Create Date:</b> 2/15/1992  <b>Fac Act Ind:</b> No  <b>Inact Date:</b> 6/30/1995  <b>County Code:</b> 33  <b>County Name:</b> Riverside  <b>Mail Name:</b>  <b>Mailing Addr 1:</b> 4440 BROCKTON AVE #210  <b>Mailing Addr 2:</b>  <b>Owner Fax:</b> </div> <div> <b>Mailing City:</b> RIVERSIDE  <b>Mailing State:</b> CA  <b>Mailing Zip:</b> 925010000  <b>Region Code:</b> 4  <b>Owner Name:</b> NELSON GARTH C MD  <b>Owner Addr 1:</b> 4440 BROCKTON AVE #210  <b>Owner Addr 2:</b>  <b>Owner City:</b> RIVERSIDE  <b>Owner State:</b> CA  <b>Owner Zip:</b> 925010000  <b>Owner Phone:</b> 7146821011 </div> </div>						
<b>Contact Information</b> -- <b>Contact Name:</b> UNDELIVERABLE FEES FORM 95 LC <b>Street Address 1:</b> -- <b>Street Address 2:</b> -- <b>City:</b> -- <b>State:</b> 99 <b>Zip:</b> -- <b>Phone:</b> -- --						
<a href="#">3</a>	2 of 9	NE	0.02 / 93.06	798.02 / 1	<b>COMMUNITY MED CAL BLDG X-RAY</b> <b>4440 BROCKTON 320</b> <b>RIVERSIDE CA 925014026</b>	HAZNET
<div> <div> <b>SIC Code:</b>  <b>NAICS Code:</b>  <b>EPA ID:</b> CAL920745607  <b>Create Date:</b> 3/14/1992  <b>Fac Act Ind:</b> No  <b>Inact Date:</b> 6/30/1996  <b>County Code:</b> 33  <b>County Name:</b> Riverside  <b>Mail Name:</b>  <b>Mailing Addr 1:</b> 4440 BROCKTON 320  <b>Mailing Addr 2:</b>  <b>Owner Fax:</b> </div> <div> <b>Mailing City:</b> RIVERSIDE  <b>Mailing State:</b> CA  <b>Mailing Zip:</b> 925014026  <b>Region Code:</b> 4  <b>Owner Name:</b> DALE B SPARKS MD INC  <b>Owner Addr 1:</b> 4440 BROCKTON 320  <b>Owner Addr 2:</b>  <b>Owner City:</b> RIVERSIDE  <b>Owner State:</b> CA  <b>Owner Zip:</b> 925014026  <b>Owner Phone:</b> 7146838131 </div> </div>						
<b>Contact Information</b> -- <b>Contact Name:</b> UNDELIVERABLE 1996 FEES FORM <b>Street Address 1:</b> -- <b>Street Address 2:</b> -- <b>City:</b> -- <b>State:</b> 99 <b>Zip:</b> -- <b>Phone:</b> -- --						

Map Key	Number of Records	Direction	Distance (mi/ft)	Elev/Diff (ft)	Site	DB
<a href="#">3</a>	3 of 9	NE	0.02 / 93.06	798.02 / 1	COMMUNITY MEDICAL BUILDING INC 4440 BROCKTON AVE RIVERSIDE CA 92501	HAZNET
SIC Code:				Mailing City:	CULVER CITY	
NAICS Code:				Mailing State:	CA	
EPA ID:		CAC002619638		Mailing Zip:	90232	
Create Date:		7/31/2007		Region Code:	4	
Fac Act Ind:		No		Owner Name:	COMMUNITY MEDICAL BUILDING INC	
Inact Date:		1/28/2008		Owner Addr 1:	4440 BROCKTON AVE	
County Code:		33		Owner Addr 2:		
County Name:		Riverside		Owner City:	RIVERSIDE	
Mail Name:				Owner State:	CA	
Mailing Addr 1:		PO BOX 1253		Owner Zip:	92501	
Mailing Addr 2:				Owner Phone:	3104299981	
Owner Fax:						
Contact Information						
--		--				
Contact Name:		JON PUCEK				
Street Address 1:		PO BOX 1253				
Street Address 2:						
City:		CULVER CITY				
State:		CA				
Zip:		90232				
Phone:		3104299981				
--		--				

<a href="#">3</a>	4 of 9	NE	0.02 / 93.06	798.02 / 1	JACQUELINE AGCAOILI MD CORP 4440 BROCKTON AVE STE 320 RIVERSIDE CA 92510	RCRA NON GEN
<b>EPA Handler ID:</b>		CAL000451676				
<b>Gen Status Universe:</b>		No Report				
<b>Contact Name:</b>		LEE AGCAOILI				
<b>Contact Address:</b>		4440 BROCKTON AVE STE 320 , , RIVERSIDE , CA, 92510 ,				
<b>Contact Phone No and Ext:</b>		957-369-6191				
<b>Contact Email:</b>		AGCAOILIOFFICE@GMAIL.COM				
<b>Contact Country:</b>						
<b>County Name:</b>		RIVERSIDE				
<b>EPA Region:</b>		09				
<b>Land Type:</b>						
<b>Receive Date:</b>		20201231				
<b>Location Latitude:</b>						
<b>Location Longitude:</b>						
<b><u>Violation/Evaluation Summary</u></b>						
<b>Note:</b>		NO RECORDS: As of Nov 2021, there are no Compliance Monitoring and Enforcement (violation) records associated with this facility (EPA ID).				
<b><u>Handler Summary</u></b>						
<b>Importer Activity:</b>		No				
<b>Mixed Waste Generator:</b>		No				
<b>Transporter Activity:</b>		No				
<b>Transfer Facility:</b>		No				
<b>Onsite Burner Exemption:</b>		No				
<b>Furnace Exemption:</b>		No				
<b>Underground Injection Activity:</b>		No				
<b>Commercial TSD:</b>		No				
<b>Used Oil Transporter:</b>		No				
<b>Used Oil Transfer Facility:</b>		No				
<b>Used Oil Processor:</b>		No				

Map Key	Number of Records	Direction	Distance (mi/ft)	Elev/Diff (ft)	Site	DB
Used Oil Refiner:		No				
Used Oil Burner:		No				
Used Oil Market Burner:		No				
Used Oil Spec Marketer:		No				
<b><u>Hazardous Waste Handler Details</u></b>						
Sequence No:		1				
Receive Date:		20201231				
Handler Name:		JACQUELINE AGCAOILI MD CORP				
Source Type:		Implementer				
Federal Waste Generator Code:		N				
Generator Code Description:		Not a Generator, Verified				
<b><u>Owner/Operator Details</u></b>						
Owner/Operator Ind:		Current Operator			Street No:	
Type:		Other			Street 1:	4440 BROCKTON AVE STE 320
Name:		LEE AGCAOILI			Street 2:	
Date Became Current:					City:	RIVERSIDE
Date Ended Current:					State:	CA
Phone:		957-369-6191			Country:	
Source Type:		Implementer			Zip Code:	92510
Owner/Operator Ind:		Current Owner			Street No:	
Type:		Other			Street 1:	17136 NOBLE VIEW CIR
Name:		JACQUELINE AGCAOILI MD CORP			Street 2:	
Date Became Current:					City:	RIVERSIDE
Date Ended Current:					State:	CA
Phone:		951-880-8959			Country:	
Source Type:		Implementer			Zip Code:	92503
<a href="#">3</a>	5 of 9	NE	0.02 / 93.06	798.02 / 1	JACQUELINE AGCAOILI MD CORP 4440 BROCKTON AVE STE 320 RIVERSIDE CA 92510	FINDS/FRS
Registry ID:		110070728749				
FIPS Code:		06065				
HUC Code:						
Site Type Name:		STATIONARY				
Location Description:						
Supplemental Location:						
Create Date:		03-MAY-20				
Update Date:						
Interest Types:		UNSPECIFIED UNIVERSE				
SIC Codes:						
SIC Code Descriptions:						
NAICS Codes:						
NAICS Code Descriptions:						
Conveyor:						
Federal Facility Code:						
Federal Agency Name:						
Tribal Land Code:						
Tribal Land Name:						
Congressional Dist No:						
Census Block Code:						
EPA Region Code:		09				
County Name:		RIVERSIDE				
US/Mexico Border Ind:						
Latitude:						
Longitude:						
Reference Point:						
Coord Collection Method:						
Accuracy Value:						
Datum:		NAD83				

Map Key	Number of Records	Direction	Distance (mi/ft)	Elev/Diff (ft)	Site	DB
<b>Source:</b> <b>Facility Detail Rprt URL:</b> https://ofmpub.epa.gov/frs_public2/fii_query_detail.disp_program_facility?p_registry_id=110070728749 <b>Program Acronyms:</b>  RCRAINFO:CAL000451676						
<a href="#">3</a>	6 of 9	NE	0.02 / 93.06	798.02 / 1	<b>BROCKTON COSMETIC SURG. CTR MED</b> <b>4440 BROCKTON AVE</b> <b>RIVERSIDE CA 92501-4026</b>	<b>MED</b> <b>WST RIVERSIDE</b>
<b>Fac ID:</b>	FA0000416			<b>State:</b>	CA	
<b>Rec ID:</b>	PR0000729			<b>City:</b>	RIVERSIDE	
<b>County:</b>				<b>Zip:</b>	92501-4026	
<b>Address:</b>	4440 BROCKTON AVE					
<b>Details</b>						
<b>Current Status:</b>				<b>Phone No:</b>		
<b>Last Bill:</b>	01/01/11			<b>Count:</b>	386	
<b>Fixed Fee:</b>	43			<b>Mailing Zip:</b>	925014026	
<b>PE:</b>	4332					
<b>Facility Description:</b>	MED SMALL QUANTITY GENERATOR					
<a href="#">3</a>	7 of 9	NE	0.02 / 93.06	798.02 / 1	<b>PAULUS SANTOSO MD A PROFESSIONAL CO-OOB</b> <b>4440 BROCKTON AVE STE 300</b> <b>RIVERSIDE CA 92501</b>	<b>MED</b> <b>WST RIVERSIDE</b>
<b>Fac ID:</b>	FA0038102			<b>State:</b>	CA	
<b>Rec ID:</b>				<b>City:</b>	RIVERSIDE	
<b>County:</b>				<b>Zip:</b>	92501	
<b>Address:</b>	4440 BROCKTON AVE STE 300					
<b>Details</b>						
<b>Current Status:</b>				<b>Phone No:</b>	9513331101	
<b>Last Bill:</b>				<b>Count:</b>		
<b>Fixed Fee:</b>				<b>Mailing Zip:</b>	92503	
<b>PE:</b>						
<b>Facility Description:</b>						
<a href="#">3</a>	8 of 9	NE	0.02 / 93.06	798.02 / 1	<b>SAL A. BAQAI, M.D., D.C.H.</b> <b>4440 BROCKTON AVE STE 430</b> <b>RIVERSIDE CA 92501-3454</b>	<b>MED</b> <b>WST RIVERSIDE</b>
<b>Fac ID:</b>	FA0000713			<b>State:</b>	CA	
<b>Rec ID:</b>	PR0000979			<b>City:</b>	RIVERSIDE	
<b>County:</b>				<b>Zip:</b>	92501-3454	
<b>Address:</b>	4440 BROCKTON AVE STE 430					
<b>Details</b>						
<b>Current Status:</b>				<b>Phone No:</b>	9516835380	
<b>Last Bill:</b>	01/01/11			<b>Count:</b>	694	
<b>Fixed Fee:</b>	43			<b>Mailing Zip:</b>	92501	
<b>PE:</b>	4332					
<b>Facility Description:</b>	MED SMALL QUANTITY GENERATOR					



Map Key	Number of Records	Direction	Distance (mi/ft)	Elev/Diff (ft)	Site	DB
<a href="#">3</a>	9 of 9	NE	0.02 / 93.06	798.02 / 1	DOHENY RETINA CENTER-OOB 4440 BROCKTON AVE STE 330 RIVERSIDE CA 92501-4068	MED WST RIVERSIDE
Fac ID:		FA0001265	State:		CA	
Rec ID:		PR0001124	City:		RIVERSIDE	
County:			Zip:		92501-4068	
Address:		4440 BROCKTON AVE STE 330				
Details						
Current Status:			Phone No:		9097881231	
Last Bill:		01/01/11	Count:		1044	
Fixed Fee:		43	Mailing Zip:		90033	
PE:		4332				
Facility Description:		MED SMALL QUANTITY GENERATOR				
<a href="#">4</a>	1 of 4	W	0.03 / 170.72	796.35 / 0	? 4481 BROCKTON AVE RIVERSIDE CA 92501	HHSS
County:		Riverside				
Tank Details Microfiche:		http://geotracker.waterboards.ca.gov/ustpdfs/pdf/0001f497.pdf				
<a href="#">4</a>	2 of 4	W	0.03 / 170.72	796.35 / 0	BJD AND HARRYS SERVICE 4481 BROCKTON AVE RIVERSIDE CA 92501	HHSS
County:		Riverside				
Tank Details Microfiche:		http://geotracker.waterboards.ca.gov/ustpdfs/pdf/0001f498.pdf				
<a href="#">4</a>	3 of 4	W	0.03 / 170.72	796.35 / 0	? 4481 BROCKTON AVE. RIVERSIDE CA	HIST TANK
Owner Name:		CAMPBELL OIL COMPANY		No of Containers:		2
Owner Street:		3010 11TH ST.		County:		RIVERSIDE
Owner City:		RIVERSIDE		Facility State:		CA
Owner State:		CA		Facility Zip:		92501
Owner Zip:		92507				
<a href="#">4</a>	4 of 4	W	0.03 / 170.72	796.35 / 0	BUD & HARRY'S SERVICE 4481 BROCKTON AVE. RIVERSIDE CA	HIST TANK
Owner Name:		CAMPBELL OIL COMPANY		No of Containers:		3
Owner Street:		3010 11TH ST.		County:		RIVERSIDE
Owner City:		RIVERSIDE		Facility State:		CA
Owner State:		CA		Facility Zip:		92501
Owner Zip:		92507				
<a href="#">5</a>	1 of 2	NW	0.04 / 228.92	797.37 / 1	AMERICAN TEXTILE MAINTENANCE DBA MEDICO PROFESSIONAL LINEN 4459 BROCKTON AVE RIVERSIDE CA 92501	MEDICAL WASTE
ID:		TS-28				
Status:						
Expiration Month:						

Map Key	Number of Records	Direction	Distance (mi/ft)	Elev/Diff (ft)	Site	DB
Phone:		213-700-7763				
Contact:		ROBERT RICCI				
Facility Type:		TRANSFER ONLY				
Activity Type:		MEDICAL WASTE TRANSFER STATIONS (TS)				

<a href="#">5</a>	2 of 2	NW	0.04 / 228.92	797.37 / 1	AMERICAN TEXTILE COMPANY 4459 BROCKTON AVE RIVERSIDE CA 92501	RCRA NON GEN
EPA Handler ID:		CAC003123840				
Gen Status Universe:		No Report				
Contact Name:		AMERICAN TEXTILE COMPANY				
Contact Address:		1667 W WASHINGTON BLVD. , , LOS ANGELES , CA, 90007 ,				
Contact Phone No and Ext:		949-300-9187				
Contact Email:		JACQUELINE@5MCONTRACTING.ORG				
Contact Country:						
County Name:		RIVERSIDE				
EPA Region:		09				
Land Type:						
Receive Date:		20210609				
Location Latitude:						
Location Longitude:						

#### Violation/Evaluation Summary

**Note:** NO RECORDS: As of Nov 2021, there are no Compliance Monitoring and Enforcement (violation) records associated with this facility (EPA ID).

#### Handler Summary

**Importer Activity:** No  
**Mixed Waste Generator:** No  
**Transporter Activity:** No  
**Transfer Facility:** No  
**Onsite Burner Exemption:** No  
**Furnace Exemption:** No  
**Underground Injection Activity:** No  
**Commercial TSD:** No  
**Used Oil Transporter:** No  
**Used Oil Transfer Facility:** No  
**Used Oil Processor:** No  
**Used Oil Refiner:** No  
**Used Oil Burner:** No  
**Used Oil Market Burner:** No  
**Used Oil Spec Marketer:** No

#### Hazardous Waste Handler Details

**Sequence No:** 1  
**Receive Date:** 20210609  
**Handler Name:** AMERICAN TEXTILE COMPANY  
**Source Type:** Implementer  
**Federal Waste Generator Code:** N  
**Generator Code Description:** Not a Generator, Verified

#### Owner/Operator Details

<b>Owner/Operator Ind:</b>	Current Operator	<b>Street No:</b>	
<b>Type:</b>	Other	<b>Street 1:</b>	1667 W WASHINGTON BLVD.
<b>Name:</b>	AMERICAN TEXTILE COMPANY	<b>Street 2:</b>	
<b>Date Became Current:</b>		<b>City:</b>	LOS ANGELES
<b>Date Ended Current:</b>		<b>State:</b>	CA

Map Key	Number of Records	Direction	Distance (mi/ft)	Elev/Diff (ft)	Site	DB
Phone:	949-300-9187			Country:		
Source Type:	Implementer			Zip Code:	90007	
Owner/Operator Ind:	Current Owner			Street No:		
Type:	Other			Street 1:	1667 W WASHINGTON BLVD.	
Name:	AMERICAN TEXTILE COMPANY			Street 2:		
Date Became Current:				City:	LOS ANGELES	
Date Ended Current:				State:	CA	
Phone:	949-300-9187			Country:		
Source Type:	Implementer			Zip Code:	90007	

<a href="#">6</a>	1 of 1	W	0.05 / 260.75	795.97 / -1	BRITISH SPORTS AND IMPORTS 4489 BROCKTON AVE RIVERSIDE CA 92501	RCRA SQG
-------------------	--------	---	------------------	----------------	---	----------

**EPA Handler ID:** CAR000071290  
**Gen Status Universe:** Small Quantity Generator  
**Contact Name:** THOMAS SHANLEY  
**Contact Address:** 4489 BROCKTON AVE , , RIVERSIDE , CA, 92501 , US  
**Contact Phone No and Ext:** 909-781-0577  
**Contact Email:**  
**Contact Country:** US  
**County Name:** RIVERSIDE  
**EPA Region:** 09  
**Land Type:** Private  
**Receive Date:** 20000420  
**Location Latitude:** 33.977127  
**Location Longitude:** -117.384669

#### Violation/Evaluation Summary

**Note:** NO RECORDS: As of Nov 2021, there are no Compliance Monitoring and Enforcement (violation) records associated with this facility (EPA ID).

#### Handler Summary

**Importer Activity:** No  
**Mixed Waste Generator:** No  
**Transporter Activity:** No  
**Transfer Facility:** No  
**Onsite Burner Exemption:** No  
**Furnace Exemption:** No  
**Underground Injection Activity:** No  
**Commercial TSD:** No  
**Used Oil Transporter:** No  
**Used Oil Transfer Facility:** No  
**Used Oil Processor:** No  
**Used Oil Refiner:** No  
**Used Oil Burner:** No  
**Used Oil Market Burner:** No  
**Used Oil Spec Marketer:** No

#### Hazardous Waste Handler Details

**Sequence No:** 1  
**Receive Date:** 20000420  
**Handler Name:** BRITISH SPORTS AND IMPORTS  
**Federal Waste Generator Code:** 2  
**Generator Code Description:** Small Quantity Generator  
**Source Type:** Notification

#### Waste Code Details

Map Key	Number of Records	Direction	Distance (mi/ft)	Elev/Diff (ft)	Site	DB
Hazardous Waste Code:		D000				
Waste Code Description:		DESCRIPTION				
Hazardous Waste Code:		D039				
Waste Code Description:		TETRACHLOROETHYLENE				
<u>Owner/Operator Details</u>						
Owner/Operator Ind:	Current Owner			Street No:		
Type:	Private			Street 1:	4489 BROCKTON AVE	
Name:	THOMAS STANLEY			Street 2:		
Date Became Current:				City:	RIVERSIDE	
Date Ended Current:				State:	CA	
Phone:	909-781-0577			Country:		
Source Type:	Notification			Zip Code:	92501	
<a href="#">7</a>	1 of 6	W	0.05 / 285.97	795.91 / -1	CLINES AUTO BODY 4491 BROOKTON AVE RIVERSIDE CA 92501	RCRA SQG
EPA Handler ID:		CAD982031510				
Gen Status Universe:		Small Quantity Generator				
Contact Name:		ENVIRONMENTAL MANAGER				
Contact Address:		4491 BROOKTON AVE , , RIVERSIDE , CA, 92501 , US				
Contact Phone No and Ext:		714-369-9109				
Contact Email:						
Contact Country:		US				
County Name:		RIVERSIDE				
EPA Region:		09				
Land Type:						
Receive Date:		19870825				
Location Latitude:		33.984726				
Location Longitude:		-117.378786				
<u>Violation/Evaluation Summary</u>						
Note:		NO RECORDS: As of Nov 2021, there are no Compliance Monitoring and Enforcement (violation) records associated with this facility (EPA ID).				
<u>Handler Summary</u>						
Importer Activity:		No				
Mixed Waste Generator:		No				
Transporter Activity:		No				
Transfer Facility:		No				
Onsite Burner Exemption:		No				
Furnace Exemption:		No				
Underground Injection Activity:		No				
Commercial TSD:		No				
Used Oil Transporter:		No				
Used Oil Transfer Facility:		No				
Used Oil Processor:		No				
Used Oil Refiner:		No				
Used Oil Burner:		No				
Used Oil Market Burner:		No				
Used Oil Spec Marketer:		No				
<u>Hazardous Waste Handler Details</u>						
Sequence No:		1				
Receive Date:		19870825				
Handler Name:		CLINES AUTO BODY				
Federal Waste Generator Code:		2				

Map Key	Number of Records	Direction	Distance (mi/ft)	Elev/Diff (ft)	Site	DB		
<b>Generator Code Description:</b>		Small Quantity Generator						
<b>Source Type:</b>		Notification						
<b><u>Owner/Operator Details</u></b>								
<b>Owner/Operator Ind:</b>	Current Operator			<b>Street No:</b>				
<b>Type:</b>	Private			<b>Street 1:</b>	NOT REQUIRED			
<b>Name:</b>	NOT REQUIRED			<b>Street 2:</b>				
<b>Date Became Current:</b>				<b>City:</b>	NOT REQUIRED			
<b>Date Ended Current:</b>				<b>State:</b>	ME			
<b>Phone:</b>	415-555-1212			<b>Country:</b>				
<b>Source Type:</b>	Notification			<b>Zip Code:</b>	99999			
<b>Owner/Operator Ind:</b>	Current Owner			<b>Street No:</b>				
<b>Type:</b>	Private			<b>Street 1:</b>	NOT REQUIRED			
<b>Name:</b>	JOHN CLINE JR			<b>Street 2:</b>				
<b>Date Became Current:</b>				<b>City:</b>	NOT REQUIRED			
<b>Date Ended Current:</b>				<b>State:</b>	ME			
<b>Phone:</b>	415-555-1212			<b>Country:</b>				
<b>Source Type:</b>	Notification			<b>Zip Code:</b>	99999			
<a href="#">7</a>	2 of 6	W	0.05 / 285.97	795.91 / -1	Campbell Oil 4491 Brockton Ave Riverside CA	LOP RIVERSIDE		
<b>Site ID:</b>	88087			<b>Closed Code:</b>	R			
<b>Status Code:</b>	0			<b>Closed Desc:</b>	Case referred to RWQCB or oversight			
<b>Status Desc:</b>				<b>Employee:</b>	Bunchek			
<b>Case Type Code:</b>	G							
<b>Case Type Desc:</b>	GROUNDWATER IS IMPACTED							
<a href="#">7</a>	3 of 6	W	0.05 / 285.97	795.91 / -1	CAMPBELL OIL COMPANY 4491 BROCKTON AVENUE RIVERSIDE CA 92501	LUST		
<b>Global ID:</b>	T0606500008			<b>County:</b>	RIVERSIDE			
<b>Status:</b>	OPEN - ASSESSMENT & INTERIM REMEDIAL ACTION			<b>Latitude:</b>	33.9773887859262			
<b>Status Date:</b>	11/29/2017			<b>Longitude:</b>	-117.385160923004			
<b>Case Type:</b>	LUST CLEANUP SITE							
<b>Date Source:</b>	LUST Cleanup Sites & Military UST Site from GeoTracker Project Search Results Export; LUST Cleanup Sites & Military UST Site from GeoTracker Cleanup Sites Data Download							
<b><u>LUST Cleanup Sites from GeoTracker Cleanup Sites Data Download - Facilities Detail</u></b>								
<b>RB Case No:</b>	083300084T			<b>Potential COC:</b>	Gasoline			
<b>Local Case No:</b>				<b>How Discovered:</b>	Tank Closure			
<b>Begin Date:</b>	10/30/1986			<b>Stop Method:</b>				
<b>Lead Agency:</b>	SANTA ANA RWQCB (REGION 8)			<b>Stop Description:</b>				
<b>Local Agency:</b>				<b>Case Worker:</b>	RS			
<b>CUF Case:</b>	YES			<b>File Location:</b>	Regional Board			
<b>Potential Media of Concern:</b>	Aquifer used for drinking water supply							
<b>How Discovered Description:</b>								
<b>Calwater Watershed Name:</b>	Santa Ana River - Middle Santa Ana River - Riverside (801.27)							
<b>DWR GW Subbasin Name:</b>	Upper Santa Ana Valley - Riverside-Arlington (8-002.03)							
<b>Disadvantaged Community:</b>								
<b>Calenviroscreen Score:</b>	96-100% (highest scores)							
<b>Site History:</b>								
Environmental reports pertaining to subsurface investigations/testing and site remediation performed in conjunction with this project, as well as the Regional Board case file, should be reviewed in their entirety to obtain further details regarding this cleanup effort. Regional Board staff are not responsible for the accuracy of any professional interpretations provided in reports submitted by consultants working for the responsible party.								

<b>Map Key</b>	<b>Number of Records</b>	<b>Direction</b>	<b>Distance (mi/ft)</b>	<b>Elev/Diff (ft)</b>	<b>Site</b>	<b>DB</b>
<b><u>LUST Cleanup Sites from GeoTracker Cleanup Sites Data Download - Regulatory Activity</u></b>						
<b>Action Type:</b>		ENFORCEMENT				
<b>Date :</b>		3/24/2021				
<b>Action:</b>		Meeting				
<b>Action Type:</b>		ENFORCEMENT				
<b>Date :</b>		3/3/2021				
<b>Action:</b>		Staff Letter				
<b>Action Type:</b>		ENFORCEMENT				
<b>Date :</b>		4/21/2020				
<b>Action:</b>		Meeting				
<b>Action Type:</b>		ENFORCEMENT				
<b>Date :</b>		3/26/2020				
<b>Action:</b>		File review				
<b>Action Type:</b>		ENFORCEMENT				
<b>Date :</b>		3/26/2020				
<b>Action:</b>		Meeting				
<b>Action Type:</b>		RESPONSE				
<b>Date :</b>		1/30/2020				
<b>Action:</b>		Monitoring Report - Semi-Annually				
<b>Action Type:</b>		RESPONSE				
<b>Date :</b>		7/30/2019				
<b>Action:</b>		Monitoring Report - Semi-Annually				
<b>Action Type:</b>		ENFORCEMENT				
<b>Date :</b>		7/9/2019				
<b>Action:</b>		Clean Up Fund - Case Closure Review Summary Report (RSR)				
<b>Action Type:</b>		ENFORCEMENT				
<b>Date :</b>		6/24/2019				
<b>Action:</b>		Meeting				
<b>Action Type:</b>		ENFORCEMENT				
<b>Date :</b>		6/11/2019				
<b>Action:</b>		Verbal Enforcement				
<b>Action Type:</b>		RESPONSE				
<b>Date :</b>		5/30/2019				
<b>Action:</b>		Soil and Water Investigation Report				
<b>Action Type:</b>		ENFORCEMENT				
<b>Date :</b>		2/21/2019				
<b>Action:</b>		Staff Letter				
<b>Action Type:</b>		RESPONSE				
<b>Date :</b>		2/20/2019				
<b>Action:</b>		Soil and Water Investigation Workplan - Addendum - Regulator Responded				
<b>Action Type:</b>		ENFORCEMENT				
<b>Date :</b>		2/19/2019				
<b>Action:</b>		Site Visit / Inspection / Sampling				
<b>Action Type:</b>		RESPONSE				
<b>Date :</b>		2/12/2019				
<b>Action:</b>		Soil and Water Investigation Workplan - Regulator Responded				
<b>Action Type:</b>		ENFORCEMENT				
<b>Date :</b>		2/7/2019				
<b>Action:</b>		Technical Correspondence / Assistance / Other				
<b>Action Type:</b>		ENFORCEMENT				
<b>Date :</b>		2/4/2019				



<b>Map Key</b>	<b>Number of Records</b>	<b>Direction</b>	<b>Distance (mi/ft)</b>	<b>Elev/Diff (ft)</b>	<b>Site</b>	<b>DB</b>
<b>Action:</b>		Technical Correspondence / Assistance / Other				
<b>Action Type:</b>		RESPONSE				
<b>Date :</b>		1/30/2019				
<b>Action:</b>		Monitoring Report - Semi-Annually				
<b>Action Type:</b>		ENFORCEMENT				
<b>Date :</b>		10/30/2018				
<b>Action:</b>		Technical Correspondence / Assistance / Other				
<b>Action Type:</b>		RESPONSE				
<b>Date :</b>		9/30/2018				
<b>Action:</b>		Soil and Water Investigation Workplan - Regulator Responded				
<b>Action Type:</b>		ENFORCEMENT				
<b>Date :</b>		9/25/2018				
<b>Action:</b>		Technical Correspondence / Assistance / Other				
<b>Action Type:</b>		RESPONSE				
<b>Date :</b>		7/30/2018				
<b>Action:</b>		Monitoring Report - Semi-Annually				
<b>Action Type:</b>		ENFORCEMENT				
<b>Date :</b>		5/17/2018				
<b>Action:</b>		Staff Letter				
<b>Action Type:</b>		ENFORCEMENT				
<b>Date :</b>		5/14/2018				
<b>Action:</b>		Technical Correspondence / Assistance / Other				
<b>Action Type:</b>		ENFORCEMENT				
<b>Date :</b>		4/30/2018				
<b>Action:</b>		Email Correspondence				
<b>Action Type:</b>		RESPONSE				
<b>Date :</b>		4/21/2018				
<b>Action:</b>		Remedial Progress Report - Regulator Responded				
<b>Action Type:</b>		RESPONSE				
<b>Date :</b>		4/16/2018				
<b>Action:</b>		Email Correspondence				
<b>Action Type:</b>		ENFORCEMENT				
<b>Date :</b>		2/12/2018				
<b>Action:</b>		Verbal Communication				
<b>Action Type:</b>		RESPONSE				
<b>Date :</b>		1/25/2018				
<b>Action:</b>		Email Correspondence				
<b>Action Type:</b>		RESPONSE				
<b>Date :</b>		1/18/2018				
<b>Action:</b>		Email Correspondence				
<b>Action Type:</b>		ENFORCEMENT				
<b>Date :</b>		1/17/2018				
<b>Action:</b>		Site Visit / Inspection / Sampling				
<b>Action Type:</b>		ENFORCEMENT				
<b>Date :</b>		1/16/2018				
<b>Action:</b>		Staff Letter				
<b>Action Type:</b>		ENFORCEMENT				
<b>Date :</b>		1/11/2018				
<b>Action:</b>		Technical Correspondence / Assistance / Other				
<b>Action Type:</b>		RESPONSE				
<b>Date :</b>		1/4/2018				
<b>Action:</b>		Email Correspondence - Regulator Responded				

<b>Map Key</b>	<b>Number of Records</b>	<b>Direction</b>	<b>Distance (mi/ft)</b>	<b>Elev/Diff (ft)</b>	<b>Site</b>	<b>DB</b>
<b>Action Type:</b>		ENFORCEMENT				
<b>Date :</b>		1/4/2018				
<b>Action:</b>		Technical Correspondence / Assistance / Other				
<b>Action Type:</b>		ENFORCEMENT				
<b>Date :</b>		12/19/2017				
<b>Action:</b>		Technical Correspondence / Assistance / Other				
<b>Action Type:</b>		RESPONSE				
<b>Date :</b>		11/29/2017				
<b>Action:</b>		Other Workplan - Regulator Responded				
<b>Action Type:</b>		ENFORCEMENT				
<b>Date :</b>		10/12/2017				
<b>Action:</b>		Meeting				
<b>Action Type:</b>		ENFORCEMENT				
<b>Date :</b>		10/2/2017				
<b>Action:</b>		Technical Correspondence / Assistance / Other				
<b>Action Type:</b>		ENFORCEMENT				
<b>Date :</b>		7/25/2017				
<b>Action:</b>		Site Visit / Inspection / Sampling				
<b>Action Type:</b>		ENFORCEMENT				
<b>Date :</b>		2/15/2017				
<b>Action:</b>		File review				
<b>Action Type:</b>		ENFORCEMENT				
<b>Date :</b>		11/15/2016				
<b>Action:</b>		File review				
<b>Action Type:</b>		ENFORCEMENT				
<b>Date :</b>		11/8/2016				
<b>Action:</b>		Meeting				
<b>Action Type:</b>		ENFORCEMENT				
<b>Date :</b>		11/7/2016				
<b>Action:</b>		File review				
<b>Action Type:</b>		ENFORCEMENT				
<b>Date :</b>		10/19/2016				
<b>Action:</b>		File review				
<b>Action Type:</b>		ENFORCEMENT				
<b>Date :</b>		6/7/2016				
<b>Action:</b>		Technical Correspondence / Assistance / Other				
<b>Action Type:</b>		ENFORCEMENT				
<b>Date :</b>		2/11/2016				
<b>Action:</b>		Technical Correspondence / Assistance / Other				
<b>Action Type:</b>		ENFORCEMENT				
<b>Date :</b>		12/7/2015				
<b>Action:</b>		File review				
<b>Action Type:</b>		ENFORCEMENT				
<b>Date :</b>		7/16/2014				
<b>Action:</b>		Technical Correspondence / Assistance / Other				
<b>Action Type:</b>		ENFORCEMENT				
<b>Date :</b>		5/21/2014				
<b>Action:</b>		File review				
<b>Action Type:</b>		ENFORCEMENT				
<b>Date :</b>		6/3/2013				
<b>Action:</b>		File review				

<b>Map Key</b>	<b>Number of Records</b>	<b>Direction</b>	<b>Distance (mi/ft)</b>	<b>Elev/Diff (ft)</b>	<b>Site</b>	<b>DB</b>
<b>Action Type:</b>		ENFORCEMENT				
<b>Date :</b>		4/3/2013				
<b>Action:</b>		File review				
<b>Action Type:</b>		RESPONSE				
<b>Date :</b>		1/9/2013				
<b>Action:</b>		Correspondence				
<b>Action Type:</b>		ENFORCEMENT				
<b>Date :</b>		1/2/2013				
<b>Action:</b>		Technical Correspondence / Assistance / Other				
<b>Action Type:</b>		ENFORCEMENT				
<b>Date :</b>		12/12/2012				
<b>Action:</b>		Technical Correspondence / Assistance / Other				
<b>Action Type:</b>		ENFORCEMENT				
<b>Date :</b>		12/5/2012				
<b>Action:</b>		Technical Correspondence / Assistance / Other				
<b>Action Type:</b>		RESPONSE				
<b>Date :</b>		11/26/2012				
<b>Action:</b>		Other Report / Document				
<b>Action Type:</b>		ENFORCEMENT				
<b>Date :</b>		10/2/2012				
<b>Action:</b>		Technical Correspondence / Assistance / Other				
<b>Action Type:</b>		ENFORCEMENT				
<b>Date :</b>		9/26/2012				
<b>Action:</b>		Technical Correspondence / Assistance / Other				
<b>Action Type:</b>		ENFORCEMENT				
<b>Date :</b>		5/23/2012				
<b>Action:</b>		File review				
<b>Action Type:</b>		ENFORCEMENT				
<b>Date :</b>		5/12/2011				
<b>Action:</b>		File review				
<b>Action Type:</b>		ENFORCEMENT				
<b>Date :</b>		9/22/2010				
<b>Action:</b>		Verbal Enforcement				
<b>Action Type:</b>		ENFORCEMENT				
<b>Date :</b>		9/14/2010				
<b>Action:</b>		Site Visit / Inspection / Sampling				
<b>Action Type:</b>		ENFORCEMENT				
<b>Date :</b>		6/2/2010				
<b>Action:</b>		Site Visit / Inspection / Sampling				
<b>Action Type:</b>		RESPONSE				
<b>Date :</b>		6/1/2010				
<b>Action:</b>		Verbal Communication				
<b>Action Type:</b>		ENFORCEMENT				
<b>Date :</b>		5/6/2010				
<b>Action:</b>		Technical Correspondence / Assistance / Other				
<b>Action Type:</b>		ENFORCEMENT				
<b>Date :</b>		5/3/2010				
<b>Action:</b>		Meeting				
<b>Action Type:</b>		ENFORCEMENT				
<b>Date :</b>		4/14/2010				
<b>Action:</b>		Verbal Enforcement				
<b>Action Type:</b>		RESPONSE				

<b>Map Key</b>	<b>Number of Records</b>	<b>Direction</b>	<b>Distance (mi/ft)</b>	<b>Elev/Diff (ft)</b>	<b>Site</b>	<b>DB</b>
<b>Date :</b>		4/6/2010				
<b>Action:</b>		Verbal Communication				
<b>Action Type:</b>		ENFORCEMENT				
<b>Date :</b>		4/1/2010				
<b>Action:</b>		Technical Correspondence / Assistance / Other				
<b>Action Type:</b>		ENFORCEMENT				
<b>Date :</b>		3/29/2010				
<b>Action:</b>		Technical Correspondence / Assistance / Other				
<b>Action Type:</b>		RESPONSE				
<b>Date :</b>		11/6/2009				
<b>Action:</b>		Verbal Communication				
<b>Action Type:</b>		ENFORCEMENT				
<b>Date :</b>		11/5/2009				
<b>Action:</b>		Verbal Enforcement				
<b>Action Type:</b>		RESPONSE				
<b>Date :</b>		10/16/2009				
<b>Action:</b>		Verbal Communication				
<b>Action Type:</b>		ENFORCEMENT				
<b>Date :</b>		10/7/2009				
<b>Action:</b>		Verbal Enforcement				
<b>Action Type:</b>		RESPONSE				
<b>Date :</b>		9/29/2009				
<b>Action:</b>		Verbal Communication				
<b>Action Type:</b>		RESPONSE				
<b>Date :</b>		9/24/2009				
<b>Action:</b>		Verbal Communication				
<b>Action Type:</b>		RESPONSE				
<b>Date :</b>		9/23/2009				
<b>Action:</b>		Verbal Communication				
<b>Action Type:</b>		ENFORCEMENT				
<b>Date :</b>		9/22/2009				
<b>Action:</b>		Warning Letter				
<b>Action Type:</b>		ENFORCEMENT				
<b>Date :</b>		7/14/2009				
<b>Action:</b>		File review				
<b>Action Type:</b>		ENFORCEMENT				
<b>Date :</b>		4/16/2009				
<b>Action:</b>		File review				
<b>Action Type:</b>		RESPONSE				
<b>Date :</b>		3/3/2009				
<b>Action:</b>		Verbal Communication				
<b>Action Type:</b>		ENFORCEMENT				
<b>Date :</b>		2/26/2009				
<b>Action:</b>		Verbal Enforcement				
<b>Action Type:</b>		ENFORCEMENT				
<b>Date :</b>		1/22/2009				
<b>Action:</b>		Site Visit / Inspection / Sampling				
<b>Action Type:</b>		ENFORCEMENT				
<b>Date :</b>		1/6/2009				
<b>Action:</b>		Site Visit / Inspection / Sampling				
<b>Action Type:</b>		RESPONSE				
<b>Date :</b>		10/22/2008				

<b>Map Key</b>	<b>Number of Records</b>	<b>Direction</b>	<b>Distance (mi/ft)</b>	<b>Elev/Diff (ft)</b>	<b>Site</b>	<b>DB</b>
<b>Action:</b>		Verbal Communication				
<b>Action Type:</b>		ENFORCEMENT				
<b>Date :</b>		10/21/2008				
<b>Action:</b>		Verbal Enforcement				
<b>Action Type:</b>		ENFORCEMENT				
<b>Date :</b>		9/30/2008				
<b>Action:</b>		Verbal Enforcement				
<b>Action Type:</b>		ENFORCEMENT				
<b>Date :</b>		9/10/2008				
<b>Action:</b>		Verbal Enforcement				
<b>Action Type:</b>		ENFORCEMENT				
<b>Date :</b>		9/2/2008				
<b>Action:</b>		Site Visit / Inspection / Sampling				
<b>Action Type:</b>		ENFORCEMENT				
<b>Date :</b>		8/21/2008				
<b>Action:</b>		Verbal Enforcement				
<b>Action Type:</b>		ENFORCEMENT				
<b>Date :</b>		7/24/2008				
<b>Action:</b>		Verbal Enforcement				
<b>Action Type:</b>		ENFORCEMENT				
<b>Date :</b>		7/24/2008				
<b>Action:</b>		Site Visit / Inspection / Sampling				
<b>Action Type:</b>		RESPONSE				
<b>Date :</b>		6/15/2008				
<b>Action:</b>		Remedial Progress Report				
<b>Action Type:</b>		ENFORCEMENT				
<b>Date :</b>		6/10/2008				
<b>Action:</b>		Site Visit / Inspection / Sampling				
<b>Action Type:</b>		REMEDIATION				
<b>Date :</b>		6/1/2008				
<b>Action:</b>		Soil Vapor Extraction (SVE)				
<b>Action Type:</b>		ENFORCEMENT				
<b>Date :</b>		6/1/2008				
<b>Action:</b>		Verbal Enforcement				
<b>Action Type:</b>		REMEDIATION				
<b>Date :</b>		6/1/2008				
<b>Action:</b>		In Situ Physical/Chemical Treatment (other than SVE)				
<b>Action Type:</b>		ENFORCEMENT				
<b>Date :</b>		9/18/2007				
<b>Action:</b>		Verbal Communication				
<b>Action Type:</b>		ENFORCEMENT				
<b>Date :</b>		8/13/2007				
<b>Action:</b>		Verbal Communication				
<b>Action Type:</b>		ENFORCEMENT				
<b>Date :</b>		7/16/2007				
<b>Action:</b>		Verbal Communication				
<b>Action Type:</b>		ENFORCEMENT				
<b>Date :</b>		7/5/2007				
<b>Action:</b>		Verbal Enforcement				
<b>Action Type:</b>		ENFORCEMENT				
<b>Date :</b>		7/2/2007				
<b>Action:</b>		Verbal Communication				



<b>Map Key</b>	<b>Number of Records</b>	<b>Direction</b>	<b>Distance (mi/ft)</b>	<b>Elev/Diff (ft)</b>	<b>Site</b>	<b>DB</b>
<b>Action Type:</b>		ENFORCEMENT				
<b>Date :</b>		12/8/2006				
<b>Action:</b>		Site Visit / Inspection / Sampling				
<b>Action Type:</b>		ENFORCEMENT				
<b>Date :</b>		10/17/2006				
<b>Action:</b>		Verbal Communication				
<b>Action Type:</b>		ENFORCEMENT				
<b>Date :</b>		10/4/2006				
<b>Action:</b>		Verbal Enforcement				
<b>Action Type:</b>		ENFORCEMENT				
<b>Date :</b>		8/16/2006				
<b>Action:</b>		Verbal Communication				
<b>Action Type:</b>		RESPONSE				
<b>Date :</b>		2/15/2006				
<b>Action:</b>		Other Report / Document				
<b>Action Type:</b>		ENFORCEMENT				
<b>Date :</b>		2/9/2006				
<b>Action:</b>		File review				
<b>Action Type:</b>		ENFORCEMENT				
<b>Date :</b>		1/10/2006				
<b>Action:</b>		* Verbal Communication				
<b>Action Type:</b>		RESPONSE				
<b>Date :</b>		1/10/2006				
<b>Action:</b>		Other Report / Document				
<b>Action Type:</b>		ENFORCEMENT				
<b>Date :</b>		1/5/2006				
<b>Action:</b>		File review				
<b>Action Type:</b>		RESPONSE				
<b>Date :</b>		1/5/2006				
<b>Action:</b>		Remedial Progress Report				
<b>Action Type:</b>		ENFORCEMENT				
<b>Date :</b>		10/11/2005				
<b>Action:</b>		Staff Letter				
<b>Action Type:</b>		RESPONSE				
<b>Date :</b>		9/30/2005				
<b>Action:</b>		Remedial Progress Report				
<b>Action Type:</b>		RESPONSE				
<b>Date :</b>		9/30/2005				
<b>Action:</b>		Monitoring Report - Quarterly				
<b>Action Type:</b>		ENFORCEMENT				
<b>Date :</b>		9/22/2005				
<b>Action:</b>		* Verbal Communication				
<b>Action Type:</b>		ENFORCEMENT				
<b>Date :</b>		9/21/2005				
<b>Action:</b>		File review				
<b>Action Type:</b>		RESPONSE				
<b>Date :</b>		8/31/2005				
<b>Action:</b>		Other Report / Document				
<b>Action Type:</b>		ENFORCEMENT				
<b>Date :</b>		8/31/2005				
<b>Action:</b>		* Verbal Communication				

<b>Map Key</b>	<b>Number of Records</b>	<b>Direction</b>	<b>Distance (mi/ft)</b>	<b>Elev/Diff (ft)</b>	<b>Site</b>	<b>DB</b>
<b>Action Type:</b>		ENFORCEMENT				
<b>Date :</b>		8/30/2005				
<b>Action:</b>		File review				
<b>Action Type:</b>		ENFORCEMENT				
<b>Date :</b>		8/25/2005				
<b>Action:</b>		* Verbal Communication				
<b>Action Type:</b>		RESPONSE				
<b>Date :</b>		7/30/2005				
<b>Action:</b>		CAP/RAP - Feasibility Study Report				
<b>Action Type:</b>		ENFORCEMENT				
<b>Date :</b>		7/28/2005				
<b>Action:</b>		Staff Letter				
<b>Action Type:</b>		ENFORCEMENT				
<b>Date :</b>		7/26/2005				
<b>Action:</b>		* Verbal Communication				
<b>Action Type:</b>		ENFORCEMENT				
<b>Date :</b>		7/21/2005				
<b>Action:</b>		File review				
<b>Action Type:</b>		ENFORCEMENT				
<b>Date :</b>		6/21/2005				
<b>Action:</b>		Staff Letter				
<b>Action Type:</b>		RESPONSE				
<b>Date :</b>		9/30/2004				
<b>Action:</b>		Remedial Progress Report				
<b>Action Type:</b>		RESPONSE				
<b>Date :</b>		9/30/2004				
<b>Action:</b>		Monitoring Report - Quarterly				
<b>Action Type:</b>		ENFORCEMENT				
<b>Date :</b>		9/27/2004				
<b>Action:</b>		File review				
<b>Action Type:</b>		RESPONSE				
<b>Date :</b>		8/4/2004				
<b>Action:</b>		Other Report / Document				
<b>Action Type:</b>		ENFORCEMENT				
<b>Date :</b>		8/4/2004				
<b>Action:</b>		File review				
<b>Action Type:</b>		ENFORCEMENT				
<b>Date :</b>		7/13/2004				
<b>Action:</b>		Meeting				
<b>Action Type:</b>		ENFORCEMENT				
<b>Date :</b>		7/13/2004				
<b>Action:</b>		* Verbal Communication				
<b>Action Type:</b>		RESPONSE				
<b>Date :</b>		4/30/2004				
<b>Action:</b>		Soil and Water Investigation Report				
<b>Action Type:</b>		ENFORCEMENT				
<b>Date :</b>		4/14/2004				
<b>Action:</b>		Site Visit / Inspection / Sampling				
<b>Action Type:</b>		ENFORCEMENT				
<b>Date :</b>		9/30/2003				
<b>Action:</b>		Staff Letter				
<b>Action Type:</b>		ENFORCEMENT				

<b>Map Key</b>	<b>Number of Records</b>	<b>Direction</b>	<b>Distance (mi/ft)</b>	<b>Elev/Diff (ft)</b>	<b>Site</b>	<b>DB</b>
<b>Date :</b>		9/3/2003				
<b>Action:</b>		* No Action				
<b>Action Type:</b>		RESPONSE				
<b>Date :</b>		8/31/2003				
<b>Action:</b>		Other Workplan				
<b>Action Type:</b>		ENFORCEMENT				
<b>Date :</b>		8/13/2003				
<b>Action:</b>		Staff Letter				
<b>Action Type:</b>		ENFORCEMENT				
<b>Date :</b>		7/21/2003				
<b>Action:</b>		* No Action				
<b>Action Type:</b>		RESPONSE				
<b>Date :</b>		7/1/2003				
<b>Action:</b>		Monitoring Report - Quarterly				
<b>Action Type:</b>		ENFORCEMENT				
<b>Date :</b>		7/16/2002				
<b>Action:</b>		* No Action				
<b>Action Type:</b>		RESPONSE				
<b>Date :</b>		12/11/1996				
<b>Action:</b>		Correspondence				
<b>Action Type:</b>		RESPONSE				
<b>Date :</b>		8/25/1988				
<b>Action:</b>		Well Installation Report				
<b>Action Type:</b>		RESPONSE				
<b>Date :</b>		7/9/1987				
<b>Action:</b>		Tank Removal Report / UST Sampling Report				
<b>Action Type:</b>		ENFORCEMENT				
<b>Date :</b>		4/6/1987				
<b>Action:</b>		Referral to Regional Board				
<b>Action Type:</b>		RESPONSE				
<b>Date :</b>		2/9/1987				
<b>Action:</b>		Other Workplan				
<b>Action Type:</b>		Other				
<b>Date :</b>		10/30/1986				
<b>Action:</b>		Leak Reported				
<b>Action Type:</b>		Other				
<b>Date :</b>		10/30/1986				
<b>Action:</b>		Leak Stopped				
<b>Action Type:</b>		Other				
<b>Date :</b>		10/30/1986				
<b>Action:</b>		Leak Discovery				

**LUST Cleanup Sites from GeoTracker Cleanup Sites Data Download - Regulatory Contacts**

<b>Contact Type:</b>	Regional Board Caseworker	<b>Address:</b>	3737 MAIN STREET, SUITE 500
<b>Contact Name:</b>	ROSE SCOTT	<b>Email:</b>	rose.scott@waterboards.ca.gov
<b>City:</b>	RIVERSIDE	<b>Phone No:</b>	9513206375
<b>Organization Name:</b>	SANTA ANA RWQCB (REGION 8)		

**LUST Cleanup Sites from GeoTracker Cleanup Sites Data Download - Status History**

<b>Status:</b>	Open - Site Assessment
<b>Status Date:</b>	11/29/2017

<b>Map Key</b>	<b>Number of Records</b>	<b>Direction</b>	<b>Distance (mi/ft)</b>	<b>Elev/Diff (ft)</b>	<b>Site</b>	<b>DB</b>
<b>Status:</b>		Open - Assessment & Interim Remedial Action				
<b>Status Date:</b>		11/29/2017				
<b>Status:</b>		Open - Inactive				
<b>Status Date:</b>		4/3/2013				
<b>Status:</b>		Open - Assessment & Interim Remedial Action				
<b>Status Date:</b>		11/26/2012				
<b>Status:</b>		Open - Inactive				
<b>Status Date:</b>		5/13/2011				
<b>Status:</b>		Open - Site Assessment				
<b>Status Date:</b>		1/1/2007				
<b>Status:</b>		Open - Remediation				
<b>Status Date:</b>		1/5/2006				
<b>Status:</b>		Open - Site Assessment				
<b>Status Date:</b>		1/5/2006				
<b>Status:</b>		Open - Remediation				
<b>Status Date:</b>		8/16/2005				
<b>Status:</b>		Open - Remediation				
<b>Status Date:</b>		9/27/2004				
<b>Status:</b>		Open - Remediation				
<b>Status Date:</b>		12/20/1999				
<b>Status:</b>		Open - Site Assessment				
<b>Status Date:</b>		6/3/1999				
<b>Status:</b>		Open - Site Assessment				
<b>Status Date:</b>		3/4/1997				
<b>Status:</b>		Open - Case Begin Date				
<b>Status Date:</b>		10/30/1986				

#### **LUST Sites from GeoTracker Search - Regulatory Profile**

<b>Site Facility Name:</b>	CAMPBELL OIL COMPANY	<b>Potential COC:</b>	GASOLINE
<b>Site Facility Type:</b>	LUST CLEANUP SITE	<b>Facility Type:</b>	
<b>Cleanup Status:</b>	OPEN - ASSESSMENT & INTERIM REMEDIAL ACTION	<b>Composting Method:</b>	
<b>Project Status:</b>		<b>Address:</b>	4491 BROCKTON AVENUE
<b>WDR Place Type:</b>		<b>City:</b>	RIVERSIDE
<b>WDR File:</b>		<b>Zip:</b>	92501
<b>WDR Order:</b>		<b>County:</b>	RIVERSIDE
<b>CUF Priority Assig:</b>	B	<b>CUF Claim:</b>	17945
<b>CUF Amount Paid:</b>	\$261,682		
<b>File Location:</b>	REGIONAL BOARD		
<b>Designated Beneficial Use:</b>	MUN, AGR, IND, PROC		
<b>Project Oversight Agencies:</b>			
<b>Report Link:</b>	<a href="https://geotracker.waterboards.ca.gov/profile_report?global_id=T0606500008">https://geotracker.waterboards.ca.gov/profile_report?global_id=T0606500008</a>		
<b>Cleanup Status Detail:</b>	OPEN - ASSESSMENT & INTERIM REMEDIAL ACTION AS OF 11/29/2017		
<b>Cleanup History Link:</b>	<a href="https://geotracker.waterboards.ca.gov/profile_report_include?global_id=T0606500008&amp;tabname=regulatoryhistory">https://geotracker.waterboards.ca.gov/profile_report_include?global_id=T0606500008&amp;tabname=regulatoryhistory</a>		
<b>Potential Media of Concern:</b>	AQUIFER USED FOR DRINKING WATER SUPPLY		
<b>User Defined Beneficial Use:</b>			
<b>DWR GW Sub Basin:</b>	Upper Santa Ana Valley - Riverside-Arlington (8-002.03)		
<b>Calwater Watershed Name:</b>	Santa Ana River - Middle Santa Ana River - Riverside (801.27)		
<b>Post Closure Site Management:</b>			
<b>Future Land Use:</b>			
<b>Cleanup Oversight Agencies:</b>	SANTA ANA RWQCB (REGION 8) (LEAD) - CASE #: 083300084T CASEWORKER: ROSE SCOTT RIVERSIDE COUNTY LOP - CASE #: 88087		
<b>Gndwater Monitoring Freque:</b>			
<b>Designated Beneficial Use</b>	Municipal and Domestic Supply, Agricultural Supply, Industrial Service Supply, Industrial Process Supply		

Map Key	Number of Records	Direction	Distance (mi/ft)	Elev/Diff (ft)	Site	DB
---------	----------------------	-----------	---------------------	-------------------	------	----

Desc:  
Site History:

Environmental reports pertaining to subsurface investigations/testing and site remediation performed in conjunction with this project, as well as the Regional Board case file, should be reviewed in their entirety to obtain further details regarding this cleanup effort. Regional Board staff are not responsible for the accuracy of any professional interpretations provided in reports submitted by consultants working for the responsible party.

**LUST Sites from GeoTracker Search - Cleanup Status History**

<b>Status:</b>	Open - Assessment & Interim Remedial Action
<b>Date :</b>	11/29/2017
<b>Status:</b>	Open - Site Assessment
<b>Date :</b>	11/29/2017
<b>Status:</b>	Open - Inactive
<b>Date :</b>	4/3/2013
<b>Status:</b>	Open - Assessment & Interim Remedial Action
<b>Date :</b>	11/26/2012
<b>Status:</b>	Open - Inactive
<b>Date :</b>	5/13/2011
<b>Status:</b>	Open - Site Assessment
<b>Date :</b>	1/1/2007
<b>Status:</b>	Open - Site Assessment
<b>Date :</b>	1/5/2006
<b>Status:</b>	Open - Remediation
<b>Date :</b>	1/5/2006
<b>Status:</b>	Open - Remediation
<b>Date :</b>	8/16/2005
<b>Status:</b>	Open - Remediation
<b>Date :</b>	9/27/2004
<b>Status:</b>	Open - Remediation
<b>Date :</b>	12/20/1999
<b>Status:</b>	Open - Site Assessment
<b>Date :</b>	6/3/1999
<b>Status:</b>	Open - Site Assessment
<b>Date :</b>	3/4/1997
<b>Status:</b>	Open - Case Begin Date
<b>Date :</b>	10/30/1986

**LUST Sites from GeoTracker Search - Cleanup Action Report (as of May 29, 2021)**

<b>Action Type:</b>	SOIL VAPOR EXTRACTION (SVE)	<b>Begin Date:</b>	6/1/2008
<b>Phase:</b>	Other (See Description)	<b>End Date:</b>	7/1/2009
<b>Contaminant Mass Removed:</b>			
<b>Description:</b>			
<b>Action Type:</b>	IN SITU PHYSICAL/CHEMICAL TREATMENT (OTHER THAN SVE)	<b>Begin Date:</b>	6/1/2008
<b>Phase:</b>	Water	<b>End Date:</b>	7/1/2008
<b>Contaminant Mass Removed:</b>			
<b>Description:</b>			
<b>Action Type:</b>	EXCAVATION	<b>Begin Date:</b>	1/1/1965
<b>Phase:</b>	Soil	<b>End Date:</b>	



Map Key	Number of Records	Direction	Distance (mi/ft)	Elev/Diff (ft)	Site	DB
<b>Contaminant Mass Removed:</b>						
<b>Description:</b>						
<b><u>LUST Sites from GeoTracker Search - Regulatory Activities (as of May 29, 2021)</u></b>						
<b>Action Type:</b>		Other Regulatory Actions				
<b>Action Date:</b>		3/24/2021				
<b>Received Issue Date:</b>		3/24/2021				
<b>Action:</b>		Meeting				
<b>Doc Link:</b>						
<b>Title Description Comments:</b>						
Meeting to discuss changes in redevelopment plan and geophysical survey results						
<b>Action Type:</b>		Other Regulatory Actions				
<b>Action Date:</b>		3/3/2021				
<b>Received Issue Date:</b>		3/3/2021				
<b>Action:</b>		Staff Letter				
<b>Doc Link:</b>						
<b>Title Description Comments:</b>						
Response to Geophysical Survey Report						
<b>Action Type:</b>		Other Regulatory Actions				
<b>Action Date:</b>		4/21/2020				
<b>Received Issue Date:</b>		4/21/2020				
<b>Action:</b>		Meeting				
<b>Doc Link:</b>						
<b>Title Description Comments:</b>						
Phone meeting with prospective purchaser regarding completing a CLRRA agreement, transfer of cleanup fund responsibility and getting pre-approval for extreme workplan modifications like excavation.						
<b>Action Type:</b>		Other Regulatory Actions				
<b>Action Date:</b>		3/26/2020				
<b>Received Issue Date:</b>		3/26/2020				
<b>Action:</b>		File review				
<b>Doc Link:</b>		<a href="https://geotracker.waterboards.ca.gov/view_documents?global_id=T0606500008&amp;enforcement_id=6431001&amp;temptable=ENFORCEMENT">https://geotracker.waterboards.ca.gov/view_documents?global_id=T0606500008&amp;enforcement_id=6431001&amp;temptable=ENFORCEMENT</a>				
<b>Title Description Comments:</b>						
Case file upload - Files 1 -3						
<b>Action Type:</b>		Other Regulatory Actions				
<b>Action Date:</b>		3/26/2020				
<b>Received Issue Date:</b>		3/26/2020				
<b>Action:</b>		Meeting				
<b>Doc Link:</b>						
<b>Title Description Comments:</b>						
Case transition meeting - VJB/RTS met with court receiver Kevin Randolph - Grisham Savage, env.consultant (Rob - Adv Geo) & prospective purchaser group to discuss USTCF claim reassignment, project status, data gaps, project cleanup & proposed redevelopment.						
<b>Action Type:</b>		Response Requested - Reports				
<b>Action Date:</b>		1/30/2020				
<b>Received Issue Date:</b>		1/30/2020				
<b>Action:</b>		Monitoring Report - Semi-Annually				
<b>Doc Link:</b>		<a href="https://geotracker.waterboards.ca.gov/view_documents_all?global_id=T0606500008&amp;doc_id=6018244">https://geotracker.waterboards.ca.gov/view_documents_all?global_id=T0606500008&amp;doc_id=6018244</a>				
<b>Title Description Comments:</b>						
4th Qtr 2019 Semi-Groundwater Monitoring Report						
<b>Action Type:</b>		Response Requested - Reports				

Map Key	Number of Records	Direction	Distance (mi/ft)	Elev/Diff (ft)	Site	DB
<hr/>						
<b>Action Date:</b>		7/30/2019				
<b>Received Issue Date:</b>		10/22/2019				
<b>Action:</b>		Monitoring Report - Semi-Annually				
<b>Doc Link:</b>		<a href="https://geotracker.waterboards.ca.gov/view_documents_all?global_id=T0606500008&amp;doc_id=5995694">https://geotracker.waterboards.ca.gov/view_documents_all?global_id=T0606500008&amp;doc_id=5995694</a>				
<b>Title Description Comments:</b>		2nd Qtr 2019 Semi-Annual Groundwater Monitoring Report				
<b>Action Type:</b>		Other Regulatory Actions				
<b>Action Date:</b>		7/9/2019				
<b>Received Issue Date:</b>		7/9/2019				
<b>Action:</b>		Clean Up Fund - Case Closure Review Summary Report (RSR)				
<b>Doc Link:</b>		<a href="https://geotracker.waterboards.ca.gov/view_documents?global_id=T0606500008&amp;enforcement_id=6415899&amp;temptable=ENFORCEMENT">https://geotracker.waterboards.ca.gov/view_documents?global_id=T0606500008&amp;enforcement_id=6415899&amp;temptable=ENFORCEMENT</a>				
<b>Title Description Comments:</b>		17945 1st RSR Rationale Additional Work July 2019				
<b>Action Type:</b>		Other Regulatory Actions				
<b>Action Date:</b>		6/24/2019				
<b>Received Issue Date:</b>		6/24/2019				
<b>Action:</b>		Meeting				
<b>Doc Link:</b>		<a href="https://geotracker.waterboards.ca.gov/view_documents?global_id=T0606500008&amp;enforcement_id=6406910&amp;temptable=ENFORCEMENT">https://geotracker.waterboards.ca.gov/view_documents?global_id=T0606500008&amp;enforcement_id=6406910&amp;temptable=ENFORCEMENT</a>				
<b>Title Description Comments:</b>		VJB participated in Cc with RP rep. Kevin Randolph of GS strategies, acting as receivership and consultant of record, Advanced Geo (Rob Loeffler). See meeting notes and follow-up email sent by RP rep. to memorialize commitments and funding limitations.				
<b>Action Type:</b>		Enforcement/Orders				
<b>Action Date:</b>		6/11/2019				
<b>Received Issue Date:</b>		6/11/2019				
<b>Action:</b>		Verbal Enforcement				
<b>Doc Link:</b>		<a href="https://geotracker.waterboards.ca.gov/view_documents?global_id=T0606500008&amp;enforcement_id=6404903&amp;temptable=ENFORCEMENT">https://geotracker.waterboards.ca.gov/view_documents?global_id=T0606500008&amp;enforcement_id=6404903&amp;temptable=ENFORCEMENT</a>				
<b>Title Description Comments:</b>		Sent email to AGE to request project update RE: Site characterization scope and SVE pilot testing - also routine semi-GWS & routine remedial reporting. AGE reports that they have not proceeded w/o authorization from Gresham Savage- all deliverables are overdue - requested/confirmed CC to establish compliance schedule, 6/24 @ 10a				
<b>Action Type:</b>		Other Regulatory Actions				
<b>Action Date:</b>		2/21/2019				
<b>Received Issue Date:</b>		2/21/2019				
<b>Action:</b>		Staff Letter				
<b>Doc Link:</b>		<a href="https://geotracker.waterboards.ca.gov/view_documents?global_id=T0606500008&amp;enforcement_id=6386071&amp;temptable=ENFORCEMENT">https://geotracker.waterboards.ca.gov/view_documents?global_id=T0606500008&amp;enforcement_id=6386071&amp;temptable=ENFORCEMENT</a>				
<b>Title Description Comments:</b>		approved GWSA & SVE Test scope, report due 5/30/19				
<b>Action Type:</b>		Response Requested - Workplans				
<b>Action Date:</b>		2/20/2019				
<b>Received Issue Date:</b>		2/20/2019				
<b>Action:</b>		Soil and Water Investigation Workplan - Addendum - Regulator Responded				
<b>Doc Link:</b>						
<b>Title Description Comments:</b>		Groundwater Assessment & Soil Vapor Test Work Plan - addendum				
<b>Action Type:</b>		Other Regulatory Actions				
<b>Action Date:</b>		2/19/2019				
<b>Received Issue Date:</b>		2/19/2019				
<b>Action:</b>		Site Visit / Inspection / Sampling				
<b>Doc Link:</b>						

Map Key	Number of Records	Direction	Distance (mi/ft)	Elev/Diff (ft)	Site	DB
---------	-------------------	-----------	------------------	----------------	------	----

**Title Description Comments:**

VJB/Rob conducted site visit - based on visual inspection, SVE-9 thru SVE-13 & SVE-18 are present. The wells were apparently installed and then cold patched with asphalt to protect the points for future connection to system manifold/piping. Per discussion w/Rob, these SVE wells will be recovered during the next field visit and one or more may be incorporated as observation points during upcoming remedial test scope. Also, proposed well MW9 may be relocated north, to evaluate impacts proximate former USTs (2K/6K - gas) located immediately south of site office/bldg. Rob will send a follow-up email to memorialize scope changes.

**Action Type:** Response Requested - Workplans  
**Action Date:** 2/12/2019  
**Received Issue Date:** 2/12/2019  
**Action:** Soil and Water Investigation Workplan - Regulator Responded  
**Doc Link:** [https://geotracker.waterboards.ca.gov/view\\_documents\\_all?global\\_id=T0606500008&doc\\_id=5986767](https://geotracker.waterboards.ca.gov/view_documents_all?global_id=T0606500008&doc_id=5986767)

**Title Description Comments:**

Groundwater Assessment & Soil Vapor Extraction Test Work Plan

**Action Type:** Other Regulatory Actions  
**Action Date:** 2/7/2019  
**Received Issue Date:** 2/7/2019  
**Action:** Technical Correspondence / Assistance / Other  
**Doc Link:**

**Title Description Comments:**

VJB spoke w/Rob (AGE) re: GWSA & VES test Work Plan - requested supplemental info./revisions - Rob will forward early next week. Rob also reported that the RP rep/Receivership (Grisham Savage) has been working to get a reassignment of USTCF claim to facilitate future assessment/cleanup activities. If/when the property is sold, GS will remain point-of-contact for CU project.

**Action Type:** Other Regulatory Actions  
**Action Date:** 2/4/2019  
**Received Issue Date:** 2/4/2019  
**Action:** Technical Correspondence / Assistance / Other  
**Doc Link:**

**Title Description Comments:**

Rev'd 4th Q GWS & Revised WP (11/20/18) - call to AGE - left VM, requested return call to discuss/provide clarification

**Action Type:** Response Requested - Reports  
**Action Date:** 1/30/2019  
**Received Issue Date:** 1/17/2019  
**Action:** Monitoring Report - Semi-Annually  
**Doc Link:** [https://geotracker.waterboards.ca.gov/view\\_documents\\_all?global\\_id=T0606500008&doc\\_id=5984282](https://geotracker.waterboards.ca.gov/view_documents_all?global_id=T0606500008&doc_id=5984282)

**Title Description Comments:**

4th Quarter 2018 Semi-Annual GWS Report

**Action Type:** Other Regulatory Actions  
**Action Date:** 10/30/2018  
**Received Issue Date:** 10/30/2018  
**Action:** Technical Correspondence / Assistance / Other  
**Doc Link:**

**Title Description Comments:**

Call to AGE (Rob) - discussed historical SVE system data and WP scope in more detail - RB agrees in concept but requests more details. Per discussion, AGE will revise Figure 4 (include historical soil boring/well data for reference) to allow for better comparison against existing data, provide more specifics on selected extraction well pair (shallow & deep) and obs. monitoring points to be used for 8-hr pilot, abandon MW-2 (w/o replacement - tree obstruction).

**Action Type:** Response Requested - Workplans  
**Action Date:** \*9/30/2018  
**Received Issue Date:** 10/4/2018  
**Action:** Soil and Water Investigation Workplan - Regulator Responded  
**Doc Link:** [https://geotracker.waterboards.ca.gov/view\\_documents\\_all?global\\_id=T0606500008&doc\\_id=5978047](https://geotracker.waterboards.ca.gov/view_documents_all?global_id=T0606500008&doc_id=5978047)

**Title Description Comments:**

Map Key	Number of Records	Direction	Distance (mi/ft)	Elev/Diff (ft)	Site	DB
Additional Site Assessment and Pilot Test Work Plan						
Action Type:	Other Regulatory Actions					
Action Date:	9/25/2018					
Received Issue Date:	9/25/2018					
Action:	Technical Correspondence / Assistance / Other					
Doc Link:						
Title Description Comments:						
Call to AGE to discuss GWS data & WP (9/25/18)						
Action Type:	Response Requested - Reports					
Action Date:	7/30/2018					
Received Issue Date:	10/19/2018					
Action:	Monitoring Report - Semi-Annually					
Doc Link:	https://geotracker.waterboards.ca.gov/view_documents_all?global_id=T0606500008&doc_id=5995693					
Title Description Comments:						
2nd Qtr 2018 Semi-Annual Groundwater Monitoring Report						
Action Type:	Other Regulatory Actions					
Action Date:	5/17/2018					
Received Issue Date:	5/17/2018					
Action:	Staff Letter					
Doc Link:	https://geotracker.waterboards.ca.gov/view_documents?global_id=T0606500008&enforcement_id=6358547&temptable=ENFORCEMENT					
Title Description Comments:						
sent conditional approval for LPH recovery, request WP for SVE testing & GW Assessment (well replacement) scopes, WP due 6/30						
Action Type:	Other Regulatory Actions					
Action Date:	5/14/2018					
Received Issue Date:	5/14/2018					
Action:	Technical Correspondence / Assistance / Other					
Doc Link:						
Title Description Comments:						
VJB sent follow-up email to request IWS expand/augment historical soil table to include all data generated for wells/borings SVE wells to date and update site figure to include all data points, as well. Forward e-file Folders 1-3 for reference. Also requested catch-up on Geotracker uploads - well coordinates and EDF (lab data).						
Action Type:	Other Regulatory Actions					
Action Date:	4/30/2018					
Received Issue Date:	4/30/2018					
Action:	Email Correspondence					
Doc Link:						
Title Description Comments:						
VJB sent email RE: report findings/recommendations - RB to send agency response/directive - Also requested add'l information on LPH removal event performed week of 4/16/18, follow-up to recommendations?						
Action Type:	Response Requested - Reports					
Action Date:	*4/21/2018					
Received Issue Date:	4/21/2018					
Action:	Remedial Progress Report - Regulator Responded					
Doc Link:	https://geotracker.waterboards.ca.gov/view_documents_all?global_id=T0606500008&doc_id=5963022					
Title Description Comments:						
Preliminary Groundwater Assessment & Site Evaluation Report						
Action Type:	Response Requested - Other					
Action Date:	4/16/2018					
Received Issue Date:	4/16/2018					
Action:	Email Correspondence					

Map Key	Number of Records	Direction	Distance (mi/ft)	Elev/Diff (ft)	Site	DB
---------	-------------------	-----------	------------------	----------------	------	----

<b>Doc Link:</b>						
<b>Title Description Comments:</b>						
Project Update - IWS (Jim) provided status on LPH removal efforts. Based on existing conditions, they are recommending MONTHLY LPH removal frequency - EPA ID number has been secured, so they will be able to transport generated waste liquids off-site for disposal.						
<b>Action Type:</b>						
Other Regulatory Actions						
<b>Action Date:</b>						
2/12/2018						
<b>Received Issue Date:</b>						
2/12/2018						
<b>Action:</b>						
Verbal Communication						
<b>Doc Link:</b>						
<b>Title Description Comments:</b>						
Spoke w/Rob Loeffler (AGE) - re: scope changes, status of SVE wells, etc. & scheduled site visit for Tuesday, Feb 19th.						
<b>Action Type:</b>						
Response Requested - Other						
<b>Action Date:</b>						
1/25/2018						
<b>Received Issue Date:</b>						
1/25/2018						
<b>Action:</b>						
Email Correspondence						
<b>Doc Link:</b>						
<b>Title Description Comments:</b>						
Project Update - provided by IWS (via email) - VES system manifold/wells were inspected - only minor repairs were needed to address cracked piping - otherwise, infrastructure appears to be viable for potential future use.						
<b>Action Type:</b>						
Response Requested - Other						
<b>Action Date:</b>						
1/18/2018						
<b>Received Issue Date:</b>						
1/18/2018						
<b>Action:</b>						
Email Correspondence						
<b>Doc Link:</b>						
<b>Title Description Comments:</b>						
Project Update (via email) - IWS was on-site to redevelop wells - MW-5 is DRY, MW -2 was found to be damaged/obstructed, but they were able to clear casing enough to gauge (DRY) - well will need to be abandoned/replaced. The GW wells will be sampled and surveyed next week. IWS has also secured a contractor to evaluate VES wells/manifolding to determine functionality						
<b>Action Type:</b>						
Other Regulatory Actions						
<b>Action Date:</b>						
1/17/2018						
<b>Received Issue Date:</b>						
1/17/2018						
<b>Action:</b>						
Site Visit / Inspection / Sampling						
<b>Doc Link:</b>						
<b>Title Description Comments:</b>						
Met on-site w/IWS (Jim Bunck) & Adv Geo (Diane Becker) - 4' of LPH observed in MW-1 at start of over-purge event, MW-4 and MW-6 did not contain product, MW-5 was DRY.						
<b>Action Type:</b>						
Other Regulatory Actions						
<b>Action Date:</b>						
1/16/2018						
<b>Received Issue Date:</b>						
1/16/2018						
<b>Action:</b>						
Staff Letter						
<b>Doc Link:</b>						
https://geotracker.waterboards.ca.gov/view_documents?global_id=T0606500008&enforcement_id=6345865&temptable=ENFORCEMENT						
<b>Title Description Comments:</b>						
sent conditional written approval for GWS/LPH removal scope - req'd semi-annual GWS moving forward - report due 3/15.						
<b>Action Type:</b>						
Other Regulatory Actions						
<b>Action Date:</b>						
1/11/2018						
<b>Received Issue Date:</b>						
1/11/2018						
<b>Action:</b>						
Technical Correspondence / Assistance / Other						
<b>Doc Link:</b>						
<b>Title Description Comments:</b>						
Called IWS to further discuss WP scope and confirm field schedule						

Map Key	Number of Records	Direction	Distance (mi/ft)	Elev/Diff (ft)	Site	DB
---------	-------------------	-----------	------------------	----------------	------	----

**Action Type:** Other Regulatory Actions  
**Action Date:** 1/4/2018  
**Received Issue Date:** 1/4/2018  
**Action:** Technical Correspondence / Assistance / Other  
**Doc Link:**  
**Title Description Comments:**

VJB provided project update to KRW - contacted IWS to request add'l clarification on WP scope/procedures

**Action Type:** Response Requested - Other  
**Action Date:** 1/4/2018  
**Received Issue Date:** 1/4/2018  
**Action:** Email Correspondence - Regulator Responded  
**Doc Link:**  
**Title Description Comments:**

Project Update - IWS provided additional information on work plan scope

**Action Type:** Other Regulatory Actions  
**Action Date:** 12/19/2017  
**Received Issue Date:** 12/19/2017  
**Action:** Technical Correspondence / Assistance / Other  
**Doc Link:**  
**Title Description Comments:**

VJB contacted consultant (IWS) to discuss scope and sent conditional agency approval via email on 12/19. RB to follow up with letter correspondence/approval

**Action Type:** Response Requested - Workplans  
**Action Date:** 11/29/2017  
**Received Issue Date:** 11/29/2017  
**Action:** Other Workplan - Regulator Responded  
**Doc Link:** [https://geotracker.waterboards.ca.gov/view\\_documents\\_all?global\\_id=T0606500008&doc\\_id=5951187](https://geotracker.waterboards.ca.gov/view_documents_all?global_id=T0606500008&doc_id=5951187)  
**Title Description Comments:**

Work Plan Transmittal & Scope/Proposal

**Action Type:** Other Regulatory Actions  
**Action Date:** 10/12/2017  
**Received Issue Date:** 10/12/2017  
**Action:** Meeting  
**Doc Link:**  
**Title Description Comments:**

VJB met with IWS (Jim Bunck), Advanced Geo (Rob Loeffler) and court-appointed receiver (Kevin Randolph - Grisham-Savage Law) - conducted site inspection. VES system removed from site, extraction well manifold remains in place - many VES wells/well boxes observed to be damaged - the status of most existing GW wells is also unknown. VJB informed IWS/AdvGeo of most recent report/verbal account by CHJ (Nov 2016), - 3+ feet of LPH was observed in source well MW-1. Discussed outstanding agency directives for GWS, LPH removal and add'l assessment & well replacement activities (e. g. MW-2/MW-5). Phase 1 - IRAP scope (Wells 1, 2, 3, 4, 5, 6, 7, 14, 16 & 17) was installed/tested - discussed VES lab data (no report)- Phase 2 construction (7 wells) was never completed. IWS will inspect all existing wells/monitoring points and submit a proposal for well rehabilitation activities and GW monitoring/sampling scope.

**Action Type:** Other Regulatory Actions  
**Action Date:** 10/2/2017  
**Received Issue Date:** 10/2/2017  
**Action:** Technical Correspondence / Assistance / Other  
**Doc Link:**  
**Title Description Comments:**

VJB rec'd email from Jim Bunck - IWS Environmental. IWS has been hired by the court-appointed law firm Gresham Savage, who will be handling the receivership for the property. Gresham Savage and IWS are aware of the environmental issues associated with the property and are prepared to take steps to address the contamination. VJB scheduled site meeting/inspection w/IWS for next week (10/11) to make introductions and discuss site data. IWS will confirm with Gresham Savage re: site entry, in advance.



Map Key	Number of Records	Direction	Distance (mi/ft)	Elev/Diff (ft)	Site	DB
<hr/>						
<b>Action Type:</b>		Other Regulatory Actions				
<b>Action Date:</b>		7/25/2017				
<b>Received Issue Date:</b>		7/25/2017				
<b>Action:</b>		Site Visit / Inspection / Sampling				
<b>Doc Link:</b>						
<b>Title Description Comments:</b>						
VJB conducted drive-by site inspection - Recalcitrant RP/Inactive Status - subject property remains an inactive business/facility - abandoned/dilapidated condition - perimeter fence prevented access - VJB was unable to determine condition of existing monitoring wells and remediation equipment. RB follow up req'd for fee title holder verification and identification of add'l PRPs for CU liability.						
<b>Action Type:</b>		Other Regulatory Actions				
<b>Action Date:</b>		2/15/2017				
<b>Received Issue Date:</b>		2/15/2017				
<b>Action:</b>		File review				
<b>Doc Link:</b>						
<b>Title Description Comments:</b>						
VJB rec'd email from Chris Pullin - City Code Enforcement - notified RB that he will be following up with enforcement regarding trash, graffiti & conditions of site structures - with goal toward site demolition to deter vagrancy/illegal habitation.						
<b>Action Type:</b>		Other Regulatory Actions				
<b>Action Date:</b>		11/15/2016				
<b>Received Issue Date:</b>		11/15/2016				
<b>Action:</b>		File review				
<b>Doc Link:</b>						
<b>Title Description Comments:</b>						
VJB rec'd email that was forwarded by City - RP Trustee (Mathew Shea) will assume role as primary contact replacing Rachel Wahl - purports to have contracted with CHM Enviro. (Carl Hulick) to address outstanding City code violations and progress cleanup under RWQCB oversight, but similar promises have been made in past - stay tuned....!!						
<b>Action Type:</b>		Other Regulatory Actions				
<b>Action Date:</b>		11/8/2016				
<b>Received Issue Date:</b>		11/8/2016				
<b>Action:</b>		Meeting				
<b>Doc Link:</b>						
<b>Title Description Comments:</b>						
Met w/Ann Lauder milk (CHJ Consultants) to discuss available site data and CU status (or lack thereof) - her company was asked (by Mr. Jacobs) to evaluate site conditions & estimate cleanup cost. We discussed need for further characterization/delineation, GW monitoring & source removal - only phase 1 wells were ever connected to VES system and very brief system operation completed to date - no formal report to document VES or periodic LPH removal. As part of her review/scope, Ann recently visited the site and gauged/inspected existing GW wells - 3+ feet of LPH was reportedly observed in MW-1 - UGH!!! Any scope of CU is beyond CHJ's expertise as geotechnical firm - so she intends to recommend that Mr. Jacob contact another firm w/site CU experience, if he is interested in the property. While Mr. Jacob's has reportedly been "under contract" to purchase the property from Campbell Trust for quite some time, he has not done so due to the legal issues and enviro. impacts issues related to adjacent Chinatown property. As such, Jacobs is not currently a recognized RP - he is neither an owner or discharger - NOT eligible for USTCF or SCAP \$\$\$\$. If he bought the site he would be considered a new viable RP by SA-RWQCB (per CA Water code), which is probably why he has not done so to date.						
<b>Action Type:</b>		Other Regulatory Actions				
<b>Action Date:</b>		11/7/2016				
<b>Received Issue Date:</b>		11/7/2016				
<b>Action:</b>		File review				
<b>Doc Link:</b>						
<b>Title Description Comments:</b>						
VJB rec'd follow-up inquiry from Gary Merk (City - code enforcement) - he was informed by Fire Prevention that the site was an open CU case - he wanted to know if site bldgs. could be safely demo'd to address code issues/vagrancy - also asked about agency's authority to "force" necessary CU, since RP has failed to cooperate voluntarily. VJB provide detailed response re: status, agency authority under CA water code, etc. Site demo could be completed to address code issues, but would need to be done with care not to damage existing VE/GW wells, which still have future value for CU activities/monitoring.						
<b>Action Type:</b>		Other Regulatory Actions				
<b>Action Date:</b>		10/19/2016				
<b>Received Issue Date:</b>		10/19/2016				
<b>Action:</b>		File review				

Map Key	Number of Records	Direction	Distance (mi/ft)	Elev/Diff (ft)	Site	DB
---------	-------------------	-----------	------------------	----------------	------	----

<b>Doc Link:</b>						
<b>Title Description Comments:</b>						
VJB rec'd email inquiry from Tracy Shaw (City of Riv - fire prevention) - she recently visited property, cited for numerous code violations - conducted inspection and noted existing wells. She would like more info. on site status, as she needs to follow up with City attorneys, who may be considering taking legal action to obtain receivership (acquisition), as means to address repeated/ongoing code violations. - sent detailed email response re: open/active "unremediated" site, recalcitrant RP, etc.and provided add'l info on GEIMS link & file review process						
<b>Action Type:</b>						
Other Regulatory Actions						
<b>Action Date:</b>						
6/7/2016						
<b>Received Issue Date:</b>						
6/7/2016						
<b>Action:</b>						
Technical Correspondence / Assistance / Other						
<b>Doc Link:</b>						
<b>Title Description Comments:</b>						
VJB rec'd inquiry from Brad Schlack (Spyglass Investment Grp)RE: cleanup status - VJB returned call - left message w/add'l site details and info. on Admin Review process. Rec'd f/u call indicating that he would arrange file review, but also wanted to discuss estimated cost associated with resolution of "environmental concerns". VJB conducted cursory review od available data and left message w/add'l detail on project uncertainties - no recent data - LPH present, soil/GW impacts remain unabated to date, VES pilot test data suggest substantial mass in soil - any development plan should anticipate encountering PHC-impacted soils and plan accordingly for soil mgmt/worker exposure during grading/excavation. Please call if you require add'l information.						
<b>Action Type:</b>						
Other Regulatory Actions						
<b>Action Date:</b>						
2/11/2016						
<b>Received Issue Date:</b>						
2/11/2016						
<b>Action:</b>						
Technical Correspondence / Assistance / Other						
<b>Doc Link:</b>						
<b>Title Description Comments:</b>						
Note to File: Completed FY15-16 LTCP checklist - FAIL - insufficient site characterization, persistent LPH, no significant source removal to date, VI issues not yet evaluated, RP recalcitrant. Enforcement appears necessary to advance cleanup.						
<b>Action Type:</b>						
Other Regulatory Actions						
<b>Action Date:</b>						
12/7/2015						
<b>Received Issue Date:</b>						
12/7/2015						
<b>Action:</b>						
File review						
<b>Doc Link:</b>						
<b>Title Description Comments:</b>						
Completed FY15-16 LTCP checklist - FAIL - insufficient site characterization, persistent LPH, no significant source removal to date, VI issues not yet evaluated, RP recalcitrant. Enforcement appears necessary to advance cleanup.						
<b>Action Type:</b>						
Other Regulatory Actions						
<b>Action Date:</b>						
7/16/2014						
<b>Received Issue Date:</b>						
7/16/2014						
<b>Action:</b>						
Technical Correspondence / Assistance / Other						
<b>Doc Link:</b>						
<b>Title Description Comments:</b>						
VJB spoke w/Steve Mains (Watermaster) re: proposed well project - City & WMVD/Valley interested in utilizing an EXISTING water supply well at (former) Tri-City/Blue Seal laundry - DIRECTLY adjacent Campbell Oil cleanup site.- for source in conjunction w/SA Sucker mitigation project, but Steve checked Geotracker and saw adjacent CU site. LPH present/no remediation - no current data, recalcitrant RP - RB had no knowledge of domestic supply source (well) and would be concerned about water quality given Campbell site history. Steve & City personnel to meet w/property owner (American Textile) on MON 7/21 - to discuss potential use of source & other project logistics - RB invited to attend.						
<b>Action Type:</b>						
Other Regulatory Actions						
<b>Action Date:</b>						
5/21/2014						
<b>Received Issue Date:</b>						
5/21/2014						
<b>Action:</b>						
File review						
<b>Doc Link:</b>						
<b>Title Description Comments:</b>						
Completed FY13-14 LTCP checklist - FAIL - insufficient site characterization, persistent LPH, no significant source removal to date, VI issues not yet evaluated, RP recalcitrant. Enforcement appears necessary to advance cleanup.						

Map Key	Number of Records	Direction	Distance (mi/ft)	Elev/Diff (ft)	Site	DB
<b>Action Type:</b>		Other Regulatory Actions				
<b>Action Date:</b>		6/3/2013				
<b>Received Issue Date:</b>		6/3/2013				
<b>Action:</b>		File review				
<b>Doc Link:</b>						
<b>Title Description Comments:</b>						
Completed LTCP checklist - failed - insufficient site characterization, persistent LPH, no significant source removal to date, VI issues not yet evaluated, RP recalcitrant						
<b>Action Type:</b>		Other Regulatory Actions				
<b>Action Date:</b>		4/3/2013				
<b>Received Issue Date:</b>		4/3/2013				
<b>Action:</b>		File review				
<b>Doc Link:</b>						
<b>Title Description Comments:</b>						
RB rev'd case status - supplementl information requested in agency correspondence of 1/2/2013 has not been provided. Also, no GEIMS uploads completed pursuant to agency directive - site is non-compliant - RB changed status back to inactive.						
<b>Action Type:</b>		Response Requested - Other				
<b>Action Date:</b>		1/9/2013				
<b>Received Issue Date:</b>		1/9/2013				
<b>Action:</b>		Correspondence				
<b>Doc Link:</b>						
<b>Title Description Comments:</b>						
- Agency rec'd email response from Carl Heulick (CMH) - add'l supplemental information requested by agency will be provided pending discussion w/stakeholders (RP & developer).						
<b>Action Type:</b>		Other Regulatory Actions				
<b>Action Date:</b>		1/2/2013				
<b>Received Issue Date:</b>		1/2/2013				
<b>Action:</b>		Technical Correspondence / Assistance / Other				
<b>Doc Link:</b>		<a href="https://geotracker.waterboards.ca.gov/view_documents?global_id=T0606500008&amp;enforcement_id=6154128&amp;temptable=ENFORCEMENT">https://geotracker.waterboards.ca.gov/view_documents?global_id=T0606500008&amp;enforcement_id=6154128&amp;temptable=ENFORCEMENT</a>				
<b>Title Description Comments:</b>						
Agency correspondence_010213 Sent email to Carl (CMH) about recent data package. RB requires more detailed information/documentation of site activities - but uploaded recent data to GEIMS for ESI compliance - CMH will need to upload xy/z well coodinates, boring/well logs & has changed site status from INACTIVE to Open - site assessment/interim remediation, based on commitment to continue w/periodic GWS & LPH. Pending submission of req'd data, site status will be re-evaluated in 45 days to determine compliance status.						
<b>Action Type:</b>		Other Regulatory Actions				
<b>Action Date:</b>		12/12/2012				
<b>Received Issue Date:</b>		12/12/2012				
<b>Action:</b>		Technical Correspondence / Assistance / Other				
<b>Doc Link:</b>						
<b>Title Description Comments:</b>						
RB sent Carl (CMH) add'l information on historic USTCF claims submitted by GeoSec, highlighted pending monies and requested CMH follow up to provide neccessary documentation to pursue "held" \$\$\$\$.						
<b>Action Type:</b>		Other Regulatory Actions				
<b>Action Date:</b>		12/5/2012				
<b>Received Issue Date:</b>		12/5/2012				
<b>Action:</b>		Technical Correspondence / Assistance / Other				
<b>Doc Link:</b>						
<b>Title Description Comments:</b>						
Spoke w/Carl (CMH) about recent data package. RB will need to review in more detail, but has changed site status from INACTIVE to Open - site assessment/interim remediation, based on commitment to continue w/periodic GWS & LPH. Upon further review - not enough detailed analysis - data dump. RB follow-up req'd.						
<b>Action Type:</b>		Response Requested - Other				

Map Key	Number of Records	Direction	Distance (mi/ft)	Elev/Diff (ft)	Site	DB
<b>Action Date:</b>		11/26/2012				
<b>Received Issue Date:</b>		11/26/2012				
<b>Action:</b>		Other Report / Document				
<b>Doc Link:</b>		<a href="https://geotracker.waterboards.ca.gov/view_documents_all?global_id=T0606500008&amp;doc_id=5758426">https://geotracker.waterboards.ca.gov/view_documents_all?global_id=T0606500008&amp;doc_id=5758426</a>				
<b>Title Description Comments:</b>						
Nov262012_Project Update - CMH provided brief summary for last several years of monitoring and sampling activities, interim corrective action (LPH removal) AND some lab results from shorterm VES operation/pilot testing competed in June 2008						
<b>Action Type:</b>		Other Regulatory Actions				
<b>Action Date:</b>		10/2/2012				
<b>Received Issue Date:</b>		10/2/2012				
<b>Action:</b>		Technical Correspondence / Assistance / Other				
<b>Doc Link:</b>						
<b>Title Description Comments:</b>						
VJB spoke w/Cindy Li to get an update on the status of lawsuits, appeals & community protest related to proposed Chinatown development. Appeal court recently ruled that the Co.'s sale to Jacobs development was legal, so he will retain ownership/right of property development, explains recent promise of cooperation/compliance moving fwd. Note - CEQA docs were determined inadequate - a revised EIR and noticing/comment period are req'd - timeframe & deadlines not established, presumably Jacobs large-scale development project (including C/U site) will hinge on approval of EIR. Cindy will provide add'l update.						
<b>Action Type:</b>		Other Regulatory Actions				
<b>Action Date:</b>		9/26/2012				
<b>Received Issue Date:</b>		9/26/2012				
<b>Action:</b>		Technical Correspondence / Assistance / Other				
<b>Doc Link:</b>						
<b>Title Description Comments:</b>						
Rec'd email & voice message from Carl (CMH) - RP trust group has paid outstanding debt for previous work and purports to have authorized monies for a comprehensive summary report (req'd 2+ yrs ago) to document periodic efforts of site activity, including LPH removal and GWS. The report will also contain VES information from brief period of operation in 2008. Carl will also provide recomendations w/respect to future corrective action and previously-required/approved SA. RB did not set deadline because they are never met, CMH committed to completing the submittal w/in next few weeks with follow-up mtg. tentatively slated for Oct-end.						
<b>Action Type:</b>		Other Regulatory Actions				
<b>Action Date:</b>		5/23/2012				
<b>Received Issue Date:</b>		5/23/2012				
<b>Action:</b>		File review				
<b>Doc Link:</b>						
<b>Title Description Comments:</b>						
Recalcitrant RP - prospective developer also uncooperative - legal issues/appeals w/ Riverside Co, City and Chinese Historic Comm. ongoing. No progress toward outstanding deliverables - just excuses and delay. Case status remains inactive due to recalcitrannce.						
<b>Action Type:</b>		Other Regulatory Actions				
<b>Action Date:</b>		5/12/2011				
<b>Received Issue Date:</b>		5/12/2011				
<b>Action:</b>		File review				
<b>Doc Link:</b>						
<b>Title Description Comments:</b>						
RB last corresponded w/RP representatives - consultant/prospective developer last fall. No progress toward outstanding deliverables - just more excuses and delays. Changed status to inactive due to recalcitrant RP group.						
<b>Action Type:</b>		Enforcement/Orders				
<b>Action Date:</b>		9/22/2010				
<b>Received Issue Date:</b>		9/22/2010				
<b>Action:</b>		Verbal Enforcement				
<b>Doc Link:</b>						
<b>Title Description Comments:</b>						
RB sent email to RP rep & consultant - req'd update, deliverables nearly 3mos. overdue & GWS data pending...no effort/progress since May Mtg. Site has lapsed to non-compliance again.						

Map Key	Number of Records	Direction	Distance (mi/ft)	Elev/Diff (ft)	Site	DB
<b>Action Type:</b>		Other Regulatory Actions				
<b>Action Date:</b>		9/14/2010				
<b>Received Issue Date:</b>		9/14/2010				
<b>Action:</b>		Site Visit / Inspection / Sampling				
<b>Doc Link:</b>						
<b>Title Description Comments:</b>						
RB drive-by - site appears abandoned other than transient activity. CMH & RP reps failed to submit deliverable in accordance with 6/30 deadline - RP considered recalcitrant.						
<b>Action Type:</b>		Other Regulatory Actions				
<b>Action Date:</b>		6/2/2010				
<b>Received Issue Date:</b>		6/2/2010				
<b>Action:</b>		Site Visit / Inspection / Sampling				
<b>Doc Link:</b>						
<b>Title Description Comments:</b>						
RB visited site during GWS activities - discussed case in detail and outstanding agency directives. Compliance will be determined based on RP/consultant's ability to stay on course and submit deliverables by month-end, in accordance with recent mtg/task items.						
<b>Action Type:</b>		Response Requested - Other				
<b>Action Date:</b>		6/1/2010				
<b>Received Issue Date:</b>		6/1/2010				
<b>Action:</b>		Verbal Communication				
<b>Doc Link:</b>						
<b>Title Description Comments:</b>						
- CMH sent email notification of GWS event, scheduled for 6/2.						
<b>Action Type:</b>		Other Regulatory Actions				
<b>Action Date:</b>		5/6/2010				
<b>Received Issue Date:</b>		5/6/2010				
<b>Action:</b>		Technical Correspondence / Assistance / Other				
<b>Doc Link:</b>		<a href="https://geotracker.waterboards.ca.gov/view_documents?global_id=T0606500008&amp;enforcement_id=6050548&amp;temptable=ENFORCEMENT">https://geotracker.waterboards.ca.gov/view_documents?global_id=T0606500008&amp;enforcement_id=6050548&amp;temptable=ENFORCEMENT</a>				
<b>Title Description Comments:</b>						
RB sent follow-up correspondence summarizing meeting discussions and action items (see file memo).						
<b>Action Type:</b>		Other Regulatory Actions				
<b>Action Date:</b>		5/3/2010				
<b>Received Issue Date:</b>		5/3/2010				
<b>Action:</b>		Meeting				
<b>Doc Link:</b>						
<b>Title Description Comments:</b>						
Meeting w/RP's representatives and consultant (Carl- CMH), discussed status and agency requirement moving forward						
<b>Action Type:</b>		Enforcement/Orders				
<b>Action Date:</b>		4/14/2010				
<b>Received Issue Date:</b>		4/14/2010				
<b>Action:</b>		Verbal Enforcement				
<b>Doc Link:</b>						
<b>Title Description Comments:</b>						
RB sent email to all involved parties expressing disappointment w/news of add'l delays. RB req'd quarterly GWS and monthly LPH removal as minimum acceptable level of effort. Also informed parties that agency compliance is a condition of eligibility under USTCF and current lack of effort jeopardizes reimbursement.						
<b>Action Type:</b>		Response Requested - Other				
<b>Action Date:</b>		4/6/2010				
<b>Received Issue Date:</b>		4/6/2010				
<b>Action:</b>		Verbal Communication				
<b>Doc Link:</b>						

Map Key	Number of Records	Direction	Distance (mi/ft)	Elev/Diff (ft)	Site	DB
---------	-------------------	-----------	------------------	----------------	------	----

**Title Description Comments:**

- Rec'd email indicating that project has stalled once again, but proposed a 2nd qtr GWS event and LPH removal event.

**Action Type:** Other Regulatory Actions  
**Action Date:** 4/1/2010  
**Received Issue Date:** 4/1/2010  
**Action:** Technical Correspondence / Assistance / Other  
**Doc Link:**

**Title Description Comments:**

RB spoke w/ Carl, Jacob's plans to grade the property for development may allow for significant source removal of impacted soils, reducing LPH and expediting the C/U. Carl will submit a revision to the previously-approved RAP to update site conditions, outline source area removal, replacement monitoring wells, etc... within ~2wks and a follow up mtg will be scheduled to discuss the proposal in detail.

**Action Type:** Other Regulatory Actions  
**Action Date:** 3/29/2010  
**Received Issue Date:** 3/29/2010  
**Action:** Technical Correspondence / Assistance / Other  
**Doc Link:**

**Title Description Comments:**

RB spoke w/Carl (CMH) re: project status. Developer (Jacobs) may be ready to proceed with bldg demo/grading, which could allow for source area removal. Consultant believes that the req'd grading/soil removal will help mitigate LPH (>2 feet) and expedite the proposed corrective action SVE/AS. RB requested a revised RAP to incorporate new & existing data and outline proposed remedial excavation, well replacement, etc.

**Action Type:** Response Requested - Other  
**Action Date:** 11/6/2009  
**Received Issue Date:** 11/5/2009  
**Action:** Verbal Communication  
**Doc Link:**

**Title Description Comments:**

- Rec'd call from Carl - Jacob's and Trust/realator have made arrangement for escrow deduction and parties are apparently ready to proceed w/GWS. He will inform RB of schedule, once scheduled.

**Action Type:** Enforcement/Orders  
**Action Date:** 11/5/2009  
**Received Issue Date:** 11/5/2009  
**Action:** Verbal Enforcement  
**Doc Link:**

**Title Description Comments:**

RB spoke w/CMH (Carl) - It appears no progress has been made toward GWS/compliance since last communication. RB to follow-up to discuss non-compliance - w/Rachel & realator (Valentine) to ensure escrow adjustment, & Jacobs devlpmnt to execute GWS - parties must show good faith effort to achieve compliance or forfeit USTCF reimbursement.

**Action Type:** Response Requested - Other  
**Action Date:** 10/16/2009  
**Received Issue Date:** 10/16/2009  
**Action:** Verbal Communication  
**Doc Link:**

**Title Description Comments:**

- Rec'd voicemail from Carl (CMH) - he is coordinating w/RP rep.(Rachel) & Jacobs Develop. RE: various USTCF issues and GWS event. RB req'd update on scheduling.

**Action Type:** Enforcement/Orders  
**Action Date:** 10/7/2009  
**Received Issue Date:** 10/7/2009  
**Action:** Verbal Enforcement  
**Doc Link:**

**Title Description Comments:**

RB spoke w/CMH (Carl) - req'd follow up w/Rachel &/or realator (Valentine) to ensure escrow adjustment, enabling GWS to proceed. Carl to provide



Map Key	Number of Records	Direction	Distance (mi/ft)	Elev/Diff (ft)	Site	DB
---------	-------------------	-----------	------------------	----------------	------	----

progress rpt next week on schedule for GWS.

**Action Type:** Response Requested - Other  
**Action Date:** 9/29/2009  
**Received Issue Date:** 9/29/2009  
**Action:** Verbal Communication  
**Doc Link:**  
**Title Description Comments:**

- Rec'd voicemail from RP representative (Rachel Wahl) - she will coordinate w/real estate co. to make adjustment to escrow agreement and followup with progress rpt.

**Action Type:** Response Requested - Other  
**Action Date:** 9/24/2009  
**Received Issue Date:** 9/24/2009  
**Action:** Verbal Communication  
**Doc Link:**  
**Title Description Comments:**

- RB spoke w/developer (prospective purchaser) re: legal challenges - one final challenge remains - related to DOE/Jacob's property transfer, project ready to proceed pending direction by Judge. Matter should be resolved in ~2weeks. RB stressed need to achieve basic compliance. Jacob's agreed to front \$\$ to conduct GWS event, so long as cost is deducted from escrow agrement. RB left message w/RP rep (Rachel Wahl) requesting escrow doc be amended to allow GWS.

**Action Type:** Response Requested - Other  
**Action Date:** 9/23/2009  
**Received Issue Date:** 9/23/2009  
**Action:** Verbal Communication  
**Doc Link:**  
**Title Description Comments:**

- RB spoke w/consultant (Carl-CHM)- most of the legal challenges w/the development plan were settled in favor of Jacob's - one final challenge is related to DOE/Jacob's property transfer is pending decision & direction by Judge. Matter should be resolved in ~2weeks. RB reiterated need to achieve basic compliance. No GWS has been completed in several years and RB can only agree to delays in assessment/remediation if GWS is conducted.

**Action Type:** Enforcement/Orders  
**Action Date:** 9/22/2009  
**Received Issue Date:** 9/22/2009  
**Action:** Warning Letter  
**Doc Link:**  
**Title Description Comments:**

RB sent email - req'd update and reiterated outstanding directives/agency requirements.

**Action Type:** Other Regulatory Actions  
**Action Date:** 7/14/2009  
**Received Issue Date:** 7/14/2009  
**Action:** File review  
**Doc Link:**  
**Title Description Comments:**

Resolution - case evaluation, RP recalcitrant followup &/or enforcment likely req'd to advance C/U.

**Action Type:** Other Regulatory Actions  
**Action Date:** 4/16/2009  
**Received Issue Date:** 4/16/2009  
**Action:** File review  
**Doc Link:**  
**Title Description Comments:**

Verbal Communication Spoke w/Doug Jacobs (buyer/developer) 951-788-9887- he still intends to proceed w/development and front C/U costs once legal challenges are resolved. He described legal actions/injunctions by opponent group and other issues (CEQA), etc. and expects favorable decision shortly after 6/28 court date. He is requesting more time/extension. He says Betsy has no \$\$\$ and he doesn't want to incur any add'l costs until project is approved/finalized - essentially not motivated to proceed w/any outstanding RB requirements - not even GH2O event. Until GH2O event & add'l assessment are completed and VES is operational, site considered noncompliant.

Map Key	Number of Records	Direction	Distance (mi/ft)	Elev/Diff (ft)	Site	DB
---------	-------------------	-----------	------------------	----------------	------	----

**Action Type:** Response Requested - Other  
**Action Date:** 3/3/2009  
**Received Issue Date:** 3/3/2009  
**Action:** Verbal Communication  
**Doc Link:**  
**Title Description Comments:**

Verbal Communication - Carl (CMH) - progress update. RB email prompted Buyer/Seller conference call on Fri/Mon. He will provide more details after discussions. Jacobs intends to proceed w/development and front C/U, expects legal challenges to be resolved. RB is requiring progress, incl. GH2O event (ASAP) and movement w/respect to VES operation & add'l assessment, to demonstrate compliance.

**Action Type:** Enforcement/Orders  
**Action Date:** 2/26/2009  
**Received Issue Date:** 2/26/2009  
**Action:** Verbal Enforcement  
**Doc Link:**  
**Title Description Comments:**

RB sent email, requested update - outlined compliance issues.

**Action Type:** Other Regulatory Actions  
**Action Date:** 1/22/2009  
**Received Issue Date:** 1/22/2009  
**Action:** Site Visit / Inspection / Sampling  
**Doc Link:**  
**Title Description Comments:**

RB site visit/inspection - no progress - system is not operating

**Action Type:** Other Regulatory Actions  
**Action Date:** 1/6/2009  
**Received Issue Date:** 1/6/2009  
**Action:** Site Visit / Inspection / Sampling  
**Doc Link:**  
**Title Description Comments:**

RB site visit/inspection - no progress - system is not operating

**Action Type:** Response Requested - Other  
**Action Date:** 10/22/2008  
**Received Issue Date:** 10/22/2008  
**Action:** Verbal Communication  
**Doc Link:**  
**Title Description Comments:**

- Rec'd voicemail from Carl - apologized for lack of updates. System installation/repair activity had to be halted. The C/U funds are tied to escrow w/Jacobs development and there was a complication w/respect to the City cond'l use permit (CUP). All work has stalled but he was told that Jacob's expects the issue to be resolved by mid-Nov.

**Action Type:** Enforcement/Orders  
**Action Date:** 10/21/2008  
**Received Issue Date:** 10/21/2008  
**Action:** Verbal Enforcement  
**Doc Link:**  
**Title Description Comments:**

Verbal Enforcement - Left message for Carl @ CMH, inquired about status of system repairs, requested update ASAP.

**Action Type:** Enforcement/Orders  
**Action Date:** 9/30/2008  
**Received Issue Date:** 9/30/2008  
**Action:** Verbal Enforcement  
**Doc Link:**

Map Key	Number of Records	Direction	Distance (mi/ft)	Elev/Diff (ft)	Site	DB
<b>Title Description Comments:</b>						
RB requested update (via email) on several occasions, with no response. RB called and left voicemail message requesting return call.						
<b>Action Type:</b>		Enforcement/Orders				
<b>Action Date:</b>		9/10/2008				
<b>Received Issue Date:</b>		9/10/2008				
<b>Action:</b>		Verbal Enforcement				
<b>Doc Link:</b>						
<b>Title Description Comments:</b>						
RB sent follow-up email requesting project update (again) - RB received no response to 8/21 inquiry. No response to this inquiry either.						
<b>Action Type:</b>		Other Regulatory Actions				
<b>Action Date:</b>		9/2/2008				
<b>Received Issue Date:</b>		9/2/2008				
<b>Action:</b>		Site Visit / Inspection / Sampling				
<b>Doc Link:</b>						
<b>Title Description Comments:</b>						
Site Visit - Inspection - gate has been locked and site is secured.						
<b>Action Type:</b>		Enforcement/Orders				
<b>Action Date:</b>		8/21/2008				
<b>Received Issue Date:</b>		8/21/2008				
<b>Action:</b>		Verbal Enforcement				
<b>Doc Link:</b>						
<b>Title Description Comments:</b>						
Verbal communication - RB requested progress report.						
<b>Action Type:</b>		Enforcement/Orders				
<b>Action Date:</b>		7/24/2008				
<b>Received Issue Date:</b>		7/24/2008				
<b>Action:</b>		Verbal Enforcement				
<b>Doc Link:</b>						
<b>Title Description Comments:</b>						
Site visit, system not operating - Call to CMH2O - req'd project update - discussed site security issues, system repairs, add'l phases of remedial install, soil/GH2O assessment, qtrly monitoring and LPH removal. RB req'd regular updates and will follow-up in ~2wks.						
<b>Action Type:</b>		Other Regulatory Actions				
<b>Action Date:</b>		7/24/2008				
<b>Received Issue Date:</b>		7/24/2008				
<b>Action:</b>		Site Visit / Inspection / Sampling				
<b>Doc Link:</b>						
<b>Title Description Comments:</b>						
Site Visit - Inspection						
<b>Action Type:</b>		Response Requested - Reports				
<b>Action Date:</b>		6/15/2008				
<b>Received Issue Date:</b>		6/10/2008				
<b>Action:</b>		Remedial Progress Report				
<b>Doc Link:</b>						
<b>Title Description Comments:</b>						
Remedial update - System piping/trenching complete to 10 VES wells. U/G stub-outs have been installed to accomodate the runs to the add'l VES wells. Personnel with be on-site for system start-up today/tomorrow.						
<b>Action Type:</b>		Other Regulatory Actions				
<b>Action Date:</b>		6/10/2008				
<b>Received Issue Date:</b>		6/10/2008				
<b>Action:</b>		Site Visit / Inspection / Sampling				

Map Key	Number of Records	Direction	Distance (mi/ft)	Elev/Diff (ft)	Site	DB
---------	-------------------	-----------	------------------	----------------	------	----

Doc Link:  
Title Description Comments:

Site Visit-Inspection

Action Type: Enforcement/Orders  
Action Date: 6/1/2008  
Received Issue Date: 6/1/2008  
Action: Verbal Enforcement  
Doc Link:  
Title Description Comments:

RB requested/rec'd update on project status - they will be trenching/installing piping manifold during next few weeks and hope to proceed w/add'l soil/GH2O assesment shortly thereafter.

Action Type: Other Regulatory Actions  
Action Date: 9/18/2007  
Received Issue Date: 9/18/2007  
Action: Verbal Communication  
Doc Link:  
Title Description Comments:

Spoke w/Deanna (GeoSEC)- \$\$\$/lein & USTCF issues have nearly been resolved. They are prepared to proceed. FYI - Geosec was boughtout by CMH Env. - there will be a new PM (Carl Hulick) - Don is easing into retirement but will continue to provide technical support for project. RB does not require a revised workplan - ok to proceed w/previously-approved scope. Deanna thinks they may be able to get moving ~1-2 weeks. She will provide regular updates.

Action Type: Other Regulatory Actions  
Action Date: 8/13/2007  
Received Issue Date: 8/13/2007  
Action: Verbal Communication  
Doc Link:  
Title Description Comments:

Email from Rachel Wahl - the purchase/escrow agreement has been finalized and signed. She also received various approvals from USTCF. She is optimistic that they will be able to get assessment/remediation moving soon.

Action Type: Other Regulatory Actions  
Action Date: 7/16/2007  
Received Issue Date: 7/16/2007  
Action: Verbal Communication  
Doc Link:  
Title Description Comments:

Rec'd email from Rachel Wahl (RP rep.) the agreement is reportedly almost complete. She has also completed some add'l paperwork for USTCF.

Action Type: Enforcement/Orders  
Action Date: 7/5/2007  
Received Issue Date: 7/5/2007  
Action: Verbal Enforcement  
Doc Link:  
Title Description Comments:

RB sent detailed email expressing concern over lack of progress over the years and outlined RB outstanding requirements. RB may have to pursue enforcement if things do not get on track soon.

Action Type: Other Regulatory Actions  
Action Date: 7/2/2007  
Received Issue Date: 7/2/2007  
Action: Verbal Communication  
Doc Link:  
Title Description Comments:

Left message w/Rachel Wahl (RP rep.) requesting update. Several months have passed since I spoke w/Betsy (RP) in Oct. and RB needs to know whether property escrow agreement has been finalized.

Map Key	Number of Records	Direction	Distance (mi/ft)	Elev/Diff (ft)	Site	DB
---------	-------------------	-----------	------------------	----------------	------	----

**Action Type:** Other Regulatory Actions  
**Action Date:** 12/8/2006  
**Received Issue Date:** 12/8/2006  
**Action:** Site Visit / Inspection / Sampling  
**Doc Link:**  
**Title Description Comments:**

Drive-by - property occupant has not yet vacated.

**Action Type:** Other Regulatory Actions  
**Action Date:** 10/17/2006  
**Received Issue Date:** 10/17/2006  
**Action:** Verbal Communication  
**Doc Link:**  
**Title Description Comments:**

Call to Janet Valentine - left a message inquiring about the property transaction/debt transfer agreement and requested a return call.

**Action Type:** Enforcement/Orders  
**Action Date:** 10/4/2006  
**Received Issue Date:** 10/4/2006  
**Action:** Verbal Enforcement  
**Doc Link:**  
**Title Description Comments:**

Call to Betsy - appologized for delay - she is working w/her realator (Janet Valentine)and a local atty (Cliff & Loebb) to draft an agreement w/Jacob's Development to pay her debt to Geosec and "front" money for add'l phases of assessment/remediation that need to be completed (see file memo for complete info). Betsy recommended RB call Janet for an update on when the agreement might be finalized. Spoke w/Janet - she promised she would call atty and call back to provide us with an update on timeframe.

**Action Type:** Other Regulatory Actions  
**Action Date:** 8/16/2006  
**Received Issue Date:** 8/16/2006  
**Action:** Verbal Communication  
**Doc Link:**  
**Title Description Comments:**

Spoke w/Geosec (Don & Deanna) re: project status - USTCF has approved proposed scope for add'l soil/GH2O assessment, remediation system install, etc. but has indicated that they will not disperse \$\$\$ until Betsy distributes \$\$ past due/owed to GEOSEC for work already completed. Geotracker indicates that USTCF reimbursed ~79K, but Don/Deanna said Betsy only gave GEOSEC partial payment and kept the remainder for herself.

**Action Type:** Response Requested - Other  
**Action Date:** 2/15/2006  
**Received Issue Date:** 2/7/2006  
**Action:** Other Report / Document  
**Doc Link:**  
**Title Description Comments:**

Additional Information Report - update - status report

**Action Type:** Other Regulatory Actions  
**Action Date:** 2/9/2006  
**Received Issue Date:** 2/9/2006  
**Action:** File review  
**Doc Link:**  
**Title Description Comments:**

Rec'd fax update on VES system installation - occupant will be vacating, which will allow for A/G piping & manifold, and expedite remediaion start-up. RB will be notified of field schedule.

**Action Type:** Other Regulatory Actions  
**Action Date:** 1/10/2006  
**Received Issue Date:** 1/10/2006

Map Key	Number of Records	Direction	Distance (mi/ft)	Elev/Diff (ft)	Site	DB
---------	-------------------	-----------	------------------	----------------	------	----

**Action:** \* Verbal Communication  
**Doc Link:**  
**Title Description Comments:**

Spoke w/Dianna (GeoSec). She talked to Mr. Conrad (Gas Co.)and was told that they need to submit add'l plans and install the line from their compound to meter location so that the Gas Co. can inspect everything. Then Gas Co. will install the meter. GeoSEC is preparing plans and selecting contractor to complete trenching/install.

**Action Type:** Response Requested - Other  
**Action Date:** 1/10/2006  
**Received Issue Date:** 1/10/2006  
**Action:** Other Report / Document  
**Doc Link:**  
**Title Description Comments:**

Additional Information Report - Fax update

**Action Type:** Response Requested - Reports  
**Action Date:** 1/5/2006  
**Received Issue Date:** 1/5/2006  
**Action:** Remedial Progress Report  
**Doc Link:**  
**Title Description Comments:**

Remedial Progress Report - Fax update

**Action Type:** Other Regulatory Actions  
**Action Date:** 1/5/2006  
**Received Issue Date:** 1/5/2006  
**Action:** File review  
**Doc Link:**  
**Title Description Comments:**

Fax correspondence - status report - system installation/corrective action start-up delayed by permitting issues & meter procurement w/Gas Co. As such they were unable to meet deadline for remediation stat-up. GeoSec may need ?RB assistance in resolving matter w/Gas Co.

**Action Type:** Other Regulatory Actions  
**Action Date:** 10/11/2005  
**Received Issue Date:** 10/11/2005  
**Action:** Staff Letter  
**Doc Link:**  
**Title Description Comments:**

Reviewed 3rd qtr 2005 GH2O/Remediation status report, VES testing data - workplan approval letter for add'l soil/GH2O investigation, granted 90-day extension for remediation start-up (12/30/05)

**Action Type:** Response Requested - Reports  
**Action Date:** 9/30/2005  
**Received Issue Date:** 8/16/2005  
**Action:** Remedial Progress Report  
**Doc Link:**  
**Title Description Comments:**

Remedial Progress Report - 3rd qtr 2005 Remediation update

**Action Type:** Response Requested - Reports  
**Action Date:** 9/30/2005  
**Received Issue Date:** 8/16/2005  
**Action:** Monitoring Report - Quarterly  
**Doc Link:**  
**Title Description Comments:**

Monitoring Report - Quarterly - 3rd qtr 2005 GH2O Report



Map Key	Number of Records	Direction	Distance (mi/ft)	Elev/Diff (ft)	Site	DB
<b>Action Type:</b>		Other Regulatory Actions				
<b>Action Date:</b>		9/22/2005				
<b>Received Issue Date:</b>		9/22/2005				
<b>Action:</b>		* Verbal Communication				
<b>Doc Link:</b>						
<b>Title Description Comments:</b>						
Spoke w/GEOSEC re: workplan scope - revised number and location of GH2O and soil boring locations - he will fwd updated site figure indicating discussed changes						
<b>Action Type:</b>		Other Regulatory Actions				
<b>Action Date:</b>		9/21/2005				
<b>Received Issue Date:</b>		9/21/2005				
<b>Action:</b>		File review				
<b>Doc Link:</b>						
<b>Title Description Comments:</b>						
Spoke w/Geosec re: soil/GH2O assessment workplan scope, request for 90-day deadline extension (remediation start-up) and USTCF reimbursement issues						
<b>Action Type:</b>		Other Regulatory Actions				
<b>Action Date:</b>		8/31/2005				
<b>Received Issue Date:</b>		8/31/2005				
<b>Action:</b>		* Verbal Communication				
<b>Doc Link:</b>						
<b>Title Description Comments:</b>						
Spoke w/Geosec (Don) soil/GH2O workplan mailed yesterday. He had to cancel the VES test due to equipment failure, but uncovered old pilot test data from a short-term test in 1/17/2001. He is preparing to fax summary of data (ROI @ ~10')- appears existing well network may be adequate. He wants RB to evaluate to determine whether it addresses our concerns because he thinks the USTCF may not cover 2nd test. He is also sending an update outlining their progress/efforts toward system install - e.g. hardware, permitting and utility connections, etc. - he is still hoping to meet the 9/30 deadline.						
<b>Action Type:</b>		Response Requested - Other				
<b>Action Date:</b>		8/31/2005				
<b>Received Issue Date:</b>		8/31/2005				
<b>Action:</b>		Other Report / Document				
<b>Doc Link:</b>						
<b>Title Description Comments:</b>						
Technical Report - system install update - request for extension						
<b>Action Type:</b>		Response Requested - Other				
<b>Action Date:</b>		8/31/2005				
<b>Received Issue Date:</b>		8/30/2005				
<b>Action:</b>		Other Report / Document				
<b>Doc Link:</b>						
<b>Title Description Comments:</b>						
Additional Information Report - VES test data						
<b>Action Type:</b>		Other Regulatory Actions				
<b>Action Date:</b>		8/30/2005				
<b>Received Issue Date:</b>		8/30/2005				
<b>Action:</b>		File review				
<b>Doc Link:</b>						
<b>Title Description Comments:</b>						
Spoke w/Janet Valentine (realator for Betsy)re: site conditions, clean-up logistics and potential sale/development - also left message for Doug Jacobs (Developer)to answer his questions re: redevelopment of site/logistics of ongoing c/up effort						
<b>Action Type:</b>		Other Regulatory Actions				
<b>Action Date:</b>		8/25/2005				
<b>Received Issue Date:</b>		8/25/2005				
<b>Action:</b>		* Verbal Communication				

<b>Map Key</b>	<b>Number of Records</b>	<b>Direction</b>	<b>Distance (mi/ft)</b>	<b>Elev/Diff (ft)</b>	<b>Site</b>	<b>DB</b>
<b>Doc Link:</b>						
<b>Title Description Comments:</b>						
Spoke w/Geosec (Deanna) - verbal notification, pilot test scheduled - August 28-29th (Sun/Mon.)						
<b>Action Type:</b>						
Response Requested - Reports						
<b>Action Date:</b>						
7/30/2005						
<b>Received Issue Date:</b>						
7/18/2005						
<b>Action:</b>						
CAP/RAP - Feasibility Study Report						
<b>Doc Link:</b>						
<b>Title Description Comments:</b>						
CAP/RAP - Feasibility Study Report - VES pilot workplan						
<b>Action Type:</b>						
Other Regulatory Actions						
<b>Action Date:</b>						
7/28/2005						
<b>Received Issue Date:</b>						
7/28/2005						
<b>Action:</b>						
Staff Letter						
<b>Doc Link:</b>						
<b>Title Description Comments:</b>						
agency approval of proposed pilot (ROI) testing						
<b>Action Type:</b>						
Other Regulatory Actions						
<b>Action Date:</b>						
7/26/2005						
<b>Received Issue Date:</b>						
7/26/2005						
<b>Action:</b>						
* Verbal Communication						
<b>Doc Link:</b>						
<b>Title Description Comments:</b>						
Spoke w/RP re: USTCF claim/reimbursement process and RAP implementation deadline (Sept 30)						
<b>Action Type:</b>						
Other Regulatory Actions						
<b>Action Date:</b>						
7/21/2005						
<b>Received Issue Date:</b>						
7/21/2005						
<b>Action:</b>						
File review						
<b>Doc Link:</b>						
<b>Title Description Comments:</b>						
Reviewed workplan for VES ROI testing - granted verbal approval. Spoke w/Don Chance (GeoSec) re: RAP implementation and tenant access issues.						
<b>Action Type:</b>						
Other Regulatory Actions						
<b>Action Date:</b>						
6/21/2005						
<b>Received Issue Date:</b>						
6/21/2005						
<b>Action:</b>						
Staff Letter						
<b>Doc Link:</b>						
<b>Title Description Comments:</b>						
Sent letter - req'd add'l lateral assessment of soil & lateral/DG GH2O investigation, vapor pilot testing (ROI), LPH removal & quarterly GH2O sampling program - set deadline for RAP implementation						
<b>Action Type:</b>						
Response Requested - Reports						
<b>Action Date:</b>						
9/30/2004						
<b>Received Issue Date:</b>						
9/30/2004						
<b>Action:</b>						
Monitoring Report - Quarterly						
<b>Doc Link:</b>						
<b>Title Description Comments:</b>						
Monitoring Report - Quarterly - GH2O Report						
<b>Action Type:</b>						
Response Requested - Reports						
<b>Action Date:</b>						
9/30/2004						
<b>Received Issue Date:</b>						
9/27/2004						
<b>Action:</b>						
Monitoring Report - Quarterly						

<b>Map Key</b>	<b>Number of Records</b>	<b>Direction</b>	<b>Distance (mi/ft)</b>	<b>Elev/Diff (ft)</b>	<b>Site</b>	<b>DB</b>
<b>Doc Link:</b>						
<b>Title Description Comments:</b>						
Monitoring Report - Quarterly - GH2O Report						
<b>Action Type:</b>						
Response Requested - Reports						
<b>Action Date:</b>						
9/30/2004						
<b>Received Issue Date:</b>						
9/27/2004						
<b>Action:</b>						
Remedial Progress Report						
<b>Doc Link:</b>						
<b>Title Description Comments:</b>						
Remedial Progress Report - RAP implementation - update						
<b>Action Type:</b>						
Other Regulatory Actions						
<b>Action Date:</b>						
9/27/2004						
<b>Received Issue Date:</b>						
9/27/2004						
<b>Action:</b>						
File review						
<b>Doc Link:</b>						
<b>Title Description Comments:</b>						
GH2O Monitoring report/RAP implementation update						
<b>Action Type:</b>						
Other Regulatory Actions						
<b>Action Date:</b>						
8/4/2004						
<b>Received Issue Date:</b>						
8/4/2004						
<b>Action:</b>						
File review						
<b>Doc Link:</b>						
<b>Title Description Comments:</b>						
GeoSec sent add'l information package on UST inventory, removal records/results s and site map.						
<b>Action Type:</b>						
Response Requested - Other						
<b>Action Date:</b>						
8/4/2004						
<b>Received Issue Date:</b>						
8/4/2004						
<b>Action:</b>						
Other Report / Document						
<b>Doc Link:</b>						
<b>Title Description Comments:</b>						
Additional Information Report - site map & UST removal records & results						
<b>Action Type:</b>						
Other Regulatory Actions						
<b>Action Date:</b>						
7/13/2004						
<b>Received Issue Date:</b>						
7/13/2004						
<b>Action:</b>						
* Verbal Communication						
<b>Doc Link:</b>						
<b>Title Description Comments:</b>						
Spoke w/RP re: USTCF claim - She contacted Vicki Bouvia (USTCF) re: the status of here letter of commitment. She said she would like to get USTCF issues resolved and con not afford to do much more work (up front) until funding is secured.						
<b>Action Type:</b>						
Other Regulatory Actions						
<b>Action Date:</b>						
7/13/2004						
<b>Received Issue Date:</b>						
7/13/2004						
<b>Action:</b>						
Meeting						
<b>Doc Link:</b>						
<b>Title Description Comments:</b>						
Spoke w/Don Chance (GeoSec) - requested add'l information on USTs/removals for (9)tanks and comprehensive site map indicating the location of all historical borings,samples and VES/GW wells.						
<b>Action Type:</b>						
Response Requested - Reports						
<b>Action Date:</b>						
4/30/2004						
<b>Received Issue Date:</b>						
4/4/2004						

Map Key	Number of Records	Direction	Distance (mi/ft)	Elev/Diff (ft)	Site	DB
<b>Action:</b>		Soil and Water Investigation Report				
<b>Doc Link:</b>						
<b>Title Description Comments:</b>						
Soil and Water Investigation Report - GH2O Well & VES Installation Report						
<b>Action Type:</b>		Other Regulatory Actions				
<b>Action Date:</b>		4/14/2004				
<b>Received Issue Date:</b>		4/14/2004				
<b>Action:</b>		Site Visit / Inspection / Sampling				
<b>Doc Link:</b>						
<b>Title Description Comments:</b>						
Site visit and Meeting - Met w/consultant (Geosec) onsite to observe installation of vapor wells. Based on preliminary results, add'l lateral soil assessment will be needed.						
<b>Action Type:</b>		Other Regulatory Actions				
<b>Action Date:</b>		9/30/2003				
<b>Received Issue Date:</b>		9/30/2003				
<b>Action:</b>		Staff Letter				
<b>Doc Link:</b>						
<b>Title Description Comments:</b>						
response to workplan/RAP						
<b>Action Type:</b>		Enforcement - Other				
<b>Action Date:</b>		9/3/2003				
<b>Received Issue Date:</b>		9/3/2003				
<b>Action:</b>		* No Action				
<b>Doc Link:</b>						
<b>Title Description Comments:</b>						
Reviewed workplan/revised RAP letter from consultant						
<b>Action Type:</b>		Response Requested - Workplans				
<b>Action Date:</b>		8/31/2003				
<b>Received Issue Date:</b>		8/18/2003				
<b>Action:</b>		Other Workplan				
<b>Doc Link:</b>						
<b>Title Description Comments:</b>						
Additional Information Workplan - Meeting summary/plan for add'l work						
<b>Action Type:</b>		Other Regulatory Actions				
<b>Action Date:</b>		8/13/2003				
<b>Received Issue Date:</b>		8/13/2003				
<b>Action:</b>		Staff Letter				
<b>Doc Link:</b>						
<b>Title Description Comments:</b>						
Sent letter as follow-up to meeting - required RAP revision and add'l soil/GH20 assessment						
<b>Action Type:</b>		Enforcement - Other				
<b>Action Date:</b>		7/21/2003				
<b>Received Issue Date:</b>		7/21/2003				
<b>Action:</b>		* No Action				
<b>Doc Link:</b>						
<b>Title Description Comments:</b>						
Spoke w/RP's consultant and scheduled meeting to discuss site remediation/assessment						
<b>Action Type:</b>		Response Requested - Reports				
<b>Action Date:</b>		7/1/2003				
<b>Received Issue Date:</b>		7/1/2003				

Map Key	Number of Records	Direction	Distance (mi/ft)	Elev/Diff (ft)	Site	DB
<b>Action:</b>		Monitoring Report - Quarterly				
<b>Doc Link:</b>						
<b>Title Description Comments:</b>						
		Monitoring Report - Quarterly - Reviewed most recent monitoring report				
<b>Action Type:</b>		Enforcement - Other				
<b>Action Date:</b>		7/16/2002				
<b>Received Issue Date:</b>		7/16/2002				
<b>Action:</b>		* No Action				
<b>Doc Link:</b>						
<b>Title Description Comments:</b>						
		Phone conversation w/RP (Trustee)				
<b>Action Type:</b>		Response Requested - Other				
<b>Action Date:</b>		12/11/1996				
<b>Received Issue Date:</b>		12/11/1996				
<b>Action:</b>		Correspondence				
<b>Doc Link:</b>		https://geotracker.waterboards.ca.gov/view_documents_all?global_id=T0606500008&doc_id=5991153				
<b>Title Description Comments:</b>						
		Correspondence File (October 1988 - December 1996)				
<b>Action Type:</b>		Response Requested - Reports				
<b>Action Date:</b>		8/25/1988				
<b>Received Issue Date:</b>		8/25/1988				
<b>Action:</b>		Well Installation Report				
<b>Doc Link:</b>		https://geotracker.waterboards.ca.gov/view_documents_all?global_id=T0606500008&doc_id=5991147				
<b>Title Description Comments:</b>						
		Well Installation Report				
<b>Action Type:</b>		Response Requested - Reports				
<b>Action Date:</b>		7/9/1987				
<b>Received Issue Date:</b>		7/9/1987				
<b>Action:</b>		Tank Removal Report / UST Sampling Report				
<b>Doc Link:</b>		https://geotracker.waterboards.ca.gov/view_documents_all?global_id=T0606500008&doc_id=5991148				
<b>Title Description Comments:</b>						
		Soil Examination and Tank Closure Reports				
<b>Action Type:</b>		Referral to Other Agency				
<b>Action Date:</b>		4/6/1987				
<b>Received Issue Date:</b>		4/6/1987				
<b>Action:</b>		Referral to Regional Board				
<b>Doc Link:</b>						
<b>Title Description Comments:</b>						
<b>Action Type:</b>		Response Requested - Workplans				
<b>Action Date:</b>		2/9/1987				
<b>Received Issue Date:</b>		2/9/1987				
<b>Action:</b>		Other Workplan				
<b>Doc Link:</b>		https://geotracker.waterboards.ca.gov/view_documents_all?global_id=T0606500008&doc_id=5991151				
<b>Title Description Comments:</b>						
		Proposal for Soil Examination				
<b>Action Type:</b>		Response Requested - Reports				
<b>Action Date:</b>		5/30/2019				
<b>Received Issue Date:</b>						
<b>Action:</b>		Soil and Water Investigation Report				
<b>Doc Link:</b>						

Map Key	Number of Records	Direction	Distance (mi/ft)	Elev/Diff (ft)	Site	DB
---------	-------------------	-----------	------------------	----------------	------	----

**Title Description Comments:**

Site Characterization & Remedial Pilot Testing Report

**Action Type:** Leak Action  
**Action Date:** 10/30/1986  
**Received Issue Date:**  
**Action:** Leak Discovery  
**Doc Link:**  
**Title Description Comments:**

**Action Type:** Leak Action  
**Action Date:** 10/30/1986  
**Received Issue Date:**  
**Action:** Leak Reported  
**Doc Link:**  
**Title Description Comments:**

**Action Type:** Leak Action  
**Action Date:** 10/30/1986  
**Received Issue Date:**  
**Action:** Leak Stopped  
**Doc Link:**  
**Title Description Comments:**

**Action Type:** Enforcement - Other  
**Action Date:**  
**Received Issue Date:**  
**Action:** Unknown  
**Doc Link:**  
**Title Description Comments:**

**Action Type:** Cleanup Action  
**Action Date:** 6/1/2008  
**Received Issue Date:**  
**Action:** In Situ Physical/Chemical Treatment (other than SVE)  
**Doc Link:**  
**Title Description Comments:**

**Action Type:** Cleanup Action  
**Action Date:** 6/1/2008  
**Received Issue Date:**  
**Action:** Soil Vapor Extraction (SVE)  
**Doc Link:**  
**Title Description Comments:**

**LUST Sites from GeoTracker Search - Site Maps (as of May 29, 2021)**

**Title:** GEO\_MAP  
**Link:** https://geotracker.waterboards.ca.gov/esi/uploads/geo\_map/3357650995/T0606500008.PDF  
**Size :** 109 KB  
**Submitted By:** ADVANCED-GEOENVIRONMENTAL (AUTH\_RP)  
**Submitted:** 10/4/2018

**LUST Sites from GeoTracker Search - Documents (as of May 29, 2021)**

<b>Document Type:</b>	Site Documents	<b>Size :</b>	4,577 KB
<b>Document Date:</b>	4/26/2021*	<b>Submitted By:</b>	KEVIN K RANDOLPH (RP)
<b>Type:</b>	REMEDIAL PROGRESS REPORT	<b>Submitted:</b>	
<b>Title:</b>	QUARTERLY PROGRESS REPORT - FIRST QUARTER 2021		
<b>Title Link:</b>	https://geotracker.waterboards.ca.gov/esi/uploads/geo_report/6270122826/T0606500008.PDF		



Map Key	Number of Records	Direction	Distance (mi/ft)	Elev/Diff (ft)	Site	DB
<b>Document Type:</b>	Monitoring Reports			<b>Size :</b>	6,372 KB	
<b>Document Date:</b>	1/22/2021*			<b>Submitted By:</b>	KEVIN K RANDOLPH (RP)	
<b>Type:</b>	MONITORING REPORT - QUARTERLY			<b>Submitted:</b>		
<b>Title:</b>	QUARTERLY MONITORING REPORT - FOURTH QUARTER 2020					
<b>Title Link:</b>	<a href="https://geotracker.waterboards.ca.gov/esi/uploads/geo_report/1056286156/T0606500008.PDF">https://geotracker.waterboards.ca.gov/esi/uploads/geo_report/1056286156/T0606500008.PDF</a>					
<b>Document Type:</b>	Site Documents			<b>Size :</b>	4,608 KB	
<b>Document Date:</b>	10/28/2020*			<b>Submitted By:</b>	KEVIN K RANDOLPH (RP)	
<b>Type:</b>	PROGRESS REPORT (SOIL/GW/ UPDATES)			<b>Submitted:</b>		
<b>Title:</b>	QUARTERLY PROGRESS REPORT - THIRD QUARTER 2020					
<b>Title Link:</b>	<a href="https://geotracker.waterboards.ca.gov/esi/uploads/geo_report/3154431283/T0606500008.PDF">https://geotracker.waterboards.ca.gov/esi/uploads/geo_report/3154431283/T0606500008.PDF</a>					
<b>Document Type:</b>	Monitoring Reports			<b>Size :</b>	5,299 KB	
<b>Document Date:</b>	7/20/2020*			<b>Submitted By:</b>	KEVIN K RANDOLPH (RP)	
<b>Type:</b>	MONITORING REPORT - QUARTERLY			<b>Submitted:</b>		
<b>Title:</b>	QUARTERLY MONITORING REPORT - SECOND QUARTER 2020					
<b>Title Link:</b>	<a href="https://geotracker.waterboards.ca.gov/esi/uploads/geo_report/2798210859/T0606500008.PDF">https://geotracker.waterboards.ca.gov/esi/uploads/geo_report/2798210859/T0606500008.PDF</a>					
<b>Document Type:</b>	Site Documents			<b>Size :</b>	1,287 KB	
<b>Document Date:</b>	5/1/2020*			<b>Submitted By:</b>	KEVIN K RANDOLPH (RP)	
<b>Type:</b>	STATUS / PROGRESS REPORTS			<b>Submitted:</b>		
<b>Title:</b>	QUARTERLY PROGRESS REPORT - FIRST QUARTER 2020					
<b>Title Link:</b>	<a href="https://geotracker.waterboards.ca.gov/esi/uploads/geo_report/5415136516/T0606500008.PDF">https://geotracker.waterboards.ca.gov/esi/uploads/geo_report/5415136516/T0606500008.PDF</a>					
<b>Document Type:</b>	Site Documents			<b>Size :</b>		
<b>Document Date:</b>	3/26/2020			<b>Submitted By:</b>	VALERIE J. JAHN-BULL (REGULATOR)	
<b>Type:</b>	FILE REVIEW			<b>Submitted:</b>		
<b>Title:</b>	UNKNOWN					
<b>Title Link:</b>	<a href="https://geotracker.waterboards.ca.gov/view_documents?global_id=T0606500008&amp;enforcement_id=6431001">https://geotracker.waterboards.ca.gov/view_documents?global_id=T0606500008&amp;enforcement_id=6431001</a>					
<b>Document Type:</b>	Monitoring Reports			<b>Size :</b>	5,284 KB	
<b>Document Date:</b>	1/20/2020*			<b>Submitted By:</b>	ADVANCED-GEOENVIRONMENTAL (AUTH_RP)	
<b>Type:</b>	MONITORING REPORT - QUARTERLY			<b>Submitted:</b>		
<b>Title:</b>	QUARTERLY GROUNDWATER MONITORING - FOURTH QUARTER 2019					
<b>Title Link:</b>	<a href="https://geotracker.waterboards.ca.gov/esi/uploads/geo_report/4291628360/T0606500008.PDF">https://geotracker.waterboards.ca.gov/esi/uploads/geo_report/4291628360/T0606500008.PDF</a>					
<b>Document Type:</b>	Site Documents			<b>Size :</b>	2,358 KB	
<b>Document Date:</b>	10/22/2019*			<b>Submitted By:</b>	ADVANCED-GEOENVIRONMENTAL (AUTH_RP)	
<b>Type:</b>	PROGRESS REPORT (SOIL/GW/ UPDATES)			<b>Submitted:</b>		
<b>Title:</b>	QUARTERLY PROGRESS REPORT - THIRD QUARTER 2019					
<b>Title Link:</b>	<a href="https://geotracker.waterboards.ca.gov/esi/uploads/geo_report/9745397746/T0606500008.PDF">https://geotracker.waterboards.ca.gov/esi/uploads/geo_report/9745397746/T0606500008.PDF</a>					
<b>Document Type:</b>	Monitoring Reports			<b>Size :</b>	2,759 KB	
<b>Document Date:</b>	7/12/2019*			<b>Submitted By:</b>	ADVANCED-GEOENVIRONMENTAL (AUTH_RP)	
<b>Type:</b>	MONITORING REPORT - SEMI-ANNUALLY			<b>Submitted:</b>		
<b>Title:</b>	GROUNDWATER MONITORING REPORT - 2ND QUARTER 2019					
<b>Title Link:</b>	<a href="https://geotracker.waterboards.ca.gov/esi/uploads/geo_report/8066994726/T0606500008.PDF">https://geotracker.waterboards.ca.gov/esi/uploads/geo_report/8066994726/T0606500008.PDF</a>					
<b>Document Type:</b>	Site Documents			<b>Size :</b>		
<b>Document Date:</b>	7/9/2019			<b>Submitted By:</b>	ROBIN GUILLOT (REGULATOR)	
<b>Type:</b>	CLEAN UP FUND - CASE CLOSURE			<b>Submitted:</b>		
<b>Title:</b>	REVIEW SUMMARY REPORT (RSR)					
<b>Title Link:</b>	<a href="https://geotracker.waterboards.ca.gov/view_documents?global_id=T0606500008&amp;enforcement_id=6415899">https://geotracker.waterboards.ca.gov/view_documents?global_id=T0606500008&amp;enforcement_id=6415899</a>					
<b>Document Type:</b>	Site Documents			<b>Size :</b>		
<b>Document Date:</b>	6/24/2019			<b>Submitted By:</b>	VALERIE J. JAHN-BULL (REGULATOR)	
<b>Type:</b>	MEETING			<b>Submitted:</b>		
<b>Title:</b>	UNKNOWN					
<b>Title Link:</b>	<a href="https://geotracker.waterboards.ca.gov/view_documents?global_id=T0606500008&amp;enforcement_id=6406910">https://geotracker.waterboards.ca.gov/view_documents?global_id=T0606500008&amp;enforcement_id=6406910</a>					
<b>Document Type:</b>	Site Documents			<b>Size :</b>		
<b>Document Date:</b>	6/11/2019			<b>Submitted By:</b>	VALERIE J. JAHN-BULL (REGULATOR)	
<b>Type:</b>	VERBAL ENFORCEMENT			<b>Submitted:</b>		
<b>Title:</b>	UNKNOWN					

Map Key	Number of Records	Direction	Distance (mi/ft)	Elev/Diff (ft)	Site	DB
<b>Title Link:</b>		<a href="https://geotracker.waterboards.ca.gov/view_documents?global_id=T0606500008&amp;enforcement_id=6404903">https://geotracker.waterboards.ca.gov/view_documents?global_id=T0606500008&amp;enforcement_id=6404903</a>				
<b>Document Type:</b>	Site Documents			<b>Size :</b>		
<b>Document Date:</b>	2/21/2019			<b>Submitted By:</b>	VALERIE J. JAHN-BULL (REGULATOR)	
<b>Type:</b>	STAFF LETTER			<b>Submitted:</b>		
<b>Title:</b>	UNKNOWN					
<b>Title Link:</b>		<a href="https://geotracker.waterboards.ca.gov/view_documents?global_id=T0606500008&amp;enforcement_id=6386071">https://geotracker.waterboards.ca.gov/view_documents?global_id=T0606500008&amp;enforcement_id=6386071</a>				
<b>Document Type:</b>	Site Documents			<b>Size :</b>	4,171 KB	
<b>Document Date:</b>	2/11/2019			<b>Submitted By:</b>	ADVANCED-GEOENVIRONMENTAL (AUTH_RP)	
<b>Type:</b>	SITE INVESTIGATION WORKPLAN			<b>Submitted:</b>		
<b>Title:</b>	WORK PLAN FOR ADDITIONAL GROUNDWATER ASSESSMENT AND VAPOR EXTRACTION TEST					
<b>Title Link:</b>		<a href="https://geotracker.waterboards.ca.gov/esi/uploads/geo_report/9868295490/T0606500008.PDF">https://geotracker.waterboards.ca.gov/esi/uploads/geo_report/9868295490/T0606500008.PDF</a>				
<b>Document Type:</b>	Monitoring Reports			<b>Size :</b>	3,247 KB	
<b>Document Date:</b>	1/17/2019			<b>Submitted By:</b>	ADVANCED-GEOENVIRONMENTAL (AUTH_RP)	
<b>Type:</b>	MONITORING REPORT - SEMI-ANNUALLY			<b>Submitted:</b>		
<b>Title:</b>	GROUNDWATER MONITORING REPORT - FOURTH QUARTER 2018					
<b>Title Link:</b>		<a href="https://geotracker.waterboards.ca.gov/esi/uploads/geo_report/5237328588/T0606500008.PDF">https://geotracker.waterboards.ca.gov/esi/uploads/geo_report/5237328588/T0606500008.PDF</a>				
<b>Document Type:</b>	Monitoring Reports			<b>Size :</b>	3,173 KB	
<b>Document Date:</b>	10/18/2018			<b>Submitted By:</b>	ADVANCED-GEOENVIRONMENTAL (AUTH_RP)	
<b>Type:</b>	MONITORING REPORT - QUARTERLY			<b>Submitted:</b>		
<b>Title:</b>	QUARTERLY GROUNDWATER MONITORING REPORT - SECOND QUARTER 2018					
<b>Title Link:</b>		<a href="https://geotracker.waterboards.ca.gov/esi/uploads/geo_report/9670671939/T0606500008.PDF">https://geotracker.waterboards.ca.gov/esi/uploads/geo_report/9670671939/T0606500008.PDF</a>				
<b>Document Type:</b>	Site Documents			<b>Size :</b>	1,166 KB	
<b>Document Date:</b>	9/25/2018			<b>Submitted By:</b>	ADVANCED-GEOENVIRONMENTAL (AUTH_RP)	
<b>Type:</b>	SITE INVESTIGATION WORKPLAN			<b>Submitted:</b>		
<b>Title:</b>	WORK PLAN FOR ADDITIONAL GROUNDWATER ASSESSMENT AND VAPOR EXTRACTION TEST					
<b>Title Link:</b>		<a href="https://geotracker.waterboards.ca.gov/esi/uploads/geo_report/8348877191/T0606500008.PDF">https://geotracker.waterboards.ca.gov/esi/uploads/geo_report/8348877191/T0606500008.PDF</a>				
<b>Document Type:</b>	Site Documents			<b>Size :</b>		
<b>Document Date:</b>	5/17/2018			<b>Submitted By:</b>	VALERIE J. JAHN-BULL (REGULATOR)	
<b>Type:</b>	STAFF LETTER			<b>Submitted:</b>		
<b>Title:</b>	UNKNOWN					
<b>Title Link:</b>		<a href="https://geotracker.waterboards.ca.gov/view_documents?global_id=T0606500008&amp;enforcement_id=6358547">https://geotracker.waterboards.ca.gov/view_documents?global_id=T0606500008&amp;enforcement_id=6358547</a>				
<b>Document Type:</b>	Site Documents			<b>Size :</b>		
<b>Document Date:</b>	4/21/2018			<b>Submitted By:</b>	VALERIE J. JAHN-BULL (REGULATOR)	
<b>Type:</b>	REMEDIAL PROGRESS REPORT			<b>Submitted:</b>		
<b>Title:</b>	PRELIMINARY GROUNDWATER ASSESSMENT & SITE EVALUATION REPORT					
<b>Title Link:</b>		<a href="https://geotracker.waterboards.ca.gov/view_documents?global_id=T0606500008&amp;document_id=5963022">https://geotracker.waterboards.ca.gov/view_documents?global_id=T0606500008&amp;document_id=5963022</a>				
<b>Document Type:</b>	Site Documents			<b>Size :</b>		
<b>Document Date:</b>	1/16/2018			<b>Submitted By:</b>	VALERIE J. JAHN-BULL (REGULATOR)	
<b>Type:</b>	STAFF LETTER			<b>Submitted:</b>		
<b>Title:</b>	UNKNOWN					
<b>Title Link:</b>		<a href="https://geotracker.waterboards.ca.gov/view_documents?global_id=T0606500008&amp;enforcement_id=6345865">https://geotracker.waterboards.ca.gov/view_documents?global_id=T0606500008&amp;enforcement_id=6345865</a>				
<b>Document Type:</b>	Site Documents			<b>Size :</b>		
<b>Document Date:</b>	11/29/2017			<b>Submitted By:</b>	VALERIE J. JAHN-BULL (REGULATOR)	
<b>Type:</b>	OTHER WORKPLAN			<b>Submitted:</b>		
<b>Title:</b>	WORK PLAN TRANSMITTAL & SCOPE/PROPOSAL					
<b>Title Link:</b>		<a href="https://geotracker.waterboards.ca.gov/view_documents?global_id=T0606500008&amp;document_id=5951187">https://geotracker.waterboards.ca.gov/view_documents?global_id=T0606500008&amp;document_id=5951187</a>				
<b>Document Type:</b>	Site Documents			<b>Size :</b>		
<b>Document Date:</b>	1/2/2013			<b>Submitted By:</b>	VALERIE J. JAHN-BULL (REGULATOR)	
<b>Type:</b>	TECHNICAL CORRESPONDENCE / ASSISTANCE / OTHER			<b>Submitted:</b>		
<b>Title:</b>	AGENCY CORRESPONDENCE_010213					
<b>Title Link:</b>		<a href="https://geotracker.waterboards.ca.gov/view_documents?global_id=T0606500008&amp;enforcement_id=6154128">https://geotracker.waterboards.ca.gov/view_documents?global_id=T0606500008&amp;enforcement_id=6154128</a>				
<b>Document Type:</b>	Site Documents			<b>Size :</b>		
<b>Document Date:</b>	11/26/2012			<b>Submitted By:</b>	VALERIE J. JAHN-BULL (REGULATOR)	

Map Key	Number of Records	Direction	Distance (mi/ft)	Elev/Diff (ft)	Site	DB
<div> <div>Type: OTHER REPORT / DOCUMENT</div> <div>Title: NOV262012_PROJECT UPDATE - REGULATOR RESPONSE</div> <div>Title Link: <a href="https://geotracker.waterboards.ca.gov/view_documents?global_id=T0606500008&amp;document_id=5758426">https://geotracker.waterboards.ca.gov/view_documents?global_id=T0606500008&amp;document_id=5758426</a></div> </div> <div> <div>Document Type: Site Documents</div> <div>Document Date: 5/6/2010</div> <div>Type: TECHNICAL CORRESPONDENCE / ASSISTANCE / OTHER</div> <div>Title: UNKNOWN</div> <div>Title Link: <a href="https://geotracker.waterboards.ca.gov/view_documents?global_id=T0606500008&amp;enforcement_id=6050548">https://geotracker.waterboards.ca.gov/view_documents?global_id=T0606500008&amp;enforcement_id=6050548</a></div> </div> <div> <div>Document Type: Site Documents</div> <div>Document Date: 12/11/1996</div> <div>Type: CORRESPONDENCE</div> <div>Title: CORRESPONDENCE FILE (OCTOBER 1988 - DECEMBER 1996)</div> <div>Title Link: <a href="https://geotracker.waterboards.ca.gov/view_documents?global_id=T0606500008&amp;document_id=5991153">https://geotracker.waterboards.ca.gov/view_documents?global_id=T0606500008&amp;document_id=5991153</a></div> </div> <div> <div>Document Type: Site Documents</div> <div>Document Date: 8/25/1988</div> <div>Type: WELL INSTALLATION REPORT</div> <div>Title: WELL INSTALLATION REPORT</div> <div>Title Link: <a href="https://geotracker.waterboards.ca.gov/view_documents?global_id=T0606500008&amp;document_id=5991147">https://geotracker.waterboards.ca.gov/view_documents?global_id=T0606500008&amp;document_id=5991147</a></div> </div> <div> <div>Document Type: Site Documents</div> <div>Document Date: 7/9/1987</div> <div>Type: TANK REMOVAL REPORT / UST SAMPLING REPORT</div> <div>Title: SOIL EXAMINATION AND TANK CLOSURE REPORTS</div> <div>Title Link: <a href="https://geotracker.waterboards.ca.gov/view_documents?global_id=T0606500008&amp;document_id=5991148">https://geotracker.waterboards.ca.gov/view_documents?global_id=T0606500008&amp;document_id=5991148</a></div> </div> <div> <div>Document Type: Site Documents</div> <div>Document Date: 2/9/1987</div> <div>Type: OTHER WORKPLAN</div> <div>Title: PROPOSAL FOR SOIL EXAMINATION</div> <div>Title Link: <a href="https://geotracker.waterboards.ca.gov/view_documents?global_id=T0606500008&amp;document_id=5991151">https://geotracker.waterboards.ca.gov/view_documents?global_id=T0606500008&amp;document_id=5991151</a></div> </div>						
<a href="#">7</a>	4 of 6	W	0.05 / 285.97	795.91 / -1	PRESS ENTERPRISE GARAGE 4491 BROCKTON AVE RIVERSIDE CA 92501	HHSS
<div> <div>County: Riverside</div> <div>Tank Details Microfiche: <a href="http://geotracker.waterboards.ca.gov/ustpdfs/pdf/0001f495.pdf">http://geotracker.waterboards.ca.gov/ustpdfs/pdf/0001f495.pdf</a></div> </div>						
<a href="#">7</a>	5 of 6	W	0.05 / 285.97	795.91 / -1	PRESS ENTERPRISES GARAGE 4491 BROCKTON AVE RIVERSIDE CA	HIST TANK
<div> <div>Owner Name: CAMPBELL OIL CO.</div> <div>Owner Street: 3010 11TH ST.</div> <div>Owner City: RIVERSIDE</div> <div>Owner State: CA</div> <div>Owner Zip: 92507</div> </div> <div> <div>No of Containers: 6</div> <div>County: RIVERSIDE</div> <div>Facility State: CA</div> <div>Facility Zip: 92501</div> </div>						
<a href="#">7</a>	6 of 6	W	0.05 / 285.97	795.91 / -1	GLEN W CAMPBELL EXEMPTION TRUST 4491 BROCKTON AVE RIVERSIDE CA 92501	RCRA NON GEN
<div> <div>EPA Handler ID: CAL000434593</div> <div>Gen Status Universe: No Report</div> <div>Contact Name: KEVIN RANDOLPH</div> <div>Contact Address: 550 E HOSPITALITY LANE STE 300 , , SAN BERNARDINO , CA, 92408 ,</div> <div>Contact Phone No and Ext: 909-490-4499</div> <div>Contact Email: KEVIN.RANDOLPH@GRESHAMSAVAGE.COM</div> </div>						

Map Key	Number of Records	Direction	Distance (mi/ft)	Elev/Diff (ft)	Site	DB
<b>Contact Country:</b>						
<b>County Name:</b>		RIVERSIDE				
<b>EPA Region:</b>		09				
<b>Land Type:</b>						
<b>Receive Date:</b>		20180326				
<b>Location Latitude:</b>		33.97711				
<b>Location Longitude:</b>		-117.384755				
<b><u>Violation/Evaluation Summary</u></b>						
<b>Note:</b>		NO RECORDS: As of Nov 2021, there are no Compliance Monitoring and Enforcement (violation) records associated with this facility (EPA ID).				
<b><u>Handler Summary</u></b>						
<b>Importer Activity:</b>		No				
<b>Mixed Waste Generator:</b>		No				
<b>Transporter Activity:</b>		No				
<b>Transfer Facility:</b>		No				
<b>Onsite Burner Exemption:</b>		No				
<b>Furnace Exemption:</b>		No				
<b>Underground Injection Activity:</b>		No				
<b>Commercial TSD:</b>		No				
<b>Used Oil Transporter:</b>		No				
<b>Used Oil Transfer Facility:</b>		No				
<b>Used Oil Processor:</b>		No				
<b>Used Oil Refiner:</b>		No				
<b>Used Oil Burner:</b>		No				
<b>Used Oil Market Burner:</b>		No				
<b>Used Oil Spec Marketer:</b>		No				
<b><u>Hazardous Waste Handler Details</u></b>						
<b>Sequence No:</b>		1				
<b>Receive Date:</b>		20180326				
<b>Handler Name:</b>		GLEN W CAMPBELL EXEMPTION TRUST				
<b>Source Type:</b>		Implementer				
<b>Federal Waste Generator Code:</b>		N				
<b>Generator Code Description:</b>		Not a Generator, Verified				
<b><u>Owner/Operator Details</u></b>						
<b>Owner/Operator Ind:</b>		Current Owner			<b>Street No:</b>	
<b>Type:</b>		Other			<b>Street 1:</b>	
<b>Name:</b>		GLEN W CAMPBELL EXEMPTION TRUST			<b>Street 2:</b>	
<b>Date Became Current:</b>					<b>City:</b>	
<b>Date Ended Current:</b>					<b>State:</b>	
<b>Phone:</b>		714-523-1122			<b>Country:</b>	
<b>Source Type:</b>		Implementer			<b>Zip Code:</b>	
<b>Owner/Operator Ind:</b>		Current Operator			<b>Street No:</b>	
<b>Type:</b>		Other			<b>Street 1:</b>	
<b>Name:</b>		KEVIN RANDOLPH			<b>Street 2:</b>	
<b>Date Became Current:</b>					<b>City:</b>	
<b>Date Ended Current:</b>					<b>State:</b>	
<b>Phone:</b>		909-490-4499			<b>Country:</b>	
<b>Source Type:</b>		Implementer			<b>Zip Code:</b>	
<u>8</u>	1 of 2	SSW	0.07 / 395.87	799.47 / 3	Riverside Community Hospital Parking Garage 4550 BROCKTON AVE RIVERSIDE CA 92501	CERS HAZ

Map Key	Number of Records	Direction	Distance (mi/ft)	Elev/Diff (ft)	Site	DB
---------	-------------------	-----------	------------------	----------------	------	----

Site ID:	409065
Latitude:	33.977076
Longitude:	-117.384616
County:	

**Regulated Programs**

El ID:	10530916	El Description:	Chemical Storage Facilities
--------	----------	-----------------	-----------------------------

**Violations**

Violation Date:	10/01/2015	Violation Source:	CERS
Violation Program:	HMRRP	Violation Division:	Riverside City Fire Department
Citation:	HSC 6.95 Multiple - California Health and Safety Code, Chapter 6.95, Section(s) Multiple		
Violation Notes:			

Returned to compliance on 11/05/2015. Post 704 signage

**Violation Description:**

Business Plan Program - Operations/Maintenance - General

**Violations**

Violation Date:	07/16/2015	Violation Source:	CERS
Violation Program:	HMRRP	Violation Division:	Riverside City Fire Department
Citation:	HSC 6.95 25508.2 - California Health and Safety Code, Chapter 6.95, Section(s) 25508.2		
Violation Notes:			

Returned to compliance on 10/01/2015.

**Violation Description:**

Failure to annually review and electronically certify that the business plan is complete, accurate, and up-to-date.

**Violations**

Violation Date:	10/01/2015	Violation Source:	CERS
Violation Program:	HMRRP	Violation Division:	Riverside City Fire Department
Citation:	HSC 6.95 25508(d) - California Health and Safety Code, Chapter 6.95, Section(s) 25508(d)		
Violation Notes:			

Returned to compliance on 11/05/2015. update contacts

**Violation Description:**

Failure to complete and/or electronically submit a business plan when storing/handling a hazardous material at or above reportable quantities.

**Violations**

Violation Date:	05/12/2015	Violation Source:	CERS
Violation Program:	HMRRP	Violation Division:	Riverside City Fire Department
Citation:	HSC 6.95 25508.2 - California Health and Safety Code, Chapter 6.95, Section(s) 25508.2		
Violation Notes:			

Returned to compliance on 10/01/2015.

**Violation Description:**

Failure to annually review and electronically certify that the business plan is complete, accurate, and up-to-date.

Map Key	Number of Records	Direction	Distance (mi/ft)	Elev/Diff (ft)	Site	DB
---------	-------------------	-----------	------------------	----------------	------	----

#### Violations

<b>Violation Date:</b>	10/01/2015	<b>Violation Source:</b>	CERS
<b>Violation Program:</b>	HMRRP	<b>Violation Division:</b>	Riverside City Fire Department
<b>Citation:</b>	HSC 6.95 Multiple - California Health and Safety Code, Chapter 6.95, Section(s) Multiple		
<b>Violation Notes:</b>			

Returned to compliance on 11/05/2015. Provide spill kit

#### **Violation Description:**

Business Plan Program - Release/Leaks/Spills - General

#### Violations

<b>Violation Date:</b>	09/10/2019	<b>Violation Source:</b>	CERS
<b>Violation Program:</b>	HMRRP	<b>Violation Division:</b>	Riverside City Fire Department
<b>Citation:</b>	Un-Specified		
<b>Violation Notes:</b>			

Returned to compliance on 09/10/2019. Emergency contact information posted in a conspicuous location. [RMC 9.48.040 (5)] - No emergency contact information was found to be posted. Post the required emergency contact information. Corrected CUPA and RFD numbers on contact sheet and in CERS. Printed copies to post on site.

#### **Violation Description:**

Business Plan Program - Administration/Documentation - General Local Ordinance

#### Violations

<b>Violation Date:</b>	09/10/2019	<b>Violation Source:</b>	CERS
<b>Violation Program:</b>	HMRRP	<b>Violation Division:</b>	Riverside City Fire Department
<b>Citation:</b>	HSC 6.95 25508(a)(1) - California Health and Safety Code, Chapter 6.95, Section(s) 25508(a)(1)		
<b>Violation Notes:</b>			

Returned to compliance on 09/10/2019. No Business Activity Page and/or Business Owner/Operator ID page has been submitted. Complete the required document in CERS. - Contact names in CERS. Remove Jose and Hakem and add Rick Parker and Kendall James.

#### **Violation Description:**

Failure to complete and electronically submit the Business Activities Page and/or Business Owner Operator Identification Page.

#### Enforcements

<b>Enf Action Date:</b>	07/16/2015	<b>Enf Action Program:</b>	HMRRP
<b>Enf Action Type:</b>	Notice of Violation (Unified Program)	<b>Enf Action Source:</b>	CERS
<b>Enf Action Division:</b>	Riverside City Fire Department		
<b>Enf Action Description:</b>	Notice of Violation Issued by the Inspector at the Time of Inspection		
<b>Enf Action Notes:</b>			

Fines/Penalties Assessed: \$200.00. Administrative Citation.

<b>Enf Action Date:</b>	05/12/2015	<b>Enf Action Program:</b>	HMRRP
<b>Enf Action Type:</b>	Notice of Violation (Unified Program)	<b>Enf Action Source:</b>	CERS
<b>Enf Action Division:</b>	Riverside City Fire Department		
<b>Enf Action Description:</b>	Notice of Violation Issued by the Inspector at the Time of Inspection		
<b>Enf Action Notes:</b>			

Fines/Penalties Assessed: \$100.00. Administrative citation.



Map Key	Number of Records	Direction	Distance (mi/ft)	Elev/Diff (ft)	Site	DB
---------	----------------------	-----------	---------------------	-------------------	------	----

**Evaluations**

Eval Date:	10/01/2015
Violations Found:	Yes
Eval General Type:	Compliance Evaluation Inspection
Eval Type:	Routine done by local agency
Eval Division:	Riverside City Fire Department
Eval Program:	HMRRP
Eval Source:	CERS
Eval Notes:	

Eval Date:	02/17/2016
Violations Found:	No
Eval General Type:	Compliance Evaluation Inspection
Eval Type:	Routine done by local agency
Eval Division:	Riverside City Fire Department
Eval Program:	HMRRP
Eval Source:	CERS
Eval Notes:	

Eval Date:	09/10/2019
Violations Found:	Yes
Eval General Type:	Compliance Evaluation Inspection
Eval Type:	Routine done by local agency
Eval Division:	Riverside City Fire Department
Eval Program:	HMRRP
Eval Source:	CERS
Eval Notes:	

Eval Date:	05/12/2015
Violations Found:	Yes
Eval General Type:	Other/Unknown
Eval Type:	Other, not routine, done by local agency
Eval Division:	Riverside City Fire Department
Eval Program:	HMRRP
Eval Source:	CERS
Eval Notes:	

Eval Date:	07/16/2015
Violations Found:	Yes
Eval General Type:	Other/Unknown
Eval Type:	Other, not routine, done by local agency
Eval Division:	Riverside City Fire Department
Eval Program:	HMRRP
Eval Source:	CERS
Eval Notes:	

**Affiliations**

Affil Type Desc:	CUPA District
Entity Name:	Riverside Cnty Env Health
Entity Title:	
Address:	4065 County Circle Drive, Room 104
City:	Riverside
State:	CA
Country:	
Zip Code:	92503
Phone:	(951) 358-5055

Affil Type Desc:	Document Preparer
Entity Name:	David Brooks- SafetyNet Inc.™
Entity Title:	
Address:	

<b>Map Key</b>	<b>Number of Records</b>	<b>Direction</b>	<b>Distance (mi/ft)</b>	<b>Elev/Diff (ft)</b>	<b>Site</b>	<b>DB</b>
<b>City:</b> <b>State:</b> <b>Country:</b> <b>Zip Code:</b> <b>Phone:</b>						
<b>Affil Type Desc:</b> <b>Entity Name:</b> <b>Entity Title:</b> <b>Address:</b> <b>City:</b> <b>State:</b> <b>Country:</b> <b>Zip Code:</b> <b>Phone:</b>		Parent Corporation Riverside Community Hospital				
<b>Affil Type Desc:</b> <b>Entity Name:</b> <b>Entity Title:</b> <b>Address:</b> <b>City:</b> <b>State:</b> <b>Country:</b> <b>Zip Code:</b> <b>Phone:</b>		Facility Mailing Address Mailing Address  4445 Magnolia Ave Riverside CA  92501				
<b>Affil Type Desc:</b> <b>Entity Name:</b> <b>Entity Title:</b> <b>Address:</b> <b>City:</b> <b>State:</b> <b>Country:</b> <b>Zip Code:</b> <b>Phone:</b>		Identification Signer Ricky Parker Director of Facilities				
<b>Affil Type Desc:</b> <b>Entity Name:</b> <b>Entity Title:</b> <b>Address:</b> <b>City:</b> <b>State:</b> <b>Country:</b> <b>Zip Code:</b> <b>Phone:</b>		Environmental Contact Kendall Jones  4550 Brockton Ave Riverside CA  92501				
<b>Affil Type Desc:</b> <b>Entity Name:</b> <b>Entity Title:</b> <b>Address:</b> <b>City:</b> <b>State:</b> <b>Country:</b> <b>Zip Code:</b> <b>Phone:</b>		Legal Owner Riverside Community Hospital  4550 Brockton Ave Riverside CA United States 92501 (951) 788-3000				
<b>Affil Type Desc:</b> <b>Entity Name:</b> <b>Entity Title:</b> <b>Address:</b> <b>City:</b> <b>State:</b> <b>Country:</b> <b>Zip Code:</b> <b>Phone:</b>		Operator Riverside Community Hospital       (951) 788-3569				

**Coordinates**

Map Key	Number of Records	Direction	Distance (mi/ft)	Elev/Diff (ft)	Site	DB
<div> <div>Env Int Type Code:</div> <div>HMBP</div> <div>Program ID:</div> <div>10530916</div> <div>Latitude:</div> <div>33.977080</div> <div>Longitude:</div> <div>-117.384620</div> <div>Coord Name:</div> <div></div> <div>Ref Point Type Desc:</div> <div>Center of a facility or station.</div> </div>						
<a href="#">8</a>	2 of 2	SSW	0.07 / 395.87	799.47 / 3	Riverside Medical Group - Parking Structure 4550 Brockton Ave Riverside CA 92501	ALT FUELS
<div> <div>ID:</div> <div>123920</div> <div>Federal Agency ID:</div> <div></div> <div>Federal Agency:</div> <div></div> <div>Fed Agency Name:</div> <div></div> <div>Status:</div> <div>Open: The station is open.</div> <div>Facility Type:</div> <div>HOSPITAL</div> <div>Fuel Type Code:</div> <div>ELEC: Electric</div> <div>Owner Type Desc:</div> <div>Privately owned</div> <div>Expected Date:</div> <div></div> <div>Dt Last Confirmed:</div> <div>2020-05-06</div> <div>Open Date:</div> <div>2019-05-01</div> <div>Updated at:</div> <div>2021-03-11 23:22:17 UTC</div> <div>BD Blends:</div> <div></div> <div>NG PSI:</div> <div></div> <div>NG Fill Type Code:</div> <div></div> <div>NG Fill Type Desc:</div> <div></div> <div>NG Vehicle Class:</div> <div></div> <div>NG Vehicle Class Desc:</div> <div></div> <div>E85 Blender Pump:</div> <div></div> <div>E85 Blender Pump Desc:</div> <div></div> <div>E85 Other Ethanol Blends:</div> <div></div> <div>EV Pricing:</div> <div></div> <div>EV Pricing French:</div> <div></div> <div>EV on Site Renewable Source:</div> <div></div> <div>LPG Primary:</div> <div></div> <div>LPG Primary Desc:</div> <div></div> <div>Restricted Access:</div> <div></div> <div>Intersection Directions:</div> <div></div> <div>Geocode Status Desc:</div> <div>The location is from a real GPS readout at the station.</div> <div>Hydrogen Status Link:</div> <div></div> <div>CNG Dispenser No:</div> <div></div> <div>CNG Fill Type Code:</div> <div></div> <div>CNG Site Renew Src:</div> <div></div> <div>CNG PSI:</div> <div></div> <div>CNG Storage Cap:</div> <div></div> <div>CNG Tot Compr Cap:</div> <div></div> <div>CNG Vehicle Class:</div> <div></div> <div>LPG Nozzle Types:</div> <div></div> <div>LNG Site Renew Src:</div> <div></div> <div>LNG Vehicle Class:</div> <div></div> <div>Hydrogen is Retail:</div> <div></div> <div>Hydrogen Pressures:</div> <div></div> <div>Hydrogen Standards:</div> <div></div> <div>Station Phone:</div> <div>951-682-5661</div> <div>Latitude:</div> <div>33.976313</div> <div>Longitude:</div> <div>-117.384149</div> </div>						
<a href="#">9</a>	1 of 1	NNE	0.08 / 406.39	799.31 / 3	Del Taco #301 4407 BROCKTON AVE RIVERSIDE CA 92501	CERS HAZ
<div> <div>Site ID:</div> <div>24500</div> <div>Latitude:</div> <div>33.978470</div> <div>Longitude:</div> <div>-117.383881</div> <div>County:</div> <div></div> </div>						
<b>Regulated Programs</b>						
<div> <div>EI ID:</div> <div>10595737</div> <div>EI Description:</div> <div>Chemical Storage Facilities</div> </div>						
<b>Violations</b>						
<div> <div>Violation Date:</div> <div>03/03/2016</div> <div>Violation Program:</div> <div>HMRP</div> <div>Citation:</div> <div>HSC 6.11 25404(e)(4) - California Health and Safety Code, Chapter 6.11, Section(s) 25404(e)(4)</div> <div>Violation Notes:</div> <div></div> <div>Violation Source:</div> <div>CERS</div> <div>Violation Division:</div> <div>Riverside City Fire Department</div> </div>						
Returned to compliance on 04/26/2016.						
<b>Violation Description:</b>						

Map Key	Number of Records	Direction	Distance (mi/ft)	Elev/Diff (ft)	Site	DB
---------	-------------------	-----------	------------------	----------------	------	----

Failure to report program data electronically.

#### Violations

<b>Violation Date:</b>	03/03/2016	<b>Violation Source:</b>	CERS
<b>Violation Program:</b>	HMRRP	<b>Violation Division:</b>	Riverside City Fire Department
<b>Citation:</b>	HSC 6.95 25508(d) - California Health and Safety Code, Chapter 6.95, Section(s) 25508(d)		
<b>Violation Notes:</b>			

Returned to compliance on 04/26/2016.

#### **Violation Description:**

Failure to complete and/or electronically submit a business plan when storing/handling a hazardous material at or above reportable quantities.

#### Violations

<b>Violation Date:</b>	04/10/2019	<b>Violation Source:</b>	CERS
<b>Violation Program:</b>	HMRRP	<b>Violation Division:</b>	Riverside City Fire Department
<b>Citation:</b>	Un-Specified		
<b>Violation Notes:</b>			

Returned to compliance on 05/22/2019. Emergency contact information posted in a conspicuous location. [RMC 9.48.040 (5)] No emergency contact information was found to be posted. Post in a conspicuous location Manager unable to locate Emergency numbers, will contact Corporate and get copies and post at restaurant.

#### **Violation Description:**

Business Plan Program - Administration/Documentation - General Local Ordinance

#### Violations

<b>Violation Date:</b>	03/03/2016	<b>Violation Source:</b>	CERS
<b>Violation Program:</b>	HMRRP	<b>Violation Division:</b>	Riverside City Fire Department
<b>Citation:</b>	19 CCR 6.95 25508(a)(1) - California Code of Regulations, Title 19, Chapter 6.95, Section(s) 25508(a)(1)		
<b>Violation Notes:</b>			

Returned to compliance on 04/26/2016.

#### **Violation Description:**

Failure to complete and electronically submit the Business Activities Page and/or Business Owner Operator Identification Page.

#### Violations

<b>Violation Date:</b>	04/10/2019	<b>Violation Source:</b>	CERS
<b>Violation Program:</b>	HMRRP	<b>Violation Division:</b>	Riverside City Fire Department
<b>Citation:</b>	HSC 6.95 25505(a)(4) - California Health and Safety Code, Chapter 6.95, Section(s) 25505(a)(4)		
<b>Violation Notes:</b>			

Returned to compliance on 05/22/2019. No training records were available for review. Manager unable to locate CERS HMBP paperwork, will contact Corporate and get copies on site for all future training.

#### **Violation Description:**

Failure to provide initial and annual training to all employees in safety procedures in the event of a release or threatened release of a hazardous material or failure to document and maintain training records for a minimum of three years.

#### Violations

Map Key	Number of Records	Direction	Distance (mi/ft)	Elev/Diff (ft)	Site	DB
---------	-------------------	-----------	------------------	----------------	------	----

<b>Violation Date:</b>	03/03/2016	<b>Violation Source:</b>	CERS
<b>Violation Program:</b>	HMRRP	<b>Violation Division:</b>	Riverside City Fire Department
<b>Citation:</b>	HSC 6.95 Multiple - California Health and Safety Code, Chapter 6.95, Section(s) Multiple		
<b>Violation Notes:</b>			

Returned to compliance on 04/26/2016. no current permit on site

**Violation Description:**

Business Plan Program - Administration/Documentation - General

**Violations**

<b>Violation Date:</b>	03/03/2016	<b>Violation Source:</b>	CERS
<b>Violation Program:</b>	HMRRP	<b>Violation Division:</b>	Riverside City Fire Department
<b>Citation:</b>	HSC 6.95 25505(a)(4) - California Health and Safety Code, Chapter 6.95, Section(s) 25505(a)(4)		
<b>Violation Notes:</b>			

Returned to compliance on 04/26/2016.

**Violation Description:**

Failure to provide initial and annual training to all employees in safety procedures in the event of a release or threatened release of a hazardous material or failure to document and maintain training records for a minimum of three years.

**Violations**

<b>Violation Date:</b>	04/10/2019	<b>Violation Source:</b>	CERS
<b>Violation Program:</b>	HMRRP	<b>Violation Division:</b>	Riverside City Fire Department
<b>Citation:</b>	HSC 6.95 25505(c) - California Health and Safety Code, Chapter 6.95, Section(s) 25505(c)		
<b>Violation Notes:</b>			

Returned to compliance on 05/22/2019. No business plan was readily available on site. Manager unable to locate CERS HMBP paperwork, will contact Corporate and get copies on site.

**Violation Description:**

Failure to have a business plan readily available to personnel of the business or the unified program facility with responsibilities for emergency response or training.

**Violations**

<b>Violation Date:</b>	08/02/2017	<b>Violation Source:</b>	CERS
<b>Violation Program:</b>	HMRRP	<b>Violation Division:</b>	Riverside City Fire Department
<b>Citation:</b>	HSC 6.95 25508(a)(1) - California Health and Safety Code, Chapter 6.95, Section(s) 25508(a)(1)		
<b>Violation Notes:</b>			

Returned to compliance on 09/01/2017.

**Violation Description:**

Failure to annually review and electronically certify that the business plan is complete and accurate on or before the annual due date.

**Violations**

<b>Violation Date:</b>	03/03/2016	<b>Violation Source:</b>	CERS
<b>Violation Program:</b>	HMRRP	<b>Violation Division:</b>	Riverside City Fire Department
<b>Citation:</b>	HSC 6.95 25508.2 - California Health and Safety Code, Chapter 6.95, Section(s) 25508.2		
<b>Violation Notes:</b>			

Returned to compliance on 04/26/2016.

Map Key	Number of Records	Direction	Distance (mi/ft)	Elev/Diff (ft)	Site	DB
---------	-------------------	-----------	------------------	----------------	------	----

#### **Violation Description:**

Failure to annually review and electronically certify that the business plan is complete, accurate, and up-to-date.

#### **Violations**

**Violation Date:** 04/10/2019  
**Violation Program:** HMRRP  
**Citation:** HSC 6.95 25508(a)(1) - California Health and Safety Code, Chapter 6.95, Section(s) 25508(a)(1)  
**Violation Source:** CERS  
**Violation Division:** Riverside City Fire Department  
**Violation Notes:**

Returned to compliance on 05/22/2019. Training Program is not adequate. Manager unable to locate CERS HMBP paperwork, will contact Corporate and get copies on site.

#### **Violation Description:**

Failure to establish and electronically submit an adequate training program in safety procedures in the event of a release or threatened release of a hazardous material.

#### **Violations**

**Violation Date:** 03/03/2016  
**Violation Program:** HMRRP  
**Citation:** HSC 6.95 25508(a)(1) - California Health and Safety Code, Chapter 6.95, Section(s) 25508(a)(1)  
**Violation Source:** CERS  
**Violation Division:** Riverside City Fire Department  
**Violation Notes:**

Returned to compliance on 04/26/2016.

#### **Violation Description:**

Failure to complete and electronically submit a site map with all required content.

#### **Enforcements**

**Enf Action Date:** 08/02/2017  
**Enf Action Type:** Notice of Violation (Unified Program)  
**Enf Action Division:** Riverside City Fire Department  
**Enf Action Description:** Notice of Violation Issued by the Inspector at the Time of Inspection  
**Enf Action Program:** HMRRP  
**Enf Action Source:** CERS  
**Enf Action Notes:**

Fines/Penalties Assessed: \$100.00. Administrative Citation.

**Enf Action Date:** 05/14/2019  
**Enf Action Type:** Notice of Violation (Unified Program)  
**Enf Action Division:** Riverside City Fire Department  
**Enf Action Description:** Notice of Violation Issued by the Inspector at the Time of Inspection  
**Enf Action Program:** HMRRP  
**Enf Action Source:** CERS  
**Enf Action Notes:**

Fines/Penalties Assessed: \$400.00. CONTENT/COMPLETE BEP. CLASS 2 VIOLATIONS OUTSTANDING.

#### **Evaluations**

**Eval Date:** 05/22/2015  
**Violations Found:** No  
**Eval General Type:** Compliance Evaluation Inspection  
**Eval Type:** Routine done by local agency  
**Eval Division:** Riverside City Fire Department  
**Eval Program:** HMRRP  
**Eval Source:** CERS  
**Eval Notes:**



Map Key	Number of Records	Direction	Distance (mi/ft)	Elev/Diff (ft)	Site	DB
---------	----------------------	-----------	---------------------	-------------------	------	----

Eval Date:	03/03/2016
Violations Found:	Yes
Eval General Type:	Compliance Evaluation Inspection
Eval Type:	Routine done by local agency
Eval Division:	Riverside City Fire Department
Eval Program:	HMRRP
Eval Source:	CERS
Eval Notes:	

Eval Date:	04/10/2019
Violations Found:	Yes
Eval General Type:	Compliance Evaluation Inspection
Eval Type:	Routine done by local agency
Eval Division:	Riverside City Fire Department
Eval Program:	HMRRP
Eval Source:	CERS
Eval Notes:	

Violation I.D. 1010010 removed per Inspection report/Inspector Kinser.; Note: data in [EVAL Notes] field for some records is truncated from the source.

Eval Date:	08/02/2017
Violations Found:	Yes
Eval General Type:	Other/Unknown
Eval Type:	Other, not routine, done by local agency
Eval Division:	Riverside City Fire Department
Eval Program:	HMRRP
Eval Source:	CERS
Eval Notes:	

Eval Date:	04/26/2016
Violations Found:	No
Eval General Type:	Other/Unknown
Eval Type:	Other, not routine, done by local agency
Eval Division:	Riverside City Fire Department
Eval Program:	HMRRP
Eval Source:	CERS
Eval Notes:	

### Affiliations

Affil Type Desc:	Identification Signer
Entity Name:	Dean Norby
Entity Title:	Senior Facilities Director
Address:	
City:	
State:	
Country:	
Zip Code:	
Phone:	

Affil Type Desc:	Parent Corporation
Entity Name:	Del Taco
Entity Title:	
Address:	
City:	
State:	
Country:	
Zip Code:	
Phone:	

Affil Type Desc:	Facility Mailing Address
Entity Name:	Mailing Address
Entity Title:	

<b>Map Key</b>	<b>Number of Records</b>	<b>Direction</b>	<b>Distance (mi/ft)</b>	<b>Elev/Diff (ft)</b>	<b>Site</b>	<b>DB</b>
<b>Address:</b>			4407 Brockton Ave			
<b>City:</b>			Riverside			
<b>State:</b>			CA			
<b>Country:</b>						
<b>Zip Code:</b>			92501			
<b>Phone:</b>						
<b>Affil Type Desc:</b>			CUPA District			
<b>Entity Name:</b>			Riverside Cnty Env Health			
<b>Entity Title:</b>						
<b>Address:</b>			4065 County Circle Drive, Room 104			
<b>City:</b>			Riverside			
<b>State:</b>			CA			
<b>Country:</b>						
<b>Zip Code:</b>			92503			
<b>Phone:</b>			(951) 358-5055			
<b>Affil Type Desc:</b>			Document Preparer			
<b>Entity Name:</b>			Monica Johanson			
<b>Entity Title:</b>						
<b>Address:</b>						
<b>City:</b>						
<b>State:</b>						
<b>Country:</b>						
<b>Zip Code:</b>						
<b>Phone:</b>						
<b>Affil Type Desc:</b>			Operator			
<b>Entity Name:</b>			Del Taco #301			
<b>Entity Title:</b>						
<b>Address:</b>						
<b>City:</b>						
<b>State:</b>						
<b>Country:</b>						
<b>Zip Code:</b>						
<b>Phone:</b>			(951) 682-0228			
<b>Affil Type Desc:</b>			Property Owner			
<b>Entity Name:</b>			Werner Family Trust attn: Ingrid Werner Trustee			
<b>Entity Title:</b>						
<b>Address:</b>			79150 Buff Bay Court			
<b>City:</b>			Bermuda Dunes			
<b>State:</b>			CA			
<b>Country:</b>			United States			
<b>Zip Code:</b>			92201			
<b>Phone:</b>			(760) 200-0211			
<b>Affil Type Desc:</b>			Environmental Contact			
<b>Entity Name:</b>			Dean Norby			
<b>Entity Title:</b>						
<b>Address:</b>			25521 COMMERCCENTER DR STE 200			
<b>City:</b>			LAKE FOREST			
<b>State:</b>			CA			
<b>Country:</b>						
<b>Zip Code:</b>			92630			
<b>Phone:</b>						
<b>Affil Type Desc:</b>			Legal Owner			
<b>Entity Name:</b>			DEL TACO LLC			
<b>Entity Title:</b>						
<b>Address:</b>			25521 Commercentre Dr., Ste. 200			
<b>City:</b>			Lake Forest			
<b>State:</b>			CA			
<b>Country:</b>			United States			
<b>Zip Code:</b>			92630			
<b>Phone:</b>			(949) 462-9300			

#### Coordinates

Map Key	Number of Records	Direction	Distance (mi/ft)	Elev/Diff (ft)	Site	DB
Env Int Type Code: HMBP				Longitude: -117.383900		
Program ID: 10595737				Coord Name:		
Latitude: 33.978470				Ref Point Type Desc: Center of a facility or station.		

<a href="#">10</a>	1 of 8	E	0.08 / 431.47	818.87 / 22	COMPUTERIZED DIAGNOSTIC IMAGING 4000 14TH ST RIVERSIDE CA 92501	RCRA SQG
--------------------	--------	---	---------------	-------------	---	----------

**EPA Handler ID:** CA0000254466  
**Gen Status Universe:** Small Quantity Generator  
**Contact Name:** DENISE LESLIE  
**Contact Address:** 1660 CHICAGO AVE STE N15 , , RIVERSIDE , CA, 92507 , US  
**Contact Phone No and Ext:** 909-276-7500  
**Contact Email:**  
**Contact Country:** US  
**County Name:** RIVERSIDE  
**EPA Region:** 09  
**Land Type:** Private  
**Receive Date:** 19940413  
**Location Latitude:** 33.977783  
**Location Longitude:** -117.381938

#### Violation/Evaluation Summary

**Note:** NO RECORDS: As of Nov 2021, there are no Compliance Monitoring and Enforcement (violation) records associated with this facility (EPA ID).

#### Handler Summary

**Importer Activity:** No  
**Mixed Waste Generator:** No  
**Transporter Activity:** No  
**Transfer Facility:** No  
**Onsite Burner Exemption:** No  
**Furnace Exemption:** No  
**Underground Injection Activity:** No  
**Commercial TSD:** No  
**Used Oil Transporter:** No  
**Used Oil Transfer Facility:** No  
**Used Oil Processor:** No  
**Used Oil Refiner:** No  
**Used Oil Burner:** No  
**Used Oil Market Burner:** No  
**Used Oil Spec Marketer:** No

#### Hazardous Waste Handler Details

**Sequence No:** 1  
**Receive Date:** 19940413  
**Handler Name:** COMPUTERIZED DIAGNOSTIC IMAGING  
**Federal Waste Generator Code:** 2  
**Generator Code Description:** Small Quantity Generator  
**Source Type:** Notification

#### Owner/Operator Details

<b>Owner/Operator Ind:</b> Current Owner	<b>Street No:</b>
<b>Type:</b> Private	<b>Street 1:</b> 1660 CHICAGO AVE STE N15
<b>Name:</b> COMPUTERIZED DIAGNOSTIC IMAGING	<b>Street 2:</b>
<b>Date Became Current:</b>	<b>City:</b> RIVERSIDE
<b>Date Ended Current:</b>	<b>State:</b> CA

Map Key	Number of Records	Direction	Distance (mi/ft)	Elev/Diff (ft)	Site	DB
Phone: 909-781-2270				Country:		
Source Type: Notification				Zip Code: 92507		
<a href="#">10</a>	2 of 8	E	0.08 / 431.47	818.87 / 22	ASPEN MEDICAL GROUP, INC.-OOB 4000 14TH ST STE 401 RIVERSIDE CA 92501-4010	MED WST RIVERSIDE
Fac ID: FA0000118				State: CA		
Rec ID: PR0000476				City: RIVERSIDE		
County:				Zip: 92501-4010		
Address: 4000 14TH ST STE 401						
<u>Details</u>						
Current Status:				Phone No:		
Last Bill: 01/01/10				Count: 111		
Fixed Fee: 43				Mailing Zip: 92503		
PE: 4332						
Facility Description: MED SMALL QUANTITY GENERATOR						
<a href="#">10</a>	3 of 8	E	0.08 / 431.47	818.87 / 22	DONALD BLACKMAN, M.D.-OOB 4000 14TH ST STE 311 RIVERSIDE CA 92501-4018	MED WST RIVERSIDE
Fac ID: FA0000560				State: CA		
Rec ID: PR0000821				City: RIVERSIDE		
County:				Zip: 92501-4018		
Address: 4000 14TH ST STE 311						
<u>Details</u>						
Current Status:				Phone No:		
Last Bill: 01/01/11				Count: 539		
Fixed Fee: 43				Mailing Zip: 925014018		
PE: 4332						
Facility Description: MED SMALL QUANTITY GENERATOR						
<a href="#">10</a>	4 of 8	E	0.08 / 431.47	818.87 / 22	COMPUTERIZED DIAGNOSTIC IMAGING CTR-OOB 4000 14TH ST STE 109 RIVERSIDE CA 92501-4009	MED WST RIVERSIDE
Fac ID: FA0000027				State: CA		
Rec ID: PR0000396				City: RIVERSIDE		
County:				Zip: 92501-4009		
Address: 4000 14TH ST STE 109						
<u>Details</u>						
Current Status:				Phone No: 9096533654		
Last Bill: 01/01/11				Count: 9		
Fixed Fee: 43				Mailing Zip: 925014009		
PE: 4332						
Facility Description: MED SMALL QUANTITY GENERATOR						
<a href="#">10</a>	5 of 8	E	0.08 / 431.47	818.87 / 22	QUEST DIAGNOSTICS-14TH ST OOB 4000 14TH ST STE 102 RIVERSIDE CA 92501-4009	MED WST RIVERSIDE
Fac ID: FA0001338				State: CA		

Map Key	Number of Records	Direction	Distance (mi/ft)	Elev/Diff (ft)	Site	DB
Rec ID:	PR0001544			City:	RIVERSIDE	
County:				Zip:	92501-4009	
Address:	4000 14TH ST STE 102					
<b>Details</b>						
Current Status:				Phone No:		
Last Bill:	12/12/06			Count:	1093	
Fixed Fee:	43			Mailing Zip:	91304	
PE:	4332					
Facility Description:	MED SMALL QUANTITY GENERATOR					
<a href="#">10</a>	6 of 8	E	0.08 / 431.47	818.87 / 22	QUEST DIAGNOSTICS - RIVERSIDE 14TH PSC-OOB 4000 14TH ST STE 508 RIVERSIDE CA 92506	MED WST RIVERSIDE
Fac ID:	FA0039998			State:	CA	
Rec ID:				City:	RIVERSIDE	
County:				Zip:	92506	
Address:	4000 14TH ST STE 508					
<b>Details</b>						
Current Status:				Phone No:	9517847656	
Last Bill:				Count:		
Fixed Fee:				Mailing Zip:	92345	
PE:						
Facility Description:						
<a href="#">10</a>	7 of 8	E	0.08 / 431.47	818.87 / 22	*OOB* MANGALA SHAKER, M. D. 4000 14TH ST STE 411 RIVERSIDE CA 92501	MED WST RIVERSIDE
Fac ID:	FA0000389			State:	CA	
Rec ID:	PR0000648			City:	RIVERSIDE	
County:				Zip:	92501	
Address:	4000 14TH ST STE 411					
<b>Details</b>						
Current Status:				Phone No:	9097814645	
Last Bill:	01/01/11			Count:	357	
Fixed Fee:	43			Mailing Zip:	925014010	
PE:	4332					
Facility Description:	MED SMALL QUANTITY GENERATOR					
<a href="#">10</a>	8 of 8	E	0.08 / 431.47	818.87 / 22	MICHAEL S RILEY, M. D. -OOB 4000 14TH ST STE 405 RIVERSIDE CA 92501	MED WST RIVERSIDE
Fac ID:	FA0000402			State:	CA	
Rec ID:	PR0000662			City:	RIVERSIDE	
County:				Zip:	92501	
Address:	4000 14TH ST STE 405					
<b>Details</b>						
Current Status:				Phone No:	9516836830	
Last Bill:	01/01/10			Count:	372	
Fixed Fee:	43			Mailing Zip:	925014083	
PE:	4332					

Map Key	Number of Records	Direction	Distance (mi/ft)	Elev/Diff (ft)	Site	DB
Facility Description:		MED SMALL QUANTITY GENERATOR				
11	1 of 1	NNW	0.10 / 502.36	808.96 / 12	4212 14TH ST RIVERSIDE CA 92501	CDL
Clue:		2008-12-001				
Date:		12/2/2008				
County:		RIVERSIDE				
Lab Type:		L				
Lab Type Description:		Illegal Drug Lab - location where an illegal drug lab was operated or drug lab equipment and/or materials were stored.				
12	1 of 16	ESE	0.10 / 541.15	823.79 / 27	Riverside Community Hospital 4445 Magnolia Ave Riverside CA	LOP RIVERSIDE
Site ID:		87557		Closed Code:		Y
Status Code:		9		Closed Desc:		CLOSED SITE
Status Desc:		CLOSED/ACTION COMPLETED		Employee:		Rogers
Case Type Code:		S				
Case Type Desc:		SOIL ONLY IS IMPACTED				
12	2 of 16	ESE	0.10 / 541.15	823.79 / 27	Riverside Community Hospital 4445 Magnolia Ave Riverside CA 92501	DELISTED COUNTY
Original Source Facility ID:						
Original Source Name:		Riverside County - Underground Storage Tanks List				
Record Date:		26-AUG-2019				
12	3 of 16	ESE	0.10 / 541.15	823.79 / 27	RIVERSIDE COMMUNITY HOSPITAL 4445 MAGNOLIA AVE RIVERSIDE CA 92501	LUST
Global ID:		T0606500076		County:		RIVERSIDE
Status:		COMPLETED - CASE CLOSED		Latitude:		33.976943849285
Status Date:		9/27/1989		Longitude:		-117.380851769411
Case Type:		LUST CLEANUP SITE				
Date Source:		LUST Cleanup Sites & Military UST Site from GeoTracker Project Search Results Export; LUST Cleanup Sites & Military UST Site from GeoTracker Cleanup Sites Data Download				
LUST Cleanup Sites from GeoTracker Cleanup Sites Data Download - Facilities Detail						
RB Case No:		083300712T		Potential COC:		Diesel
Local Case No:		87557		How Discovered:		Tank Tightness Test
Begin Date:		6/30/1987		Stop Method:		Remove Contents
Lead Agency:		RIVERSIDE COUNTY LOP		Stop Description:		
Local Agency:		RIVERSIDE COUNTY LOP		Case Worker:		RIV
CUF Case:		NO		File Location:		Local Agency Warehouse
Potential Media of Concern:		Soil				
How Discovered Description:						
Calwater Watershed Name:		Santa Ana River - Middle Santa Ana River - Riverside (801.27)				
DWR GW Subbasin Name:		Upper Santa Ana Valley - Riverside-Arlington (8-002.03)				
Disadvantaged Community:						
Calenviroscreen Score:		96-100% (highest scores)				
Site History:						



Map Key	Number of Records	Direction	Distance (mi/ft)	Elev/Diff (ft)	Site	DB
---------	----------------------	-----------	---------------------	-------------------	------	----

**LUST Cleanup Sites from GeoTracker Cleanup Sites Data Download - Regulatory Activity**

<b>Action Type:</b>	ENFORCEMENT
<b>Date :</b>	4/9/2009
<b>Action:</b>	Closure/No Further Action Letter - #Site Closure
<b>Action Type:</b>	ENFORCEMENT
<b>Date :</b>	4/8/2009
<b>Action:</b>	File review - #RCDEH Upload Site File 10/16/2015
<b>Action Type:</b>	ENFORCEMENT
<b>Date :</b>	9/27/1989
<b>Action:</b>	Closure/No Further Action Letter
<b>Action Type:</b>	Other
<b>Date :</b>	8/14/1987
<b>Action:</b>	Leak Reported
<b>Action Type:</b>	Other
<b>Date :</b>	6/30/1987
<b>Action:</b>	Leak Discovery
<b>Action Type:</b>	Other
<b>Date :</b>	6/30/1987
<b>Action:</b>	Leak Stopped

**LUST Cleanup Sites from GeoTracker Cleanup Sites Data Download - Regulatory Contacts**

<b>Contact Type:</b>	Local Agency Caseworker	<b>Address:</b>	3880 LEMON ST SUITE 200
<b>Contact Name:</b>	Riverside County LOP	<b>Email:</b>	
<b>City:</b>	RIVERSIDE	<b>Phone No:</b>	9519558980
<b>Organization Name:</b>	RIVERSIDE COUNTY LOP		
<b>Contact Type:</b>	Regional Board Caseworker	<b>Address:</b>	3737 MAIN STREET, SUITE 500
<b>Contact Name:</b>	PATRICIA HANNON	<b>Email:</b>	patricia.hannon@waterboards.ca.gov
<b>City:</b>	RIVERSIDE	<b>Phone No:</b>	
<b>Organization Name:</b>	SANTA ANA RWQCB (REGION 8)		

**LUST Cleanup Sites from GeoTracker Cleanup Sites Data Download - Status History**

<b>Status:</b>	Completed - Case Closed
<b>Status Date:</b>	9/27/1989
<b>Status:</b>	Open - Remediation
<b>Status Date:</b>	9/12/1989
<b>Status:</b>	Open - Site Assessment
<b>Status Date:</b>	12/18/1987
<b>Status:</b>	Open - Case Begin Date
<b>Status Date:</b>	6/30/1987

**LUST Sites from GeoTracker Search - Regulatory Profile**

<b>Site Facility Name:</b>	RIVERSIDE COMMUNITY HOSPITAL	<b>Potential COC:</b>	DIESEL
<b>Site Facility Type:</b>	LUST CLEANUP SITE	<b>Facility Type:</b>	
<b>Cleanup Status:</b>	COMPLETED - CASE CLOSED	<b>Composting Method:</b>	
<b>Project Status:</b>		<b>Address:</b>	4445 MAGNOLIA AVE
<b>WDR Place Type:</b>		<b>City:</b>	RIVERSIDE
<b>WDR File:</b>		<b>Zip:</b>	92501
<b>WDR Order:</b>		<b>County:</b>	RIVERSIDE
<b>CUF Priority Assig:</b>		<b>CUF Claim:</b>	
<b>CUF Amount Paid:</b>			
<b>File Location:</b>	LOCAL AGENCY WAREHOUSE		
<b>Designated Beneficial Use:</b>	MUN, AGR, IND, PROC		

Map Key	Number of Records	Direction	Distance (mi/ft)	Elev/Diff (ft)	Site	DB
<b>Project Oversight Agencies:</b>						
<b>Report Link:</b>		<a href="https://geotracker.waterboards.ca.gov/profile_report?global_id=T0606500076">https://geotracker.waterboards.ca.gov/profile_report?global_id=T0606500076</a>				
<b>Cleanup Status Detail:</b>		COMPLETED - CASE CLOSED AS OF 9/27/1989				
<b>Cleanup History Link:</b>		<a href="https://geotracker.waterboards.ca.gov/profile_report_include?global_id=T0606500076&amp;tabname=regulatoryhistory">https://geotracker.waterboards.ca.gov/profile_report_include?global_id=T0606500076&amp;tabname=regulatoryhistory</a>				
<b>Potential Media of Concern:</b>		SOIL				
<b>User Defined Beneficial Use:</b>						
<b>DWR GW Sub Basin:</b>		Upper Santa Ana Valley - Riverside-Arlington (8-002.03)				
<b>Calwater Watershed Name:</b>		Santa Ana River - Middle Santa Ana River - Riverside (801.27)				
<b>Post Closure Site Management:</b>		NOTIFY PRIOR TO CHANGE IN LAND USE				
<b>Future Land Use:</b>						
<b>Cleanup Oversight Agencies:</b>		RIVERSIDE COUNTY LOP (LEAD) - CASE #: 87557 CASEWORKER: Riverside County LOP SANTA ANA RWQCB (REGION 8) - CASE #: 083300712T CASEWORKER: PATRICIA HANNON				
<b>Gndwater Monitoring Freque:</b>						
<b>Designated Beneficial Use Desc:</b>		Municipal and Domestic Supply, Agricultural Supply, Industrial Service Supply, Industrial Process Supply				
<b>Site History:</b>						
No site history available						

#### **LUST Sites from GeoTracker Search - Cleanup Status History**

<b>Status:</b>	Completed - Case Closed
<b>Date :</b>	9/27/1989
<b>Status:</b>	Open - Remediation
<b>Date :</b>	9/12/1989
<b>Status:</b>	Open - Site Assessment
<b>Date :</b>	12/18/1987
<b>Status:</b>	Open - Case Begin Date
<b>Date :</b>	6/30/1987

#### **LUST Sites from GeoTracker Search - Regulatory Activities (as of May 29, 2021)**

<b>Action Type:</b>	Other Regulatory Actions
<b>Action Date:</b>	4/9/2009
<b>Received Issue Date:</b>	4/9/2009
<b>Action:</b>	Closure/No Further Action Letter - #Site Closure
<b>Doc Link:</b>	https://geotracker.waterboards.ca.gov/view_documents?global_id=T0606500076&enforcement_id=6009293&temptable=ENFORCEMENT
<b>Title Description Comments:</b>	

RivCo Site Closure

<b>Action Type:</b>	Other Regulatory Actions
<b>Action Date:</b>	4/8/2009
<b>Received Issue Date:</b>	4/8/2009
<b>Action:</b>	File review - #RCDEH Upload Site File 10/16/2015
<b>Doc Link:</b>	https://geotracker.waterboards.ca.gov/view_documents?global_id=T0606500076&enforcement_id=6061510&temptable=ENFORCEMENT
<b>Title Description Comments:</b>	

RCDEH Upload Site File 10/16/2015

<b>Action Type:</b>	Other Regulatory Actions
<b>Action Date:</b>	9/27/1989
<b>Received Issue Date:</b>	9/27/1989
<b>Action:</b>	Closure/No Further Action Letter
<b>Doc Link:</b>	
<b>Title Description Comments:</b>	

THE CLOSURE LETTER WAS ISSUED BY THE CRDEH. ALSO, THE URR WAS DATED 8/14/87.

Map Key	Number of Records	Direction	Distance (mi/ft)	Elev/Diff (ft)	Site	DB
<b>Action Type:</b> Leak Action <b>Action Date:</b> 8/14/1987 <b>Received Issue Date:</b> <b>Action:</b> Leak Reported <b>Doc Link:</b> <b>Title Description Comments:</b>						
<b>Action Type:</b> Leak Action <b>Action Date:</b> 6/30/1987 <b>Received Issue Date:</b> <b>Action:</b> Leak Discovery <b>Doc Link:</b> <b>Title Description Comments:</b>						
<b>Action Type:</b> Leak Action <b>Action Date:</b> 6/30/1987 <b>Received Issue Date:</b> <b>Action:</b> Leak Stopped <b>Doc Link:</b> <b>Title Description Comments:</b>						
<b><u>LUST Sites from GeoTracker Search - Documents (as of May 29, 2021)</u></b>						
<b>Document Type:</b> Site Documents <b>Document Date:</b> 4/9/2009 <b>Type:</b> CLOSURE/NO FURTHER ACTION LETTER <b>Title:</b> RIVCO SITE CLOSURE <b>Title Link:</b> https://geotracker.waterboards.ca.gov/view_documents?global_id=T0606500076&enforcement_id=6009293						
<b>Size :</b> <b>Submitted By:</b> RIVERSIDE COUNTY LOP (REGULATOR) <b>Submitted:</b>						
<b>Document Type:</b> Site Documents <b>Document Date:</b> 4/8/2009 <b>Type:</b> FILE REVIEW <b>Title:</b> RCDEH UPLOAD SITE FILE 10/16/2015 <b>Title Link:</b> https://geotracker.waterboards.ca.gov/view_documents?global_id=T0606500076&enforcement_id=6061510						
<b>Size :</b> <b>Submitted By:</b> LINDA SHURLOW (REGULATOR) <b>Submitted:</b>						
<a href="#">12</a>	4 of 16	ESE	0.10 / 541.15	823.79 / 27	Riverside Community Hospital 4445 Magnolia Ave Riverside CA 92501	UST
<b>Facility ID:</b> FA0014577 <b>CERS ID:</b> 10519924 <b>County:</b> Riverside <b>Permitting Agency:</b> Riverside County Department of Environmental Health <b>Note:</b> Information related to facilities can be searched on Geo Tracker Website: https://geotracker.waterboards.ca.gov/search <b>Site Facility Type:</b> PERMITTED UNDERGROUND STORAGE TANK (UST)						
<b>Latitude:</b> 33.97651 <b>Longitude:</b> -117.38147						
<a href="#">12</a>	5 of 16	ESE	0.10 / 541.15	823.79 / 27	RIVERSIDE COMM HOSP 4445 MAGNOLIA AV RIVERSIDE CA 92501	EMISSIONS

**1987 Criteria Data**

<b>Facility ID:</b>	3159	<b>CERR Code:</b>	
<b>Facility SIC Code:</b>	8062	<b>TOGT:</b>	0
<b>CO:</b>	33	<b>ROGT:</b>	0
<b>Air Basin:</b>	SC	<b>COT:</b>	0
<b>District:</b>	SC	<b>NOXT:</b>	1.2
<b>COID:</b>	RIV	<b>SOXT:</b>	0

Map Key	Number of Records	Direction	Distance (mi/ft)	Elev/Diff (ft)	Site	DB
DISN:	SOUTH COAST AQMD			PMT:	.1	
CHAPIS:				PM10T:	.1	
<u>1987 Toxic Data</u>						
Facility ID:	3159			COID:	RIV	
Facility SIC Code:	8062			DISN:	SOUTH COAST AQMD	
CO:	33			CHAPIS:		
Air Basin:	SC			CERR Code:		
District:	SC					
TS:						
Health Risk Asmt:						
Non-Cancer Chronic Haz Ind:						
Non-Cancer Acute Haz Ind:						
<u>1990 Criteria Data</u>						
Facility ID:	3159			CERR Code:		
Facility SIC Code:	8062			TOGT:	3	
CO:	33			ROGT:	.33263	
Air Basin:	SC			COT:	.9	
District:	SC			NOXT:	3.4	
COID:	RIV			SOXT:	.1	
DISN:	SOUTH COAST AQMD			PMT:	.2	
CHAPIS:				PM10T:	.2	
<u>1990 Toxic Data</u>						
Facility ID:	3159			COID:	RIV	
Facility SIC Code:	8062			DISN:	SOUTH COAST AQMD	
CO:	33			CHAPIS:		
Air Basin:	SC			CERR Code:		
District:	SC					
TS:						
Health Risk Asmt:						
Non-Cancer Chronic Haz Ind:						
Non-Cancer Acute Haz Ind:						
<u>1993 Criteria Data</u>						
Facility ID:	3159			CERR Code:		
Facility SIC Code:	8062			TOGT:	.8	
CO:	33			ROGT:	.26892	
Air Basin:	SC			COT:	.8	
District:	SC			NOXT:	3.1	
COID:	RIV			SOXT:	0	
DISN:	SOUTH COAST AQMD			PMT:	.2	
CHAPIS:				PM10T:	.2	
<u>1993 Toxic Data</u>						
Facility ID:	3159			COID:	RIV	
Facility SIC Code:	8062			DISN:	SOUTH COAST AQMD	
CO:	33			CHAPIS:		
Air Basin:	SC			CERR Code:		
District:	SC					
TS:						
Health Risk Asmt:						
Non-Cancer Chronic Haz Ind:						
Non-Cancer Acute Haz Ind:						
<u>1995 Criteria Data</u>						

Map Key	Number of Records	Direction	Distance (mi/ft)	Elev/Diff (ft)	Site	DB
---------	----------------------	-----------	---------------------	-------------------	------	----

Facility ID:	3159				CERR Code:	
Facility SIC Code:	8062				TOGT:	.8
CO:	33				ROGT:	.26892
Air Basin:	SC				COT:	.8
District:	SC				NOXT:	3.1
COID:	RIV				SOXT:	0
DISN:	SOUTH COAST AQMD				PMT:	.2
CHAPIS:					PM10T:	.2

**1995 Toxic Data**

Facility ID:	3159				COID:	RIV
Facility SIC Code:	8062				DISN:	SOUTH COAST AQMD
CO:	33				CHAPIS:	
Air Basin:	SC				CERR Code:	
District:	SC					
TS:						
Health Risk Asmt:						
Non-Cancer Chronic Haz Ind:						
Non-Cancer Acute Haz Ind:						

**1997 Criteria Data**

Facility ID:	3159				CERR Code:	
Facility SIC Code:	8062				TOGT:	7.2103667
CO:	33				ROGT:	6.27785938
Air Basin:	SC				COT:	.868
District:	SC				NOXT:	3.388
COID:	RIV				SOXT:	.029235
DISN:	SOUTH COAST AQMD				PMT:	.206
CHAPIS:					PM10T:	.20456

**1997 Toxic Data**

Facility ID:	3159				COID:	RIV
Facility SIC Code:	8062				DISN:	SOUTH COAST AQMD
CO:	33				CHAPIS:	
Air Basin:	SC				CERR Code:	
District:	SC					
TS:						
Health Risk Asmt:						
Non-Cancer Chronic Haz Ind:						
Non-Cancer Acute Haz Ind:						

**1998 Criteria Data**

Facility ID:	3159				CERR Code:	
Facility SIC Code:	8062				TOGT:	6.8772445
CO:	33				ROGT:	6.0078563
Air Basin:	SC				COT:	.868
District:	SC				NOXT:	3.388
COID:	RIV				SOXT:	.029235
DISN:	SOUTH COAST AQMD				PMT:	.206
CHAPIS:					PM10T:	.20456

**1998 Toxic Data**

Facility ID:	3159				COID:	RIV
Facility SIC Code:	8062				DISN:	SOUTH COAST AQMD
CO:	33				CHAPIS:	
Air Basin:	SC				CERR Code:	
District:	SC					

Map Key	Number of Records	Direction	Distance (mi/ft)	Elev/Diff (ft)	Site	DB
---------	----------------------	-----------	---------------------	-------------------	------	----

TS:  
Health Risk Asmt:  
Non-Cancer Chronic Haz Ind:  
Non-Cancer Acute Haz Ind:

1999 Criteria Data

Facility ID:	3159	CERR Code:	
Facility SIC Code:	8062	TOGT:	7.2103667
CO:	33	ROGT:	6.27785938
Air Basin:	SC	COT:	.868
District:	SC	NOXT:	3.388
COID:	RIV	SOXT:	.029235
DISN:	SOUTH COAST AQMD	PMT:	.206
CHAPIS:		PM10T:	.20456

1999 Toxic Data

Facility ID:	3159	COID:	RIV
Facility SIC Code:	8062	DISN:	SOUTH COAST AQMD
CO:	33	CHAPIS:	
Air Basin:	SC	CERR Code:	
District:	SC		

TS:  
Health Risk Asmt:  
Non-Cancer Chronic Haz Ind:  
Non-Cancer Acute Haz Ind:

2000 Criteria Data

Facility ID:	3159	CERR Code:	
Facility SIC Code:	8062	TOGT:	7.2103667
CO:	33	ROGT:	6.26
Air Basin:	SC	COT:	.868
District:	SC	NOXT:	3.388
COID:	RIV	SOXT:	.029235
DISN:	SOUTH COAST AQMD	PMT:	.206
CHAPIS:		PM10T:	.2

2000 Toxic Data

Facility ID:	3159	COID:	RIV
Facility SIC Code:	8062	DISN:	SOUTH COAST AQMD
CO:	33	CHAPIS:	
Air Basin:	SC	CERR Code:	
District:	SC		

TS:  
Health Risk Asmt:  
Non-Cancer Chronic Haz Ind:  
Non-Cancer Acute Haz Ind:

2001 Criteria Data

Facility ID:	3159	CERR Code:	
Facility SIC Code:	8062	TOGT:	7.22
CO:	33	ROGT:	6.29
Air Basin:	SC	COT:	.86
District:	SC	NOXT:	3.39
COID:	RIV	SOXT:	.03
DISN:	SOUTH COAST AQMD	PMT:	.2
CHAPIS:		PM10T:	.2



Map Key	Number of Records	Direction	Distance (mi/ft)	Elev/Diff (ft)	Site	DB
<b><u>2001 Toxic Data</u></b>						
Facility ID:	3159				COID: RIV	
Facility SIC Code:	8062				DISN: SOUTH COAST AQMD	
CO:	33				CHAPIS:	
Air Basin:	SC				CERR Code:	
District:	SC					
TS:						
Health Risk Asmt:						
Non-Cancer Chronic Haz Ind:						
Non-Cancer Acute Haz Ind:						

<a href="#">12</a>	6 of 16	ESE	0.10 / 541.15	823.79 / 27	RIVERSIDE COMM HOSP 4445 MAGNOLIA AVE RIVERSIDE CA 92501	EMISSIONS
--------------------	---------	-----	---------------	-------------	--	-----------

**1996 Criteria Data**

Facility ID:	3159	CERR Code:	
Facility SIC Code:	8062	TOGT:	19.8
CO:	33	ROGT:	8.27708
Air Basin:	SC	COT:	.9
District:	SC	NOXT:	3.4
COID:	RIV	SOXT:	.000235
DISN:	SOUTH COAST AQMD	PMT:	.202
CHAPIS:		PM10T:	.202

**1996 Toxic Data**

Facility ID:	3159	COID:	RIV
Facility SIC Code:	8062	DISN:	SOUTH COAST AQMD
CO:	33	CHAPIS:	
Air Basin:	SC	CERR Code:	
District:	SC		
TS:			
Health Risk Asmt:			
Non-Cancer Chronic Haz Ind:			
Non-Cancer Acute Haz Ind:			

<a href="#">12</a>	7 of 16	ESE	0.10 / 541.15	823.79 / 27	RIVERSIDE COMMUNITY HOSPITAL 4445 MAGNOLIA AVE RIVERSIDE CA 92501	CERS TANK
--------------------	---------	-----	---------------	-------------	---	-----------

Site ID:	178927	Latitude:	33.976944
Longitude:	-117.380851		

**Regulated Programs**

EI ID:	T0606500076
EI Description:	Leaking Underground Storage Tank Cleanup Site
EI ID:	10519924
EI Description:	Chemical Storage Facilities
EI ID:	10519924
EI Description:	Hazardous Waste Generator
EI ID:	10519924
EI Description:	Underground Storage Tank

Map Key	Number of Records	Direction	Distance (mi/ft)	Elev/Diff (ft)	Site	DB
---------	-------------------	-----------	------------------	----------------	------	----

#### Violations

<b>Violation Date:</b>	07/26/2017	<b>Violation Source:</b>	CERS
<b>Violation Program:</b>	HMRRP	<b>Violation Division:</b>	Riverside City Fire Department
<b>Citation:</b>	HSC 6.95 25508(a)(1) - California Health and Safety Code, Chapter 6.95, Section(s) 25508(a)(1)		
<b>Violation Notes:</b>			

Returned to compliance on 11/10/2017.

#### **Violation Description:**

Failure to complete and electronically submit hazardous material inventory information for all reportable hazardous materials on site at or above reportable quantities.

#### Violations

<b>Violation Date:</b>	06/02/2016	<b>Violation Source:</b>	CERS
<b>Violation Program:</b>	UST	<b>Violation Division:</b>	Riverside County Department of Env Health
<b>Citation:</b>	23 CCR 6.7 25284, 25286 - California Code of Regulations, Title 23, Chapter 6.7, Section(s) 25284, 25286		
<b>Violation Notes:</b>			

Returned to compliance on 12/21/2016.

#### **Violation Description:**

Failure to submit a complete and accurate application for a permit to operate a UST, or for renewal of the permit.

#### Violations

<b>Violation Date:</b>	05/13/2015	<b>Violation Source:</b>	CERS
<b>Violation Program:</b>	UST	<b>Violation Division:</b>	Riverside County Department of Env Health
<b>Citation:</b>	23 CCR 16 2641(a) - California Code of Regulations, Title 23, Chapter 16, Section(s) 2641(a)		
<b>Violation Notes:</b>			

Returned to compliance on 06/16/2015.

#### **Violation Description:**

Failure of sensor to be located in the proper position/location.

#### Violations

<b>Violation Date:</b>	03/09/2020	<b>Violation Source:</b>	CERS
<b>Violation Program:</b>	UST	<b>Violation Division:</b>	Riverside County Department of Env Health
<b>Citation:</b>	23 CCR 16 2641(h) - California Code of Regulations, Title 23, Chapter 16, Section(s) 2641(h)		
<b>Violation Notes:</b>			

Returned to compliance on 06/15/2020. OBSERVATION: Observed UST Monitoring Plan(s) for tank #2 & 3. UST Monitoring Plan is not approved as submitted. CORRECTIVE ACTION: Owner/operator shall make the following corrections to the UST Monitoring Plan(s) and submit in CERS. Follow directive given in CERS regarding monitoring method and sensors.

#### **Violation Description:**

Failure to have an approved UST Monitoring Plan.

#### Violations

<b>Violation Date:</b>	06/02/2016	<b>Violation Source:</b>	CERS
<b>Violation Program:</b>	UST	<b>Violation Division:</b>	Riverside County Department of Env Health
<b>Citation:</b>	23 CCR 16 2631(g), 2632(c)(2)(A) & (B) - California Code of Regulations, Title 23, Chapter 16, Section(s) 2631(g), 2632(c)(2)(A) & (B)		
<b>Violation Notes:</b>			

Map Key	Number of Records	Direction	Distance (mi/ft)	Elev/Diff (ft)	Site	DB
---------	-------------------	-----------	------------------	----------------	------	----

Returned to compliance on 12/21/2016.

**Violation Description:**

Failure of the double-walled interstitial space of the tank to be continuously monitored with an audible and visual alarm.

**Violations**

<b>Violation Date:</b>	03/15/2019	<b>Violation Source:</b>	CERS
<b>Violation Program:</b>	UST	<b>Violation Division:</b>	Riverside County Department of Env Health
<b>Citation:</b>	HSC 6.7 25284, 25286 - California Health and Safety Code, Chapter 6.7, Section(s) 25284, 25286		
<b>Violation Notes:</b>			

Returned to compliance on 08/05/2019.

**Violation Description:**

Failure to submit a complete and accurate application for a permit to operate a UST, or for renewal of the permit.

**Violations**

<b>Violation Date:</b>	05/13/2015	<b>Violation Source:</b>	CERS
<b>Violation Program:</b>	UST	<b>Violation Division:</b>	Riverside County Department of Env Health
<b>Citation:</b>	23 CCR 16 2636 - California Code of Regulations, Title 23, Chapter 16, Section(s) 2636		
<b>Violation Notes:</b>			

Returned to compliance on 06/16/2015.

**Violation Description:**

Failure of secondary containment piping to slope back to the collection sump.

**Violations**

<b>Violation Date:</b>	03/09/2020	<b>Violation Source:</b>	CERS
<b>Violation Program:</b>	UST	<b>Violation Division:</b>	Riverside County Department of Env Health
<b>Citation:</b>	23 CCR 16 2712(b)(1)(F) - California Code of Regulations, Title 23, Chapter 16, Section(s) 2712(b)(1)(F)		
<b>Violation Notes:</b>			

Returned to compliance on 03/26/2020. OBSERVATION: Owner/operator failed to conduct required secondary containment testing every 36 months. Secondary containment testing last conducted on 6/17 2016 and is past due. UST T1/T2, non-VPH only. CORRECTIVE ACTION: Owner/operator shall immediately schedule and conduct required secondary containment testing. Anniversary date does not change due to late testing and will be required to be completed by 6/17 date 3 yrs from original test date 6/17/16.

**Violation Description:**

"Failure to conduct secondary containment testing, or one or more of the following requirements:

Perform the test of the secondary containment system upon installation, within six months of installation and every 36 months thereafter.

Perform the test of a secondary containment component within 30 days of a repair or discontinuing vacuum, pressure or hydrostatic monitoring.

Use a procedure that demonstrates the system works as well as at installation.

Use applicable manufacturer guidelines, industry codes, engineering standard, or professional engineer approval.

Performed by a certified service technician.

Maintain records of secondary containment testing for 36 months."

**Violations**

Map Key	Number of Records	Direction	Distance (mi/ft)	Elev/Diff (ft)	Site	DB
---------	-------------------	-----------	------------------	----------------	------	----

<b>Violation Date:</b>	05/13/2015	<b>Violation Source:</b>	CERS
<b>Violation Program:</b>	UST	<b>Violation Division:</b>	Riverside County Department of Env Health
<b>Citation:</b>	23 CCR 16 2712(i) - California Code of Regulations, Title 23, Chapter 16, Section(s) 2712(i)		
<b>Violation Notes:</b>			

Returned to compliance on 12/21/2016.

**Violation Description:**

Failure to maintain on site an approved monitoring plan.

**Violations**

<b>Violation Date:</b>	06/26/2014	<b>Violation Source:</b>	CERS
<b>Violation Program:</b>	UST	<b>Violation Division:</b>	Riverside County Department of Env Health
<b>Citation:</b>	23 CCR 16 2636(f) - California Code of Regulations, Title 23, Chapter 16, Section(s) 2636(f)		
<b>Violation Notes:</b>			

Returned to compliance on 06/26/2014.

**Violation Description:**

Failure to continuously monitor the interstitial space of the tank, piping and/or sumps sump such that the leak detection activates an audible/visual alarm when a leak is detected.

**Violations**

<b>Violation Date:</b>	03/02/2018	<b>Violation Source:</b>	CERS
<b>Violation Program:</b>	UST	<b>Violation Division:</b>	Riverside County Department of Env Health
<b>Citation:</b>	HSC 6.7 25290.1(e) - California Health and Safety Code, Chapter 6.7, Section(s) 25290.1(e)		
<b>Violation Notes:</b>			

Returned to compliance on 03/19/2018.

**Violation Description:**

Failure to maintain the interstitial space such that a breach in the primary or secondary containment is detected before the liquid or vapor phase of the hazardous substance stored in the UST tank is released into the environment, i.e., vapor, pressure, hydrostatic (VPH) monitoring.

**Violations**

<b>Violation Date:</b>	06/02/2016	<b>Violation Source:</b>	CERS
<b>Violation Program:</b>	UST	<b>Violation Division:</b>	Riverside County Department of Env Health
<b>Citation:</b>	HSC 6.75 25299.30-25299.34 - California Health and Safety Code, Chapter 6.75, Section(s) 25299.30-25299.34		
<b>Violation Notes:</b>			

Returned to compliance on 09/07/2016.

**Violation Description:**

Failure to submit and maintain complete and current Certification of Financial Responsibility or other mechanism of financial assurance.

**Violations**

<b>Violation Date:</b>	03/04/2021	<b>Violation Source:</b>	CERS
<b>Violation Program:</b>	UST	<b>Violation Division:</b>	Riverside County Department of Env Health
<b>Citation:</b>	HSC 6.7 25292.1(a) - California Health and Safety Code, Chapter 6.7, Section(s) 25292.1(a)		
<b>Violation Notes:</b>			

OBSERVATION: Observed Red Dye Diesel most probably leaking from the vent piping and collecting in East piping sump. Observed dripping under the vent pipe and approximately 1" of Diesel in the depression around the manway. CORRECTIVE ACTION: Owner/operator shall immediately make the necessary assessment of the leak within the East piping sump. Repairs to the piping may require the submission of plans to our Plan Checker, 951-358-

Map Key	Number of Records	Direction	Distance (mi/ft)	Elev/Diff (ft)	Site	DB
---------	-------------------	-----------	------------------	----------------	------	----

5055, Danielle De Saussure. Owner/operator shall clean and maintain the piping sump free of fuel and contaminated debris and record the unauthorized release on the spill log.

**Violation Description:**

Failure to operate the UST system to prevent unauthorized releases including leaks, spills, and/or overfills.

**Violations**

<b>Violation Date:</b>	06/02/2016	<b>Violation Source:</b>	CERS
<b>Violation Program:</b>	UST	<b>Violation Division:</b>	Riverside County Department of Env Health
<b>Citation:</b>	23 CCR 16 2715(i) - California Code of Regulations, Title 23, Chapter 16, Section(s) 2715(i)		
<b>Violation Notes:</b>			

Returned to compliance on 09/07/2016.

**Violation Description:**

Failure to have a properly qualified service technician test leak detection equipment as required every 12 months (vapor, pressure, hydrostatic (VPH) system, sensors, line-leak detectors (LLD), automatic tank gauge (ATG), etc.).

**Violations**

<b>Violation Date:</b>	03/04/2020	<b>Violation Source:</b>	CERS
<b>Violation Program:</b>	UST	<b>Violation Division:</b>	Riverside County Department of Env Health
<b>Citation:</b>	23 CCR 16 2712(b)(1)(G) - California Code of Regulations, Title 23, Chapter 16, Section(s) 2712(b)(1)(G)		
<b>Violation Notes:</b>			

Returned to compliance on 03/19/2020.

**Violation Description:**

Failure to comply with one or more of the following overfill prevention equipment requirements:  
 Alert the transfer operator when the tank is 90 percent full by restricting the flow into the tank or triggering an audible and visual alarm; or  
 Restrict delivery of flow to the tank at least 30 minutes before the tank overfills, provided the restriction occurs when the tank is filled to no more than 95 percent of capacity; and activate an audible alarm at least five minutes before the tank overfills; or  
 Provide positive shut-off of flow to the tank when the tank is filled to no more than 95 percent of capacity; or  
 Provide positive shut-off of flow to the tank so that none of the fittings located on the top of the tank are exposed to product due to overfilling.

Install/retrofit overfill prevention equipment that does not use flow restrictors on vent piping to meet overfill prevention equipment requirements when the overfill prevention equipment is installed, repaired, or replaced on and after October 1, 2018.

For USTs installed before October 1, 2018, perform an inspection by October 13, 2018 and every 36 months thereafter.

For USTs installed on and after October 1, 2018, perform an inspection at installation and every 36 months thereafter.

Inspected within 30 days after a repair to the overfill prevention equipment.

Inspected using an applicable manufacturer guidelines, industry codes, engineering standards, or a method approved by a professional engineer.

Inspected by a certified UST service technician.

Maintain records of overfill prevention equipment inspection for 36 months.

**Violations**

<b>Violation Date:</b>	05/13/2015	<b>Violation Source:</b>	CERS
<b>Violation Program:</b>	UST	<b>Violation Division:</b>	Riverside County Department of Env Health
<b>Citation:</b>	23 CCR 16 2641(a) - California Code of Regulations, Title 23, Chapter 16, Section(s) 2641(a)		
<b>Violation Notes:</b>			

Returned to compliance on 06/16/2015.

**Violation Description:**

Map Key	Number of Records	Direction	Distance (mi/ft)	Elev/Diff (ft)	Site	DB
---------	-------------------	-----------	------------------	----------------	------	----

Failure to maintain secondarily contained piping to allow liquid in the event of a leak to drain into sump (i.e. failure to remove test boot, pipe swelling).

#### Violations

**Violation Date:** 03/09/2020  
**Violation Program:** UST  
**Citation:** HSC 6.75 25299.30-25299.34 - California Health and Safety Code, Chapter 6.75, Section(s) 25299.30-25299.34  
**Violation Notes:**

Returned to compliance on 06/15/2020. OBSERVATION: Current Certification of Financial Responsibility documents have not been uploaded to CERS. Insurance Certificate has expired. CORRECTIVE ACTION: Owner/operator shall submit a current and complete Certification of Financial Responsibility in CERS.

#### **Violation Description:**

Failure to submit and maintain complete and current Certification of Financial Responsibility or other mechanism of financial assurance.

#### Violations

**Violation Date:** 06/02/2016  
**Violation Program:** UST  
**Citation:** HSC 6.7 25284.2 - California Health and Safety Code, Chapter 6.7, Section(s) 25284.2  
**Violation Notes:**

Returned to compliance on 09/07/2016.

#### **Violation Description:**

Failure to test the spill bucket annually.

#### Violations

**Violation Date:** 05/13/2015  
**Violation Program:** UST  
**Citation:** 23 CCR 16 2665 - California Code of Regulations, Title 23, Chapter 16, Section(s) 2665  
**Violation Notes:**

Returned to compliance on 06/16/2015.

#### **Violation Description:**

Failure of the overfill prevention system to meet one of the following requirements:

1. Alert the transfer operator when the tank is 90 percent full by restricting the flow into the tank or triggering an audible and visual alarm; or
2. Restrict delivery of flow to the tank at least 30 minutes before the tank overfills, provided the restriction occurs when the tank is filled to no more than 95 percent of capacity; and activate an audible alarm at least five minutes before the tank overfills; or
3. Provide positive shut-off of flow to the tank when the tank is filled to no more than 95 percent of capacity; or
4. Provide positive shut-off of flow to the tank so that none of the fittings located on the top of the tank are exposed to product due to overfilling.

#### Violations

**Violation Date:** 05/13/2015  
**Violation Program:** UST  
**Citation:** 23 CCR 16 2711(a)(8) - California Code of Regulations, Title 23, Chapter 16, Section(s) 2711(a)(8)  
**Violation Notes:**

Returned to compliance on 12/21/2016.

#### **Violation Description:**

Failure to submit, obtain approval, or maintain a complete/accurate plot plan.



Map Key	Number of Records	Direction	Distance (mi/ft)	Elev/Diff (ft)	Site	DB
---------	-------------------	-----------	------------------	----------------	------	----

#### Violations

**Violation Date:** 05/13/2015  
**Violation Program:** UST  
**Citation:** 23 CCR 16 2712(i) - California Code of Regulations, Title 23, Chapter 16, Section(s) 2712(i)  
**Violation Notes:**

Returned to compliance on 09/07/2016.

#### **Violation Description:**

Failure to submit, obtain approval, or maintain a complete/accurate response plan.

#### Violations

**Violation Date:** 03/04/2021  
**Violation Program:** UST  
**Citation:** 23 CCR 16 2641(h) - California Code of Regulations, Title 23, Chapter 16, Section(s) 2641(h)  
**Violation Notes:**

OBSERVATION: Observed site plot plan to be inaccurate and/or incomplete with missing required information. The plan failed to show vent pipe runs, sensor models, LLD model on 30,000 gallon tank. CORRECTIVE ACTION: Owner/operator shall update the facility site plot plan making sure all required information is documented on the map and submit in CERS maintaining a copy on site and available for review.

#### **Violation Description:**

Failure to submit or maintain a current facility plot plan.

#### Violations

**Violation Date:** 06/17/2016  
**Violation Program:** UST  
**Citation:** 23 CCR 16 2632(d)(1)(C), 2641(h), 2711(a)(8) - California Code of Regulations, Title 23, Chapter 16, Section(s) 2632(d)(1)(C), 2641(h), 2711(a)(8)  
**Violation Notes:**

Returned to compliance on 12/21/2016.

#### **Violation Description:**

Failure to submit or update a plot plan.

#### Violations

**Violation Date:** 03/09/2020  
**Violation Program:** UST  
**Citation:** 23 CCR 16 2666(f) - California Code of Regulations, Title 23, Chapter 16, Section(s) 2666(f)  
**Violation Notes:**

Returned to compliance on 10/26/2020. OBSERVATION: Observed no line leak detector installed on the 2 STP's of T3, the 30,000 gallon tank, therefore unable to trigger a visible and audible alarm when tested. CORRECTIVE ACTION: Owner/operator shall install the required leak detectors and certify that leak detector is capable of producing a visible and audible alarm.

#### **Violation Description:**

Failure of the functional line leak detector (LLD) to monitor at least hourly with the capability of detecting a release of 3.0 gallons per hour leak at 10 pounds per square inch and restrict or shut off the flow of product through the piping or triggers a visual and audible alarm.

#### Violations

**Violation Date:** 03/04/2021  
**Violation Program:** UST  
**Violation Source:** CERS  
**Violation Division:** Riverside County Department of Env Health

Map Key	Number of Records	Direction	Distance (mi/ft)	Elev/Diff (ft)	Site	DB
---------	-------------------	-----------	------------------	----------------	------	----

**Citation:** 23 CCR 16 2712(b)(1)(G) - California Code of Regulations, Title 23, Chapter 16, Section(s) 2712(b)(1)(G)

**Violation Notes:**

Returned to compliance on 03/04/2021. OBSERVATION: Observed the Audible and Visual alarm to not alarm, when testing the ATG Probe. The alarm was detected at the Veeder Root, but did not signal the light or bell. CORRECTIVE ACTION: The technician repair the functionality of both A/V alarms at the time of this inspection.

**Violation Description:**

Failure to comply with one or more of the following overfill prevention equipment requirements:  
Alert the transfer operator when the tank is 90 percent full by restricting the flow into the tank or triggering an audible and visual alarm; or  
Restrict delivery of flow to the tank at least 30 minutes before the tank overfills, provided the restriction occurs when the tank is filled to no more than 95 percent of capacity; and activate an audible alarm at least five minutes before the tank overfills; or  
Provide positive shut-off of flow to the tank when the tank is filled to no more than 95 percent of capacity; or  
Provide positive shut-off of flow to the tank so that none of the fittings located on the top of the tank are exposed to product due to overfilling.

Install/retrofit overfill prevention equipment that does not use flow restrictors on vent piping to meet overfill prevention equipment requirements when the overfill prevention equipment is installed, repaired, or replaced on and after October 1, 2018.

For USTs installed before October 1, 2018, perform an inspection by October 13, 2018 and every 36 months thereafter.

For USTs installed on and after October 1, 2018, perform an inspection at installation and every 36 months thereafter.

Inspected within 30 days after a repair to the overfill prevention equipment.

Inspected using an applicable manufacturer guidelines, industry codes, engineering standards, or a method approved by a professional engineer.

Inspected by a certified UST service technician.

Maintain records of overfill prevention equipment inspection for 36 months.

**Violations**

<b>Violation Date:</b>	06/17/2016	<b>Violation Source:</b>	CERS
<b>Violation Program:</b>	UST	<b>Violation Division:</b>	Riverside County Department of Env Health
<b>Citation:</b>	HSC 6.7 25290.1(c)(3), 25290.2(c)(3) - California Health and Safety Code, Chapter 6.7, Section(s) 25290.1(c)(3), 25290.2(c)(3)		

**Violation Notes:**

Returned to compliance on 11/03/2016.

**Violation Description:**

Failure to keep water out of the secondary containment of UST systems installed on or after July 1, 2003 and before July 1, 2004, or on or after July 1, 2004.

**Violations**

<b>Violation Date:</b>	07/26/2017	<b>Violation Source:</b>	CERS
<b>Violation Program:</b>	HMRRP	<b>Violation Division:</b>	Riverside City Fire Department
<b>Citation:</b>	HSC 6.95 Multiple - California Health and Safety Code, Chapter 6.95, Section(s) Multiple		

**Violation Notes:**

Returned to compliance on 11/10/2017.

**Violation Description:**

Business Plan Program - Operations/Maintenance - General

**Violations**

<b>Violation Date:</b>	03/18/2014	<b>Violation Source:</b>	CERS
<b>Violation Program:</b>	UST	<b>Violation Division:</b>	Riverside County Department of Env Health
<b>Citation:</b>	HSC 6.7 Multiple Sections - California Health and Safety Code, Chapter 6.7, Section(s) Multiple Sections		

Map Key	Number of Records	Direction	Distance (mi/ft)	Elev/Diff (ft)	Site	DB
---------	-------------------	-----------	------------------	----------------	------	----

**Violation Notes:**

Returned to compliance on 05/21/2014.

**Violation Description:**

UST Program - Operations/Maintenance - General

**Violations**

<b>Violation Date:</b>	06/02/2016	<b>Violation Source:</b>	CERS
<b>Violation Program:</b>	UST	<b>Violation Division:</b>	Riverside County Department of Env Health
<b>Citation:</b>	23 CCR 16 2712(i) - California Code of Regulations, Title 23, Chapter 16, Section(s) 2712(i)		
<b>Violation Notes:</b>			

Returned to compliance on 09/07/2016.

**Violation Description:**

Failure to have a UST Response Plan available on site.

**Violations**

<b>Violation Date:</b>	05/13/2015	<b>Violation Source:</b>	CERS
<b>Violation Program:</b>	UST	<b>Violation Division:</b>	Riverside County Department of Env Health
<b>Citation:</b>	23 CCR 16 2715(c)(2) - California Code of Regulations, Title 23, Chapter 16, Section(s) 2715(c)(2)		
<b>Violation Notes:</b>			

Returned to compliance on 06/16/2015.

**Violation Description:**

Failure to comply with one or more of the following: maintain the spill bucket in good condition, containment free of debris/liquid, and/or to remove the contents of the spill bucket when a release/leak/spill was observed.

**Violations**

<b>Violation Date:</b>	03/04/2021	<b>Violation Source:</b>	CERS
<b>Violation Program:</b>	UST	<b>Violation Division:</b>	Riverside County Department of Env Health
<b>Citation:</b>	23 CCR 16 2716(e) - California Code of Regulations, Title 23, Chapter 16, Section(s) 2716(e)		
<b>Violation Notes:</b>			

Returned to compliance on 03/04/2021. OBSERVATION: Observed that Designated Operator inspections are being improperly performed. DO reports shall be conducted every 30 days. The month of September 2020 was not in the UST binder, therefore there is no record of this occurrence. CORRECTIVE ACTION: Owner/operator shall ensure that the Designated Operator is properly conducting inspections, noting observations, reviewing paperwork and alarm history reports, attaching required documentation and any other DO required functions. Discuss this missing report with the DO, if it occurred, place a copy in the UST binder. Document this discussion and the outcome thereafter.

**Violation Description:**

For designated operator (DO) monthly inspections conducted before October 1, 2018, failure to comply with one or more of the following requirements: Be performed by an ICC certified DO.  
 Inspect monthly alarm history report, check that alarms are documented and responded to appropriately, and attach a copy.  
 Inspect for the presence of liquid/debris in spill containers.  
 Inspect for the presence of liquid/debris in under dispenser containment (UDC) and ensure that the monitoring equipment is positioned correctly.  
 Inspect for liquid or debris in containment sumps where an alarm occurred with no service visit.  
 Check that all testing and maintenance has been completed and documented.  
 Verify that all facility employees have been trained in accordance with 23 CCR 2715(c).  
 For designated operator (DO) 30 day inspections conducted on and after October 1, 2018, failure to conduct the designated UST operator visual inspection at least once every 30 days.

**Violations**

Map Key	Number of Records	Direction	Distance (mi/ft)	Elev/Diff (ft)	Site	DB
---------	-------------------	-----------	------------------	----------------	------	----

**Violation Date:** 06/02/2016  
**Violation Program:** UST  
**Citation:** 23 CCR 16 2636(f)(1) - California Code of Regulations, Title 23, Chapter 16, Section(s) 2636(f)(1)  
**Violation Notes:**

Returned to compliance on 12/21/2016.

**Violation Description:**

Failure of the double-walled pressurized piping to be continuously monitored with a system that activates an audible and visual alarm or stops flow at the dispenser when a leak is detected.

**Violations**

**Violation Date:** 06/02/2016  
**Violation Program:** UST  
**Citation:** 23 CCR 16 2636(f)(1) - California Code of Regulations, Title 23, Chapter 16, Section(s) 2636(f)(1)  
**Violation Notes:**

Returned to compliance on 09/07/2016.

**Violation Description:**

Failure of the leak detection equipment to have an audible and visual alarm as required.

**Violations**

**Violation Date:** 01/28/2021  
**Violation Program:** HMRRP  
**Citation:** HSC 6.95 25508(a)(3) - California Health and Safety Code, Chapter 6.95, Section(s) 25508(a)(3)  
**Violation Notes:**

Returned to compliance on 02/25/2021. The chemical inventory has not been submitted accurately. Submit the chemical inventory in CERS. Include the changes of the following chemicals in CERS: Add R134A for G Tower, chiller Room, boiler room and & outdoor bulk storage. Add location for BT5016. Remove all hazardous materials no longer in use.

**Violation Description:**

Failure to complete and electronically submit hazardous material inventory information for all reportable hazardous materials on site at or above reportable quantities.

**Violations**

**Violation Date:** 06/02/2016  
**Violation Program:** UST  
**Citation:** 23 CCR 16 2632(d)(1)(C), 2641(h), 2711(a)(8) - California Code of Regulations, Title 23, Chapter 16, Section(s) 2632(d)(1)(C), 2641(h), 2711(a)(8)  
**Violation Notes:**

Returned to compliance on 12/21/2016.

**Violation Description:**

Failure to submit or update a plot plan.

**Violations**

**Violation Date:** 05/13/2015  
**Violation Program:** UST  
**Citation:** HSC 6.75 25299.30-25299.34 - California Health and Safety Code, Chapter 6.75, Section(s) 25299.30-25299.34  
**Violation Notes:**

Map Key	Number of Records	Direction	Distance (mi/ft)	Elev/Diff (ft)	Site	DB
---------	-------------------	-----------	------------------	----------------	------	----

Returned to compliance on 09/07/2016.

**Violation Description:**

Failure to submit and maintain complete and current Certification of Financial Responsibility or other mechanism of financial assurance.

**Violations**

<b>Violation Date:</b>	01/07/2016	<b>Violation Source:</b>	CERS
<b>Violation Program:</b>	HMRRP	<b>Violation Division:</b>	Riverside City Fire Department
<b>Citation:</b>	HSC 6.95 25508(a)(1) - California Health and Safety Code, Chapter 6.95, Section(s) 25508(a)(1)		
<b>Violation Notes:</b>			

Returned to compliance on 02/09/2016.

**Violation Description:**

Failure to complete and electronically submit hazardous material inventory information for all reportable hazardous materials on site at or above reportable quantities.

**Violations**

<b>Violation Date:</b>	01/07/2016	<b>Violation Source:</b>	CERS
<b>Violation Program:</b>	HMRRP	<b>Violation Division:</b>	Riverside City Fire Department
<b>Citation:</b>	HSC 6.95 Multiple - California Health and Safety Code, Chapter 6.95, Section(s) Multiple		
<b>Violation Notes:</b>			

Returned to compliance on 02/09/2016.

**Violation Description:**

Business Plan Program - Operations/Maintenance - General

**Violations**

<b>Violation Date:</b>	05/20/2019	<b>Violation Source:</b>	CERS
<b>Violation Program:</b>	UST	<b>Violation Division:</b>	Riverside County Department of Env Health
<b>Citation:</b>	23 CCR 16 2712(b)(1)(G) - California Code of Regulations, Title 23, Chapter 16, Section(s) 2712(b)(1)(G)		
<b>Violation Notes:</b>			

Returned to compliance on 09/24/2019.

**Violation Description:**

Failure to comply with one or more of the following overfill prevention equipment requirements:  
 Alert the transfer operator when the tank is 90 percent full by restricting the flow into the tank or triggering an audible and visual alarm; or  
 Restrict delivery of flow to the tank at least 30 minutes before the tank overfills, provided the restriction occurs when the tank is filled to no more than 95 percent of capacity; and activate an audible alarm at least five minutes before the tank overfills; or  
 Provide positive shut-off of flow to the tank when the tank is filled to no more than 95 percent of capacity; or  
 Provide positive shut-off of flow to the tank so that none of the fittings located on the top of the tank are exposed to product due to overfilling.

Install/retrofit overfill prevention equipment that does not use flow restrictors on vent piping to meet overfill prevention equipment requirements when the overfill prevention equipment is installed, repaired, or replaced on and after October 1, 2018.

For USTs installed before October 1, 2018, perform an inspection by October 13, 2018 and every 36 months thereafter.

For USTs installed on and after October 1, 2018, perform an inspection at installation and every 36 months thereafter.

Inspected within 30 days after a repair to the overfill prevention equipment.

Inspected using an applicable manufacturer guidelines, industry codes, engineering standards, or a method approved by a professional engineer.

Inspected by a certified UST service technician.

Map Key	Number of Records	Direction	Distance (mi/ft)	Elev/Diff (ft)	Site	DB
---------	-------------------	-----------	------------------	----------------	------	----

Maintain records of overfill prevention equipment inspection for 36 months.

#### Violations

**Violation Date:** 01/07/2016  
**Violation Program:** HMRRP  
**Citation:** HSC 6.95 25508.1(a)-(e) - California Health and Safety Code, Chapter 6.95, Section(s) 25508.1(a)-(e)  
**Violation Notes:**

Returned to compliance on 02/09/2016.

#### **Violation Description:**

Failure to electronically update business plan within 30 days of any one of the following events:  
 A 100 percent or more increase in the quantity of a previously disclosed material.  
 Any handling of a previously undisclosed hazardous materials at or above reportable quantities.  
 A change of business address, business ownership, or business name.

#### Violations

**Violation Date:** 06/02/2016  
**Violation Program:** UST  
**Citation:** 23 CCR 16 2712 - California Code of Regulations, Title 23, Chapter 16, Section(s) 2712  
**Violation Notes:**

Returned to compliance on 12/21/2016.

#### **Violation Description:**

Failure to comply with any of the applicable requirements of the permit issued for the operation of the UST system.

#### Violations

**Violation Date:** 03/04/2021  
**Violation Program:** UST  
**Citation:** 23 CCR 16 2641(h) - California Code of Regulations, Title 23, Chapter 16, Section(s) 2641(h)  
**Violation Notes:**

OBSERVATION: Observed UST Monitoring Plan for Tank #60964197, 30,000 gallon tank, to be inaccurate and/or missing information. UST Monitoring Plan is not approved as submitted. CORRECTIVE ACTION: Owner/operator shall make the following corrections to the UST Monitoring Plan(s) and submit in CERS. Update the Pipe Monitoring Method, say YES to ELLD and provide all ELLD details. Remove the YES Suction Piping. This system is under pressure.

#### **Violation Description:**

Failure to have an approved UST Monitoring Plan.

#### Violations

**Violation Date:** 05/13/2015  
**Violation Program:** UST  
**Citation:** HSC 6.7 25299 - California Health and Safety Code, Chapter 6.7, Section(s) 25299  
**Violation Notes:**

Returned to compliance on 12/21/2016.

#### **Violation Description:**

Failure to comply with one or more of the operating permit conditions.



Map Key	Number of Records	Direction	Distance (mi/ft)	Elev/Diff (ft)	Site	DB
---------	-------------------	-----------	------------------	----------------	------	----

#### Violations

<b>Violation Date:</b>	01/28/2021	<b>Violation Source:</b>	CERS
<b>Violation Program:</b>	HMRP	<b>Violation Division:</b>	Riverside City Fire Department
<b>Citation:</b>	HSC 6.95 25508.1(a)-(f) - California Health and Safety Code, Chapter 6.95, Section(s) 25508.1(a)-(f)		
<b>Violation Notes:</b>			

Returned to compliance on 02/25/2021. The business plan update within 30 days has not been completed as required due to the change of update inventory for R134A and BT-5016. Plus remove all hazardous materials no longer in use.

#### **Violation Description:**

Failure to electronically update business plan within 30 days of any one of the following events:  
 A 100 percent or more increase in the quantity of a previously disclosed material.  
 Any handling of a previously undisclosed hazardous materials at or above reportable quantities.  
 A change of business address, business ownership, or business name.  
 A substantial change in the handler's operations that requires modification to any portion of the business plan.

#### Violations

<b>Violation Date:</b>	03/04/2021	<b>Violation Source:</b>	CERS
<b>Violation Program:</b>	UST	<b>Violation Division:</b>	Riverside County Department of Env Health
<b>Citation:</b>	23 CCR 16 2712(i) - California Code of Regulations, Title 23, Chapter 16, Section(s) 2712(i)		
<b>Violation Notes:</b>			

OBSERVATION: Observed UST Monitoring Plan for the 30,000 gallon tank to be inaccurate. CORRECTIVE ACTION: Owner/operator shall maintain a current UST Monitoring Plan on site that has been accepted in CERS and make available for review. Update binder copy, once updates have been made and accepted by the CUPA.

#### **Violation Description:**

Failure to have current UST Monitoring Plan available on site.

#### Violations

<b>Violation Date:</b>	05/13/2015	<b>Violation Source:</b>	CERS
<b>Violation Program:</b>	UST	<b>Violation Division:</b>	Riverside County Department of Env Health
<b>Citation:</b>	HSC 6.7 25284.2 - California Health and Safety Code, Chapter 6.7, Section(s) 25284.2		
<b>Violation Notes:</b>			

Returned to compliance on 06/16/2015.

#### **Violation Description:**

Failure to test the spill bucket annually.

#### Violations

<b>Violation Date:</b>	05/13/2015	<b>Violation Source:</b>	CERS
<b>Violation Program:</b>	UST	<b>Violation Division:</b>	Riverside County Department of Env Health
<b>Citation:</b>	23 CCR 16 2715(a) - California Code of Regulations, Title 23, Chapter 16, Section(s) 2715(a)		
<b>Violation Notes:</b>			

Returned to compliance on 09/07/2016.

#### **Violation Description:**

Failure to submit statement of UST compliance and/or Designated Operator certification.

#### Violations

<b>Violation Date:</b>	06/17/2016	<b>Violation Source:</b>	CERS
------------------------	------------	--------------------------	------

Map Key	Number of Records	Direction	Distance (mi/ft)	Elev/Diff (ft)	Site	DB
---------	-------------------	-----------	------------------	----------------	------	----

**Violation Program:** UST **Violation Division:** Riverside County Department of Env Health  
**Citation:** HSC 6.75 25299.30-25299.34 - California Health and Safety Code, Chapter 6.75, Section(s) 25299.30-25299.34  
**Violation Notes:**

Returned to compliance on 09/07/2016.

**Violation Description:**

Failure to submit and maintain complete and current Certification of Financial Responsibility or other mechanism of financial assurance.

**Violations**

**Violation Date:** 03/16/2017 **Violation Source:** CERS  
**Violation Program:** UST **Violation Division:** Riverside County Department of Env Health  
**Citation:** 23 CCR 16 2665 - California Code of Regulations, Title 23, Chapter 16, Section(s) 2665  
**Violation Notes:**

Returned to compliance on 04/20/2017.

**Violation Description:**

Failure of the overfill prevention system to meet one of the following requirements: Alert the transfer operator when the tank is 90 percent full by restricting the flow into the tank or triggering an audible and visual alarm; or Restrict delivery of flow to the tank at least 30 minutes before the tank overfills, provided the restriction occurs when the tank is filled to no more than 95 percent of capacity; and activate an audible alarm at least five minutes before the tank overfills; or Provide positive shut-off of flow to the tank when the tank is filled to no more than 95 percent of capacity; or Provide positive shut-off of flow to the tank so that none of the fittings located on the top of the tank are exposed to product due to overfilling.

**Violations**

**Violation Date:** 01/07/2016 **Violation Source:** CERS  
**Violation Program:** HMRRP **Violation Division:** Riverside City Fire Department  
**Citation:** HSC 6.95 Multiple - California Health and Safety Code, Chapter 6.95, Section(s) Multiple  
**Violation Notes:**

Returned to compliance on 02/09/2016.

**Violation Description:**

Business Plan Program - Release/Leaks/Spills - General

**Violations**

**Violation Date:** 06/02/2016 **Violation Source:** CERS  
**Violation Program:** UST **Violation Division:** Riverside County Department of Env Health  
**Citation:** 23 CCR 16 2665 - California Code of Regulations, Title 23, Chapter 16, Section(s) 2665  
**Violation Notes:**

Returned to compliance on 12/21/2016.

**Violation Description:**

Failure of the overfill prevention system to meet one of the following requirements: Alert the transfer operator when the tank is 90 percent full by restricting the flow into the tank or triggering an audible and visual alarm; or Restrict delivery of flow to the tank at least 30 minutes before the tank overfills, provided the restriction occurs when the tank is filled to no more than 95 percent of capacity; and activate an audible alarm at least five minutes before the tank overfills; or Provide positive shut-off of flow to the tank when the tank is filled to no more than 95 percent of capacity; or Provide positive shut-off of flow to the tank so that none of the fittings located on the top of the tank are exposed to product due to overfilling.

**Violations**

**Violation Date:** 03/19/2018 **Violation Source:** CERS  
**Violation Program:** UST **Violation Division:** Riverside County Department of Env Health  
**Citation:** HSC 6.7 25292(e) - California Health and Safety Code, Chapter 6.7, Section(s) 25292(e)

Map Key	Number of Records	Direction	Distance (mi/ft)	Elev/Diff (ft)	Site	DB
---------	-------------------	-----------	------------------	----------------	------	----

**Violation Notes:**

Returned to compliance on 06/14/2018.

**Violation Description:**

Failure to perform an annual line integrity test for pressurized double-walled piping that does not utilize fail safe or positive shut down.

**Violations**

<b>Violation Date:</b>	06/17/2016	<b>Violation Source:</b>	CERS
<b>Violation Program:</b>	UST	<b>Violation Division:</b>	Riverside County Department of Env Health
<b>Citation:</b>	23 CCR 16 2712(i) - California Code of Regulations, Title 23, Chapter 16, Section(s) 2712(i)		
<b>Violation Notes:</b>			

Returned to compliance on 12/21/2016.

**Violation Description:**

Failure to have a UST Monitoring Plan available on site.

**Violations**

<b>Violation Date:</b>	03/09/2020	<b>Violation Source:</b>	CERS
<b>Violation Program:</b>	UST	<b>Violation Division:</b>	Riverside County Department of Env Health
<b>Citation:</b>	HSC 6.7 25292(e) - California Health and Safety Code, Chapter 6.7, Section(s) 25292(e)		
<b>Violation Notes:</b>			

Returned to compliance on 10/26/2020. OBSERVATION: Line leak detector was not installed on the two turbines within the STP sump of T3, 30,000 gallon tank CORRECTIVE ACTION: Owner/operator shall submit plans for the installation of leak detectors to this department within 30 days. Submit to Danielle De Saussure

**Violation Description:**

Failure to install a line leak detector (LLD).

**Violations**

<b>Violation Date:</b>	05/13/2015	<b>Violation Source:</b>	CERS
<b>Violation Program:</b>	UST	<b>Violation Division:</b>	Riverside County Department of Env Health
<b>Citation:</b>	23 CCR 16 2638(f) - California Code of Regulations, Title 23, Chapter 16, Section(s) 2638(f)		
<b>Violation Notes:</b>			

Returned to compliance on 06/16/2015.

**Violation Description:**

Failure to properly affix tag/sticker on monitoring equipment being certified, repaired, or replaced.

**Violations**

<b>Violation Date:</b>	03/09/2020	<b>Violation Source:</b>	CERS
<b>Violation Program:</b>	UST	<b>Violation Division:</b>	Riverside County Department of Env Health
<b>Citation:</b>	23 CCR 16 2712(i) - California Code of Regulations, Title 23, Chapter 16, Section(s) 2712(i)		
<b>Violation Notes:</b>			

Returned to compliance on 06/15/2020. OBSERVATION: Observed UST Monitoring Plan on site to be outdated, inaccurate and/or missing information. CORRECTIVE ACTION: Owner/operator shall maintain a current UST Monitoring Plan on site that has been accepted in CERS and make available for review. Ensure all necessary elements are maintained such as: Financial Responsibility, Spill Log, DUSTO form, SB989 and Overfill monitoring certifications and training logs.

**Violation Description:**

Map Key	Number of Records	Direction	Distance (mi/ft)	Elev/Diff (ft)	Site	DB
---------	-------------------	-----------	------------------	----------------	------	----

Failure to have current UST Monitoring Plan available on site.

#### Violations

**Violation Date:** 03/09/2020  
**Violation Program:** UST  
**Citation:** HSC 6.7 25292.1(a) - California Health and Safety Code, Chapter 6.7, Section(s) 25292.1(a)  
**Violation Source:** CERS  
**Violation Division:** Riverside County Department of Env Health  
**Violation Notes:**

Returned to compliance on 03/09/2020. OBSERVATION: Observed fluid in the West Sump of the 5000 gallon tank. CORRECTIVE ACTION: Technician removed the liquid from the sump at the time of this inspection.

#### **Violation Description:**

Failure to operate the UST system to prevent unauthorized releases including leaks, spills, and/or overfills.

#### Violations

**Violation Date:** 06/02/2016  
**Violation Program:** UST  
**Citation:** 23 CCR 16 2712(i) - California Code of Regulations, Title 23, Chapter 16, Section(s) 2712(i)  
**Violation Source:** CERS  
**Violation Division:** Riverside County Department of Env Health  
**Violation Notes:**

Returned to compliance on 12/21/2016.

#### **Violation Description:**

Failure to have a UST Monitoring Plan available on site.

#### Violations

**Violation Date:** 07/26/2017  
**Violation Program:** HMRRP  
**Citation:** HSC 6.95 25508(a)(1) - California Health and Safety Code, Chapter 6.95, Section(s) 25508(a)(1)  
**Violation Source:** CERS  
**Violation Division:** Riverside City Fire Department  
**Violation Notes:**

Returned to compliance on 11/10/2017.

#### **Violation Description:**

Failure to complete and electronically submit a site map with all required content.

#### Violations

**Violation Date:** 06/17/2016  
**Violation Program:** UST  
**Citation:** 23 CCR 16 2712(i) - California Code of Regulations, Title 23, Chapter 16, Section(s) 2712(i)  
**Violation Source:** CERS  
**Violation Division:** Riverside County Department of Env Health  
**Violation Notes:**

Returned to compliance on 09/07/2016.

#### **Violation Description:**

Failure to have a UST Response Plan available on site.

#### Violations

**Violation Date:** 05/13/2015  
**Violation Program:** UST  
**Violation Source:** CERS  
**Violation Division:** Riverside County Department of Env Health

Map Key	Number of Records	Direction	Distance (mi/ft)	Elev/Diff (ft)	Site	DB
---------	-------------------	-----------	------------------	----------------	------	----

**Citation:** 23 CCR 16 2665 - California Code of Regulations, Title 23, Chapter 16, Section(s) 2665

**Violation Notes:**

Returned to compliance on 06/16/2015.

**Violation Description:**

Failure to comply with one or more of the following: failure to install a spill bucket, have a functional drain valve or other method for the removal of liquid from the spill bucket/spill container, and/or be resistant to galvanic corrosion.

**Violations**

<b>Violation Date:</b>	06/17/2016	<b>Violation Source:</b>	CERS
<b>Violation Program:</b>	UST	<b>Violation Division:</b>	Riverside County Department of Env Health
<b>Citation:</b>	23 CCR 16 2637 - California Code of Regulations, Title 23, Chapter 16, Section(s) 2637		
<b>Violation Notes:</b>			

Returned to compliance on 12/21/2016.

**Violation Description:**

Failure to conduct secondary containment testing, or one or more of the following requirements:  
Perform the test within six months of installation and every 36 months thereafter. Use a procedure that demonstrates the system works as well as at installation. Use applicable manufacturer guidelines, industry codes, engineering standard, or professional engineer approval. Performed by a certified service technician or a licensed tank tester.

**Violations**

<b>Violation Date:</b>	10/08/2014	<b>Violation Source:</b>	CERS
<b>Violation Program:</b>	HMRRP	<b>Violation Division:</b>	Riverside City Fire Department
<b>Citation:</b>	HSC 6.95 25508.2 - California Health and Safety Code, Chapter 6.95, Section(s) 25508.2		
<b>Violation Notes:</b>			

Returned to compliance on 10/21/2014.

**Violation Description:**

Failure to annually review and electronically certify that the business plan is complete, accurate, and up-to-date.

**Violations**

<b>Violation Date:</b>	06/26/2014	<b>Violation Source:</b>	CERS
<b>Violation Program:</b>	UST	<b>Violation Division:</b>	Riverside County Department of Env Health
<b>Citation:</b>	HSC 6.7 25299(a)(9) - California Health and Safety Code, Chapter 6.7, Section(s) 25299(a)(9)		
<b>Violation Notes:</b>			

Returned to compliance on 06/26/2014.

**Violation Description:**

Leak detection equipment disabled or tampered with in a manner that would prevent the monitoring system from detecting and/or alerting the owner/operator of a leak.

**Violations**

<b>Violation Date:</b>	06/02/2016	<b>Violation Source:</b>	CERS
<b>Violation Program:</b>	UST	<b>Violation Division:</b>	Riverside County Department of Env Health
<b>Citation:</b>	23 CCR 16 2638(f) - California Code of Regulations, Title 23, Chapter 16, Section(s) 2638(f)		
<b>Violation Notes:</b>			

Returned to compliance on 12/21/2016.

Map Key	Number of Records	Direction	Distance (mi/ft)	Elev/Diff (ft)	Site	DB
---------	-------------------	-----------	------------------	----------------	------	----

#### Violation Description:

Failure to properly affix tag/sticker on monitoring equipment being certified, repaired, or replaced.

#### Violations

<b>Violation Date:</b>	05/13/2015	<b>Violation Source:</b>	CERS
<b>Violation Program:</b>	UST	<b>Violation Division:</b>	Riverside County Department of Env Health
<b>Citation:</b>	HSC 6.7 25291 - California Health and Safety Code, Chapter 6.7, Section(s) 25291		
<b>Violation Notes:</b>			

Returned to compliance on 06/16/2015.

#### Violation Description:

Failure to maintain under-dispenser containment, sumps, and/or other secondary containment in good condition and/or free of debris/liquid.

#### Violations

<b>Violation Date:</b>	03/04/2021	<b>Violation Source:</b>	CERS
<b>Violation Program:</b>	UST	<b>Violation Division:</b>	Riverside County Department of Env Health
<b>Citation:</b>	23 CCR 16 2715(c)(4) - California Code of Regulations, Title 23, Chapter 16, Section(s) 2715(c)(4)		
<b>Violation Notes:</b>			

Returned to compliance on 03/10/2021. OBSERVATION: Owner/operator unable to produce a current list of employees trained by the designated operator. Last on-site copy was from 2018. Per phone conversation with the DO, the 2019 and 2020 trainings did occur. Copies to be provided to the facility CORRECTIVE ACTION: Owner/operator shall provide list of employees trained by the designated operator and maintain on site readily available for review. Employees are required to be trained within 30 days of hire. Employees hired on/after 10/13/2018 are required to be trained before assuming their duties. Update UST binder once training records are obtained.

#### Violation Description:

Failure to maintain a list of employees trained by the designated operator on-site or off-site at a readily available location, if approved by the UPA. For training that occurs on or after October 1, 2018, failure to maintain a copy of the "Facility Employee Training Certificate" on-site or off-site at a readily available location, if approved by the UPA.

#### Enforcements

<b>Enf Action Date:</b>	05/13/2015	<b>Enf Action Program:</b>	UST
<b>Enf Action Type:</b>	Notice of Violation (Unified Program)	<b>Enf Action Source:</b>	CERS
<b>Enf Action Division:</b>	Riverside County Department of Env Health		
<b>Enf Action Description:</b>	Notice of Violation Issued by the Inspector at the Time of Inspection		
<b>Enf Action Notes:</b>			

<b>Enf Action Date:</b>	06/26/2014	<b>Enf Action Program:</b>	UST
<b>Enf Action Type:</b>	Notice of Violation (Unified Program)	<b>Enf Action Source:</b>	CERS
<b>Enf Action Division:</b>	Riverside County Department of Env Health		
<b>Enf Action Description:</b>	Notice of Violation Issued by the Inspector at the Time of Inspection		
<b>Enf Action Notes:</b>			

<b>Enf Action Date:</b>	03/18/2014	<b>Enf Action Program:</b>	UST
<b>Enf Action Type:</b>	Notice of Violation (Unified Program)	<b>Enf Action Source:</b>	CERS
<b>Enf Action Division:</b>	Riverside County Department of Env Health		
<b>Enf Action Description:</b>	Notice of Violation Issued by the Inspector at the Time of Inspection		
<b>Enf Action Notes:</b>			

#### Evaluations

<b>Eval Date:</b>	01/07/2016
<b>Violations Found:</b>	Yes



Map Key	Number of Records	Direction	Distance (mi/ft)	Elev/Diff (ft)	Site	DB
<b>Eval General Type:</b>		Compliance Evaluation Inspection				
<b>Eval Type:</b>		Routine done by local agency				
<b>Eval Division:</b>		Riverside City Fire Department				
<b>Eval Program:</b>		HMRRP				
<b>Eval Source:</b>		CERS				
<b>Eval Notes:</b>						
<b>Eval Date:</b>		03/02/2018				
<b>Violations Found:</b>		Yes				
<b>Eval General Type:</b>		Compliance Evaluation Inspection				
<b>Eval Type:</b>		Routine done by local agency				
<b>Eval Division:</b>		Riverside County Department of Env Health				
<b>Eval Program:</b>		UST				
<b>Eval Source:</b>		CERS				
<b>Eval Notes:</b>						
UST CMD/inspection; Note: data in [EVAL Notes] field for some records is truncated from the source.						
<b>Eval Date:</b>		03/23/2018				
<b>Violations Found:</b>		No				
<b>Eval General Type:</b>		Other/Unknown				
<b>Eval Type:</b>		Other, not routine, done by local agency				
<b>Eval Division:</b>		Riverside County Department of Env Health				
<b>Eval Program:</b>		UST				
<b>Eval Source:</b>		CERS				
<b>Eval Notes:</b>						
Conclude inspection/review and sign report; Note: data in [EVAL Notes] field for some records is truncated from the source.						
<b>Eval Date:</b>		01/28/2021				
<b>Violations Found:</b>		Yes				
<b>Eval General Type:</b>		Compliance Evaluation Inspection				
<b>Eval Type:</b>		Routine done by local agency				
<b>Eval Division:</b>		Riverside City Fire Department				
<b>Eval Program:</b>		HMRRP				
<b>Eval Source:</b>		CERS				
<b>Eval Notes:</b>						
Inspector D. Young; Note: data in [EVAL Notes] field for some records is truncated from the source.						
<b>Eval Date:</b>		06/02/2016				
<b>Violations Found:</b>		Yes				
<b>Eval General Type:</b>		Compliance Evaluation Inspection				
<b>Eval Type:</b>		Routine done by local agency				
<b>Eval Division:</b>		Riverside County Department of Env Health				
<b>Eval Program:</b>		UST				
<b>Eval Source:</b>		CERS				
<b>Eval Notes:</b>						
UST inspection; Note: data in [EVAL Notes] field for some records is truncated from the source.						
<b>Eval Date:</b>		06/21/2017				
<b>Violations Found:</b>		No				
<b>Eval General Type:</b>		Other/Unknown				
<b>Eval Type:</b>		Other, not routine, done by local agency				
<b>Eval Division:</b>		Riverside County Department of Env Health				
<b>Eval Program:</b>		UST				
<b>Eval Source:</b>		CERS				
<b>Eval Notes:</b>						
UST follow up; Note: data in [EVAL Notes] field for some records is truncated from the source.						
<b>Eval Date:</b>		08/15/2013				
<b>Violations Found:</b>		No				

Map Key	Number of Records	Direction	Distance (mi/ft)	Elev/Diff (ft)	Site	DB
<b>Eval General Type:</b>		Compliance Evaluation Inspection				
<b>Eval Type:</b>		Routine done by local agency				
<b>Eval Division:</b>		Riverside County Department of Env Health				
<b>Eval Program:</b>		HW				
<b>Eval Source:</b>		CERS				
<b>Eval Notes:</b>						
Haz waste generator inspection; Note: data in [EVAL Notes] field for some records is truncated from the source.						
<b>Eval Date:</b>		05/25/2017				
<b>Violations Found:</b>		No				
<b>Eval General Type:</b>		Compliance Evaluation Inspection				
<b>Eval Type:</b>		Routine done by local agency				
<b>Eval Division:</b>		Riverside County Department of Env Health				
<b>Eval Program:</b>		UST				
<b>Eval Source:</b>		CERS				
<b>Eval Notes:</b>						
UST inspection; Note: data in [EVAL Notes] field for some records is truncated from the source.						
<b>Eval Date:</b>		10/08/2014				
<b>Violations Found:</b>		Yes				
<b>Eval General Type:</b>		Other/Unknown				
<b>Eval Type:</b>		Other, not routine, done by local agency				
<b>Eval Division:</b>		Riverside City Fire Department				
<b>Eval Program:</b>		HMRRP				
<b>Eval Source:</b>		CERS				
<b>Eval Notes:</b>						
<b>Eval Date:</b>		05/21/2014				
<b>Violations Found:</b>		No				
<b>Eval General Type:</b>		Other/Unknown				
<b>Eval Type:</b>		Other, not routine, done by local agency				
<b>Eval Division:</b>		Riverside County Department of Env Health				
<b>Eval Program:</b>		UST				
<b>Eval Source:</b>		CERS				
<b>Eval Notes:</b>						
UST follow up; Note: data in [EVAL Notes] field for some records is truncated from the source.						
<b>Eval Date:</b>		07/01/2013				
<b>Violations Found:</b>		No				
<b>Eval General Type:</b>		Other/Unknown				
<b>Eval Type:</b>		Other, not routine, done by local agency				
<b>Eval Division:</b>		Riverside County Department of Env Health				
<b>Eval Program:</b>		UST				
<b>Eval Source:</b>		CERS				
<b>Eval Notes:</b>						
UST follow up; Note: data in [EVAL Notes] field for some records is truncated from the source.						
<b>Eval Date:</b>		03/12/2018				
<b>Violations Found:</b>		No				
<b>Eval General Type:</b>		Other/Unknown				
<b>Eval Type:</b>		Other, not routine, done by local agency				
<b>Eval Division:</b>		Riverside County Department of Env Health				
<b>Eval Program:</b>		UST				
<b>Eval Source:</b>		CERS				
<b>Eval Notes:</b>						
Conclude inspection; Note: data in [EVAL Notes] field for some records is truncated from the source.						
<b>Eval Date:</b>		02/25/2021				
<b>Violations Found:</b>		No				

Map Key	Number of Records	Direction	Distance (mi/ft)	Elev/Diff (ft)	Site	DB
<b>Eval General Type:</b>		Other/Unknown				
<b>Eval Type:</b>		Other, not routine, done by local agency				
<b>Eval Division:</b>		Riverside City Fire Department				
<b>Eval Program:</b>		HMRRP				
<b>Eval Source:</b>		CERS				
<b>Eval Notes:</b>						
Reinspection - D. Young. All violations from 1/28/2021 have been abated via CERS.; Note: data in [EVAL Notes] field for some records is truncated from the source.						
<b>Eval Date:</b>		03/09/2020				
<b>Violations Found:</b>		Yes				
<b>Eval General Type:</b>		Compliance Evaluation Inspection				
<b>Eval Type:</b>		Routine done by local agency				
<b>Eval Division:</b>		Riverside County Department of Env Health				
<b>Eval Program:</b>		UST				
<b>Eval Source:</b>		CERS				
<b>Eval Notes:</b>						
Monitoring Certification performed by ICC UST Technician Chris Harlin #5246736. Annual UST Inspection conducted by H. Barrios; Note: data in [EVAL Notes] field for some records is truncated from the source.						
<b>Eval Date:</b>		03/19/2018				
<b>Violations Found:</b>		Yes				
<b>Eval General Type:</b>		Other/Unknown				
<b>Eval Type:</b>		Other, not routine, done by local agency				
<b>Eval Division:</b>		Riverside County Department of Env Health				
<b>Eval Program:</b>		UST				
<b>Eval Source:</b>		CERS				
<b>Eval Notes:</b>						
UST follow up/testing; Note: data in [EVAL Notes] field for some records is truncated from the source.						
<b>Eval Date:</b>		09/07/2016				
<b>Violations Found:</b>		No				
<b>Eval General Type:</b>		Other/Unknown				
<b>Eval Type:</b>		Other, not routine, done by local agency				
<b>Eval Division:</b>		Riverside County Department of Env Health				
<b>Eval Program:</b>		UST				
<b>Eval Source:</b>		CERS				
<b>Eval Notes:</b>						
UST follow up; Note: data in [EVAL Notes] field for some records is truncated from the source.						
<b>Eval Date:</b>		08/16/2013				
<b>Violations Found:</b>		No				
<b>Eval General Type:</b>		Other/Unknown				
<b>Eval Type:</b>		Other, not routine, done by local agency				
<b>Eval Division:</b>		Riverside County Department of Env Health				
<b>Eval Program:</b>		HW				
<b>Eval Source:</b>		CERS				
<b>Eval Notes:</b>						
Conclude inspection; Note: data in [EVAL Notes] field for some records is truncated from the source.						
<b>Eval Date:</b>		03/28/2019				
<b>Violations Found:</b>		No				
<b>Eval General Type:</b>		Other/Unknown				
<b>Eval Type:</b>		Other, not routine, done by local agency				
<b>Eval Division:</b>		Riverside County Department of Env Health				
<b>Eval Program:</b>		UST				
<b>Eval Source:</b>		CERS				
<b>Eval Notes:</b>						

<b>Map Key</b>	<b>Number of Records</b>	<b>Direction</b>	<b>Distance (mi/ft)</b>	<b>Elev/Diff (ft)</b>	<b>Site</b>	<b>DB</b>
<hr/>						
<b>Eval Date:</b>		03/02/2020				
<b>Violations Found:</b>		Yes				
<b>Eval General Type:</b>		Other/Unknown				
<b>Eval Type:</b>		Other, not routine, done by local agency				
<b>Eval Division:</b>		Riverside County Department of Env Health				
<b>Eval Program:</b>		UST				
<b>Eval Source:</b>		CERS				
<b>Eval Notes:</b>						
<b>Eval Date:</b>		06/17/2016				
<b>Violations Found:</b>		Yes				
<b>Eval General Type:</b>		Other/Unknown				
<b>Eval Type:</b>		Other, not routine, done by local agency				
<b>Eval Division:</b>		Riverside County Department of Env Health				
<b>Eval Program:</b>		UST				
<b>Eval Source:</b>		CERS				
<b>Eval Notes:</b>						
UST follow up/witness CMD & SB989; Note: data in [EVAL Notes] field for some records is truncated from the source.						
<b>Eval Date:</b>		03/16/2017				
<b>Violations Found:</b>		Yes				
<b>Eval General Type:</b>		Compliance Evaluation Inspection				
<b>Eval Type:</b>		Routine done by local agency				
<b>Eval Division:</b>		Riverside County Department of Env Health				
<b>Eval Program:</b>		UST				
<b>Eval Source:</b>		CERS				
<b>Eval Notes:</b>						
UST CMD/inspection; Note: data in [EVAL Notes] field for some records is truncated from the source.						
<b>Eval Date:</b>		04/20/2017				
<b>Violations Found:</b>		No				
<b>Eval General Type:</b>		Other/Unknown				
<b>Eval Type:</b>		Other, not routine, done by local agency				
<b>Eval Division:</b>		Riverside County Department of Env Health				
<b>Eval Program:</b>		UST				
<b>Eval Source:</b>		CERS				
<b>Eval Notes:</b>						
UST follow up; Note: data in [EVAL Notes] field for some records is truncated from the source.						
<b>Eval Date:</b>		11/03/2016				
<b>Violations Found:</b>		No				
<b>Eval General Type:</b>		Other/Unknown				
<b>Eval Type:</b>		Other, not routine, done by local agency				
<b>Eval Division:</b>		Riverside County Department of Env Health				
<b>Eval Program:</b>		UST				
<b>Eval Source:</b>		CERS				
<b>Eval Notes:</b>						
UST follow up/witness SB989 retest (Test boot repair); Note: data in [EVAL Notes] field for some records is truncated from the source.						
<b>Eval Date:</b>		05/13/2015				
<b>Violations Found:</b>		Yes				
<b>Eval General Type:</b>		Compliance Evaluation Inspection				
<b>Eval Type:</b>		Routine done by local agency				
<b>Eval Division:</b>		Riverside County Department of Env Health				
<b>Eval Program:</b>		UST				
<b>Eval Source:</b>		CERS				
<b>Eval Notes:</b>						
UST inspection; Note: data in [EVAL Notes] field for some records is truncated from the source.						

<b>Map Key</b>	<b>Number of Records</b>	<b>Direction</b>	<b>Distance (mi/ft)</b>	<b>Elev/Diff (ft)</b>	<b>Site</b>	<b>DB</b>
<hr/>						
<b>Eval Date:</b>		03/18/2014				
<b>Violations Found:</b>		Yes				
<b>Eval General Type:</b>		Compliance Evaluation Inspection				
<b>Eval Type:</b>		Routine done by local agency				
<b>Eval Division:</b>		Riverside County Department of Env Health				
<b>Eval Program:</b>		UST				
<b>Eval Source:</b>		CERS				
<b>Eval Notes:</b>						
UST Inspection; Note: data in [EVAL Notes] field for some records is truncated from the source.						
<b>Eval Date:</b>		08/03/2017				
<b>Violations Found:</b>		No				
<b>Eval General Type:</b>		Other/Unknown				
<b>Eval Type:</b>		Other, not routine, done by local agency				
<b>Eval Division:</b>		Riverside City Fire Department				
<b>Eval Program:</b>		HMRRP				
<b>Eval Source:</b>		CERS				
<b>Eval Notes:</b>						
<b>Eval Date:</b>		03/04/2021				
<b>Violations Found:</b>		Yes				
<b>Eval General Type:</b>		Compliance Evaluation Inspection				
<b>Eval Type:</b>		Routine done by local agency				
<b>Eval Division:</b>		Riverside County Department of Env Health				
<b>Eval Program:</b>		UST				
<b>Eval Source:</b>		CERS				
<b>Eval Notes:</b>						
PF Services, Inc., Chris Harlin, ICC Technician #5246736, expires 5/1/21 - conducted annual monitoring certification Heidi Barrios, REHS performed annual UST inspection. This facility has two UST sites. 1 UST at the G Tower and 2 UST (Split tank) at near the ambulance entrance). The 36 month Overfill Inspection was performed to reset their test date to concur with the annual monitoring certification. Both A/V alarms were not alarming at the time of the inspection, but, both were repaired, retested and passed prior to the completion of this inspection.; Note: data in [EVAL Notes] field for some records is truncated from the source.						
<b>Eval Date:</b>		03/15/2019				
<b>Violations Found:</b>		Yes				
<b>Eval General Type:</b>		Compliance Evaluation Inspection				
<b>Eval Type:</b>		Routine done by local agency				
<b>Eval Division:</b>		Riverside County Department of Env Health				
<b>Eval Program:</b>		UST				
<b>Eval Source:</b>		CERS				
<b>Eval Notes:</b>						
UST CMD; Note: data in [EVAL Notes] field for some records is truncated from the source.						
<b>Eval Date:</b>		07/26/2017				
<b>Violations Found:</b>		Yes				
<b>Eval General Type:</b>		Compliance Evaluation Inspection				
<b>Eval Type:</b>		Routine done by local agency				
<b>Eval Division:</b>		Riverside City Fire Department				
<b>Eval Program:</b>		HMRRP				
<b>Eval Source:</b>		CERS				
<b>Eval Notes:</b>						
<b>Eval Date:</b>		05/20/2019				
<b>Violations Found:</b>		Yes				
<b>Eval General Type:</b>		Other/Unknown				
<b>Eval Type:</b>		Other, not routine, done by local agency				
<b>Eval Division:</b>		Riverside County Department of Env Health				
<b>Eval Program:</b>		UST				
<b>Eval Source:</b>		CERS				
<b>Eval Notes:</b>						
Overfill Prevention Equipment Inspection NOV; Note: data in [EVAL Notes] field for some records is truncated from the source.						

Map Key	Number of Records	Direction	Distance (mi/ft)	Elev/Diff (ft)	Site	DB
---------	----------------------	-----------	---------------------	-------------------	------	----

Eval Date:	06/26/2014
Violations Found:	Yes
Eval General Type:	Other/Unknown
Eval Type:	Other, not routine, done by local agency
Eval Division:	Riverside County Department of Env Health
Eval Program:	UST
Eval Source:	CERS
Eval Notes:	

UST follow up; Note: data in [EVAL Notes] field for some records is truncated from the source.

**Affiliations**

Affil Type Desc:	Facility Mailing Address
Entity Name:	Mailing Address
Entity Title:	
Address:	4445 Magnolia Ave.
City:	Riverside
State:	CA
Country:	
Zip Code:	92501
Phone:	

Affil Type Desc:	Legal Owner
Entity Name:	HCA Healthcare
Entity Title:	
Address:	4445 Magnolia Ave.
City:	Riverside
State:	CA
Country:	United States
Zip Code:	92501
Phone:	(951) 788-3000

Affil Type Desc:	Environmental Contact
Entity Name:	Kendall Jones
Entity Title:	
Address:	4445 Magnolia Ave.
City:	Riverside
State:	CA
Country:	
Zip Code:	92501
Phone:	

Affil Type Desc:	UST Permit Applicant
Entity Name:	Carlos Rodriguez
Entity Title:	Manager of Facilites Management
Address:	
City:	
State:	
Country:	
Zip Code:	
Phone:	(951) 201-3372

Affil Type Desc:	CUPA District
Entity Name:	Riverside Cnty Env Health
Entity Title:	
Address:	4065 County Circle Drive, Room 104
City:	Riverside
State:	CA
Country:	
Zip Code:	92503
Phone:	(951) 358-5055

Affil Type Desc:	Identification Signer
Entity Name:	Ricky Parker



<b>Map Key</b>	<b>Number of Records</b>	<b>Direction</b>	<b>Distance (mi/ft)</b>	<b>Elev/Diff (ft)</b>	<b>Site</b>	<b>DB</b>
<hr/>						
<b>Entity Title:</b>		Director of Facilities				
<b>Address:</b>						
<b>City:</b>						
<b>State:</b>						
<b>Country:</b>						
<b>Zip Code:</b>						
<b>Phone:</b>						
<b>Affil Type Desc:</b>		UST Tank Operator				
<b>Entity Name:</b>		Riverside Healthcare System LLC				
<b>Entity Title:</b>						
<b>Address:</b>		4445 Magnolia Ave				
<b>City:</b>		Riverside				
<b>State:</b>		CA				
<b>Country:</b>		United States				
<b>Zip Code:</b>		92501				
<b>Phone:</b>		(951) 788-3000				
<b>Affil Type Desc:</b>		UST Property Owner Name				
<b>Entity Name:</b>		Riverside Healthcare System LLC				
<b>Entity Title:</b>						
<b>Address:</b>		4445 Magnolia Ave				
<b>City:</b>		Riverside				
<b>State:</b>		CA				
<b>Country:</b>		United States				
<b>Zip Code:</b>		92501				
<b>Phone:</b>		(951) 788-3000				
<b>Affil Type Desc:</b>		UST Tank Owner				
<b>Entity Name:</b>		Riverside Healthcare System LLC				
<b>Entity Title:</b>						
<b>Address:</b>		4445 Magnolia Ave				
<b>City:</b>		Riverside				
<b>State:</b>		CA				
<b>Country:</b>		United States				
<b>Zip Code:</b>		92501				
<b>Phone:</b>		(951) 788-3000				
<b>Affil Type Desc:</b>		Regional Board Caseworker				
<b>Entity Name:</b>		PATRICIA HANNON - SANTA ANA RWQCB (REGION 8)				
<b>Entity Title:</b>						
<b>Address:</b>		3737 MAIN STREET, SUITE 500				
<b>City:</b>		RIVERSIDE				
<b>State:</b>		CA				
<b>Country:</b>						
<b>Zip Code:</b>						
<b>Phone:</b>						
<b>Affil Type Desc:</b>		Local Agency Caseworker				
<b>Entity Name:</b>		Riverside County LOP - RIVERSIDE COUNTY LOP				
<b>Entity Title:</b>						
<b>Address:</b>		3880 LEMON ST SUITE 200				
<b>City:</b>		RIVERSIDE				
<b>State:</b>		CA				
<b>Country:</b>						
<b>Zip Code:</b>						
<b>Phone:</b>		9519558980				
<b>Affil Type Desc:</b>		Document Preparer				
<b>Entity Name:</b>		David Brooks- SafetyNet Inc.™ Consultant				
<b>Entity Title:</b>						
<b>Address:</b>						
<b>City:</b>						
<b>State:</b>						
<b>Country:</b>						
<b>Zip Code:</b>						
<b>Phone:</b>						
<b>Affil Type Desc:</b>		Parent Corporation				

Map Key	Number of Records	Direction	Distance (mi/ft)	Elev/Diff (ft)	Site	DB
<b>Entity Name:</b> Riverside Community Hospital <b>Entity Title:</b> <b>Address:</b> <b>City:</b> <b>State:</b> <b>Country:</b> <b>Zip Code:</b> <b>Phone:</b>  <b>Affil Type Desc:</b> Operator <b>Entity Name:</b> Riverside Community Hospital <b>Entity Title:</b> <b>Address:</b> <b>City:</b> <b>State:</b> <b>Country:</b> <b>Zip Code:</b> <b>Phone:</b> (951) 788-3000						
<b><u>Coordinates</u></b>						
<b>Env Int Type Code:</b>	HMBP			<b>Longitude:</b>	-117.381470	
<b>Program ID:</b>	10519924			<b>Coord Name:</b>		
<b>Latitude:</b>	33.976510			<b>Ref Point Type Desc:</b>	Center of a facility or station.	
<a href="#">12</a>	8 of 16	ESE	0.10 / 541.15	823.79 / 27	RIVERSIDE COMMUNITY HOSPITAL 4445 MAGNOLIA AVE RIVERSIDE CA 92501	RCRA NON GEN
<b>EPA Handler ID:</b> CAC002979694 <b>Gen Status Universe:</b> No Report <b>Contact Name:</b> JOSE TORRES <b>Contact Address:</b> 4445 MAGNOLIA AVE , , RIVERSIDE , CA, 92501 , <b>Contact Phone No and Ext:</b> 951-788-3149 <b>Contact Email:</b> YVETTE@ENVIROPROSCA.COM <b>Contact Country:</b> <b>County Name:</b> RIVERSIDE <b>EPA Region:</b> 09 <b>Land Type:</b> <b>Receive Date:</b> 20180911 <b>Location Latitude:</b> 33.976368 <b>Location Longitude:</b> -117.381407						
<b><u>Violation/Evaluation Summary</u></b>						
<b>Note:</b> NO RECORDS: As of Nov 2021, there are no Compliance Monitoring and Enforcement (violation) records associated with this facility (EPA ID).						
<b><u>Handler Summary</u></b>						
<b>Importer Activity:</b> No <b>Mixed Waste Generator:</b> No <b>Transporter Activity:</b> No <b>Transfer Facility:</b> No <b>Onsite Burner Exemption:</b> No <b>Furnace Exemption:</b> No <b>Underground Injection Activity:</b> No <b>Commercial TSD:</b> No <b>Used Oil Transporter:</b> No <b>Used Oil Transfer Facility:</b> No <b>Used Oil Processor:</b> No <b>Used Oil Refiner:</b> No <b>Used Oil Burner:</b> No <b>Used Oil Market Burner:</b> No						

Map Key	Number of Records	Direction	Distance (mi/ft)	Elev/Diff (ft)	Site	DB
---------	-------------------	-----------	------------------	----------------	------	----

Used Oil Spec Marketer:	No
-------------------------	----

**Hazardous Waste Handler Details**

Sequence No:	1
Receive Date:	20180911
Handler Name:	RIVERSIDE COMMUNITY HOSPITAL
Source Type:	Implementer
Federal Waste Generator Code:	N
Generator Code Description:	Not a Generator, Verified

**Owner/Operator Details**

Owner/Operator Ind:	Current Owner	Street No:	
Type:	Other	Street 1:	4445 MAGNOLIA AVE
Name:	JOSE TORRES	Street 2:	
Date Became Current:		City:	RIVERSIDE
Date Ended Current:		State:	CA
Phone:	951-788-3149	Country:	
Source Type:	Implementer	Zip Code:	92501
Owner/Operator Ind:	Current Operator	Street No:	
Type:	Other	Street 1:	4445 MAGNOLIA AVE
Name:	JOSE TORRES	Street 2:	
Date Became Current:		City:	RIVERSIDE
Date Ended Current:		State:	CA
Phone:	951-788-3149	Country:	
Source Type:	Implementer	Zip Code:	92501

<a href="#">12</a>	9 of 16	ESE	0.10 / 541.15	823.79 / 27	RIVERSIDE COMMUNITY HOSPITAL 4445 MAGNOLIA AVE RIVERSIDE CA 92501	RCRA NON GEN
--------------------	---------	-----	---------------	-------------	---	-----------------

EPA Handler ID:	CAC002964722
Gen Status Universe:	No Report
Contact Name:	JOSE TORRES
Contact Address:	4445 MAGNOLIA AVE , , RIVERSIDE , CA, 92501 ,
Contact Phone No and Ext:	951-788-3149
Contact Email:	YVETTE@ENVIROPROSCA.COM
Contact Country:	
County Name:	RIVERSIDE
EPA Region:	09
Land Type:	
Receive Date:	20180604
Location Latitude:	33.976368
Location Longitude:	-117.381407

**Violation/Evaluation Summary**

Note:	NO RECORDS: As of Nov 2021, there are no Compliance Monitoring and Enforcement (violation) records associated with this facility (EPA ID).
-------	--

**Handler Summary**

Importer Activity:	No
Mixed Waste Generator:	No
Transporter Activity:	No
Transfer Facility:	No
Onsite Burner Exemption:	No
Furnace Exemption:	No
Underground Injection Activity:	No
Commercial TSD:	No

Map Key	Number of Records	Direction	Distance (mi/ft)	Elev/Diff (ft)	Site	DB
<hr/>						
Used Oil Transporter:	No					
Used Oil Transfer Facility:	No					
Used Oil Processor:	No					
Used Oil Refiner:	No					
Used Oil Burner:	No					
Used Oil Market Burner:	No					
Used Oil Spec Marketer:	No					
<u>Hazardous Waste Handler Details</u>						
Sequence No:	1					
Receive Date:	20180604					
Handler Name:	RIVERSIDE COMMUNITY HOSPITAL					
Source Type:	Implementer					
Federal Waste Generator Code:	N					
Generator Code Description:	Not a Generator, Verified					
<u>Owner/Operator Details</u>						
Owner/Operator Ind:	Current Operator			Street No:		
Type:	Other			Street 1:	4445 MAGNOLIA AVE	
Name:	JOSE TORRES			Street 2:		
Date Became Current:				City:	RIVERSIDE	
Date Ended Current:				State:	CA	
Phone:	951-788-3149			Country:		
Source Type:	Implementer			Zip Code:	92501	
Owner/Operator Ind:	Current Owner			Street No:		
Type:	Other			Street 1:	4445 MAGNOLIA AVE	
Name:	JOSE TORRES			Street 2:		
Date Became Current:				City:	RIVERSIDE	
Date Ended Current:				State:	CA	
Phone:	951-788-3149			Country:		
Source Type:	Implementer			Zip Code:	92501	
<hr/>						
<a href="#">12</a>	10 of 16	ESE	0.10 / 541.15	823.79 / 27	RIVERSIDE COMMUNITY HOSPITAL 4445 MAGNOLIA AVE RIVERSIDE CA 92501-4135	RCRA TSD
EPA Handler ID:	CAL000006168					
Gen Status Universe:	No Report					
Contact Name:	VICKI GOLDEN					
Contact Address:	4445 MAGNOLIA AVE , , RIVERSIDE , CA, 92501 ,					
Contact Phone No and Ext:	951-788-3149					
Contact Email:	VICKI.GOLDEN@HCAHEALTHCARE.COM					
Contact Country:						
Land Type:						
County Name:	RIVERSIDE					
EPA Region:	09					
Receive Date:	19891114					
Location Latitude:	33.976368					
Location Longitude:	-117.381407					
<u>Violation/Evaluation Summary</u>						
Note:	NO RECORDS: As of Nov 2021, there are no Compliance Monitoring and Enforcement (violation) records associated with this facility (EPA ID).					
<u>Handler Summary</u>						
Importer Activity:	No					
Mixed Waste Generator:	No					

Map Key	Number of Records	Direction	Distance (mi/ft)	Elev/Diff (ft)	Site	DB
Transporter Activity:		No				
Transfer Facility:		No				
Onsite Burner Exemption:		No				
Smelting, Melting and Refining:		No				
Underground Injection Control:		No				
Commercial TSD:		No				
Used Oil Transporter:		No				
Used Oil Transfer Facility:		No				
Used Oil Processor:		No				
Used Oil Refiner:		No				
Used Oil Burner:		No				
Used Oil Market Burner:		No				
Used Oil Spec Marketer:		No				

#### Hazardous Waste Handler Details

**Sequence No:** 1  
**Receive Date:** 19891114  
**Handler Name:** RIVERSIDE COMMUNITY HOSPITAL  
**Federal Waste Generator Code:** N  
**Generator Code Description:** Not a Generator, Verified  
**Source Type:** Implementer

#### Owner/Operator Details

<b>Owner/Operator Ind:</b>	Current Owner	<b>Street No:</b>	
<b>Type:</b>	Other	<b>Street 1:</b>	4445 MAGNOLIA AVE
<b>Name:</b>	RIVERSIDE COMMUNITY HOSPITAL	<b>Street 2:</b>	
<b>Date Became Current:</b>		<b>City:</b>	RIVERSIDE
<b>Date Ended Current:</b>		<b>State:</b>	CA
<b>Phone:</b>	951-788-3000	<b>Country:</b>	
<b>Source Type:</b>	Implementer	<b>Zip Code:</b>	92501-4135

<b>Owner/Operator Ind:</b>	Current Operator	<b>Street No:</b>	
<b>Type:</b>	Other	<b>Street 1:</b>	4445 MAGNOLIA AVE
<b>Name:</b>	VICKI GOLDEN	<b>Street 2:</b>	
<b>Date Became Current:</b>		<b>City:</b>	RIVERSIDE
<b>Date Ended Current:</b>		<b>State:</b>	CA
<b>Phone:</b>	951-788-3149	<b>Country:</b>	
<b>Source Type:</b>	Implementer	<b>Zip Code:</b>	92501

[12](#)

11 of 16

ESE

0.10 /  
541.15

823.79 /  
27

**RIVERSIDE COMMUNITY  
HOSPITAL  
4445 MAGNOLIA AVE  
RIVERSIDE CA 92501-4135**

RCRA  
NON GEN

**EPA Handler ID:** CAL000006168  
**Gen Status Universe:** No Report  
**Contact Name:** VICKI GOLDEN  
**Contact Address:** 4445 MAGNOLIA AVE , , RIVERSIDE , CA, 92501 ,  
**Contact Phone No and Ext:** 951-788-3149  
**Contact Email:** VICKI.GOLDEN@HCAHEALTHCARE.COM  
**Contact Country:**  
**County Name:** RIVERSIDE  
**EPA Region:** 09  
**Land Type:**  
**Receive Date:** 19891114  
**Location Latitude:** 33.976368  
**Location Longitude:** -117.381407

#### Violation/Evaluation Summary

**Note:** NO RECORDS: As of Nov 2021, there are no Compliance Monitoring and Enforcement (violation) records associated with this facility (EPA ID).

Map Key	Number of Records	Direction	Distance (mi/ft)	Elev/Diff (ft)	Site	DB
---------	-------------------	-----------	------------------	----------------	------	----

**Handler Summary**

Importer Activity:	No
Mixed Waste Generator:	No
Transporter Activity:	No
Transfer Facility:	No
Onsite Burner Exemption:	No
Furnace Exemption:	No
Underground Injection Activity:	No
Commercial TSD:	No
Used Oil Transporter:	No
Used Oil Transfer Facility:	No
Used Oil Processor:	No
Used Oil Refiner:	No
Used Oil Burner:	No
Used Oil Market Burner:	No
Used Oil Spec Marketer:	No

**Hazardous Waste Handler Details**

Sequence No:	1
Receive Date:	19891114
Handler Name:	RIVERSIDE COMMUNITY HOSPITAL
Source Type:	Implementer
Federal Waste Generator Code:	N
Generator Code Description:	Not a Generator, Verified

**Owner/Operator Details**

<b>Owner/Operator Ind:</b>	Current Operator	<b>Street No:</b>	
<b>Type:</b>	Other	<b>Street 1:</b>	4445 MAGNOLIA AVE
<b>Name:</b>	VICKI GOLDEN	<b>Street 2:</b>	
<b>Date Became Current:</b>		<b>City:</b>	RIVERSIDE
<b>Date Ended Current:</b>		<b>State:</b>	CA
<b>Phone:</b>	951-788-3149	<b>Country:</b>	
<b>Source Type:</b>	Implementer	<b>Zip Code:</b>	92501
<b>Owner/Operator Ind:</b>	Current Owner	<b>Street No:</b>	
<b>Type:</b>	Other	<b>Street 1:</b>	4445 MAGNOLIA AVE
<b>Name:</b>	RIVERSIDE COMMUNITY HOSPITAL	<b>Street 2:</b>	
<b>Date Became Current:</b>		<b>City:</b>	RIVERSIDE
<b>Date Ended Current:</b>		<b>State:</b>	CA
<b>Phone:</b>	951-788-3000	<b>Country:</b>	
<b>Source Type:</b>	Implementer	<b>Zip Code:</b>	92501-4135

<a href="#">12</a>	12 of 16	ESE	0.10 / 541.15	823.79 / 27	Riverside Community Hospital 4445 Magnolia Ave Riverside CA 92501	UST RIVERSIDE
No of Tanks:		3				

<a href="#">12</a>	13 of 16	ESE	0.10 / 541.15	823.79 / 27	Riverside Community Hospital 4445 Magnolia Ave Riverside CA 92501	HWG RIVERSIDE
--------------------	----------	-----	---------------	-------------	---	------------------

<a href="#">12</a>	14 of 16	ESE	0.10 / 541.15	823.79 / 27	RIVERSIDE COMMUNITY HOSPITAL 4445 MAGNOLIA AVE RIVERSIDE CA	UST SWEEPS
--------------------	----------	-----	---------------	-------------	---	------------

Map Key	Number of Records	Direction	Distance (mi/ft)	Elev/Diff (ft)	Site	DB
<div> <div> <b>C C:</b>  <b>BOE:</b>  <b>Comp:</b>  <b>Status:</b>  <b>No of Tanks:</b>  <b>Jurisdct:</b>  <b>Agency:</b>  <b>Phone:</b> </div> <div> A33-000-883   883  ACTIVE  1  RIVERSIDE COUNTY  ENVIRONMENTAL HEALTH - U.S.T.  </div> <div> <b>D Filename:</b>  <b>Page No:</b>  <b>County:</b>  <b>State :</b>  <b>Zip:</b>  <b>Latitude:</b>  <b>Longitude:</b>  <b>Georesult:</b> </div> <div> SITE16A  112  RIVERSIDE  CA  92501  33.976046  -117.38009  S5HPNTSCZA </div> </div>						
<b><u>Tank Details</u></b>						
<div> <div> <b>Tank ID:</b>  <b>O Tank ID:</b>  <b>SWRCB No:</b>  <b>Removed:</b>  <b>Installed:</b>  <b>A Date:</b>  <b>Capac:</b>  <b>Tank Use:</b> </div> <div> 000001   33-000-000883-000001   09-17-92  10000  M.V. FUEL </div> <div> <b>S Contain:</b>  <b>Stg:</b>  <b>Storage :</b>  <b>Storag Type:</b>  <b>P Contain:</b>  <b>Content:</b>  <b>ONA:</b>  <b>D File Name:</b> </div> <div>   P    PRODUCT    DIESEL    TANK16A </div> </div>						
<a href="#">12</a>	15 of 16	ESE	0.10 / 541.15	823.79 / 27	BREAST IMAGING CENTER 4445 MAGNOLIA AVE RIVERSIDE CA 92501-4135	MED WST RIVERSIDE
<div> <div> <b>Fac ID:</b>  <b>Rec ID:</b>  <b>County:</b>  <b>Address:</b> </div> <div> FA0000836  PR0001158    4445 MAGNOLIA AVE </div> <div> <b>State:</b>  <b>City:</b>  <b>Zip:</b> </div> <div> CA  RIVERSIDE  92501-4135 </div> </div>						
<b><u>Details</u></b>						
<div> <div> <b>Current Status:</b>  <b>Last Bill:</b>  <b>Fixed Fee:</b>  <b>PE:</b>  <b>Facility Description:</b> </div> <div>   01/01/11  43  4332  MED SMALL QUANTITY GENERATOR </div> <div> <b>Phone No:</b>  <b>Count:</b>  <b>Mailing Zip:</b> </div> <div> 9097883158  766  925014135 </div> </div>						
<a href="#">12</a>	16 of 16	ESE	0.10 / 541.15	823.79 / 27	RIVERSIDE COMMUNITY HOSPITAL 4445 MAGNOLIA AVE RIVERSIDE CA 92501-4135	MED WST RIVERSIDE
<div> <div> <b>Fac ID:</b>  <b>Rec ID:</b>  <b>County:</b>  <b>Address:</b> </div> <div> FA0000305  PR0000340    4445 MAGNOLIA AVE </div> <div> <b>State:</b>  <b>City:</b>  <b>Zip:</b> </div> <div> CA  RIVERSIDE  92501-4135 </div> </div>						
<b><u>Details</u></b>						
<div> <div> <b>Current Status:</b>  <b>Last Bill:</b>  <b>Fixed Fee:</b>  <b>PE:</b>  <b>Facility Description:</b> </div> <div>   01/01/11  4135  4307  MED LQG 251+ BEDS, WASTE TREATED </div> <div> <b>Phone No:</b>  <b>Count:</b>  <b>Mailing Zip:</b> </div> <div> 9097883158  273  925014135 </div> </div>						
<a href="#">13</a>	1 of 6	SW	0.12 / 609.75	796.70 / 0	COMPUTERIZED DIAGNOSTIC IMAGIN 4646 BROCKTON AVE RIVERSIDE CA 92506	RCRA SQG
<div> <div> <b>EPA Handler ID:</b>  <b>Gen Status Universe:</b>  <b>Contact Name:</b> </div> <div> CAR000016899  Small Quantity Generator  DENISE LESLIE </div> </div>						



Map Key	Number of Records	Direction	Distance (mi/ft)	Elev/Diff (ft)	Site	DB
---------	-------------------	-----------	------------------	----------------	------	----

Contact Address:	4000 14TH ST STE 109 , , RIVERSIDE , CA, 92501 , US
Contact Phone No and Ext:	909-276-7500
Contact Email:	
Contact Country:	US
County Name:	RIVERSIDE
EPA Region:	09
Land Type:	Private
Receive Date:	19961216
Location Latitude:	33.959989
Location Longitude:	-117.396764

**Violation/Evaluation Summary**

<b>Note:</b>	NO RECORDS: As of Nov 2021, there are no Compliance Monitoring and Enforcement (violation) records associated with this facility (EPA ID).
--------------	--

**Handler Summary**

Importer Activity:	No
Mixed Waste Generator:	No
Transporter Activity:	No
Transfer Facility:	No
Onsite Burner Exemption:	No
Furnace Exemption:	No
Underground Injection Activity:	No
Commercial TSD:	No
Used Oil Transporter:	No
Used Oil Transfer Facility:	No
Used Oil Processor:	No
Used Oil Refiner:	No
Used Oil Burner:	No
Used Oil Market Burner:	No
Used Oil Spec Marketer:	No

**Hazardous Waste Handler Details**

Sequence No:	1
Receive Date:	19961216
Handler Name:	COMPUTERIZED DIAGNOSTIC IMAGIN
Federal Waste Generator Code:	2
Generator Code Description:	Small Quantity Generator
Source Type:	Notification

**Owner/Operator Details**

Owner/Operator Ind:	Current Owner	Street No:	
Type:	Private	Street 1:	2020 IOWA AVE STE A 103
Name:	COMPUTERIZED DIAGNOSTIC IMAGIN	Street 2:	
Date Became Current:		City:	RIVERSIDE
Date Ended Current:		State:	CA
Phone:	909-781-2270	Country:	
Source Type:	Notification	Zip Code:	92507

<a href="#">13</a>	2 of 6	SW	0.12 / 609.75	796.70 / 0	THE ONCOLOGY INSTITUTE CA APC DBA THE ONCOLOGY INSTITUTE OF HOPE AND INNOVATION 4646 BROCKTON AVE STE 203 RIVERSIDE CA 92506	RCRA NON GEN
--------------------	--------	----	---------------	------------	---	-----------------

EPA Handler ID:	CAL000449183
Gen Status Universe:	No Report
Contact Name:	MARIA GARCIA

Map Key	Number of Records	Direction	Distance (mi/ft)	Elev/Diff (ft)	Site	DB
<b>Contact Address:</b>		4646 BROCKTON AVE STE 203 , , RIVERSIDE , CA, 92506 , US				
<b>Contact Phone No and Ext:</b>		951-394-7028				
<b>Contact Email:</b>		MARIAGARCIA@THEONCOLOGYINSTITUTE.COM				
<b>Contact Country:</b>		US				
<b>County Name:</b>		RIVERSIDE				
<b>EPA Region:</b>		09				
<b>Land Type:</b>						
<b>Receive Date:</b>		20210618				
<b>Location Latitude:</b>						
<b>Location Longitude:</b>						

#### Violation/Evaluation Summary

**Note:** NO RECORDS: As of Nov 2021, there are no Compliance Monitoring and Enforcement (violation) records associated with this facility (EPA ID).

#### Handler Summary

**Importer Activity:** No  
**Mixed Waste Generator:** No  
**Transporter Activity:** No  
**Transfer Facility:** No  
**Onsite Burner Exemption:** No  
**Furnace Exemption:** No  
**Underground Injection Activity:** No  
**Commercial TSD:** No  
**Used Oil Transporter:** No  
**Used Oil Transfer Facility:** No  
**Used Oil Processor:** No  
**Used Oil Refiner:** No  
**Used Oil Burner:** No  
**Used Oil Market Burner:** No  
**Used Oil Spec Marketer:** No

#### Hazardous Waste Handler Details

**Sequence No:** 1  
**Receive Date:** 20190923  
**Handler Name:** RICHY AGAJANIAN MD A PROFESSIONAL CORP  
**Source Type:** Implementer  
**Federal Waste Generator Code:** N  
**Generator Code Description:** Not a Generator, Verified

#### Hazardous Waste Handler Details

**Sequence No:** 1  
**Receive Date:** 20210618  
**Handler Name:** THE ONCOLOGY INSTITUTE CA APC DBA THE ONCOLOGY INSTITUTE OF HOPE AND INNOVATION  
**Source Type:** Deactivation  
**Federal Waste Generator Code:** N  
**Generator Code Description:** Not a Generator, Verified

#### Owner/Operator Details

<b>Owner/Operator Ind:</b>	Current Owner	<b>Street No:</b>	
<b>Type:</b>	Other	<b>Street 1:</b>	18000 STUDEBAKER RD STE 800
<b>Name:</b>	RICH AGAJANIAN MD	<b>Street 2:</b>	
<b>Date Became Current:</b>		<b>City:</b>	CERRITOS
<b>Date Ended Current:</b>		<b>State:</b>	CA
<b>Phone:</b>	562-735-3226	<b>Country:</b>	
<b>Source Type:</b>	Implementer	<b>Zip Code:</b>	90703
<b>Owner/Operator Ind:</b>	Current Operator	<b>Street No:</b>	

Map Key	Number of Records	Direction	Distance (mi/ft)	Elev/Diff (ft)	Site	DB
<div> <div> Type: Name: Date Became Current: Date Ended Current: Phone: Source Type: </div> <div> Other MARK HUEPPELSHEUSER 562-735-3226 Implementer </div> <div> Street 1: Street 2: City: State: Country: Zip Code: </div> <div> 18000 STUDEBAKER RD STE 800  CERRITOS CA 90703 </div> </div> <div> <div> Owner/Operator Ind: Type: Name: Date Became Current: Date Ended Current: Phone: Source Type: </div> <div> Current Operator Other RICH AGAJANIAN MD 562-735-3226 Deactivation </div> <div> Street No: Street 1: Street 2: City: State: Country: Zip Code: </div> <div>  18000 STUDEBAKER RD STE 800  CERRITOS CA US 90703 </div> </div>						
<div> Historical Handler Details </div> <div> <div>Receive Dt:</div> <div>Generator Code Description:</div> <div>Handler Name:</div> </div> <div> 20190923 Not a Generator, Verified RICHY AGAJANIAN MD A PROFESSIONAL CORP </div>						
<a href="#">13</a>	3 of 6	SW	0.12 / 609.75	796.70 / 0	ALLERGY, SINUS & ASTHMA CONSULTANTS 4646 BROCKTON AVE STE 101 RIVERSIDE CA 92506-0102	MED WST RIVERSIDE
<div> <div>Fac ID:</div> <div>Rec ID:</div> <div>County:</div> <div>Address:</div> </div> <div> FA0001327 PR0001250  4646 BROCKTON AVE STE 101 </div> <div> <div>State:</div> <div>City:</div> <div>Zip:</div> </div> <div> CA RIVERSIDE 92506-0102 </div>						
<div> Details </div> <div> <div>Current Status:</div> <div>Last Bill:</div> <div>Fixed Fee:</div> <div>PE:</div> <div>Facility Description:</div> </div> <div>  01/01/11 43 4332 MED SMALL QUANTITY GENERATOR </div> <div> <div>Phone No:</div> <div>Count:</div> <div>Mailing Zip:</div> </div> <div> 9099314034 1081 91786 </div>						
<a href="#">13</a>	4 of 6	SW	0.12 / 609.75	796.70 / 0	RAINCROSS MEDICAL GROUP 4646 BROCKTON AVE RIVERSIDE CA 92506-0102	MED WST RIVERSIDE
<div> <div>Fac ID:</div> <div>Rec ID:</div> <div>County:</div> <div>Address:</div> </div> <div> FA0001152 PR0001019  4646 BROCKTON AVE </div> <div> <div>State:</div> <div>City:</div> <div>Zip:</div> </div> <div> CA RIVERSIDE 92506-0102 </div>						
<div> Details </div> <div> <div>Current Status:</div> <div>Last Bill:</div> <div>Fixed Fee:</div> <div>PE:</div> <div>Facility Description:</div> </div> <div>  01/01/11 43 4332 MED SMALL QUANTITY GENERATOR </div> <div> <div>Phone No:</div> <div>Count:</div> <div>Mailing Zip:</div> </div> <div>  958 925060102 </div>						
<a href="#">13</a>	5 of 6	SW	0.12 / 609.75	796.70 / 0	QUEST DIAGNOSTICS 4646 BROCKTON AVE STE 100 RIVERSIDE CA 92506-0102	MED WST RIVERSIDE
<div> <div>Fac ID:</div> <div>Rec ID:</div> <div>County:</div> </div> <div> FA0001340 PR0001546 </div> <div> <div>State:</div> <div>City:</div> <div>Zip:</div> </div> <div> CA RIVERSIDE 92506-0102 </div>						

Map Key	Number of Records	Direction	Distance (mi/ft)	Elev/Diff (ft)	Site	DB
---------	-------------------	-----------	------------------	----------------	------	----

Address:	4646 BROCKTON AVE STE 100
----------	---------------------------

**Details**

Current Status:		Phone No:	
Last Bill:	01/01/11	Count:	1095
Fixed Fee:	345	Mailing Zip:	93067
PE:	4330		
Facility Description:	MED LQG MED OFFICE		

<a href="#">13</a>	6 of 6	SW	0.12 / 609.75	796.70 / 0	THE ONCOLOGY INSTITUTE CA, APC DBA THE ONCOLOGY INSTITUTE OF HOPE AND INNOVATION 4646 BROCKTON AVE STE 203 RIVERSIDE CA 92506	RCRA NON GEN
--------------------	--------	----	---------------	------------	---	-----------------

EPA Handler ID:	CAL000463351
Gen Status Universe:	No Report
Contact Name:	MARIA GARCIA
Contact Address:	4646 BROCKTON AVE STE 203 , , GOODLETTSVILLE , TN, 37072 , US
Contact Phone No and Ext:	951-394-7028
Contact Email:	MARIAGARCIA@THEONCOLOGYINSTITUTE.COM
Contact Country:	US
County Name:	RIVERSIDE
EPA Region:	09
Land Type:	
Receive Date:	20210614
Location Latitude:	
Location Longitude:	

**Violation/Evaluation Summary**

Note:	NO RECORDS: As of Nov 2021, there are no Compliance Monitoring and Enforcement (violation) records associated with this facility (EPA ID).
-------	--

**Handler Summary**

Importer Activity:	No
Mixed Waste Generator:	No
Transporter Activity:	No
Transfer Facility:	No
Onsite Burner Exemption:	No
Furnace Exemption:	No
Underground Injection Activity:	No
Commercial TSD:	No
Used Oil Transporter:	No
Used Oil Transfer Facility:	No
Used Oil Processor:	No
Used Oil Refiner:	No
Used Oil Burner:	No
Used Oil Market Burner:	No
Used Oil Spec Marketer:	No

**Hazardous Waste Handler Details**

Sequence No:	1
Receive Date:	20210614
Handler Name:	THE ONCOLOGY INSTITUTE CA, APC DBA THE ONCOLOGY INSTITUTE OF HOPE AND INNOVATION
Source Type:	Implementer
Federal Waste Generator Code:	N
Generator Code Description:	Not a Generator, Verified

Map Key	Number of Records	Direction	Distance (mi/ft)	Elev/Diff (ft)	Site	DB
<u>Owner/Operator Details</u>						
Owner/Operator Ind:	Current Operator			Street No:		
Type:	Other			Street 1:	18000 STUDEBAKER RD STE 800	
Name:	THE ONCOLOGY INSTITUTE CA APC			Street 2:		
Date Became Current:				City:	CERRITOS	
Date Ended Current:				State:	CA	
Phone:	562-735-3226			Country:	US	
Source Type:	Implementer			Zip Code:	90703	
<a href="#">14</a>	1 of 1	WSW	0.12 / 631.67	800.71 / 4	RIVERSIDE EYE SPECIALISTS MDS, INC. 4605 BROCKTON AVE STE 100 RIVERSIDE CA 92506	MED WST RIVERSIDE
Fac ID:	FA0000665			State:	CA	
Rec ID:	PR0000927			City:	RIVERSIDE	
County:				Zip:	92506	
Address:	4605 BROCKTON AVE STE 100					
<u>Details</u>						
Current Status:				Phone No:	9516864911	
Last Bill:	01/01/11			Count:	644	
Fixed Fee:	43			Mailing Zip:	92506	
PE:	4332					
Facility Description:	MED SMALL QUANTITY GENERATOR					
<a href="#">15</a>	1 of 2	ENE	0.12 / 635.22	809.61 / 13	GRANT ELEMENTARY 4011 14TH ST RIVERSIDE CA 92501	RCRA NON GEN
EPA Handler ID:	CAC003077544					
Gen Status Universe:	No Report					
Contact Name:	DAVID HANSEN					
Contact Address:	3380 14TH ST , , RIVERSIDE , CA, 92501 ,					
Contact Phone No and Ext:	951-788-7135					
Contact Email:	JACQUELINE@5MCONTRACTING.ORG					
Contact Country:						
County Name:	RIVERSIDE					
EPA Region:	09					
Land Type:						
Receive Date:	20200803					
Location Latitude:						
Location Longitude:						
<u>Violation/Evaluation Summary</u>						
Note:	NO RECORDS: As of Nov 2021, there are no Compliance Monitoring and Enforcement (violation) records associated with this facility (EPA ID).					
<u>Handler Summary</u>						
Importer Activity:	No					
Mixed Waste Generator:	No					
Transporter Activity:	No					
Transfer Facility:	No					
Onsite Burner Exemption:	No					
Furnace Exemption:	No					
Underground Injection Activity:	No					
Commercial TSD:	No					
Used Oil Transporter:	No					
Used Oil Transfer Facility:	No					

Map Key	Number of Records	Direction	Distance (mi/ft)	Elev/Diff (ft)	Site	DB
<b>Used Oil Processor:</b>		No				
<b>Used Oil Refiner:</b>		No				
<b>Used Oil Burner:</b>		No				
<b>Used Oil Market Burner:</b>		No				
<b>Used Oil Spec Marketer:</b>		No				
<b><u>Hazardous Waste Handler Details</u></b>						
<b>Sequence No:</b>		1				
<b>Receive Date:</b>		20200803				
<b>Handler Name:</b>		GRANT ELEMENTARY				
<b>Source Type:</b>		Implementer				
<b>Federal Waste Generator Code:</b>		N				
<b>Generator Code Description:</b>		Not a Generator, Verified				
<b><u>Owner/Operator Details</u></b>						
<b>Owner/Operator Ind:</b>		Current Operator			<b>Street No:</b>	
<b>Type:</b>		Other			<b>Street 1:</b>	3380 14TH ST
<b>Name:</b>		DAVID HANSEN			<b>Street 2:</b>	
<b>Date Became Current:</b>					<b>City:</b>	RIVERSIDE
<b>Date Ended Current:</b>					<b>State:</b>	CA
<b>Phone:</b>		951-788-7135			<b>Country:</b>	
<b>Source Type:</b>		Implementer			<b>Zip Code:</b>	92501
<b>Owner/Operator Ind:</b>		Current Owner			<b>Street No:</b>	
<b>Type:</b>		Other			<b>Street 1:</b>	3380 14TH ST
<b>Name:</b>		RIVERSIDE UNIFIED SCHOOL DISTRICT			<b>Street 2:</b>	
<b>Date Became Current:</b>					<b>City:</b>	RIVERSIDE
<b>Date Ended Current:</b>					<b>State:</b>	CA
<b>Phone:</b>		951-788-7135			<b>Country:</b>	
<b>Source Type:</b>		Implementer			<b>Zip Code:</b>	92501

<a href="#">15</a>	2 of 2	ENE	0.12 / 635.22	809.61 / 13	GRANT EDUCATION CENTER 4011 14TH ST. RIVERSIDE CA 92501	RCRA NON GEN
--------------------	--------	-----	---------------	-------------	---	-----------------

**EPA Handler ID:** CAC003122909  
**Gen Status Universe:** No Report  
**Contact Name:** SOPHIA DEMOR  
**Contact Address:** 3380 14TH STREET RIVERSIDE, CA 92501 , , RIVERSIDE , CA, 92501 ,  
**Contact Phone No and Ext:** 951-788-7135  
**Contact Email:** SDEMOR@RIVERSIDEUNIFIED.ORG  
**Contact Country:**  
**County Name:** RIVERSIDE  
**EPA Region:** 09  
**Land Type:**  
**Receive Date:** 20210604  
**Location Latitude:**  
**Location Longitude:**

**Violation/Evaluation Summary**

**Note:** NO RECORDS: As of Nov 2021, there are no Compliance Monitoring and Enforcement (violation) records associated with this facility (EPA ID).

**Handler Summary**

**Importer Activity:** No  
**Mixed Waste Generator:** No  
**Transporter Activity:** No  
**Transfer Facility:** No  
**Onsite Burner Exemption:** No

Map Key	Number of Records	Direction	Distance (mi/ft)	Elev/Diff (ft)	Site	DB
<b>Furnace Exemption:</b> No <b>Underground Injection Activity:</b> No <b>Commercial TSD:</b> No <b>Used Oil Transporter:</b> No <b>Used Oil Transfer Facility:</b> No <b>Used Oil Processor:</b> No <b>Used Oil Refiner:</b> No <b>Used Oil Burner:</b> No <b>Used Oil Market Burner:</b> No <b>Used Oil Spec Marketer:</b> No						
<b><u>Hazardous Waste Handler Details</u></b>						
<b>Sequence No:</b> 1 <b>Receive Date:</b> 20210604 <b>Handler Name:</b> GRANT EDUCATION CENTER <b>Source Type:</b> Implementer <b>Federal Waste Generator Code:</b> N <b>Generator Code Description:</b> Not a Generator, Verified						
<b><u>Owner/Operator Details</u></b>						
<b>Owner/Operator Ind:</b> Current Operator <b>Type:</b> Other <b>Name:</b> SOPHIA DEMOR <b>Date Became Current:</b> <b>Date Ended Current:</b> <b>Phone:</b> 951-788-7135 <b>Source Type:</b> Implementer						
<b>Street No:</b> <b>Street 1:</b> 3380 14TH STREET RIVERSIDE, CA 9250 <b>Street 2:</b> <b>City:</b> RIVERSIDE <b>State:</b> CA <b>Country:</b> <b>Zip Code:</b> 92501						
<b>Owner/Operator Ind:</b> Current Owner <b>Type:</b> Other <b>Name:</b> RIVERSIDE UNIFIED SCHOOL DISTRICT <b>Date Became Current:</b> <b>Date Ended Current:</b> <b>Phone:</b> 951-788-7135 <b>Source Type:</b> Implementer						
<b>Street No:</b> <b>Street 1:</b> 3380 14TH STREET RIVERSIDE, CA 9250 <b>Street 2:</b> <b>City:</b> RIVERSIDE <b>State:</b> CA <b>Country:</b> <b>Zip Code:</b> 92501						
<a href="#">16</a>	1 of 1	E	0.17 / 898.74	825.58 / 29	NE Almond St and 14th St NE Almond St and 14th St Riverside CA 92506	FED BROWNFIELDS
<b>Acres Property ID:</b> 65001 <b>Prprty Size(Acres):</b> .23 <b>Radius:</b> .5 <b>Type of Funding:</b> - <b>Local Property No:</b> 215271007.0 <b>Ownership Entity:</b> - <b>Current Owner:</b> Jesse A McHenry <b>DID Ownrshp Chng:</b> - <b>Cntmnt Fnd Petrol:</b> N <b>Cntmnt Fnd Asb:</b> - <b>Cntmnt Fnd Lead:</b> N <b>Cntmnt Fnd PAHs:</b> No <b>Cntmnt Fnd PCBs:</b> No <b>Cntmnt Fnd VOCs:</b> No <b>Cntmnt Fnd</b> - <b>Selenium:</b> <b>Cntmnt Fnd Iron:</b> - <b>Cntmnt Fnd Arsenic:</b> - <b>Cntmnt Fnd Cd:</b> - <b>Cntmnt Fnd Cr:</b> - <b>Cntmnt Fnd Copper:</b> - <b>Cntmnt Fnd Mercury:</b> - <b>Cntmnt Fnd Nickel:</b> - <b>Cntmnt Fnd Pesticide:</b> -						
<b>Cleanup Required:</b> - <b>SFLLP Fact Owship:</b> - <b>Hrzntl Collct Mthd:</b> - <b>Source Map Scale:</b> - <b>Reference Point:</b> - <b>Horiz Refer Datum:</b> - <b>Latitude:</b> 33.97725 <b>Longitude:</b> -117.380789 <b>CInd Up Petroleum:</b> - <b>CInd Up Asbestos:</b> - <b>CInd Up Lead:</b> - <b>CInd Up PAHs:</b> - <b>CInd Up PCBs:</b> - <b>CInd Up VOCs:</b> - <b>CInd Up Selenium:</b> - <b>CInd Up Iron:</b> - <b>CInd Up Arsenic:</b> - <b>CInd Up Cadmium:</b> - <b>CInd Up Chromium:</b> - <b>CInd Up Copper:</b> - <b>CInd Up Mercury:</b> - <b>CInd Up Nickel:</b> - <b>CInd Up Pesticides:</b> -						



Map Key	Number of Records	Direction	Distance (mi/ft)	Elev/Diff (ft)	Site	DB
Cntmnt Fnd SVOCs:	-				CInd Up SVOCs:	-
Cntmnt Fnd Oth Mtl:	N				CInd Oth Metals:	-
Cntmnt Fnd Other:	No				CInd Up Other:	-
Cntmnt Fnd Unk:	-				CInd Up Unknown:	-
Cntmnt Fnd None:	-				CInd Up None:	-
CInd Up Ctl Sbst:	-				CInd Up Oth Desc:	-
Media Afctd Air:	-				CInd Up Air:	-
Media Afctd Sedi:	-				CInd Up Sediment:	-
Media Afctd Soil:	-				CInd Up Soil:	-
Media Afctd Drnk Wtr:	-				CInd Up Drnk Wtr:	-
Media Afctd Grnd Wtr:	-				CInd Up Grnd Wtr:	-
Media Afctd Surf Wtr:	-				CInd Up Surf Wtr:	-
Media Afctd Bldg Mat:	-				CInd Up Bldg Mats:	-
Media Afctd Ind Air:	-				CInd Up Indoor Air:	-
Media Afctd Unk:	-				CInd Up Unknown:	-
Media Afctd None:	-					
Cntmnt Fnd Ctrl Substncs:	No					
Further Action Cleanup:	-					
Enrollment St Tribal Prg:	-					
Institutional Ctrl ICs Req:	-					
IC Catgry Proprietary Ctrls:	-					
IC Catgry Informational Dev:	-					
IC Catgry Govmntal Ctrls:	-					
IC Catgry Enfrc Prmt TIs:	-					
ICs in Place:	-					
Date ICs in Place:	-					
Photographs are Available:	-					
Video is Available:	-					
Cntmnt Fnd Other Descr :	-					
St Tribal Prg ID No:	-					
Description History:	Commercial					
Ready for Reuse Ind:	No					

#### Detail Information

Grant Recipient Nme:	Riverside Redevelopment Agency	Acre/Grnspace Create:	-
Accmplshmnt Count:	Y	Redev Funding Src:	-
Coop Agreement No:	96986301	Redev Funding Amt:	-
Brwnfld Grant Type:	Assessment	IC Data Address:	-
Assessment Phase:	Phase I Environmental Assessment	Redev Complete Dt:	-
Assmnt Start Date:	10/25/2006	2010 No Blw Pvrty:	547
Assmnt Complete Dt:	06/11/2007	2010 Below Poverty:	18.26
Assmnt Funding Amt:	400	2010 Median Income:	6883
Cleanup Start Date:	-	2010 No Low Income:	931
Clnup Complete Dt:	-	2010 Low Income:	31.07
Acres Cleaned Up:	-	2010 No Vcnt Housng:	56
Cleanup Fnding Src:	-	2010 Vacnt Housng:	5.83
Cleanup Fnding Amt:	-	2010 No Unemployed:	243
Redevmnt Start Dt:	-	2010 Unemployed:	8.11
Clnup / Redev Jobs:	-		
Assmnt Funding Src:	-		
Entity Prvde Assmnt Fnds:	US EPA - Brownfields Assessment Cooperative Agreement		
Enty Prvdng Clnup Fnd:	-		
Entity Prvdng Redev Funds:	-		
Past Use Grnspace Arces:	-		
Past Use Residential Arces:	-		
Past Use Commercial Arces:	-		
Past Use Industrial Arces:	-		
Past Use Multistory Arces:	-		
Future Use Multistory Arces:	-		
Future Use Greenspace:	-		
Future Use Residential:	-		
Future Use Commercial:	-		
Future Use Industrial:	-		
Acres Cleaned Up:	-		
Cleanup Start Date:	-		
Cleanup Completion Date:	-		
ICS in Place:	-		

Map Key	Number of Records	Direction	Distance (mi/ft)	Elev/Diff (ft)	Site	DB
Date ICS in Place:	-					
IC Catgry Govmntal Ctrls:	-					
IC Catgry Enfrcmnt Prmt Tools:	-					
Source of Cleanup Funding:	-					
Entity Prvding Cleanup Funds:	-					

<a href="#">17</a>	1 of 1	W	0.17 / 919.07	790.71 / -6	RIVERSIDE COUNTY OFFICE OF EDUCATION 4383 TEQUESQUITE AVE RIVERSIDE CA 92501-3960	RCRA NON GEN
EPA Handler ID:		CAD981426257				
Gen Status Universe:		No Report				
Contact Name:		RAFAEL TORRES				
Contact Address:		4383 TEQUESQUITE AVE , , RIVERSIDE , CA, 92501 ,				
Contact Phone No and Ext:		951-826-4203				
Contact Email:		RTORRES@RCOE.US				
Contact Country:						
County Name:		RIVERSIDE				
EPA Region:		09				
Land Type:						
Receive Date:		19870410				
Location Latitude:		33.977168				
Location Longitude:		-117.387464				

#### Violation/Evaluation Summary

**Note:** NO RECORDS: As of Nov 2021, there are no Compliance Monitoring and Enforcement (violation) records associated with this facility (EPA ID).

#### Handler Summary

**Importer Activity:** No  
**Mixed Waste Generator:** No  
**Transporter Activity:** No  
**Transfer Facility:** No  
**Onsite Burner Exemption:** No  
**Furnace Exemption:** No  
**Underground Injection Activity:** No  
**Commercial TSD:** No  
**Used Oil Transporter:** No  
**Used Oil Transfer Facility:** No  
**Used Oil Processor:** No  
**Used Oil Refiner:** No  
**Used Oil Burner:** No  
**Used Oil Market Burner:** No  
**Used Oil Spec Marketer:** No

#### Hazardous Waste Handler Details

**Sequence No:** 1  
**Receive Date:** 19870410  
**Handler Name:** RIVERSIDE COUNTY OFFICE OF EDUCATION  
**Source Type:** Implementer  
**Federal Waste Generator Code:** N  
**Generator Code Description:** Not a Generator, Verified

#### Owner/Operator Details

<b>Owner/Operator Ind:</b>	Current Owner	<b>Street No:</b>	
<b>Type:</b>	Other	<b>Street 1:</b>	3939 13TH ST
<b>Name:</b>	RIVERSIDE COUNTY OFFICE OF EDU	<b>Street 2:</b>	
<b>Date Became Current:</b>		<b>City:</b>	RIVERSIDE

Map Key	Number of Records	Direction	Distance (mi/ft)	Elev/Diff (ft)	Site	DB
<div> <div> Date Ended Current:  Phone:  Source Type: </div> <div> 951-826-6530  Implementer </div> <div> State:  Country:  Zip Code: </div> <div> CA    92502-0868 </div> </div> <div> <div> Owner/Operator Ind:  Type:  Name:  Date Became Current:  Date Ended Current:  Phone:  Source Type: </div> <div> Current Operator  Other  RAFAEL TORRES    951-826-4203  Implementer </div> <div> Street No:  Street 1:  Street 2:  City:  State:  Country:  Zip Code: </div> <div>   4383 TEQUESQUITE AVE    RIVERSIDE  CA    92501 </div> </div>						
<a href="#">18</a>	1 of 2	N	0.19 / 984.49	831.18 / 35	Associates National Mortgage 4279 El Dorado St Riverside CA	LOP RIVERSIDE
<div> <div> Site ID:  Status Code:  Status Desc:  Case Type Code:  Case Type Desc: </div> <div> 88887  9  CLOSED/ACTION COMPLETED  S  SOIL ONLY IS IMPACTED </div> <div> Closed Code:  Closed Desc:  Employee: </div> <div> Y  CLOSED SITE  Boltinghaus-LOP </div> </div>						
<a href="#">18</a>	2 of 2	N	0.19 / 984.49	831.18 / 35	ASSOCIATES NATIONAL MORTGAGE 4279 EL DORADO ST RIVERSIDE CA 92501	LUST
<div> <div> Global ID:  Status:  Status Date:  Case Type:  Date Source: </div> <div> T0606500165  COMPLETED - CASE CLOSED  9/5/1995  LUST CLEANUP SITE  LUST Cleanup Sites &amp; Military UST Site from GeoTracker Project Search Results Export; LUST Cleanup Sites &amp; Military UST Site from GeoTracker Cleanup Sites Data Download </div> <div> County:  Latitude:  Longitude: </div> <div> RIVERSIDE  33.9801145955452  -117.384505778522 </div> </div>						
<b><u>LUST Cleanup Sites from GeoTracker Cleanup Sites Data Download - Facilities Detail</u></b>						
<div> <div> RB Case No:  Local Case No:  Begin Date:  Lead Agency:  Local Agency:  CUF Case:  Potential Media of Concern:  How Discovered Description:  Calwater Watershed Name:  DWR GW Subbasin Name:  Disadvantaged Community:  Calenviroscreen Score:  Site History: </div> <div> 083301365T  88887  12/16/1988  RIVERSIDE COUNTY LOP  RIVERSIDE COUNTY LOP  NO  Soil  Santa Ana River - Middle Santa Ana River - Riverside (801.27)  Upper Santa Ana Valley - Riverside-Arlington (8-002.03)  76-80% </div> <div> Potential COC:  How Discovered:  Stop Method:  Stop Description:  Case Worker:  File Location: </div> <div> Gasoline  Close and Remove Tank  SCB  Local Agency Warehouse </div> </div>						
<b><u>LUST Cleanup Sites from GeoTracker Cleanup Sites Data Download - Regulatory Activity</u></b>						
<div> <div> Action Type:  Date :  Action: </div> <div> ENFORCEMENT  9/5/1995  Closure/No Further Action Letter - #RCDEH0905 </div> </div> <div> <div> Action Type:  Date :  Action: </div> <div> ENFORCEMENT  9/4/1995  File review - #RCDEH Upload Site File 9/5/2014 </div> </div> <div> <div> Action Type:  Date :  Action: </div> <div> REMEDIATION  11/6/1989  Excavation </div> </div>						

Map Key	Number of Records	Direction	Distance (mi/ft)	Elev/Diff (ft)	Site	DB
---------	-------------------	-----------	------------------	----------------	------	----

**Action Type:** Other  
**Date :** 12/16/1988  
**Action:** Leak Reported

**LUST Cleanup Sites from GeoTracker Cleanup Sites Data Download - Regulatory Contacts**

<b>Contact Type:</b>	Regional Board Caseworker	<b>Address:</b>	3737 MAIN STREET, SUITE 500
<b>Contact Name:</b>	ROSE SCOTT	<b>Email:</b>	rose.scott@waterboards.ca.gov
<b>City:</b>	RIVERSIDE	<b>Phone No:</b>	9513206375
<b>Organization Name:</b>	SANTA ANA RWQCB (REGION 8)		

<b>Contact Type:</b>	Local Agency Caseworker	<b>Address:</b>	3880 LEMON ST SUITE 200
<b>Contact Name:</b>	SHARON BOLTINGHOUSE	<b>Email:</b>	sbolting@rivco.org
<b>City:</b>	RIVERSIDE	<b>Phone No:</b>	9519558980
<b>Organization Name:</b>	RIVERSIDE COUNTY LOP		

**LUST Cleanup Sites from GeoTracker Cleanup Sites Data Download - Status History**

<b>Status:</b>	Completed - Case Closed
<b>Status Date:</b>	9/5/1995
<b>Status:</b>	Open - Remediation
<b>Status Date:</b>	11/6/1989
<b>Status:</b>	Open - Site Assessment
<b>Status Date:</b>	6/13/1989
<b>Status:</b>	Open - Case Begin Date
<b>Status Date:</b>	12/16/1988
<b>Status:</b>	Open - Site Assessment
<b>Status Date:</b>	12/16/1988

**LUST Sites from GeoTracker Search - Regulatory Profile**

<b>Site Facility Name:</b>	ASSOCIATES NATIONAL MORTGAGE	<b>Potential COC:</b>	GASOLINE
<b>Site Facility Type:</b>	LUST CLEANUP SITE	<b>Facility Type:</b>	
<b>Cleanup Status:</b>	COMPLETED - CASE CLOSED	<b>Composting Method:</b>	
<b>Project Status:</b>		<b>Address:</b>	4279 EL DORADO ST
<b>WDR Place Type:</b>		<b>City:</b>	RIVERSIDE
<b>WDR File:</b>		<b>Zip:</b>	92501
<b>WDR Order:</b>		<b>County:</b>	RIVERSIDE
<b>CUF Priority Assig:</b>		<b>CUF Claim:</b>	
<b>CUF Amount Paid:</b>			
<b>File Location:</b>	LOCAL AGENCY WAREHOUSE		
<b>Designated Beneficial Use:</b>	MUN, AGR, IND, PROC		
<b>Project Oversight Agencies:</b>			
<b>Report Link:</b>	<a href="https://geotracker.waterboards.ca.gov/profile_report?global_id=T0606500165">https://geotracker.waterboards.ca.gov/profile_report?global_id=T0606500165</a>		
<b>Cleanup Status Detail:</b>	COMPLETED - CASE CLOSED AS OF 9/5/1995		
<b>Cleanup History Link:</b>	<a href="https://geotracker.waterboards.ca.gov/profile_report_include?global_id=T0606500165&amp;tabname=regulatoryhistory">https://geotracker.waterboards.ca.gov/profile_report_include?global_id=T0606500165&amp;tabname=regulatoryhistory</a>		
<b>Potential Media of Concern:</b>	SOIL		
<b>User Defined Beneficial Use:</b>			
<b>DWR GW Sub Basin:</b>	Upper Santa Ana Valley - Riverside-Arlington (8-002.03)		
<b>Calwater Watershed Name:</b>	Santa Ana River - Middle Santa Ana River - Riverside (801.27)		
<b>Post Closure Site Management:</b>			
<b>Future Land Use:</b>			
<b>Cleanup Oversight Agencies:</b>	RIVERSIDE COUNTY LOP (LEAD) - CASE #: 88887 CASEWORKER: SHARON BOLTINGHOUSE SANTA ANA RWQCB (REGION 8) - CASE #: 083301365T CASEWORKER: ROSE SCOTT		
<b>Gndwater Monitoring Freque:</b>			
<b>Designated Beneficial Use Desc:</b>	Municipal and Domestic Supply, Agricultural Supply, Industrial Service Supply, Industrial Process Supply		
<b>Site History:</b>			

Map Key	Number of Records	Direction	Distance (mi/ft)	Elev/Diff (ft)	Site	DB
---------	----------------------	-----------	---------------------	-------------------	------	----

No site history available

**LUST Sites from GeoTracker Search - Cleanup Status History**

<b>Status:</b>	Completed - Case Closed
<b>Date :</b>	9/5/1995
<b>Status:</b>	Open - Remediation
<b>Date :</b>	11/6/1989
<b>Status:</b>	Open - Site Assessment
<b>Date :</b>	6/13/1989
<b>Status:</b>	Open - Site Assessment
<b>Date :</b>	12/16/1988
<b>Status:</b>	Open - Case Begin Date
<b>Date :</b>	12/16/1988

**LUST Sites from GeoTracker Search - Cleanup Action Report (as of May 29, 2021)**

<b>Action Type:</b>	EXCAVATION	<b>Begin Date:</b>	11/6/1989
<b>Phase:</b>	Soil	<b>End Date:</b>	4/18/1995
<b>Contaminant Mass Removed:</b>			
<b>Description:</b>	Vent Soil		

**LUST Sites from GeoTracker Search - Regulatory Activities (as of May 29, 2021)**

<b>Action Type:</b>	Other Regulatory Actions
<b>Action Date:</b>	9/5/1995
<b>Received Issue Date:</b>	9/5/1995
<b>Action:</b>	Closure/No Further Action Letter - #RCDEH0905
<b>Doc Link:</b>	
<b>Title Description Comments:</b>	

Riv Co LOP issued NFA letter dated 9/5/1995

<b>Action Type:</b>	Other Regulatory Actions
<b>Action Date:</b>	9/4/1995
<b>Received Issue Date:</b>	9/4/1995
<b>Action:</b>	File review - #RCDEH Upload Site File 9/5/2014
<b>Doc Link:</b>	<a href="https://geotracker.waterboards.ca.gov/view_documents?global_id=T0606500165&amp;enforcement_id=6047488&amp;temptable=ENFORCEMENT">https://geotracker.waterboards.ca.gov/view_documents?global_id=T0606500165&amp;enforcement_id=6047488&amp;temptable=ENFORCEMENT</a>
<b>Title Description Comments:</b>	

RCDEH Upload Site File 9/5/2014

<b>Action Type:</b>	Cleanup Action
<b>Action Date:</b>	11/6/1989
<b>Received Issue Date:</b>	
<b>Action:</b>	Excavation
<b>Doc Link:</b>	
<b>Title Description Comments:</b>	

Vent Soil

<b>Action Type:</b>	Leak Action
<b>Action Date:</b>	12/16/1988
<b>Received Issue Date:</b>	
<b>Action:</b>	Leak Reported
<b>Doc Link:</b>	
<b>Title Description Comments:</b>	

Map Key	Number of Records	Direction	Distance (mi/ft)	Elev/Diff (ft)	Site	DB
---------	-------------------	-----------	------------------	----------------	------	----

**LUST Sites from GeoTracker Search - Documents (as of May 29, 2021)**

<b>Document Type:</b>	Site Documents	<b>Size :</b>	233 KB
<b>Document Date:</b>	6/4/2008	<b>Submitted By:</b>	RIVERSIDE COUNTY LOP (REGULATOR)
<b>Type:</b>	REPORT	<b>Submitted:</b>	
<b>Title:</b>	RCDEH CASE CLOSURE SUMMARY		
<b>Title Link:</b>	https://geotracker.waterboards.ca.gov/site_documents/5305862247/Case%20Closure%20Summary%2Epdf		
<b>Document Type:</b>	Site Documents	<b>Size :</b>	50 KB
<b>Document Date:</b>	6/4/2008	<b>Submitted By:</b>	RIVERSIDE COUNTY LOP (REGULATOR)
<b>Type:</b>	LETTER	<b>Submitted:</b>	
<b>Title:</b>	RCDEH CASE CLOSURE LETTER		
<b>Title Link:</b>	https://geotracker.waterboards.ca.gov/site_documents/5189289689/Closure%20Letter%2Epdf		
<b>Document Type:</b>	Site Documents	<b>Size :</b>	
<b>Document Date:</b>	9/4/1995	<b>Submitted By:</b>	LINDA SHURLOW (REGULATOR)
<b>Type:</b>	FILE REVIEW	<b>Submitted:</b>	
<b>Title:</b>	RCDEH UPLOAD SITE FILE 9/5/2014		
<b>Title Link:</b>	https://geotracker.waterboards.ca.gov/view_documents?global_id=T0606500165&enforcement_id=6047488		

<a href="#">19</a>	1 of 10	NE	0.20 / 1,054.04	819.57 / 23	County of Riverside Office Of Educ. 3939 13th St Riverside CA 92501	DELISTED COUNTY
--------------------	---------	----	--------------------	----------------	--	--------------------

**Original Source Facility ID:**  
**Original Source Name:** Riverside County - Underground Storage Tanks List  
**Record Date:** 26-AUG-2019

<a href="#">19</a>	2 of 10	NE	0.20 / 1,054.04	819.57 / 23	RIVERSIDE COUNTY OFFICE OF EDUCATION 3939 13TH ST Riverside CA 92501	DELISTED TNK
--------------------	---------	----	--------------------	----------------	---	-----------------

**Delisted Storage Tanks**

**Facility ID:** 642  
**Permitting Agency:** RIVERSIDE COUNTY  
**County:** Riverside  
**Latitude:** 33.97847  
**Longitude:** -117.38059  
**Original Source:** UST  
**Record Date:** 30-JAN-2017

<a href="#">19</a>	3 of 10	NE	0.20 / 1,054.04	819.57 / 23	County of Riverside Office Of Educ. 3939 13th St Riverside CA 92501	DELISTED TNK
--------------------	---------	----	--------------------	----------------	--	-----------------

**Delisted Storage Tanks**

**Facility ID:**  
**Permitting Agency:** Riverside County Department of Environmental Health  
**County:** Riverside  
**Latitude:** 33.97846  
**Longitude:** -117.38057  
**Original Source:** UST  
**Record Date:** 10-JUL-2017

Map Key	Number of Records	Direction	Distance (mi/ft)	Elev/Diff (ft)	Site	DB
<a href="#">19</a>	4 of 10	NE	0.20 / 1,054.04	819.57 / 23	Riverside County Office of Education 3939 13th St Riverside CA 92501	UST
Facility ID:		FA0014631		Latitude:		33.97846
CERS ID:		10457062		Longitude:		-117.38057
County:		Riverside				
Permitting Agency:		Riverside County Department of Environmental Health				
Note:		Information related to facilities can be searched on Geo Tracker Website: <a href="https://geotracker.waterboards.ca.gov/search">https://geotracker.waterboards.ca.gov/search</a>				
Site Facility Type:		PERMITTED UNDERGROUND STORAGE TANK (UST)				

<a href="#">19</a>	5 of 10	NE	0.20 / 1,054.04	819.57 / 23	Riverside County Office of Education 3939 13TH ST RIVERSIDE CA 92501	CERS TANK
Site ID:		62204		Latitude:		33.978460
Longitude:		-117.380566				

#### Regulated Programs

El ID:	10457062
El Description:	Chemical Storage Facilities
El ID:	10457062
El Description:	Underground Storage Tank
El ID:	10457062
El Description:	Hazardous Waste Generator

#### Violations

<b>Violation Date:</b>	09/15/2020	<b>Violation Source:</b>	CERS
<b>Violation Program:</b>	HMRRP	<b>Violation Division:</b>	Riverside City Fire Department
<b>Citation:</b>	Un-Specified		
<b>Violation Notes:</b>			

Returned to compliance on 10/15/2020. 104B - Emergency contact information posted in a conspicuous location. [RMC 9.48.040 (5)] - Post the required emergency contact information. Update emergency numbers posted at the lobby to the current template submitted in CERS.

#### Violation Description:

Business Plan Program - Administration/Documentation - General Local Ordinance

#### Violations

Violation Date:	10/19/2020	Violation Source:	CERS
Violation Program:	UST	Violation Division:	Riverside County Department of Env Health
Citation:	23 CCR 16 2712(i), 2632(d)(2), 2634(e), 2641(h) - California Code of Regulations, Title 23, Chapter 16, Section(s) 2712(i), 2632(d)(2), 2634(e), 2641(h)		

#### Violation Notes:

Returned to compliance on 10/19/2020. OBSERVATION: No UST Response Plan available on site during inspection. CORRECTIVE ACTION: Owner/operator shall maintain a current UST Response Plan on site that has been accepted in CERS and make available for review. A copy of the UST Response plan was provided to the operator at the time of this inspection. CERS Administrator shall update and provide "monitoring indicators" on this document.

#### Violation Description:

Failure to submit a current UST Response Plan available on site.



Map Key	Number of Records	Direction	Distance (mi/ft)	Elev/Diff (ft)	Site	DB
---------	-------------------	-----------	------------------	----------------	------	----

#### Violations

**Violation Date:** 10/19/2020  
**Violation Program:** UST  
**Violation Source:** CERS  
**Violation Division:** Riverside County Department of Env Health  
**Citation:** 23 CCR 16 2712(i) - California Code of Regulations, Title 23, Chapter 16, Section(s) 2712(i)  
**Violation Notes:**

Returned to compliance on 10/19/2020. OBSERVATION: No UST Monitoring Plan available on site during inspection. CORRECTIVE ACTION: Owner/operator shall maintain a current UST Monitoring Plan on site that has been accepted in CERS and make available for review. A copy of the Tank Information and Monitoring plan was provided to the operator at the time of this inspection.

#### **Violation Description:**

Failure to have current UST Monitoring Plan available on site.

#### Violations

**Violation Date:** 09/15/2020  
**Violation Program:** HMRRP  
**Violation Source:** CERS  
**Violation Division:** Riverside City Fire Department  
**Citation:** HSC 6.95 25508(a)(1) - California Health and Safety Code, Chapter 6.95, Section(s) 25508(a)(1)  
**Violation Notes:**

Returned to compliance on 10/15/2020. The chemical inventory has not been submitted accurately. Submit the chemical inventory in CERS. Include the changes of the following chemicals in CERS: remove HFC-134a if no longer used or stored on site.

#### **Violation Description:**

Failure to complete and electronically submit hazardous material inventory information for all reportable hazardous materials on site at or above reportable quantities.

#### Violations

**Violation Date:** 08/19/2019  
**Violation Program:** HW  
**Violation Source:** CERS  
**Violation Division:** Riverside County Department of Env Health  
**Citation:** 22 CCR 12 66262.34(f) - California Code of Regulations, Title 22, Chapter 12, Section(s) 66262.34(f)  
**Violation Notes:**

Returned to compliance on 08/26/2019.

#### **Violation Description:**

Failure to properly label hazardous waste accumulation containers and portable tanks with the following requirements: "Hazardous Waste", name and address of the generator, physical and chemical characteristics of the Hazardous Waste, and starting accumulation date.

#### Violations

**Violation Date:** 09/15/2020  
**Violation Program:** HMRRP  
**Violation Source:** CERS  
**Violation Division:** Riverside City Fire Department  
**Citation:** HSC 6.95 25505(c) - California Health and Safety Code, Chapter 6.95, Section(s) 25505(c)  
**Violation Notes:**

Returned to compliance on 10/15/2020. No business plan was readily available on site. Obtain a copy of the Business plan or have access to the plan electronically.

#### **Violation Description:**

Failure to have a business plan readily available to personnel of the business or the unified program facility with responsibilities for emergency response or training.

#### Violations

Map Key	Number of Records	Direction	Distance (mi/ft)	Elev/Diff (ft)	Site	DB
---------	-------------------	-----------	------------------	----------------	------	----

**Violation Date:** 10/19/2020  
**Violation Program:** UST  
**Citation:** 23 CCR 16 2712(b)(6) - California Code of Regulations, Title 23, Chapter 16, Section(s) 2712(b)(6)  
**Violation Notes:**

Returned to compliance on 10/19/2020. OBSERVATION: Observed that facility did not have a copy of the 2019 monitoring certification, spill container testing and SB989 secondary containment testing documents. CORRECTIVE ACTION: Owner/operator shall provide all maintenance, monitoring, repair and/or upgrade records. Maintain copies on site and available for review. A copy of the 2019 monitoring certification, spill container testing and SB989 results were provided to the operator at the time of this inspection.

**Violation Description:**

Failure to maintain records of repairs and upgrades on site, or off site if approved by the UPA, for the life of the UST.

**Violations**

**Violation Date:** 01/08/2018  
**Violation Program:** HMRRP  
**Citation:** HSC 6.95 Multiple - California Health and Safety Code, Chapter 6.95, Section(s) Multiple  
**Violation Notes:**

Returned to compliance on 01/09/2018. Expired permit 6-30-2017 Corrected 1-9-2018 by email

**Violation Description:**

Business Plan Program - Administration/Documentation - General

**Violations**

**Violation Date:** 09/15/2020  
**Violation Program:** HMRRP  
**Citation:** HSC 6.95 25505(a)(4) - California Health and Safety Code, Chapter 6.95, Section(s) 25505(a)(4)  
**Violation Notes:**

Returned to compliance on 10/15/2020. No training records were available for review. Provide documentation on training being conducted for the past 1-3 years.

**Violation Description:**

Failure to provide initial and annual training to all employees in safety procedures in the event of a release or threatened release of a hazardous material or failure to document and maintain training records for a minimum of three years.

**Violations**

**Violation Date:** 11/14/2018  
**Violation Program:** UST  
**Citation:** 23 CCR 16 2712(b)(1)(G) - California Code of Regulations, Title 23, Chapter 16, Section(s) 2712(b)(1)(G)  
**Violation Notes:**

Returned to compliance on 10/01/2019.

**Violation Description:**

Failure to comply with one or more of the following overflow prevention equipment requirements:  
 Alert the transfer operator when the tank is 90 percent full by restricting the flow into the tank or triggering an audible and visual alarm; or  
 Restrict delivery of flow to the tank at least 30 minutes before the tank overfills, provided the restriction occurs when the tank is filled to no more than 95 percent of capacity; and activate an audible alarm at least five minutes before the tank overfills; or  
 Provide positive shut-off of flow to the tank when the tank is filled to no more than 95 percent of capacity; or  
 Provide positive shut-off of flow to the tank so that none of the fittings located on the top of the tank are exposed to product due to overfilling.

Install/retrofit overflow prevention equipment that does not use flow restrictors on vent piping to meet overflow prevention equipment requirements when the overflow prevention equipment is installed, repaired, or replaced on and after October 1, 2018.

<b>Map Key</b>	<b>Number of Records</b>	<b>Direction</b>	<b>Distance (mi/ft)</b>	<b>Elev/Diff (ft)</b>	<b>Site</b>	<b>DB</b>
----------------	--------------------------	------------------	-------------------------	-----------------------	-------------	-----------

For USTs installed before October 1, 2018, perform an inspection by October 13, 2018 and every 36 months thereafter.

For USTs installed on and after October 1, 2018, perform an inspection at installation and every 36 months thereafter.

Inspected within 30 days after a repair to the overfill prevention equipment.

Inspected using an applicable manufacturer guidelines, industry codes, engineering standards, or a method approved by a professional engineer.

Inspected by a certified UST service technician.

Maintain records of overfill prevention equipment inspection for 36 months.

#### **Violations**

**Violation Date:** 10/01/2019  
**Violation Program:** UST  
**Citation:** 23 CCR 16 2712(b)(1)(G) - California Code of Regulations, Title 23, Chapter 16, Section(s) 2712(b)(1)(G)  
**Violation Source:** CERS  
**Violation Division:** Riverside County Department of Env Health  
**Violation Notes:**

Returned to compliance on 10/01/2019.

#### **Violation Description:**

Failure to comply with one or more of the following overfill prevention equipment requirements:  
Alert the transfer operator when the tank is 90 percent full by restricting the flow into the tank or triggering an audible and visual alarm; or  
Restrict delivery of flow to the tank at least 30 minutes before the tank overfills, provided the restriction occurs when the tank is filled to no more than 95 percent of capacity; and activate an audible alarm at least five minutes before the tank overfills; or  
Provide positive shut-off of flow to the tank when the tank is filled to no more than 95 percent of capacity; or  
Provide positive shut-off of flow to the tank so that none of the fittings located on the top of the tank are exposed to product due to overfilling.

Install/retrofit overfill prevention equipment that does not use flow restrictors on vent piping to meet overfill prevention equipment requirements when the overfill prevention equipment is installed, repaired, or replaced on and after October 1, 2018.

For USTs installed before October 1, 2018, perform an inspection by October 13, 2018 and every 36 months thereafter.

For USTs installed on and after October 1, 2018, perform an inspection at installation and every 36 months thereafter.

Inspected within 30 days after a repair to the overfill prevention equipment.

Inspected using an applicable manufacturer guidelines, industry codes, engineering standards, or a method approved by a professional engineer.

Inspected by a certified UST service technician.

Maintain records of overfill prevention equipment inspection for 36 months.

#### **Violations**

**Violation Date:** 10/19/2020  
**Violation Program:** HW  
**Citation:** 22 CCR 12 66262.34(f) - California Code of Regulations, Title 22, Chapter 12, Section(s) 66262.34(f)  
**Violation Source:** CERS  
**Violation Division:** Riverside County Department of Env Health  
**Violation Notes:**

Returned to compliance on 10/19/2020. OBSERVATION: Observed incomplete labels on one 55 gallon liquid waste drum. CORRECTIVE ACTION: Owner/operator shall label hazardous waste containers with all the required information. Label shall include at least: the words "'hazardous waste'", generator name and address, accumulation start date, composition and physical state of waste, and hazardous property statement. Operator correctly completed the hazardous waste label at the time of this inspection. Note: This drum is full and requires immediate pick up, once EPA ID # is obtained.

#### **Violation Description:**

Failure to properly label hazardous waste accumulation containers and portable tanks with the following requirements: "Hazardous Waste", name and address of the generator, physical and chemical characteristics of the Hazardous Waste, and starting accumulation date.

#### **Violations**

Map Key	Number of Records	Direction	Distance (mi/ft)	Elev/Diff (ft)	Site	DB
---------	-------------------	-----------	------------------	----------------	------	----

<b>Violation Date:</b>	10/19/2020	<b>Violation Source:</b>	CERS
<b>Violation Program:</b>	HW	<b>Violation Division:</b>	Riverside County Department of Env Health
<b>Citation:</b>	22 CCR 12 66262.12 - California Code of Regulations, Title 22, Chapter 12, Section(s) 66262.12		
<b>Violation Notes:</b>			

Returned to compliance on 10/22/2020. OBSERVATION: Observed facility using EPA ID CAD981426257 which is not appropriate for this facility. This EPA ID# belongs to the Riverside Office of Education located at 4383 Tequesquite Ave Riverside, CA 92501 CORRECTIVE ACTION: Owner/operator shall obtain new/correct EPA ID number. Hazardous waste shall not be offered for transport until EPA ID is updated. Update CERS with new EPA ID# and resubmit.

#### Violation Description:

Failure to obtain an Identification Number prior to treating, storing, disposing of, transporting or offering for transportation any hazardous waste.

#### Violations

<b>Violation Date:</b>	10/09/2018	<b>Violation Source:</b>	CERS
<b>Violation Program:</b>	UST	<b>Violation Division:</b>	Riverside County Department of Env Health
<b>Citation:</b>	HSC 6.7 25284.2 - California Health and Safety Code, Chapter 6.7, Section(s) 25284.2		
<b>Violation Notes:</b>			

Returned to compliance on 10/12/2018.

#### Violation Description:

"Failure to meet one or more of the following requirements:

Install or maintain a liquid-tight spill container.

Have a minimum capacity of five gallons.

Have a functional drain valve or other method for the removal of liquid from the spill container.

Be resistant to galvanic corrosion.

Perform a tightness test at installation, every 12 months thereafter, or within 30 days after a repair to the spill container.

Tested using applicable manufacturer guidelines, industry codes, engineering standards, or a method approved by a professional engineer.

Tested by a certified UST service technician.

Maintain records of spill containment testing for 36 months.

"

#### Violations

<b>Violation Date:</b>	10/01/2019	<b>Violation Source:</b>	CERS
<b>Violation Program:</b>	UST	<b>Violation Division:</b>	Riverside County Department of Env Health
<b>Citation:</b>	23 CCR 16 2716(e) - California Code of Regulations, Title 23, Chapter 16, Section(s) 2716(e)		
<b>Violation Notes:</b>			

Returned to compliance on 10/01/2019.

#### Violation Description:

For designated operator (DO) monthly inspections conducted before October 1, 2018, failure to comply with one or more of the following requirements: Be performed by an ICC certified DO.

Inspect monthly alarm history report, check that alarms are documented and responded to appropriately, and attach a copy.

Inspect for the presence of liquid/debris in spill containers.

Inspect for the presence of liquid/debris in under dispenser containment (UDC) and ensure that the monitoring equipment is positioned correctly.

Inspect for liquid or debris in containment sumps where an alarm occurred with no service visit.

Check that all testing and maintenance has been completed and documented.

Verify that all facility employees have been trained in accordance with 23 CCR 2715(c).

For designated operator (DO) 30 day inspections conducted on and after October 1, 2018, failure to conduct the designated UST operator visual inspection at least once every 30 days.

Map Key	Number of Records	Direction	Distance (mi/ft)	Elev/Diff (ft)	Site	DB
---------	-------------------	-----------	------------------	----------------	------	----

#### Violations

**Violation Date:** 09/15/2020  
**Violation Program:** HMRRP  
**Citation:** HSC 6.95 25508.1(a)-(f) - California Health and Safety Code, Chapter 6.95, Section(s) 25508.1(a)-(f)  
**Violation Notes:**

Returned to compliance on 10/15/2020. The business plan update within 30 days has not been completed as required due to the change of removing HCF-134a if not longer stored or used on site.

#### **Violation Description:**

Failure to electronically update business plan within 30 days of any one of the following events:  
 A 100 percent or more increase in the quantity of a previously disclosed material.  
 Any handling of a previously undisclosed hazardous materials at or above reportable quantities.  
 A change of business address, business ownership, or business name.  
 A substantial change in the handler's operations that requires modification to any portion of the business plan.

#### Violations

**Violation Date:** 09/15/2020  
**Violation Program:** HMRRP  
**Citation:** Un-Specified  
**Violation Notes:**

Returned to compliance on 10/15/2020. 104C - Hazmat storage area(s) properly posted. [RMC 16.32.020; CFC, Section 5003.6] - The hazmat storage area(s) signage was obscured or removed. Provide signage on generator cage: "No Smoking" & "Diesel".

#### **Violation Description:**

Business Plan Program - Operations/Maintenance - General Local Ordinance

#### Evaluations

**Eval Date:** 01/08/2018  
**Violations Found:** Yes  
**Eval General Type:** Compliance Evaluation Inspection  
**Eval Type:** Routine done by local agency  
**Eval Division:** Riverside City Fire Department  
**Eval Program:** HMRRP  
**Eval Source:** CERS  
**Eval Notes:**

**Eval Date:** 10/19/2020  
**Violations Found:** Yes  
**Eval General Type:** Compliance Evaluation Inspection  
**Eval Type:** Routine done by local agency  
**Eval Division:** Riverside County Department of Env Health  
**Eval Program:** UST  
**Eval Source:** CERS  
**Eval Notes:**

AW Associates, Steve Lantz, ICC Technician #8358929, expires 5-13-21 performed annual monitoring certification Heidi Barrios performed the routine UST Inspection.; Note: data in [EVAL Notes] field for some records is truncated from the source.

**Eval Date:** 10/15/2020  
**Violations Found:** No  
**Eval General Type:** Other/Unknown  
**Eval Type:** Other, not routine, done by local agency  
**Eval Division:** Riverside City Fire Department  
**Eval Program:** HMRRP  
**Eval Source:** CERS

Map Key	Number of Records	Direction	Distance (mi/ft)	Elev/Diff (ft)	Site	DB
---------	-------------------	-----------	------------------	----------------	------	----

**Eval Notes:**

Reinspection - D. Young. All violations from 9/15/2020 routine inspection have been abated.; Note: data in [EVAL Notes] field for some records is truncated from the source.

**Eval Date:** 10/12/2018  
**Violations Found:** No  
**Eval General Type:** Other/Unknown  
**Eval Type:** Other, not routine, done by local agency  
**Eval Division:** Riverside County Department of Env Health  
**Eval Program:** UST  
**Eval Source:** CERS  
**Eval Notes:**

UST follow up inspection Verifed Spill Container replacement -Test passed, facility in compliance ; Note: data in [EVAL Notes] field for some records is truncated from the source.

**Eval Date:** 10/20/2016  
**Violations Found:** No  
**Eval General Type:** Compliance Evaluation Inspection  
**Eval Type:** Routine done by local agency  
**Eval Division:** Riverside County Department of Env Health  
**Eval Program:** UST  
**Eval Source:** CERS  
**Eval Notes:**

UST annual CMD/inspection; Note: data in [EVAL Notes] field for some records is truncated from the source.

**Eval Date:** 10/25/2013  
**Violations Found:** No  
**Eval General Type:** Compliance Evaluation Inspection  
**Eval Type:** Routine done by local agency  
**Eval Division:** Riverside County Department of Env Health  
**Eval Program:** UST  
**Eval Source:** CERS  
**Eval Notes:**

UST annual CMD/inspection; Note: data in [EVAL Notes] field for some records is truncated from the source.

**Eval Date:** 10/17/2014  
**Violations Found:** No  
**Eval General Type:** Compliance Evaluation Inspection  
**Eval Type:** Routine done by local agency  
**Eval Division:** Riverside City Fire Department  
**Eval Program:** HMRRP  
**Eval Source:** CERS  
**Eval Notes:**

**Eval Date:** 10/24/2014  
**Violations Found:** No  
**Eval General Type:** Compliance Evaluation Inspection  
**Eval Type:** Routine done by local agency  
**Eval Division:** Riverside County Department of Env Health  
**Eval Program:** UST  
**Eval Source:** CERS  
**Eval Notes:**

UST CMD/annual inspection; Note: data in [EVAL Notes] field for some records is truncated from the source.

**Eval Date:** 09/15/2020  
**Violations Found:** Yes  
**Eval General Type:** Compliance Evaluation Inspection  
**Eval Type:** Routine done by local agency  
**Eval Division:** Riverside City Fire Department

Map Key	Number of Records	Direction	Distance (mi/ft)	Elev/Diff (ft)	Site	DB
---------	-------------------	-----------	------------------	----------------	------	----

Eval Program:	HMRRP
Eval Source:	CERS
Eval Notes:	

Inspector M. Kinser; Note: data in [EVAL Notes] field for some records is truncated from the source.

Eval Date:	08/19/2019
Violations Found:	Yes
Eval General Type:	Compliance Evaluation Inspection
Eval Type:	Routine done by local agency
Eval Division:	Riverside County Department of Env Health
Eval Program:	HW
Eval Source:	CERS
Eval Notes:	

Eval Date:	11/14/2018
Violations Found:	Yes
Eval General Type:	Other/Unknown
Eval Type:	Other, not routine, done by local agency
Eval Division:	Riverside County Department of Env Health
Eval Program:	UST
Eval Source:	CERS
Eval Notes:	

Overfill prevention inspection failed. NOV issued.; Note: data in [EVAL Notes] field for some records is truncated from the source.

Eval Date:	10/01/2021
Violations Found:	No
Eval General Type:	Compliance Evaluation Inspection
Eval Type:	Routine done by local agency
Eval Division:	Riverside County Department of Env Health
Eval Program:	UST
Eval Source:	CERS
Eval Notes:	

The purpose of this visit is to conduct an annual monitoring certification test and an overfil test. Service Technician Chris Harlin, with PF services, is on site performing all tests. Service technician ICC# 5246736 Expires 04/23/2023. ; Note: data in [EVAL Notes] field for some records is truncated from the source.

Eval Date:	10/18/2017
Violations Found:	No
Eval General Type:	Compliance Evaluation Inspection
Eval Type:	Routine done by local agency
Eval Division:	Riverside County Department of Env Health
Eval Program:	UST
Eval Source:	CERS
Eval Notes:	

UST annual inspection/CMD; Note: data in [EVAL Notes] field for some records is truncated from the source.

Eval Date:	10/01/2019
Violations Found:	Yes
Eval General Type:	Compliance Evaluation Inspection
Eval Type:	Routine done by local agency
Eval Division:	Riverside County Department of Env Health
Eval Program:	UST
Eval Source:	CERS
Eval Notes:	

Eval Date:	10/09/2018
Violations Found:	Yes
Eval General Type:	Compliance Evaluation Inspection
Eval Type:	Routine done by local agency
Eval Division:	Riverside County Department of Env Health



Map Key	Number of Records	Direction	Distance (mi/ft)	Elev/Diff (ft)	Site	DB
---------	-------------------	-----------	------------------	----------------	------	----

Eval Program:	UST
Eval Source:	CERS
Eval Notes:	

UST CMD/inspection; Note: data in [EVAL Notes] field for some records is truncated from the source.

Eval Date:	10/19/2020
Violations Found:	Yes
Eval General Type:	Compliance Evaluation Inspection
Eval Type:	Routine done by local agency
Eval Division:	Riverside County Department of Env Health
Eval Program:	HW
Eval Source:	CERS
Eval Notes:	

This facility is a small quantity, hazardous waste generator of incidental waste paint and non-empty aerosols, and petroleum testing liquid. Routine hazardous waste inspection conducted by H. Barrios Note: Facility shall apply to the DTSC, to obtain a site specific EPA ID # to ship hazardous waste from this site. Waste stream should not be consolidated to another O&M site.; Note: data in [EVAL Notes] field for some records is truncated from the source.

Eval Date:	10/23/2015
Violations Found:	No
Eval General Type:	Compliance Evaluation Inspection
Eval Type:	Routine done by local agency
Eval Division:	Riverside County Department of Env Health
Eval Program:	UST
Eval Source:	CERS
Eval Notes:	

UST annual inspection/CMD; Note: data in [EVAL Notes] field for some records is truncated from the source.

### Affiliations

Affil Type Desc:	UST Permit Applicant
Entity Name:	Rafael Torres
Entity Title:	Project Mgr.
Address:	
City:	
State:	
Country:	
Zip Code:	
Phone:	(951) 826-4206

Affil Type Desc:	Facility Mailing Address
Entity Name:	Mailing Address
Entity Title:	
Address:	PO Box 868
City:	Riverside
State:	CA
Country:	
Zip Code:	92502
Phone:	

Affil Type Desc:	UST Property Owner Name
Entity Name:	Riverside County Office of Education
Entity Title:	
Address:	3939 13th St
City:	Riverside
State:	Ca
Country:	United States
Zip Code:	92502
Phone:	(951) 826-4206

Affil Type Desc:	CUPA District
Entity Name:	Riverside Cnty Env Health
Entity Title:	

<b>Map Key</b>	<b>Number of Records</b>	<b>Direction</b>	<b>Distance (mi/ft)</b>	<b>Elev/Diff (ft)</b>	<b>Site</b>	<b>DB</b>
<hr/>						
<b>Address:</b>		4065 County Circle Drive, Room 104				
<b>City:</b>		Riverside				
<b>State:</b>		CA				
<b>Country:</b>						
<b>Zip Code:</b>		92503				
<b>Phone:</b>		(951) 358-5055				
<b>Affil Type Desc:</b>		Legal Owner				
<b>Entity Name:</b>		Riverside County Office of Education				
<b>Entity Title:</b>						
<b>Address:</b>		PO Box 868				
<b>City:</b>		Riverside				
<b>State:</b>		CA				
<b>Country:</b>		United States				
<b>Zip Code:</b>		92501				
<b>Phone:</b>		(951) 826-4203				
<b>Affil Type Desc:</b>		UST Tank Owner				
<b>Entity Name:</b>		Riverside County Office of Education				
<b>Entity Title:</b>						
<b>Address:</b>		3939 13th St				
<b>City:</b>		Riverside				
<b>State:</b>		CA				
<b>Country:</b>		United States				
<b>Zip Code:</b>		92502				
<b>Phone:</b>		(951) 826-4206				
<b>Affil Type Desc:</b>		Parent Corporation				
<b>Entity Name:</b>		Riverside County Office of Education				
<b>Entity Title:</b>						
<b>Address:</b>						
<b>City:</b>						
<b>State:</b>						
<b>Country:</b>						
<b>Zip Code:</b>						
<b>Phone:</b>						
<b>Affil Type Desc:</b>		Identification Signer				
<b>Entity Name:</b>		Rafael Torres				
<b>Entity Title:</b>		Project Manager				
<b>Address:</b>						
<b>City:</b>						
<b>State:</b>						
<b>Country:</b>						
<b>Zip Code:</b>						
<b>Phone:</b>						
<b>Affil Type Desc:</b>		UST Tank Operator				
<b>Entity Name:</b>		Riverside County Office of Education				
<b>Entity Title:</b>						
<b>Address:</b>		3939 13th St				
<b>City:</b>		Riverside				
<b>State:</b>		CA				
<b>Country:</b>		United States				
<b>Zip Code:</b>		92502				
<b>Phone:</b>		(951) 826-4206				
<b>Affil Type Desc:</b>		Operator				
<b>Entity Name:</b>		Riverside County Office of Education				
<b>Entity Title:</b>						
<b>Address:</b>						
<b>City:</b>						
<b>State:</b>						
<b>Country:</b>						
<b>Zip Code:</b>						
<b>Phone:</b>		(951) 826-4203				
<b>Affil Type Desc:</b>		Document Preparer				
<b>Entity Name:</b>		Patrick Luu (ProActive Consulting Group)				

Map Key	Number of Records	Direction	Distance (mi/ft)	Elev/Diff (ft)	Site	DB
<b>Entity Title:</b> <b>Address:</b> <b>City:</b> <b>State:</b> <b>Country:</b> <b>Zip Code:</b> <b>Phone:</b>  <b>Affil Type Desc:</b> Environmental Contact <b>Entity Name:</b> Riverside County Office of Education <b>Entity Title:</b> <b>Address:</b> 4383 Tequesquite Ave <b>City:</b> Riverside <b>State:</b> CA <b>Country:</b> <b>Zip Code:</b> 92501 <b>Phone:</b>						
<b><u>Coordinates</u></b>						
<b>Env Int Type Code:</b>	HMBP			<b>Longitude:</b>	-117.380570	
<b>Program ID:</b>	10457062			<b>Coord Name:</b>		
<b>Latitude:</b>	33.978460			<b>Ref Point Type Desc:</b>	Center of a facility or station.	
<a href="#">19</a>	6 of 10	NE	0.20 / 1,054.04	819.57 / 23	County of Riverside Office Of Educ. 3939 13th St Riverside CA 92501	UST RIVERSIDE
<b>No of Tanks:</b>		1				
<a href="#">19</a>	7 of 10	NE	0.20 / 1,054.04	819.57 / 23	COUNTY OFFICE OF EDUCATION 3939 13TH ST RIVERSIDE CA	UST SWEEPS
<b>C C:</b>	A33-000-65444			<b>D Filename:</b>	SITE16A	
<b>BOE:</b>				<b>Page No:</b>	91	
<b>Comp:</b>	65444			<b>County:</b>	RIVERSIDE	
<b>Status:</b>	ACTIVE			<b>State :</b>	CA	
<b>No of Tanks:</b>	1			<b>Zip:</b>	92502	
<b>Jurisdict:</b>	RIVERSIDE COUNTY			<b>Latitude:</b>	33.978493	
<b>Agency:</b>	ENVIRONMENTAL HEALTH - U.S.T.			<b>Longitude:</b>	-117.380556	
<b>Phone:</b>				<b>Georesult:</b>	S5HPNTSC-A	
<b><u>Tank Details</u></b>						
<b>Tank ID:</b>	000001			<b>S Contain:</b>		
<b>O Tank ID:</b>	1			<b>Stg:</b>	P	
<b>SWRCB No:</b>	33-000-065444-000001			<b>Storage :</b>		
<b>Removed:</b>				<b>Storag Type:</b>	PRODUCT	
<b>Installed:</b>				<b>P Contain:</b>		
<b>A Date:</b>	11-18-92			<b>Content:</b>	DIESEL	
<b>Capac:</b>	500			<b>ONA:</b>		
<b>Tank Use:</b>	M.V. FUEL			<b>D File Name:</b>	TANK16A	
<a href="#">19</a>	8 of 10	NE	0.20 / 1,054.04	819.57 / 23	RIVERSIDE COUNTY OFFICE OF EDUCATION 3939 13TH STREET RIVERSIDE CA 92502	RCRA NON GEN
<b>EPA Handler ID:</b>	CAC003089114					
<b>Gen Status Universe:</b>	No Report					
<b>Contact Name:</b>	DALE GLOVER					

Map Key	Number of Records	Direction	Distance (mi/ft)	Elev/Diff (ft)	Site	DB
<b>Contact Address:</b>		3939 13TH STREET , , RIVERSIDE , CA, 92502 ,				
<b>Contact Phone No and Ext:</b>		951-826-6399				
<b>Contact Email:</b>		KSEDANO@AOL.COM				
<b>Contact Country:</b>						
<b>County Name:</b>		RIVERSIDE				
<b>EPA Region:</b>		09				
<b>Land Type:</b>						
<b>Receive Date:</b>		20201020				
<b>Location Latitude:</b>						
<b>Location Longitude:</b>						

#### Violation/Evaluation Summary

**Note:** NO RECORDS: As of Nov 2021, there are no Compliance Monitoring and Enforcement (violation) records associated with this facility (EPA ID).

#### Handler Summary

**Importer Activity:** No  
**Mixed Waste Generator:** No  
**Transporter Activity:** No  
**Transfer Facility:** No  
**Onsite Burner Exemption:** No  
**Furnace Exemption:** No  
**Underground Injection Activity:** No  
**Commercial TSD:** No  
**Used Oil Transporter:** No  
**Used Oil Transfer Facility:** No  
**Used Oil Processor:** No  
**Used Oil Refiner:** No  
**Used Oil Burner:** No  
**Used Oil Market Burner:** No  
**Used Oil Spec Marketer:** No

#### Hazardous Waste Handler Details

**Sequence No:** 1  
**Receive Date:** 20201020  
**Handler Name:** RIVERSIDE COUNTY OFFICE OF EDUCATION  
**Source Type:** Implementer  
**Federal Waste Generator Code:** N  
**Generator Code Description:** Not a Generator, Verified

#### Owner/Operator Details

<b>Owner/Operator Ind:</b>	Current Owner	<b>Street No:</b>	
<b>Type:</b>	Other	<b>Street 1:</b>	3939 13TH STREET
<b>Name:</b>	RIVERSIDE COUNTY OFFICE OF ED-ROP	<b>Street 2:</b>	
<b>Date Became Current:</b>		<b>City:</b>	RIVERSIDE
<b>Date Ended Current:</b>		<b>State:</b>	CA
<b>Phone:</b>	951-826-6399	<b>Country:</b>	
<b>Source Type:</b>	Implementer	<b>Zip Code:</b>	92502

<b>Owner/Operator Ind:</b>	Current Operator	<b>Street No:</b>	
<b>Type:</b>	Other	<b>Street 1:</b>	3939 13TH STREET
<b>Name:</b>	DALE GLOVER	<b>Street 2:</b>	
<b>Date Became Current:</b>		<b>City:</b>	RIVERSIDE
<b>Date Ended Current:</b>		<b>State:</b>	CA
<b>Phone:</b>	951-826-6399	<b>Country:</b>	
<b>Source Type:</b>	Implementer	<b>Zip Code:</b>	92502

Map Key	Number of Records	Direction	Distance (mi/ft)	Elev/Diff (ft)	Site	DB
<hr/>						
					3939 13TH ST RIVERSIDE CA 92501-3505	
Fac ID:	FA0001252			State:	CA	
Rec ID:	PR0001114			City:	RIVERSIDE	
County:				Zip:	92501-3505	
Address:	3939 13TH ST					
<u>Details</u>						
Current Status:				Phone No:	9098266816	
Last Bill:	01/01/11			Count:	1032	
Fixed Fee:	43			Mailing Zip:	92502-086	
PE:	4332					
Facility Description:	MED SMALL QUANTITY GENERATOR					
<hr/>						
<a href="#">19</a>	10 of 10	NE	0.20 / 1,054.04	819.57 / 23	OFFICE OF ED/STUDENT PROG, S/E 3939 13TH ST RIVERSIDE CA 92501-3505	MED WST RIVERSIDE
Fac ID:	FA0001252			State:	CA	
Rec ID:	PR0001370			City:	RIVERSIDE	
County:				Zip:	92501-3505	
Address:	3939 13TH ST					
<u>Details</u>						
Current Status:	ACTIVE			Phone No:	9516814533	
Last Bill:	01/01/11			Count:	1033	
Fixed Fee:	40			Mailing Zip:		
PE:	4336					
Facility Description:	MED LIMITED QUANTITY HAULING PERMIT					
<hr/>						
<a href="#">20</a>	1 of 1	ESE	0.21 / 1,122.63	822.53 / 26	LLU DENTAL CLINIC-CALVARY PRESBYTERIAN CHURCH 4496 MAGNOLIA AVE RIVERSIDE CA 92501	MED WST RIVERSIDE
Fac ID:	FA0035419			State:	CA	
Rec ID:	PR0055142			City:	RIVERSIDE	
County:				Zip:	92501	
Address:	4496 MAGNOLIA AVE					
<u>Details</u>						
Current Status:				Phone No:		
Last Bill:	04/05/11			Count:	1668	
Fixed Fee:	43			Mailing Zip:	92408	
PE:	4332					
Facility Description:	MED SMALL QUANTITY GENERATOR					
<hr/>						
<a href="#">21</a>	1 of 1	ENE	0.22 / 1,153.71	821.81 / 25	NE Almond St and 13th St NE Almond St and 13th St Riverside CA 92501	FED BROWNFIELDS
Acres Property ID:	64995			Cleanup Required:	-	
Prprty Size(Acres):	.51			SFLLP Fact Owship:	-	
Radius:	.5			Hzrntl Collct Mthd:	-	
Type of Funding:	-			Source Map Scale:	-	
Local Property No:	215261015.0			Reference Point:	-	
Ownership Entity:	-			Horiz Refer Datum:	-	
Current Owner:	Riverside County Board of Education			Latitude:	33.9782	

Map Key	Number of Records	Direction	Distance (mi/ft)	Elev/Diff (ft)	Site	DB
<i>DID Ownrshp Chng:</i>	-			<i>Longitude:</i>	-117.380109	
<i>Cntmnt Fnd Petrol:</i>	N			<i>CInd Up Petroleum:</i>	-	
<i>Cntmnt Fnd Asb:</i>	-			<i>CInd Up Asbestos:</i>	-	
<i>Cntmnt Fnd Lead:</i>	N			<i>CInd Up Lead:</i>	-	
<i>Cntmnt Fnd PAHs:</i>	No			<i>CInd Up PAHs:</i>	-	
<i>Cntmnt Fnd PCBs:</i>	No			<i>CInd Up PCBs:</i>	-	
<i>Cntmnt Fnd VOCs:</i>	No			<i>CInd Up VOCs:</i>	-	
<i>Cntmnt Fnd Selenium:</i>	-			<i>CInd Up Selenium:</i>	-	
<i>Cntmnt Fnd Iron:</i>	-			<i>CInd Up Iron:</i>	-	
<i>Cntmnt Fnd Arsenic:</i>	-			<i>CInd Up Arsenic:</i>	-	
<i>Cntmnt Fnd Cd:</i>	-			<i>CInd Up Cadmium:</i>	-	
<i>Cntmnt Fnd Cr:</i>	-			<i>CInd Up Chromium:</i>	-	
<i>Cntmnt Fnd Copper:</i>	-			<i>CInd Up Copper:</i>	-	
<i>Cntmnt Fnd Mercury:</i>	-			<i>CInd Up Mercury:</i>	-	
<i>Cntmnt Fnd Nickel:</i>	-			<i>CInd Up Nickel:</i>	-	
<i>Cntmnt Fnd Pesticide:</i>	-			<i>CInd Up Pesticides:</i>	-	
<i>Cntmnt Fnd SVOCs:</i>	-			<i>CInd Up SVOCs:</i>	-	
<i>Cntmnt Fnd Oth Mtl:</i>	N			<i>CInd Oth Metals:</i>	-	
<i>Cntmnt Fnd Other:</i>	No			<i>CInd Up Other:</i>	-	
<i>Cntmnt Fnd Unk:</i>	-			<i>CInd Up Unknown:</i>	-	
<i>Cntmnt Fnd None:</i>	-			<i>CInd Up None:</i>	-	
<i>CInd Up Ctl Sbst:</i>	-			<i>CInd Up Oth Desc:</i>	-	
<i>Media Afctd Air:</i>	-			<i>CInd Up Air:</i>	-	
<i>Media Afctd Sedi:</i>	-			<i>CInd Up Sediment:</i>	-	
<i>Media Afctd Soil:</i>	-			<i>CInd Up Soil:</i>	-	
<i>Media Afctd Drnk Wtr:</i>	-			<i>CInd Up Drnk Wtr:</i>	-	
<i>Media Afctd Grnd Wtr:</i>	-			<i>CInd Up Grnd Wtr:</i>	-	
<i>Media Afctd Surf Wtr:</i>	-			<i>CInd Up Surf Wtr:</i>	-	
<i>Media Afctd Bldg Mat:</i>	-			<i>CInd Up Bldg Mats:</i>	-	
<i>Media Afctd Ind Air:</i>	-			<i>CInd Up Indoor Air:</i>	-	
<i>Media Afctd Unk:</i>	-			<i>CInd Up Unknown:</i>	-	
<i>Media Afctd None:</i>	-					
<i>Cntmnt Fnd Ctrl Sbstncs:</i>	No					
<i>Further Action Cleanup:</i>	-					
<i>Enrollment St Tribal Prg:</i>	-					
<i>Institutional Ctrl ICs Req:</i>	-					
<i>IC Catgry Proprietary Ctrls:</i>	-					
<i>IC Catgry Informational Dev:</i>	-					
<i>IC Catgry Govmntal Ctrls:</i>	-					
<i>IC Catgry Enfrc Prmt TIs:</i>	-					
<i>ICs in Place:</i>	-					
<i>Date ICs in Place:</i>	-					
<i>Photographs are Available:</i>	-					
<i>Video is Available:</i>	-					
<i>Cntmnt Fnd Other Descr :</i>	-					
<i>St Tribal Prg ID No:</i>	-					
<i>Description History:</i>	Commercial					
<i>Ready for Reuse Ind:</i>	No					

#### Detail Information

<i>Grant Recipient Nme:</i>	Riverside Redevelopment Agency	<i>Acre/Grnspc Create:</i>	-
<i>Accmplshmnt Count:</i>	Y	<i>Redev Funding Src:</i>	-
<i>Coop Agreement No:</i>	96986301	<i>Redev Funding Amt:</i>	-
<i>Brwnfld Grant Type:</i>	Assessment	<i>IC Data Address:</i>	-
<i>Assessment Phase:</i>	Phase I Environmental Assessment	<i>Redev Complete Dt:</i>	-
<i>Assmnt Start Date:</i>	10/25/2006	<i>2010 No Blw Pvrty:</i>	596
<i>Assmnt Complete Dt:</i>	06/11/2007	<i>2010 Below Poverty:</i>	18.13
<i>Assmnt Funding Amt:</i>	400	<i>2010 Median Income:</i>	3063
<i>Cleanup Start Date:</i>	-	<i>2010 No Low Income:</i>	1040
<i>Clnup Complete Dt:</i>	-	<i>2010 Low Income:</i>	31.63
<i>Acres Cleaned Up:</i>	-	<i>2010 No Vcnt Housng:</i>	66
<i>Cleanup Fnding Src:</i>	-	<i>2010 Vacnt Housng:</i>	6.01
<i>Cleanup Fnding Amt:</i>	-	<i>2010 No Unemployed:</i>	268
<i>Redevmnt Start Dt:</i>	-	<i>2010 Unemployed:</i>	8.15
<i>Clnup / Redev Jobs:</i>	-		
<i>Assmnt Funding Src:</i>	-		

Map Key	Number of Records	Direction	Distance (mi/ft)	Elev/Diff (ft)	Site	DB
<hr/>						
Entity Prvde Assmnt Fnds:		US EPA - Brownfields Assessment Cooperative Agreement				
Enty Prvdng Clnup Fnd:		-				
Entity Prvding Redev Funds:		-				
Past Use Grnspace Arces:		-				
Past Use Residential Arces:		-				
Past Use Commercial Arces:		-				
Past Use Industrial Arces:		-				
Past Use Multistory Arces:		-				
Future Use Multistory Arces:		-				
Future Use Greenspace:		-				
Future Use Residential:		-				
Future Use Commercial:		-				
Future Use Industrial:		-				
Acres Cleaned Up:		-				
Cleanup Start Date:		-				
Cleanup Completion Date:		-				
ICS in Place:		-				
Date ICS in Place:		-				
IC Catgry Govmntal Ctrls:		-				
IC Catgry Enfrcmnt Prmt Tools:		-				
Source of Cleanup Funding:		-				
Entity Prvding Cleanup Funds:		-				
<hr/>						
<a href="#">22</a>	1 of 1	ENE	0.22 / 1,158.28	821.81 / 25	SE Almond St and 13th St SE Almond St and 13th St Riverside CA 92501	FED BROWNFIELDS
Acres Property ID:	65004			Cleanup Required:	-	
Prprty Size(Acres):	.21			SFLLP Fact Owship:	-	
Radius:	.5			Hrzntl Collct Mthd:	-	
Type of Funding:	-			Source Map Scale:	-	
Local Property No:	215271010.0			Reference Point:	-	
Ownership Entity:	-			Horiz Refer Datum:	-	
Current Owner:	Riverside County Board of Education			Latitude:	33.9782	
DID Ownrshp Chng:	-			Longitude:	-117.380109	
Cntmnt Fnd Petrol:	N			Cln Up Petroleum:	-	
Cntmnt Fnd Asb:	-			Cln Up Asbestos:	-	
Cntmnt Fnd Lead:	N			Cln Up Lead:	-	
Cntmnt Fnd PAHs:	No			Cln Up PAHs:	-	
Cntmnt Fnd PCBs:	No			Cln Up PCBs:	-	
Cntmnt Fnd VOCs:	No			Cln Up VOCs:	-	
Cntmnt Fnd Selenium:	-			Cln Up Selenium:	-	
Cntmnt Fnd Iron:	-			Cln Up Iron:	-	
Cntmnt Fnd Arsenic:	-			Cln Up Arsenic:	-	
Cntmnt Fnd Cd:	-			Cln Up Cadmium:	-	
Cntmnt Fnd Cr:	-			Cln Up Chromium:	-	
Cntmnt Fnd Copper:	-			Cln Up Copper:	-	
Cntmnt Fnd Mercury:	-			Cln Up Mercury:	-	
Cntmnt Fnd Nickel:	-			Cln Up Nickel:	-	
Cntmnt Fnd Pesticide:	-			Cln Up Pesticides:	-	
Cntmnt Fnd SVOCs:	-			Cln Up SVOCs:	-	
Cntmnt Fnd Oth Mtl:	N			Cln Up Oth Metals:	-	
Cntmnt Fnd Other:	No			Cln Up Other:	-	
Cntmnt Fnd Unk:	-			Cln Up Unknown:	-	
Cntmnt Fnd None:	-			Cln Up None:	-	
Cln Up Ctl Sbst:	-			Cln Up Oth Desc:	-	
Media Afctd Air:	-			Cln Up Air:	-	
Media Afctd Sedi:	-			Cln Up Sediment:	-	
Media Afctd Soil:	-			Cln Up Soil:	-	
Media Afctd Drnk Wtr:	-			Cln Up Drnk Wtr:	-	
Media Afctd Grnd Wtr:	-			Cln Up Grnd Wtr:	-	
Media Afctd Surf Wtr:	-			Cln Up Surf Wtr:	-	
Media Afctd Bldg Mat:	-			Cln Up Bldg Mats:	-	
Media Afctd Ind Air:	-			Cln Up Indoor Air:	-	
Media Afctd Unk:	-			Cln Up Unknown:	-	
Media Afctd None:	-					
Cntmnt Fnd Ctrl Sbstncs:	No					



Map Key	Number of Records	Direction	Distance (mi/ft)	Elev/Diff (ft)	Site	DB
Further Action Cleanup:		-				
Enrollment St Tribal Prg:		-				
Institutional Ctrl ICs Req:		-				
IC Catgry Proprietary Ctrls:		-				
IC Catgry Informational Dev:		-				
IC Catgry Govmntal Ctrls:		-				
IC Catgry Enfrc Prmt Tls:		-				
ICs in Place:		-				
Date ICs in Place:		-				
Photographs are Available:		-				
Video is Available:		-				
Cntmnt Fnd Other Descr :		-				
St Tribal Prg ID No:		-				
Description History:		Commercial				
Ready for Reuse Ind:		No				

#### Detail Information

Grant Recipient Nme:	Riverside Redevelopment Agency	Acre/Grnspace Create:	-
Accmplshmnt Count:	Y	Redev Funding Src:	-
Coop Agreement No:	96986301	Redev Funding Amt:	-
Brwnfld Grant Type:	Assessment	IC Data Address:	-
Assessment Phase:	Phase I Environmental Assessment	Redev Complete Dt:	-
Assmnt Start Date:	10/25/2006	2010 No Blw Pvrty:	596
Assmnt Complete Dt:	06/11/2007	2010 Below Poverty:	18.13
Assmnt Funding Amt:	400	2010 Median Income:	3063
Cleanup Start Date:	-	2010 No Low Income:	1040
Clnup Complete Dt:	-	2010 Low Income:	31.63
Acres Cleaned Up:	-	2010 No Vcnt Housng:	66
Cleanup Fndng Src:	-	2010 Vacnt Housng:	6.01
Cleanup Fndng Amt:	-	2010 No Unemployed:	268
Redevmnt Start Dt:	-	2010 Unemployed:	8.15
Clnup / Redev Jobs:	-		
Assmnt Funding Src:	-		
Entity Prvde Assmnt Fnds:	US EPA - Brownfields Assessment Cooperative Agreement		
Enty Prvdng Clnup Fnd:	-		
Entity Prvdng Redev Funds:	-		
Past Use Grnspace Arces:	-		
Past Use Residential Arces:	-		
Past Use Commercial Arces:	-		
Past Use Industrial Arces:	-		
Past Use Multistory Arces:	-		
Future Use Multistory Arces:	-		
Future Use Greenspace:	-		
Future Use Residential:	-		
Future Use Commercial:	-		
Future Use Industrial:	-		
Acres Cleaned Up:	-		
Cleanup Start Date:	-		
Cleanup Completion Date:	-		
ICS in Place:	-		
Date ICS in Place:	-		
IC Catgry Govmntal Ctrls:	-		
IC Catgry Enfrcmnt Prmt Tools:	-		
Source of Cleanup Funding:	-		
Entity Prvdng Cleanup Funds:	-		

[23](#) 1 of 1 E 0.22 / 823.98 / 3874 13th  
1,161.82 27 3874 13th  
Riverside CA 92501

FED  
BROWNFIELDS

Acres Property ID:	64996	Cleanup Required:	-
Prprty Size(Acres):	.17	SFLLP Fact Owship:	-
Radius:	.5	Hrzntl Collct Mthd:	-
Type of Funding:	-	Source Map Scale:	-
Local Property No:	215271002.0	Reference Point:	-
Ownership Entity:	-	Horiz Refer Datum:	-

Map Key	Number of Records	Direction	Distance (mi/ft)	Elev/Diff (ft)	Site	DB
<b>Current Owner:</b>	Riverside County Board of Education			<b>Latitude:</b>	33.977918	
<b>DID Ownrshp Chng:</b>	-			<b>Longitude:</b>	-117.379842	
<b>Cntmnt Fnd Petrol:</b>	N			<b>CInd Up Petroleum:</b>	-	
<b>Cntmnt Fnd Asb:</b>	-			<b>CInd Up Asbestos:</b>	-	
<b>Cntmnt Fnd Lead:</b>	N			<b>CInd Up Lead:</b>	-	
<b>Cntmnt Fnd PAHs:</b>	No			<b>CInd Up PAHs:</b>	-	
<b>Cntmnt Fnd PCBs:</b>	No			<b>CInd Up PCBs:</b>	-	
<b>Cntmnt Fnd VOCs:</b>	No			<b>CInd Up VOCs:</b>	-	
<b>Cntmnt Fnd Selenium:</b>	-			<b>CInd Up Selenium:</b>	-	
<b>Cntmnt Fnd Iron:</b>	-			<b>CInd Up Iron:</b>	-	
<b>Cntmnt Fnd Arsenic:</b>	-			<b>CInd Up Arsenic:</b>	-	
<b>Cntmnt Fnd Cd:</b>	-			<b>CInd Up Cadmium:</b>	-	
<b>Cntmnt Fnd Cr:</b>	-			<b>CInd Up Chromium:</b>	-	
<b>Cntmnt Fnd Copper:</b>	-			<b>CInd Up Copper:</b>	-	
<b>Cntmnt Fnd Mercury:</b>	-			<b>CInd Up Mercury:</b>	-	
<b>Cntmnt Fnd Nickel:</b>	-			<b>CInd Up Nickel:</b>	-	
<b>Cntmnt Fnd Pesticide:</b>	-			<b>CInd Up Pesticides:</b>	-	
<b>Cntmnt Fnd SVOCs:</b>	-			<b>CInd Up SVOCs:</b>	-	
<b>Cntmnt Fnd Oth Mtl:</b>	N			<b>CInd Oth Metals:</b>	-	
<b>Cntmnt Fnd Other:</b>	No			<b>CInd Up Other:</b>	-	
<b>Cntmnt Fnd Unk:</b>	-			<b>CInd Up Unknown:</b>	-	
<b>Cntmnt Fnd None:</b>	-			<b>CInd Up None:</b>	-	
<b>CInd Up Ctl Sbst:</b>	-			<b>CInd Up Oth Desc:</b>	-	
<b>Media Afctd Air:</b>	-			<b>CInd Up Air:</b>	-	
<b>Media Afctd Sedi:</b>	-			<b>CInd Up Sediment:</b>	-	
<b>Media Afctd Soil:</b>	-			<b>CInd Up Soil:</b>	-	
<b>Media Afctd Drnk Wtr:</b>	-			<b>CInd Up Drnk Wtr:</b>	-	
<b>Media Afctd Grnd Wtr:</b>	-			<b>CInd Up Grnd Wtr:</b>	-	
<b>Media Afctd Surf Wtr:</b>	-			<b>CInd Up Surf Wtr:</b>	-	
<b>Media Afctd Bldg Mat:</b>	-			<b>CInd Up Bldg Mats:</b>	-	
<b>Media Afctd Ind Air:</b>	-			<b>CInd Up Indoor Air:</b>	-	
<b>Media Afctd Unk:</b>	-			<b>CInd Up Unknown:</b>	-	
<b>Media Afctd None:</b>	-					
<b>Cntmnt Fnd Ctrl Sbstncs:</b>	No					
<b>Further Action Cleanup:</b>	-					
<b>Enrollment St Tribal Prg:</b>	-					
<b>Institutional Ctrl ICs Req:</b>	-					
<b>IC Catgry Proprietary Ctrls:</b>	-					
<b>IC Catgry Informational Dev:</b>	-					
<b>IC Catgry Govmntal Ctrls:</b>	-					
<b>IC Catgry Enfrc Prmt Tls:</b>	-					
<b>ICs in Place:</b>	-					
<b>Date ICs in Place:</b>	-					
<b>Photographs are Available:</b>	-					
<b>Video is Available:</b>	-					
<b>Cntmnt Fnd Other Descr :</b>	-					
<b>St Tribal Prg ID No:</b>	-					
<b>Description History:</b>	Commercial					
<b>Ready for Reuse Ind:</b>	No					

#### Detail Information

<b>Grant Recipient Nme:</b>	Riverside Redevelopment Agency	<b>Acre/Grnspc Create:</b>	-
<b>Accmplshmnt Count:</b>	Y	<b>Redev Funding Src:</b>	-
<b>Coop Agreement No:</b>	96986301	<b>Redev Funding Amt:</b>	-
<b>Brwnfld Grant Type:</b>	Assessment	<b>IC Data Address:</b>	-
<b>Assessment Phase:</b>	Phase I Environmental Assessment	<b>Redev Complete Dt:</b>	-
<b>Assmnt Start Date:</b>	10/25/2006	<b>2010 No Blw Pvrty:</b>	643
<b>Assmnt Complete Dt:</b>	06/11/2007	<b>2010 Below Poverty:</b>	18.94
<b>Assmnt Funding Amt:</b>	400	<b>2010 Median Income:</b>	3063
<b>Cleanup Start Date:</b>	-	<b>2010 No Low Income:</b>	1112
<b>Clnup Complete Dt:</b>	-	<b>2010 Low Income:</b>	32.75
<b>Acres Cleaned Up:</b>	-	<b>2010 No Vcnt Housng:</b>	80
<b>Cleanup Fnding Src:</b>	-	<b>2010 Vacnt Housng:</b>	6.97
<b>Cleanup Fnding Amt:</b>	-	<b>2010 No Unemployed:</b>	276
<b>Redevmnt Start Dt:</b>	-	<b>2010 Unemployed:</b>	8.13
<b>Clnup / Redev Jobs:</b>	-		

Map Key	Number of Records	Direction	Distance (mi/ft)	Elev/Diff (ft)	Site	DB
<hr/>						
Assmnt Funding Src:	-					
Entity Prvde Assmnt Fnds:	US EPA - Brownfields Assessment Cooperative Agreement					
Enty Prvdng Clnup Fnd:	-					
Entity Prvdng Redev Funds:	-					
Past Use Grnspace Arces:	-					
Past Use Residential Arces:	-					
Past Use Commercial Arces:	-					
Past Use Industrial Arces:	-					
Past Use Multistory Arces:	-					
Future Use Multistory Arces:	-					
Future Use Greenspace:	-					
Future Use Residential:	-					
Future Use Commercial:	-					
Future Use Industrial:	-					
Acres Cleaned Up:	-					
Cleanup Start Date:	-					
Cleanup Completion Date:	-					
ICS in Place:	-					
Date ICS in Place:	-					
IC Catgry Govmntal Ctrl:	-					
IC Catgry Enfrmnt Prmt Tools:	-					
Source of Cleanup Funding:	-					
Entity Prvdng Cleanup Funds:	-					

<a href="#">24</a>	1 of 1	NE	0.22 / 1,178.01	822.63 / 26	WESTERN DENTAL SERVICES INC 4024 12TH ST RIVERSIDE CA 92501	RCRA NON GEN
--------------------	--------	----	--------------------	----------------	--	-----------------

**EPA Handler ID:** CAL000426832  
**Gen Status Universe:** No Report  
**Contact Name:** KAREN NGUYEN  
**Contact Address:** 530 S MAIN ST , , ORANGE , CA, 92868-0000 ,  
**Contact Phone No and Ext:** 714-571-3564  
**Contact Email:** KNGUYEN@WESTERNDENTAL.COM  
**Contact Country:**  
**County Name:** RIVERSIDE  
**EPA Region:** 09  
**Land Type:**  
**Receive Date:** 20170417  
**Location Latitude:** 33.979848  
**Location Longitude:** -117.381046

#### Violation/Evaluation Summary

**Note:** NO RECORDS: As of Nov 2021, there are no Compliance Monitoring and Enforcement (violation) records associated with this facility (EPA ID).

#### Handler Summary

**Importer Activity:** No  
**Mixed Waste Generator:** No  
**Transporter Activity:** No  
**Transfer Facility:** No  
**Onsite Burner Exemption:** No  
**Furnace Exemption:** No  
**Underground Injection Activity:** No  
**Commercial TSD:** No  
**Used Oil Transporter:** No  
**Used Oil Transfer Facility:** No  
**Used Oil Processor:** No  
**Used Oil Refiner:** No  
**Used Oil Burner:** No  
**Used Oil Market Burner:** No  
**Used Oil Spec Marketer:** No

Map Key	Number of Records	Direction	Distance (mi/ft)	Elev/Diff (ft)	Site	DB
---------	-------------------	-----------	------------------	----------------	------	----

**Hazardous Waste Handler Details**

Sequence No: 1  
 Receive Date: 20170417  
 Handler Name: WESTERN DENTAL SERVICES INC  
 Source Type: Implementer  
 Federal Waste Generator Code: N  
 Generator Code Description: Not a Generator, Verified

**Owner/Operator Details**

Owner/Operator Ind:	Current Owner	Street No:	
Type:	Other	Street 1:	530 S MAIN STREET
Name:	WESTERN DENTAL SERVICES, INC	Street 2:	
Date Became Current:		City:	ORANGE
Date Ended Current:		State:	CA
Phone:	714-480-3000	Country:	
Source Type:	Implementer	Zip Code:	92868-0000
Owner/Operator Ind:	Current Operator	Street No:	
Type:	Other	Street 1:	530 S MAIN ST
Name:	KAREN NGUYEN	Street 2:	
Date Became Current:		City:	ORANGE
Date Ended Current:		State:	CA
Phone:	714-571-3564	Country:	
Source Type:	Implementer	Zip Code:	92868-0000

<a href="#">25</a>	1 of 1	NNE	0.22 / 1,180.69	829.81 / 33	BROCKTON V, LLC 4201 BROCKTON AVE., #100 RIVERSIDE CA 92501	RCRA NON GEN
--------------------	--------	-----	--------------------	----------------	---	-----------------

EPA Handler ID: CAC003076738  
 Gen Status Universe: No Report  
 Contact Name: SALLY TEAMAN  
 Contact Address: 4201 BROCKTON AVE., #100 , , RIVERSIDE , CA, 92501 ,  
 Contact Phone No and Ext: 951-274-9500  
 Contact Email: STMAN6@YAHOO.COM  
 Contact Country:  
 County Name: RIVERSIDE  
 EPA Region: 09  
 Land Type:  
 Receive Date: 20200728  
 Location Latitude:  
 Location Longitude:

**Violation/Evaluation Summary**

Note: NO RECORDS: As of Nov 2021, there are no Compliance Monitoring and Enforcement (violation) records associated with this facility (EPA ID).

**Handler Summary**

Importer Activity: No  
 Mixed Waste Generator: No  
 Transporter Activity: No  
 Transfer Facility: No  
 Onsite Burner Exemption: No  
 Furnace Exemption: No  
 Underground Injection Activity: No  
 Commercial TSD: No  
 Used Oil Transporter: No  
 Used Oil Transfer Facility: No  
 Used Oil Processor: No

Map Key	Number of Records	Direction	Distance (mi/ft)	Elev/Diff (ft)	Site	DB
Used Oil Refiner:		No				
Used Oil Burner:		No				
Used Oil Market Burner:		No				
Used Oil Spec Marketer:		No				
<b><u>Hazardous Waste Handler Details</u></b>						
Sequence No:		1				
Receive Date:		20200728				
Handler Name:		BROCKTON V, LLC				
Source Type:		Implementer				
Federal Waste Generator Code:		N				
Generator Code Description:		Not a Generator, Verified				
<b><u>Owner/Operator Details</u></b>						
Owner/Operator Ind:		Current Owner			Street No:	
Type:		Other			Street 1:	4201 BROCKTON AVE., #100
Name:		DAVID RAMIREZ			Street 2:	
Date Became Current:					City:	RIVERSIDE
Date Ended Current:					State:	CA
Phone:		951-274-9500			Country:	
Source Type:		Implementer			Zip Code:	92501
Owner/Operator Ind:		Current Operator			Street No:	
Type:		Other			Street 1:	4201 BROCKTON AVE., #100
Name:		SALLY TEAMAN			Street 2:	
Date Became Current:					City:	RIVERSIDE
Date Ended Current:					State:	CA
Phone:		951-274-9500			Country:	
Source Type:		Implementer			Zip Code:	92501
<a href="#">26</a>	1 of 1	E	0.23 / 1,202.27	825.66 / 29	3858 13th 3858 13th Riverside CA 92501	FED BROWNFIELDS
Acres Property ID:		64997			Cleanup Required:	-
Prprty Size(Acres):		.19			SFLLP Fact Owship:	-
Radius:		.5			Hrzntl Collct Mthd:	-
Type of Funding:		-			Source Map Scale:	-
Local Property No:		215271003.0			Reference Point:	-
Ownership Entity:		-			Horiz Refer Datum:	-
Current Owner:		Riverside County Board of Education			Latitude:	33.977848
DID Ownrshp Chng:		-			Longitude:	-117.379693
Cntmnt Fnd Petrol:		N			CInd Up Petroleum:	-
Cntmnt Fnd Asb:		-			CInd Up Asbestos:	-
Cntmnt Fnd Lead:		N			CInd Up Lead:	-
Cntmnt Fnd PAHs:		No			CInd Up PAHs:	-
Cntmnt Fnd PCBs:		No			CInd Up PCBs:	-
Cntmnt Fnd VOCs:		No			CInd Up VOCs:	-
Cntmnt Fnd Selenium:		-			CInd Up Selenium:	-
Cntmnt Fnd Iron:		-			CInd Up Iron:	-
Cntmnt Fnd Arsenic:		-			CInd Up Arsenic:	-
Cntmnt Fnd Cd:		-			CInd Up Cadmium:	-
Cntmnt Fnd Cr:		-			CInd Up Chromium:	-
Cntmnt Fnd Copper:		-			CInd Up Copper:	-
Cntmnt Fnd Mercury:		-			CInd Up Mercury:	-
Cntmnt Fnd Nickel:		-			CInd Up Nickel:	-
Cntmnt Fnd Pesticide:		-			CInd Up Pesticides:	-
Cntmnt Fnd SVOCs:		-			CInd Up SVOCs:	-
Cntmnt Fnd Oth Mtl:		N			CInd Oth Metals:	-
Cntmnt Fnd Other:		No			CInd Up Other:	-
Cntmnt Fnd Unk:		-			CInd Up Unknown:	-
Cntmnt Fnd None:		-			CInd Up None:	-
CInd Up Ctl Sbst:		-			CInd Up Oth Desc:	-

Map Key	Number of Records	Direction	Distance (mi/ft)	Elev/Diff (ft)	Site	DB
Media Afctd Air:	-				CInd Up Air:	-
Media Afctd Sedi:	-				CInd Up Sediment:	-
Media Afctd Soil:	-				CInd Up Soil:	-
Media Afctd Drnk Wtr:	-				CInd Up Drnk Wtr:	-
Media Afctd Grnd Wtr:	-				CInd Up Grnd Wtr:	-
Media Afctd Surf Wtr:	-				CInd Up Surf Wtr:	-
Media Afctd Bldg Mat:	-				CInd Up Bldg Mats:	-
Media Afctd Ind Air:	-				CInd Up Indoor Air:	-
Media Afctd Unk:	-				CInd Up Unknown:	-
Media Afctd None:	-					
Cntmnt Fnd Ctrl Sbstncs:	No					
Further Action Cleanup:	-					
Enrollment St Tribal Prg:	-					
Institutional Ctrl ICs Req:	-					
IC Catgry Proprietary Ctrls:	-					
IC Catgry Informational Dev:	-					
IC Catgry Govmntal Ctrls:	-					
IC Catgry Enfrc Prmt Tls:	-					
ICs in Place:	-					
Date ICs in Place:	-					
Photographs are Available:	-					
Video is Available:	-					
Cntmnt Fnd Other Descr :	-					
St Tribal Prg ID No:	-					
Description History:	Commercial					
Ready for Reuse Ind:	No					

#### Detail Information

Grant Recipient Nme:	Riverside Redevelopment Agency	Acre/Grnspace Create:	-
Accmplshmnt Count:	Y	Redev Funding Src:	-
Coop Agreement No:	96986301	Redev Funding Amt:	-
Brwnfld Grant Type:	Assessment	IC Data Address:	-
Assessment Phase:	Phase I Environmental Assessment	Redev Complete Dt:	-
Assmnt Start Date:	10/25/2006	2010 No Blw Pvrty:	622
Assmnt Complete Dt:	06/11/2007	2010 Below Poverty:	18.94
Assmnt Funding Amt:	400	2010 Median Income:	3063
Cleanup Start Date:	-	2010 No Low Income:	1068
Clnup Complete Dt:	-	2010 Low Income:	32.52
Acres Cleaned Up:	-	2010 No Vcnt Housng:	78
Cleanup Fnding Src:	-	2010 Vacnt Housng:	7.08
Cleanup Fnding Amt:	-	2010 No Unemployed:	265
Redevmnt Start Dt:	-	2010 Unemployed:	8.07
Clnup / Redev Jobs:	-		
Assmnt Funding Src:	-		
Entity Prvde Assmnt Fnds:	US EPA - Brownfields Assessment Cooperative Agreement		
Enty Prvdng Clnup Fnd:	-		
Entity Prvdng Redev Funds:	-		
Past Use Grnspace Arces:	-		
Past Use Residential Arces:	-		
Past Use Commercial Arces:	-		
Past Use Industrial Arces:	-		
Past Use Multistory Arces:	-		
Future Use Multistory Arces:	-		
Future Use Greenspace:	-		
Future Use Residential:	-		
Future Use Commercial:	-		
Future Use Industrial:	-		
Acres Cleaned Up:	-		
Cleanup Start Date:	-		
Cleanup Completion Date:	-		
ICS in Place:	-		
Date ICS in Place:	-		
IC Catgry Govmntal Ctrls:	-		
IC Catgry Enfrcmnt Prmt Tools:	-		
Source of Cleanup Funding:	-		
Entity Prvdng Cleanup Funds:	-		

Map Key	Number of Records	Direction	Distance (mi/ft)	Elev/Diff (ft)	Site	DB
<a href="#">27</a>	1 of 4	NNW	0.23 / 1,217.65	834.14 / 38	RIVERSIDE MONUMENTAL CO 4291 CEDAR STREET RIVERSIDE CA 92501	HHSS
County:		Riverside				
Tank Details Microfiche:		http://geotracker.waterboards.ca.gov/ustpdfs/pdf/0001f914.pdf				
<a href="#">27</a>	2 of 4	NNW	0.23 / 1,217.65	834.14 / 38	RIVERSIDE MONUMENTAL COMPANY 4291 CEDAR RIVERSIDE CA 92501	HHSS
County:		Riverside				
Tank Details Microfiche:		http://geotracker.waterboards.ca.gov/ustpdfs/pdf/0001f915.pdf				
<a href="#">27</a>	3 of 4	NNW	0.23 / 1,217.65	834.14 / 38	RIVERSIDE MONUMENTAL CO. 4291 CEDAR STREET RIVERSIDE CA	HIST TANK
Owner Name:		RIVERSIDE MONUMENTAL CO.		No of Containers:		1
Owner Street:		4291 CEDAR STREET		County:		RIVERSIDE
Owner City:		RIVERSIDE		Facility State:		CA
Owner State:		CA		Facility Zip:		92501
Owner Zip:		92501				
<a href="#">27</a>	4 of 4	NNW	0.23 / 1,217.65	834.14 / 38	RIVERSIDE MONUMENTAL COMPANY 4291 CEDAR RIVERSIDE CA	HIST TANK
Owner Name:		RIVERSIDE MONUMENTAL COMPANY		No of Containers:		1
Owner Street:		4291 CEDAR STREET		County:		RIVERSIDE
Owner City:		RIVERSIDE		Facility State:		CA
Owner State:		CA		Facility Zip:		92501
Owner Zip:		92501				
<a href="#">28</a>	1 of 16	E	0.23 / 1,227.38	829.50 / 33	ARCO FACILITY NO 09713 4395 MARKET ST RIVERSIDE CA 92503	RCRA SQG
EPA Handler ID:		CAR000102459				
Gen Status Universe:		Small Quantity Generator				
Contact Name:		JACK OMAN				
Contact Address:		P O BOX 6038 , , ARTESIA , CA, 90702-6038 , US				
Contact Phone No and Ext:		714-690-2425				
Contact Email:						
Contact Country:		US				
County Name:		RIVERSIDE				
EPA Region:		09				
Land Type:		Private				
Receive Date:		20020715				
Location Latitude:		33.976957				
Location Longitude:		-117.379449				
<u>Violation/Evaluation Summary</u>						
Note:		NO RECORDS: As of Nov 2021, there are no Compliance Monitoring and Enforcement (violation) records associated with this facility (EPA ID).				



Map Key	Number of Records	Direction	Distance (mi/ft)	Elev/Diff (ft)	Site	DB
---------	-------------------	-----------	------------------	----------------	------	----

**Handler Summary**

**Importer Activity:** No  
**Mixed Waste Generator:** No  
**Transporter Activity:** No  
**Transfer Facility:** No  
**Onsite Burner Exemption:** No  
**Furnace Exemption:** No  
**Underground Injection Activity:** No  
**Commercial TSD:** No  
**Used Oil Transporter:** No  
**Used Oil Transfer Facility:** No  
**Used Oil Processor:** No  
**Used Oil Refiner:** No  
**Used Oil Burner:** No  
**Used Oil Market Burner:** No  
**Used Oil Spec Marketer:** No

**Hazardous Waste Handler Details**

**Sequence No:** 1  
**Receive Date:** 20020715  
**Handler Name:** ARCO FACILITY NO 09713  
**Federal Waste Generator Code:** 2  
**Generator Code Description:** Small Quantity Generator  
**Source Type:** Notification

**Waste Code Details**

**Hazardous Waste Code:** D000  
**Waste Code Description:** DESCRIPTION  
  
**Hazardous Waste Code:** D001  
**Waste Code Description:** IGNITABLE WASTE  
  
**Hazardous Waste Code:** D018  
**Waste Code Description:** BENZENE

**Owner/Operator Details**

<b>Owner/Operator Ind:</b>	Current Owner	<b>Street No:</b>	
<b>Type:</b>	Private	<b>Street 1:</b>	P O BOX 6038
<b>Name:</b>	B P W COAST PRODUCTS LLC	<b>Street 2:</b>	
<b>Date Became Current:</b>		<b>City:</b>	ARTESIA
<b>Date Ended Current:</b>		<b>State:</b>	CA
<b>Phone:</b>	714-690-2425	<b>Country:</b>	
<b>Source Type:</b>	Notification	<b>Zip Code:</b>	90702-6038

<a href="#">28</a>	2 of 16	E	0.23 / 1,227.38	829.50 / 33	THRIFTY OIL #343 ARCO #9713 4395 MARKET ST RIVERSIDE CA	LOP RIVERSIDE
--------------------	---------	---	--------------------	----------------	---	------------------

<b>Site ID:</b>	980442	<b>Closed Code:</b>	Y
<b>Status Code:</b>	9	<b>Closed Desc:</b>	CLOSED SITE
<b>Status Desc:</b>	CLOSED/ACTION COMPLETED	<b>Employee:</b>	Briones-LOP
<b>Case Type Code:</b>	A		
<b>Case Type Desc:</b>	AN AQUIFER USED FOR DRINKING WATER SUPPLY HAS BEEN CONTAMINATED		

<a href="#">28</a>	3 of 16	E	0.23 / 1,227.38	829.50 / 33	Tesoro (USA) 63343 4395 Market St Riverside CA 92501	DELISTED COUNTY
--------------------	---------	---	--------------------	----------------	--	--------------------

Map Key	Number of Records	Direction	Distance (mi/ft)	Elev/Diff (ft)	Site	DB
<b>Original Source Facility ID:</b>						
<b>Original Source Name:</b>		Riverside County - Underground Storage Tanks List				
<b>Record Date:</b>		26-AUG-2019				

<a href="#">28</a>	4 of 16	E	0.23 / 1,227.38	829.50 / 33	THRIFTY OIL #343 ARCO #9713 4395 MARKET ST RIVERSIDE CA 92501	LUST
Global ID:	T0606500543			County:	RIVERSIDE	
Status:	COMPLETED - CASE CLOSED			Latitude:	33.97703091	
Status Date:	12/9/2016			Longitude:	-117.379738123	
Case Type:	LUST CLEANUP SITE					
Date Source:	LUST Cleanup Sites & Military UST Site from GeoTracker Project Search Results Export; LUST Cleanup Sites & Military UST Site from GeoTracker Cleanup Sites Data Download					

#### LUST Cleanup Sites from GeoTracker Cleanup Sites Data Download - Facilities Detail

<b>RB Case No:</b>	083303275T	<b>Potential COC:</b>	Gasoline
<b>Local Case No:</b>	980442	<b>How Discovered:</b>	
<b>Begin Date:</b>	7/3/1997	<b>Stop Method:</b>	Close and Remove Tank
<b>Lead Agency:</b>	RIVERSIDE COUNTY LOP	<b>Stop Description:</b>	
<b>Local Agency:</b>	RIVERSIDE COUNTY LOP	<b>Case Worker:</b>	AB
<b>CUF Case:</b>	YES	<b>File Location:</b>	Local Agency
<b>Potential Media of Concern:</b>	Aquifer used for drinking water supply		
<b>How Discovered Description:</b>			
<b>Calwater Watershed Name:</b>	Santa Ana River - Middle Santa Ana River - Riverside (801.27)		
<b>DWR GW Subbasin Name:</b>	Upper Santa Ana Valley - Riverside-Arlington (8-002.03)		
<b>Disadvantaged Community:</b>			
<b>Calenviroscreen Score:</b>	96-100% (highest scores)		
<b>Site History:</b>			

\*\*\*\*\*Data prior to 2005 not uploaded to GeoTracker. See Riv Co Environmental Health site file\*\*\*\*\* \*\*\*\*Site History/Release Information: July 1997 - Baseline investigation conducted. 8 soil borings (TDD1, TDD2, and TDD4 through TDD9) drilled near pump islands & USTs to 10 - 80 ft. Groundwater (GW) was encountered at 75 feet below ground surface (ft bgs) and borings TDD1 and TDD2 were completed as GW monitoring wells. Hydrocarbon-impacted soil was detected near USTs & dispensers with highest concentrations west of USTs in sample TDD2@20' (6900 ppm TPHg, 5.1 ppm benzene (B), 170 ppm toluene (T), 130 ppm ethylbenzene (E), 880 ppm xylenes (X). Highest MTBE concentration (20 ppm MTBE) was at south dispenser island in TDD7@5'. GW grab samples from TDD1 and TDD2 impacted with highest concentrations in TDD2 (37000 ppb TPHg, 600 ppb B, and <1000 ppb MTBE). Mar 1998 - Three 10,000-gallon gasoline USTs removed/replaced with two 20,000-gallon gasoline USTs. During UST replacements, 21 soil samples collected below USTs and product lines. Max. concentrations detected in T4 from western end of UST cavity (23000 ppm TPHg, 140 ppm B, 610 ppm E, 390 ppm MTBE) and in P5 at east end of southernmost dispenser island (4200 ppm TPHg, 5.5 ppm B, 19 ppm E, and 25 ppm MTBE). Approx 1493 tons hydrocarbon-impacted soil excavated during UST removal activities. Site placed into LOP on May 27, 1998. \*\*\*\*Assessment: Feb/Mar 1999 - Further soil and GW assessment conducted to define extent of hydrocarbon impacts at the site. 6 soil borings (TOC-11 through TOC-16) drilled near dispensers, UST area and at periphery of site. TOC-11 to TOC-14 completed as GW monitoring wells. Highest soil impacts detected north of UST cavity (TOC-15) and north of northernmost dispenser island (TOC-16) with max. concentrations of: 4900 ppm TPHg (TOC-16@15'), 43 ppm B (TOC-16@50') and 7 ppm MTBE (TOC-15@20'). GW from all new monitoring wells impacted with maximum concentrations along eastern and southern property boundaries: 11000 ppb TPHg (TOC-14), 2500 ppb B (TOC-12), 310 ppb T (TOC-12), 330 ppb E (TOC-12), 710 ppb X (TOC-12), and 590 ppb MTBE (TOC-12). June 2000 - Two soil borings were drilled to 78 ft bgs on-site north and east of the dispensers (TOC-19, TOC-20) and two off-site gw monitoring wells (TOC-17, TOC-18) were installed in 14th Street west and south of the site. Maximum soil concentrations were detected below the water table: 3000 ppm TPHg (TOC-18@70'), 0.09 ppm B (TOC-20@70'), 2.83 ppm E (TOC-20@70'), and ND <0.01 MTBE. Highest GW concentrations were detected in TOC-18 with concentrations of: 11,600 ppb TPHg 629 ppb E and ND < 500 ppb MTBE. Based on the data, it appeared that the hydrocarbon source areas were in the northern portion of the UST area and several areas within the dispenser islands. Potential sources of the releases were stopped with the replacement of the UST systems in 1998. Oct 2001 - Eight on-site dual- and triple-nested vapor extraction (VE) wells were installed (VW-1s/d, VW-2 s/m/d and VW-3 s/m/d) and three off-site monitoring wells (TOC-21 to TOC-23) were installed south, southeast and west of the site. Maximum soil concentrations detected were: 25000 ppm TPHg (VW-3@15') 7.31 ppm benzene (VW-3@65.5') and 2.78 ppm MTBE (VW-2@26.5'). GW sample concentrations from TOC-22, located southeast of the site in Market Street, were the highest with 21300 ppb TPHg, 247 ppb B, 1630 ppb E and 4290 ppb X. Aug 2003 - 2 air sparge wells (AS1, AS2) installed to max depth of 85 ft bgs north and east of the dispenser island, 5 on-site dual-completion vapor wells (VW-4- VW-8) were completed to 25 ft bgs (shallow) and 45 ft bgs (deep) respectively, and one on-site GW extraction well (TOC-26) installed in anticipation of future vapor extraction testing/remediation. In addition, 4 off-site monitoring wells (TOC-24, TOC-25, TOC-27 and TOC-28) installed to further delineate GW plume. Soil sampling results from all newly installed wells showed max. hydrocarbon-impacted soil concentrations in AS1 at 40 ft bgs with 5690 ppm TPHg, 192 ppm T, 72.4 ppm E and 480 ppm X. Benzene and MTBE were at or below the detection limits for all samples. GW sampling of new wells (September 2003) with concentrations as high as 22100 ppb TPHg, 1360 ppb B, 1500 ppb T, 1000 ppb E and 3490 ppb X (TOC-24). MTBE maximum concentration of 36 ppb in TOC-26. Aug 2004 - One additional monitoring well installed on-site (TOC-30) and 2 add'l off-site wells installed (TOC-29, TOC-31). GW samples from new wells had max. concentrations of 696 ppb TPHg (TOC-30), and 16 ppb B, 37 ppb T, 20 ppb E, 99 ppb X (TOC-29). Low levels of chlorinated constituents detected in TOC-31 and thought to be attributed to a dry cleaning business formerly located northwest of site, in close proximity to this well. Jan 2006 - Vapor wells VW-9 and VW-10 installed near dispenser area to accommodate remediation in this area. November 2009 - Vent line upgrades/repairs: One soil sample (VL-1-3') collected under vent line riser pipes located on west side of station building during vent line upgrades/repairs. Sample had detections of 180 ppm TPHg, 11 ppm T, 2500

Map Key	Number of Records	Direction	Distance (mi/ft)	Elev/Diff (ft)	Site	DB
---------	-------------------	-----------	------------------	----------------	------	----

ppm ethanol and other VOCs. Mar 2012 – One soil boring (ASB-1) drilled behind station building to 30 ft bgs to assess area where impacted vent line sample collected. Lab results for all soil samples were non-detect for all constituents tested. \*\*\*\*LPH – Free Product Nov 2009 - Feb 2014 – Free product / Liquid Phase Hydrocarbons (LPH) were first observed in 2009 in TDD1, VW-2d, and VW-3d. A total of 0.48 gallons LPH was removed by February 2010 and LPH was not observed in any of the wells again until August through December 2010. LPH was again present in November 2013 in VW-3d at a thickness of 0.02 feet. LPH was removed by periodic hand bailing. LPH was again present in VW-3d from June 2014 through August 2014 and a recovery sock was placed in the well in August 2014. As of Sept 2014, cumulative volume of LPH recovered from the site is 7.82 gallons.

\*\*\*\*Remediation: Mar 1998 – Excavation: During UST removal/replacement activities, 1493 tons of hydrocarbon-impacted soil was excavated and transported off-site to American Remedial Technologies for recycling. Nov 2001 – SVE Pilot Testing: 32-hour SVE test conducted using VW-1s/d, VW-2 s/m/d and VW-3 s/m/d for extraction. Maximum radius of influence (ROI) calculated to be 118 ft for VW-3d but the ROI was unable to be calculated for the shallower wells. The VW-3 well cluster produced the highest concentrations (15000 ppmv TPHg) and results suggested an upgradient contaminant source was possible. A total of 952 lbs of TPHg and 0.595 lbs. MTBE were removed during test. Recent soil sampling observed hydrocarbon impacted soil near TOC-16 at similar depths to VW-3. As no previous contamination had been found in this area, Thrifty states that possibly a more recent hydrocarbon release may have occurred between July 1997 and March 1999, contamination was attributable to the former Miceli property located northeast of the site, or impacts were present, but not detected previously. Nov 2003 – AS Pilot Testing and Aquifer Testing: An air-sparge pilot test and GW pump test were conducted. Wells AS-1 and AS-2 (screened 80-85 ft bgs) were used for sparging and the ROI was calculated to be 20 to 25 feet. Well TOC-26 was used for the 24-hour aquifer test. Dec 2003 to Jun 2004 – Limited SVE and DPE Remediation: Multiple SVE and DPE events were conducted using nested wells VW-1, VW-2, VW-3, VW-6, VW-7, VW-8, and TOC-26 in varying combinations. SVE was operated a total of 15 days and DPE was operated 5 days. VW-3s/m/d was the highest producer of hydrocarbons. A total of 3485 lb vapor-phase hydrocarbons and 4420 gal GW extracted during the events. Maximum vapor concentrations were 23100 ppmv TPHg (VW-3m), 191 ppmv B (VW-3d), 0.065 ppmv MTBE (VW-5m). While the extraction test was found to be effective locally for removing the contaminant mass additional techniques such as air-sparging and GW pumping were determined to be necessary to remediate the plume and submerged soil contamination. 2007 to 2013 – SVE and DPE Remediation: March 2007 to December 2008 - SVE operations conducted using wells all of the vapor wells and TOC-26 in varying combinations. The system was shut down for over a year due to permit problems. Upon re-starting remedial operations in March 2010, dual-phase extraction (DPE) commenced utilizing a combination of SVE and GW extraction. The DPE system continued to operate until March 2012 when GW pumping was halted due to declining water table (~6 ft) conditions. SVE operations continued to operate until August 2013. Cumulatively, the DPE system removed approximately 79039 lbs of vapor-phase hydrocarbon contamination and 6947 gallons of GW. 2009 to 2012 – Periodic Free Product Recovery: In November 2009 free product was first observed in wells TDD-1, TOC-22, and VW-3D and free product recovery using periodic hand-bailing was initiated. Recovery efforts discontinued in February 2010 when free product no longer observed in any wells. In August 2010, LPH was again observed in wells TDD-1, TOC-22, and VW-3D as well as VW-2D. Periodic LPH recovery efforts resumed until December 2010, when LPH was no longer present in any wells. LPH again observed in November 2013 when 0.02 ft LPH measured in VW-3D. In June 2014 to August 2014, LPH was present in VW-3d with a max. thickness of 0.19 ft. August 2014, a hydrocarbon absorbing sock was placed in this well to recover accumulating LPH. A cumulative volume of 7.82 gallons of LPH have been recovered. \*\*\*\*Groundwater Monitoring: 1999 to 2014 – GW monitoring has been conducted regularly at site since 1999. Initially, depth to GW below site was approximately 57 ft bgs and has since dropped below 76 ft bgs. As of Sept 2014, depth to GW is approximately 76 ft bgs. With the drop in the water table, some of wells dry by 2009, however, sampling up to then showed an overall significant decline in dissolved hydrocarbon concentrations with relatively low to non-detect (ND) concentrations for most constituents. The exception was well VW-3D. TPHg concentrations were highest in VW-3D in early 2003 at 94800 ppb TPHg, decreased to ND in November 2005 and, during the most recent GW sampling in September 2014, were 12900 ppb. In May 2012, replacement well TOC-14R was installed near the dispenser island, northeast of the former UST cavity to replace TOC-14, which had been dry since 2009. In June 2014, samples from TOC-14R were at or below the detection limits with "J" values for many of the constituents tested, however, LPH has re-appeared in VW-3d from June through August 2014. In August 2014, an absorbent sock was installed in VW-3d for continuous absorption and removal of LPH. "J" values of tetrachloroethene (TCE) have been observed in upgradient wells TOC-24, TOC-29, TOC-30, TOC-31 and trace concentrations of ethanol in TOC-29, TDD1 and TOC-27. \*\*\*\*Verification: GW verification: Regular GW monitoring has been conducted since 1999 and shown decline in dissolved hydrocarbon concentrations to either ND or trace concentrations. Replacement well TOC-14R has been sampled ten times since installation in 2012 and has shown a decline in TPHg (5060 ppb to 41.2 J ppb) and X (490 ppb to 2.5 J ppb). Maximum GW concentrations at the site during sampling event in September 2014 were in well VW-3D: 12900 ppb TPHg, 2.9 J ppb B, 130 ppb T, 240 ppb E, 2700 ppb X, ND MTBE, 310 ppb Naphthalene, 2000 ppb 1,2,4-TMB, and 460 ppb 1,3,5-TMB. Soil verification: May 2012 – Four progress borings (PB-1/VW-11s/d, PB-2, PB-3/VW-12, and TOC-14R) were drilled to approx. 85 ft bgs to evaluate current subsurface conditions. PB-1 was located north of the dispensers at property boundary, PB-2 was between station building and USTs, and PB-3 was near northern dispensers. TOC-14R was completed as GW monitoring well to replace well TOC-14, which had been dry since May 2009. PB-1 and PB-3 were converted to dual- and single-completion VE wells (VW-11s/d and VW-12) with short screens across impacted soil zones. Soil samples from PB-2 and TOC-14R were mostly non-detect for all constituents tested and soil samples from borings PB-1 and PB-3 showed elevated hydrocarbon impacts at 15-ft, 45-ft and 75 ft bgs. Maximum concentrations were: 3300 ppm TPHg (PB-1@45), ND B (some samples had elevated detection limits), 30 ppm T (PB-3@15), 42 ppm E (PB-1@45), 300 ppm X (PB-1@45), ND MTBE (some samples had elevated detection limits), 330 ppm 1,2,4-TMB (PB-1@15), 220 ppm 1,3,5-TMB (PB-1@45), 400 ppm Naphthalene (PB-1@45). Vapor verification: Aug 2013 – SVE Pilot Testing - Three 24-hr SVE pilot tests conducted using each of newly installed wells VW-11s/d and VW-12 for a 24-hr period. Benzene and MTBE were not detected and maximum TPHg vapor concentration detected was 120 ppmv from VW-12 at end of test. Mass removal rates during tests were 6.22 lb/day (VW-11s), 5.94 lb/day (VW-11d), and 9.71 lb/day (VW-12). Sept 2013 – SVE Rebound Test - Following a 30-day shut-down, SVE system was re-started for rebound testing on September 18, 2013 using wells VW-1s/d, VW-2s/m/d, VW-3s/m/d, VW-6s/m, VW-7s/d, VW-8s/d, VW-9, VW-10 and TOC-26. Hydrocarbon concentrations rebounded to max. concentration of 330 ppmv at 8 hours after re-start and then decreased to 230 ppmv at end of test. Similarly, mass removal rate in August, prior to system shut down, was 3.24 lbs/day. Following system restart, hydrocarbon removal rates peaked at 39.9 lbs/day after 3 days, then decreased to 31.1 lbs/day after 5 days of operation at the end of test. Feb to Mar 2014 – 30-Day SVE event – Based on vapor concentration trends and elevated mass removal rates of August 2013 pilot test and September 2013 rebound test, additional SVE rebound testing was conducted in February 2014. A 30-day (719-hr) SVE rebound test was conducted utilizing vapor wells VW-2d, VW-3 s/m/d, VW-12 and TOC-26. At start-up, VW-2d had highest vapor concentrations (300 ppmv TPHg, 2.7 ppmv B and 2.0 ppmv MTBE) and at SVE shut-down, VW-3s had highest concentrations (130 ppmv TPHg and 0.04 ppmv B). Decreasing vapor concentration trends were seen in all wells except VW-3M. Although this well showed increasing concentrations, the detected concentrations were within acceptable levels. Overall, vapor concentrations during test revealed minimal rebound with <4 lb/day removal rate and a total of 117 lbs vapor-phase petroleum hydrocarbon recovered. Sept 2014 – 14-Day SVE event – Due to the re-occurrence of LPH in VW-3d and to take advantage of the receding water table exposing additional well screen for vapor extraction, Thrifty conducted an additional SVE event using VW-3s/m/d. VW-3d had the highest initial concentrations of 3100 ppmv TPHg, 58 ppmv B and 23 ppm MTBE. Ending concentrations dropped to 850 ppmv TPHg, 24 ppmv B, and 3.0 ppmv MTBE. The average mass removal rate was 68.4 lb/day with a total of 965 lb TPHg removed during the 337 hours of operation. Cumulative vapor phase

Map Key	Number of Records	Direction	Distance (mi/ft)	Elev/Diff (ft)	Site	DB
---------	-------------------	-----------	------------------	----------------	------	----

hydrocarbon mass removed from the site is 75,684 lb. \*\*\*\*Residual Mass in Soil: Thrifty estimates the mass remaining in-situ is 5,251 lb TPHg, <1 lb B, 34 lb T, 40 lb E, 345 lb X, <1 lb MTBE, <1 lb TBA (2014 Annual Report, TOC, April 2, 2014). \*\*\*\*Well destruction: Oct 2016: 33 wells (24 single completion wells [AS-I, AS-2, TDD-I, TOC-II through TOC-14, TOC-I4R, TOC-I7, TOC-18, TOC-21 through TOC-31, VW-9, VW-IO and VW-12], 7 dual nested wells [VW-1 s/d, VW-4 s/m, VW-5 s/m, VW-6 s/m, VW-7 s/m, VW-8 s/m and VW-II s/m]); and 2 triple-nested wells [VW-2 s/m/d and VW-3 s/m/d] were properly destroyed and the remediation system components and compound were decommissioned and removed. Waste was transported off-site for recycling on Nov 3, 2016. \*\*\*\*RCDEH issued closure/NFA letter Dec 9, 2016.

**LUST Cleanup Sites from GeoTracker Cleanup Sites Data Download - Regulatory Activity**

**Action Type:** ENFORCEMENT  
**Date :** 12/9/2016  
**Action:** Closure/No Further Action Letter - #RCDEH closure documents

**Action Type:** ENFORCEMENT  
**Date :** 12/8/2016  
**Action:** File review - #RCDEH SITE SUMMARY

**Action Type:** RESPONSE  
**Date :** 11/11/2016  
**Action:** Well Destruction Report - Regulator Responded

**Action Type:** RESPONSE  
**Date :** 7/25/2016  
**Action:** Other Report / Document

**Action Type:** RESPONSE  
**Date :** 6/30/2016  
**Action:** Other Report / Document

**Action Type:** ENFORCEMENT  
**Date :** 6/30/2016  
**Action:** Staff Letter - #RCDEH#063016

**Action Type:** RESPONSE  
**Date :** 6/3/2016  
**Action:** Other Report / Document

**Action Type:** RESPONSE  
**Date :** 4/15/2016  
**Action:** Monitoring Report - Quarterly

**Action Type:** RESPONSE  
**Date :** 4/7/2016  
**Action:** Request for Closure - Regulator Responded

**Action Type:** RESPONSE  
**Date :** 1/15/2016  
**Action:** Monitoring Report - Quarterly - Regulator Responded

**Action Type:** RESPONSE  
**Date :** 10/15/2015  
**Action:** Monitoring Report - Quarterly

**Action Type:** RESPONSE  
**Date :** 8/18/2015  
**Action:** Other Report / Document - Regulator Responded

**Action Type:** RESPONSE  
**Date :** 7/15/2015  
**Action:** Monitoring Report - Quarterly

**Action Type:** RESPONSE  
**Date :** 4/15/2015  
**Action:** Monitoring Report - Annually

**Action Type:** RESPONSE  
**Date :** 4/6/2015

<b>Map Key</b>	<b>Number of Records</b>	<b>Direction</b>	<b>Distance (mi/ft)</b>	<b>Elev/Diff (ft)</b>	<b>Site</b>	<b>DB</b>
<b>Action:</b>		Pilot Study / Treatability Workplan - Regulator Responded				
<b>Action Type:</b>		ENFORCEMENT				
<b>Date :</b>		3/10/2015				
<b>Action:</b>		Staff Letter - #RCDEH#031015				
<b>Action Type:</b>		ENFORCEMENT				
<b>Date :</b>		1/23/2015				
<b>Action:</b>		Clean Up Fund - Case Closure Review Summary Report (RSR)				
<b>Action Type:</b>		RESPONSE				
<b>Date :</b>		1/15/2015				
<b>Action:</b>		Monitoring Report - Quarterly				
<b>Action Type:</b>		RESPONSE				
<b>Date :</b>		12/19/2014				
<b>Action:</b>		Corrective Action Plan / Remedial Action Plan - Addendum - Regulator Responded				
<b>Action Type:</b>		RESPONSE				
<b>Date :</b>		10/28/2014				
<b>Action:</b>		Request for Closure - Regulator Responded				
<b>Action Type:</b>		ENFORCEMENT				
<b>Date :</b>		10/28/2014				
<b>Action:</b>		Technical Correspondence / Assistance / Other				
<b>Action Type:</b>		RESPONSE				
<b>Date :</b>		10/15/2014				
<b>Action:</b>		Monitoring Report - Quarterly				
<b>Action Type:</b>		RESPONSE				
<b>Date :</b>		7/15/2014				
<b>Action:</b>		Monitoring Report - Quarterly				
<b>Action Type:</b>		RESPONSE				
<b>Date :</b>		5/15/2014				
<b>Action:</b>		Other Report / Document				
<b>Action Type:</b>		RESPONSE				
<b>Date :</b>		4/15/2014				
<b>Action:</b>		Monitoring Report - Quarterly				
<b>Action Type:</b>		ENFORCEMENT				
<b>Date :</b>		1/28/2014				
<b>Action:</b>		Staff Letter - #RCDEH#012814				
<b>Action Type:</b>		RESPONSE				
<b>Date :</b>		1/15/2014				
<b>Action:</b>		Monitoring Report - Quarterly				
<b>Action Type:</b>		RESPONSE				
<b>Date :</b>		10/15/2013				
<b>Action:</b>		Monitoring Report - Quarterly				
<b>Action Type:</b>		RESPONSE				
<b>Date :</b>		9/27/2013				
<b>Action:</b>		Request for Closure - Regulator Responded				
<b>Action Type:</b>		RESPONSE				
<b>Date :</b>		7/15/2013				
<b>Action:</b>		Monitoring Report - Quarterly				
<b>Action Type:</b>		ENFORCEMENT				
<b>Date :</b>		7/2/2013				
<b>Action:</b>		Staff Letter - #RCDEH#070213				
<b>Action Type:</b>		RESPONSE				
<b>Date :</b>		5/31/2013				
<b>Action:</b>		Other Workplan				

<b>Map Key</b>	<b>Number of Records</b>	<b>Direction</b>	<b>Distance (mi/ft)</b>	<b>Elev/Diff (ft)</b>	<b>Site</b>	<b>DB</b>
<b>Action Type:</b> <b>Date :</b> <b>Action:</b>		RESPONSE 5/16/2013 Other Report / Document				
<b>Action Type:</b> <b>Date :</b> <b>Action:</b>		RESPONSE 4/15/2013 Monitoring Report - Annually				
<b>Action Type:</b> <b>Date :</b> <b>Action:</b>		RESPONSE 4/15/2013 Monitoring Report - Quarterly				
<b>Action Type:</b> <b>Date :</b> <b>Action:</b>		RESPONSE 3/1/2013 Request for Closure - Regulator Responded				
<b>Action Type:</b> <b>Date :</b> <b>Action:</b>		RESPONSE 1/15/2013 Monitoring Report - Quarterly				
<b>Action Type:</b> <b>Date :</b> <b>Action:</b>		RESPONSE 1/15/2013 Request for Closure - Regulator Responded				
<b>Action Type:</b> <b>Date :</b> <b>Action:</b>		RESPONSE 10/15/2012 Monitoring Report - Quarterly				
<b>Action Type:</b> <b>Date :</b> <b>Action:</b>		ENFORCEMENT 8/20/2012 Staff Letter - #RCDEH#082012				
<b>Action Type:</b> <b>Date :</b> <b>Action:</b>		RESPONSE 7/15/2012 Monitoring Report - Quarterly				
<b>Action Type:</b> <b>Date :</b> <b>Action:</b>		RESPONSE 6/14/2012 Remedial Progress Report				
<b>Action Type:</b> <b>Date :</b> <b>Action:</b>		RESPONSE 5/14/2012 Site Assessment Report				
<b>Action Type:</b> <b>Date :</b> <b>Action:</b>		RESPONSE 5/11/2012 Other Report / Document				
<b>Action Type:</b> <b>Date :</b> <b>Action:</b>		RESPONSE 4/15/2012 Monitoring Report - Quarterly				
<b>Action Type:</b> <b>Date :</b> <b>Action:</b>		ENFORCEMENT 3/15/2012 Staff Letter - #RCDEH031512				
<b>Action Type:</b> <b>Date :</b> <b>Action:</b>		RESPONSE 2/28/2012 Site Assessment Report				
<b>Action Type:</b> <b>Date :</b> <b>Action:</b>		RESPONSE 2/28/2012 Other Report / Document				
<b>Action Type:</b> <b>Date :</b> <b>Action:</b>		RESPONSE 1/15/2012 Monitoring Report - Quarterly				



<b>Map Key</b>	<b>Number of Records</b>	<b>Direction</b>	<b>Distance (mi/ft)</b>	<b>Elev/Diff (ft)</b>	<b>Site</b>	<b>DB</b>
<b>Action Type:</b> <b>Date :</b> <b>Action:</b>		ENFORCEMENT 12/19/2011 Staff Letter - #RCDEH121911				
<b>Action Type:</b> <b>Date :</b> <b>Action:</b>		RESPONSE 10/15/2011 Monitoring Report - Quarterly				
<b>Action Type:</b> <b>Date :</b> <b>Action:</b>		RESPONSE 9/1/2011 Other Workplan				
<b>Action Type:</b> <b>Date :</b> <b>Action:</b>		RESPONSE 8/22/2011 Correspondence				
<b>Action Type:</b> <b>Date :</b> <b>Action:</b>		RESPONSE 7/15/2011 Monitoring Report - Quarterly				
<b>Action Type:</b> <b>Date :</b> <b>Action:</b>		ENFORCEMENT 7/11/2011 Staff Letter - #RCDEH071111				
<b>Action Type:</b> <b>Date :</b> <b>Action:</b>		RESPONSE 4/15/2011 Monitoring Report - Annually				
<b>Action Type:</b> <b>Date :</b> <b>Action:</b>		ENFORCEMENT 3/16/2011 File review - #RCDEH Site File				
<b>Action Type:</b> <b>Date :</b> <b>Action:</b>		RESPONSE 1/15/2011 Monitoring Report - Quarterly				
<b>Action Type:</b> <b>Date :</b> <b>Action:</b>		RESPONSE 10/15/2010 Monitoring Report - Quarterly				
<b>Action Type:</b> <b>Date :</b> <b>Action:</b>		RESPONSE 7/15/2010 Monitoring Report - Quarterly				
<b>Action Type:</b> <b>Date :</b> <b>Action:</b>		ENFORCEMENT 4/21/2010 Clean Up Fund - Case Closure Review Summary Report (RSR)				
<b>Action Type:</b> <b>Date :</b> <b>Action:</b>		RESPONSE 4/15/2010 Monitoring Report - Quarterly				
<b>Action Type:</b> <b>Date :</b> <b>Action:</b>		RESPONSE 1/15/2010 Monitoring Report - Quarterly				
<b>Action Type:</b> <b>Date :</b> <b>Action:</b>		RESPONSE 12/2/2009 Other Report / Document				
<b>Action Type:</b> <b>Date :</b> <b>Action:</b>		REMEDIATION 11/1/2009 Free Product Removal				
<b>Action Type:</b> <b>Date :</b> <b>Action:</b>		RESPONSE 10/15/2009 Monitoring Report - Quarterly				
<b>Action Type:</b>		ENFORCEMENT				



<b>Map Key</b>	<b>Number of Records</b>	<b>Direction</b>	<b>Distance (mi/ft)</b>	<b>Elev/Diff (ft)</b>	<b>Site</b>	<b>DB</b>
<b>Date :</b>		8/13/2009				
<b>Action:</b>		Staff Letter - #RCDEH081309				
<b>Action Type:</b>		RESPONSE				
<b>Date :</b>		7/15/2009				
<b>Action:</b>		Monitoring Report - Quarterly				
<b>Action Type:</b>		RESPONSE				
<b>Date :</b>		4/15/2009				
<b>Action:</b>		Monitoring Report - Quarterly				
<b>Action Type:</b>		RESPONSE				
<b>Date :</b>		1/15/2009				
<b>Action:</b>		Monitoring Report - Quarterly				
<b>Action Type:</b>		RESPONSE				
<b>Date :</b>		7/15/2008				
<b>Action:</b>		Monitoring Report - Quarterly				
<b>Action Type:</b>		RESPONSE				
<b>Date :</b>		4/15/2008				
<b>Action:</b>		Monitoring Report - Quarterly				
<b>Action Type:</b>		ENFORCEMENT				
<b>Date :</b>		2/27/2008				
<b>Action:</b>		Technical Correspondence / Assistance / Other - #RCDEH 022708				
<b>Action Type:</b>		RESPONSE				
<b>Date :</b>		1/15/2008				
<b>Action:</b>		Monitoring Report - Quarterly				
<b>Action Type:</b>		RESPONSE				
<b>Date :</b>		10/15/2007				
<b>Action:</b>		Monitoring Report - Quarterly				
<b>Action Type:</b>		RESPONSE				
<b>Date :</b>		7/15/2007				
<b>Action:</b>		Monitoring Report - Quarterly				
<b>Action Type:</b>		ENFORCEMENT				
<b>Date :</b>		5/16/2007				
<b>Action:</b>		File review				
<b>Action Type:</b>		RESPONSE				
<b>Date :</b>		4/15/2007				
<b>Action:</b>		Monitoring Report - Quarterly				
<b>Action Type:</b>		REMEDIATION				
<b>Date :</b>		12/1/2003				
<b>Action:</b>		Dual Phase Extraction				
<b>Action Type:</b>		ENFORCEMENT				
<b>Date :</b>		4/19/2002				
<b>Action:</b>		File review				
<b>Action Type:</b>		REMEDIATION				
<b>Date :</b>		1/1/2001				
<b>Action:</b>		Soil Vapor Extraction (SVE)				
<b>Action Type:</b>		Other				
<b>Date :</b>		7/1/1998				
<b>Action:</b>		Leak Stopped				
<b>Action Type:</b>		Other				
<b>Date :</b>		5/26/1998				
<b>Action:</b>		Leak Reported				
<b>Action Type:</b>		Other				
<b>Date :</b>		5/26/1998				

Map Key	Number of Records	Direction	Distance (mi/ft)	Elev/Diff (ft)	Site	DB
<b>Action:</b>		Leak Discovery				
<b>Action Type:</b>		REMEDATION				
<b>Date :</b>		3/1/1998				
<b>Action:</b>		Excavation				

**LUST Cleanup Sites from GeoTracker Cleanup Sites Data Download - Regulatory Contacts**

<b>Contact Type:</b>	Regional Board Caseworker	<b>Address:</b>	3737 MAIN STREET, SUITE 500
<b>Contact Name:</b>	VALERIE JAHN-BULL	<b>Email:</b>	valerie.jahn-bull@waterboards.ca.gov
<b>City:</b>	RIVERSIDE	<b>Phone No:</b>	9517824903
<b>Organization Name:</b>	SANTA ANA RWQCB (REGION 8)		
<b>Contact Type:</b>	Local Agency Caseworker	<b>Address:</b>	3880 LEMON ST SUITE 200
<b>Contact Name:</b>	ANDREA BRIONES	<b>Email:</b>	abriones@rivco.org
<b>City:</b>	RIVERSIDE	<b>Phone No:</b>	9519558980
<b>Organization Name:</b>	RIVERSIDE COUNTY LOP		

**LUST Cleanup Sites from GeoTracker Cleanup Sites Data Download - Status History**

<b>Status:</b>	Completed - Case Closed
<b>Status Date:</b>	12/9/2016
<b>Status:</b>	Open - Eligible for Closure
<b>Status Date:</b>	3/18/2016
<b>Status:</b>	Open - Verification Monitoring
<b>Status Date:</b>	10/28/2014
<b>Status:</b>	Open - Remediation
<b>Status Date:</b>	7/1/1998
<b>Status:</b>	Open - Site Assessment
<b>Status Date:</b>	7/3/1997
<b>Status:</b>	Open - Case Begin Date
<b>Status Date:</b>	7/3/1997

**LUST Sites from GeoTracker Search - Regulatory Profile**

<b>Site Facility Name:</b>	THRIFTY OIL #343 ARCO #9713	<b>Potential COC:</b>	GASOLINE
<b>Site Facility Type:</b>	LUST CLEANUP SITE	<b>Facility Type:</b>	
<b>Cleanup Status:</b>	COMPLETED - CASE CLOSED	<b>Composting Method:</b>	
<b>Project Status:</b>		<b>Address:</b>	4395 MARKET ST
<b>WDR Place Type:</b>		<b>City:</b>	RIVERSIDE
<b>WDR File:</b>		<b>Zip:</b>	92501
<b>WDR Order:</b>		<b>County:</b>	RIVERSIDE
<b>CUF Priority Assig:</b>	C	<b>CUF Claim:</b>	13242
<b>CUF Amount Paid:</b>	\$1,163,094		
<b>File Location:</b>	LOCAL AGENCY		
<b>Designated Beneficial Use:</b>	MUN, AGR, IND, PROC		
<b>Project Oversight Agencies:</b>			
<b>Report Link:</b>	<a href="https://geotracker.waterboards.ca.gov/profile_report?global_id=T0606500543">https://geotracker.waterboards.ca.gov/profile_report?global_id=T0606500543</a>		
<b>Cleanup Status Detail:</b>	COMPLETED - CASE CLOSED AS OF 12/9/2016		
<b>Cleanup History Link:</b>	<a href="https://geotracker.waterboards.ca.gov/profile_report_include?global_id=T0606500543&amp;tabname=regulatoryhistory">https://geotracker.waterboards.ca.gov/profile_report_include?global_id=T0606500543&amp;tabname=regulatoryhistory</a>		
<b>Potential Media of Concern:</b>	AQUIFER USED FOR DRINKING WATER SUPPLY		
<b>User Defined Beneficial Use:</b>			
<b>DWR GW Sub Basin:</b>	Upper Santa Ana Valley - Riverside-Arlington (8-002.03)		
<b>Calwater Watershed Name:</b>	Santa Ana River - Middle Santa Ana River - Riverside (801.27)		
<b>Post Closure Site Management:</b>	NOTIFY PRIOR TO CHANGE IN LAND USE		
<b>Future Land Use:</b>	COMMERCIAL		
<b>Cleanup Oversight Agencies:</b>	RIVERSIDE COUNTY LOP (LEAD) - CASE #: 980442 CASEWORKER: ANDREA BRIONES SANTA ANA RWQCB (REGION 8) - CASE #: 083303275T CASEWORKER: VALERIE JAHN-BULL		
<b>Gndwater Monitoring Freque:</b>	# OF WELLS MONITORED - QUARTERLY : 5, SEMI-ANNUALLY : 9, ANNUALLY : 7		

Map Key	Number of Records	Direction	Distance (mi/ft)	Elev/Diff (ft)	Site	DB
<b>Designated Beneficial Use</b> <b>Desc:</b> <b>Site History:</b>		REASONS FOR QUARTERLY OR MONTHLY OR OTHER GROUNDWATER MONITORING: Well Has Not Shown Reliable Consistency Yet To Warrant Reduction in Sampling Frequency - Inconsistent trend. Municipal and Domestic Supply, Agricultural Supply, Industrial Service Supply, Industrial Process Supply				
		*****Data prior to 2005 not uploaded to GeoTracker. See Riv Co Environmental Health site file*****				
		****Site History/Release Information:				
		<p>July 1997 - Baseline investigation conducted. 8 soil borings (TDD1, TDD2, and TDD4 through TDD9) drilled near pump islands &amp; USTs to 10 - 80 ft. Groundwater (GW) was encountered at 75 feet below ground surface (ft bgs) and borings TDD1 and TDD2 were completed as GW monitoring wells. Hydrocarbon-impacted soil was detected near USTs &amp; dispensers with highest concentrations west of USTs in sample [email protected]' (6900 ppm TPHg, 5.1 ppm benzene (B), 170 ppm toluene (T), 130 ppm ethylbenzene (E), 880 ppm xylenes (X). Highest MTBE concentration (20 ppm MTBE) was at south dispenser island in [email protected]'. GW grab samples from TDD1 and TDD2 impacted with highest concentrations in TDD2 (37000 ppb TPHg, 600 ppb B, and &lt;1000 ppb MTBE).</p> <p>Mar 1998 - Three 10,000-gallon gasoline USTs removed/replaced with two 20,000-gallon gasoline USTs. During UST replacements, 21 soil samples collected below USTs and product lines. Max. concentrations detected in T4 from western end of UST cavity (23000 ppm TPHg, 140 ppm B, 610 ppm E, 390 ppm MTBE) and in P5 at east end of southernmost dispenser island (4200 ppm TPHg, 5.5 ppm B, 19 ppm E, and 25 ppm MTBE). Approx 1493 tons hydrocarbon-impacted soil excavated during UST removal activities. Site placed into LOP on May 27, 1998.</p> <p>****Assessment:</p> <p>Feb/Mar 1999 - Further soil and GW assessment conducted to define extent of hydrocarbon impacts at the site. 6 soil borings (TOC-11 through TOC-16) drilled near dispensers, UST area and at periphery of site. TOC-11 to TOC-14 completed as GW monitoring wells. Highest soil impacts detected north of UST cavity (TOC-15) and north of northernmost dispenser island (TOC-16) with max. concentrations of: 4900 ppm TPHg ([email protected]'), 43 ppm B ([email protected]') and 7 ppm MTBE ([email protected]'). GW from all new monitoring wells impacted with maximum concentrations along eastern and southern property boundaries: 11000 ppb TPHg (TOC-14), 2500 ppb B (TOC-12), 310 ppb T (TOC-12), 330 ppb E (TOC-12), 710 ppb X (TOC-12), and 590 ppb MTBE (TOC-12).</p> <p>June 2000 - Two soil borings were drilled to 78 ft bgs on-site north and east of the dispensers (TOC-19, TOC-20) and two off-site gw monitoring wells (TOC-17, TOC-18) were installed in 14th Street west and south of the site. Maximum soil concentrations were detected below the water table: 3000 ppm TPHg ([email protected]'), 0.09 ppm B ([email protected]'), 2.83 ppm E ([email protected]'), and ND &lt;0.01 MTBE. Highest GW concentrations were detected in TOC-18 with concentrations of: 11,600 ppb TPHg 629 ppb E and ND &lt; 500 ppb MTBE.</p> <p>Based on the data, it appeared that the hydrocarbon source areas were in the northern portion of the UST area and several areas within the dispenser islands. Potential sources of the releases were stopped with the replacement of the UST systems in 1998.</p> <p>Oct 2001 - Eight on-site dual- and triple-nested vapor extraction (VE) wells were installed (VW-1s/d, VW-2 s/m/d and VW-3 s/m/d) and three off-site monitoring wells (TOC-21 to TOC-23) were installed south, southeast and west of the site. Maximum soil concentrations detected were: 25000 ppm TPHg ([email protected]') 7.31 ppm benzene ([email protected]') and 2.78 ppm MTBE ([email protected]'). GW sample concentrations from TOC-22, located southeast of the site in Market Street, were the highest with 21300 ppb TPHg, 247 ppb B, 1630 ppb E and 4290 ppb X.</p> <p>Aug 2003 - 2 air sparge wells (AS1, AS2) installed to max depth of 85 ft bgs north and east of the dispenser island, 5 on-site dual-completion vapor wells (VW-4- VW-8) were completed to 25 ft bgs (shallow) and 45 ft bgs (deep) respectively, and one on-site GW extraction well (TOC-26) installed in anticipation of future vapor extraction testing/remediation. In addition, 4 off-site monitoring wells (TOC-24, TOC-25, TOC-27 and TOC-28) installed to further delineate GW plume. Soil sampling results from all newly installed wells showed max. hydrocarbon-impacted soil concentrations in AS1 at 40 ft bgs with 5690 ppm TPHg, 192 ppm T, 72.4 ppm E and 480 ppm X. Benzene and MTBE were at or below the detection limits for all samples. GW sampling of new wells (September 2003) with concentrations as high as 22100 ppb TPHg, 1360 ppb B, 1500 ppb T, 1000 ppb E and 3490 ppb X (TOC-24). MTBE maximum concentration of 36 ppb in TOC-26.</p> <p>Aug 2004 - One additional monitoring well installed on-site (TOC-30) and 2 add'l off-site wells installed (TOC-29, TOC-31). GW samples from new wells had max. concentrations of 696 ppb TPHg (TOC-30), and 16 ppb B, 37 ppb T, 20 ppb E, 99 ppb X (TOC-29). Low levels of chlorinated constituents detected in TOC-31 and thought to be attributed to a dry cleaning business formerly located northwest of site, in close proximity to this well.</p> <p>Jan 2006 - Vapor wells VW-9 and VW-10 installed near dispenser area to accommodate remediation in this area.</p> <p>November 2009 - Vent line upgrades/repairs: One soil sample (VL-1-3') collected under vent line riser pipes located on west side of station building during vent line upgrades/repairs. Sample had detections of 180 ppm TPHg, 11 ppm T, 2500 ppm ethanol and other VOCs.</p> <p>Mar 2012 - One soil boring (ASB-1) drilled behind station building to 30 ft bgs to assess area where impacted vent line sample collected. Lab results for all soil samples were non-detect for all constituents tested.</p> <p>****LPH - Free Product</p> <p>Nov 2009 - Feb 2014 - Free product / Liquid Phase Hydrocarbons (LPH) were first observed in 2009 in TDD1, VW-2d, and VW-3d. A total of 0.48 gallons LPH was removed by February 2010 and LPH was not observed in any of the wells again until August through December 2010. LPH was again present in November 2013 in VW-3d at a thickness of 0.02 feet. LPH was removed by periodic hand bailing. LPH was again present in VW-3d from June 2014 through August 2014 and a recovery sock was placed in the well in August 2014. As of Sept 2014, cumulative volume of LPH recovered from the site is 7.82 gallons.</p> <p>****Remediation:</p> <p>Mar 1998 - Excavation: During UST removal/replacement activities, 1493 tons of hydrocarbon-impacted soil was excavated and transported off-site to American Remedial Technologies for recycling.</p> <p>Nov 2001 - SVE Pilot Testing: 32-hour SVE test conducted using VW-1s/d, VW-2 s/m/d and VW-3 s/m/d for extraction. Maximum radius of influence (ROI) calculated to be 118 ft for VW-3d but the ROI was unable to be calculated for the shallower wells. The VW-3 well cluster produced the highest concentrations (15000 ppmv TPHg) and results suggested an upgradient contaminant source was possible. A total of 952 lbs of TPHg and 0.595 lbs. MTBE were removed during test. Recent soil sampling observed hydrocarbon impacted soil near TOC-16 at similar depths to VW-3. As no previous contamination had been found in this area, Thrifty states that possibly a more recent hydrocarbon release may have occurred between July 1997 and March 1999, contamination was attributable to the former Miceli property located northeast of the site, or impacts were present, but not detected previously.</p> <p>Nov 2003 - AS Pilot Testing and Aquifer Testing: An air-sparge pilot test and GW pump test were conducted. Wells AS-1 and AS-2 (screened 80-85 ft bgs) were used for sparging and the ROI was calculated to be 20 to 25 feet. Well TOC-26 was used for the 24-hour aquifer test.</p> <p>Dec 2003 to Jun 2004 - Limited SVE and DPE Remediation: Multiple SVE and DPE events were conducted using nested wells VW-1, VW-2, VW-3, VW-6, VW-7, VW-8, and TOC-26 in varying combinations. SVE was operated a total of 15 days and DPE was operated 5 days. VW-3s/m/d was the highest producer of hydrocarbons. A total of 3485 lb vapor-phase hydrocarbons and 4420 gal GW extracted during the events. Maximum vapor concentrations</p>				

Map Key	Number of Records	Direction	Distance (mi/ft)	Elev/Diff (ft)	Site	DB
---------	-------------------	-----------	------------------	----------------	------	----

were 23100 ppmv TPHg (VW-3m), 191 ppmv B (VW-3d), 0.065 ppmv MTBE (VW-5m). While the extraction test was found to be effective locally for removing the contaminant mass additional techniques such as air-sparging and GW pumping were determined to be necessary to remediate the plume and submerged soil contamination.

2007 to 2013 - SVE and DPE Remediation: March 2007 to December 2008 - SVE operations conducted using wells all of the vapor wells and TOC-26 in varying combinations. The system was shut down for over a year due to permit problems. Upon re-starting remedial operations in March 2010, dual-phase extraction (DPE) commenced utilizing a combination of SVE and GW extraction. The DPE system continued to operate until March 2012 when GW pumping was halted due to declining water table (~6 ft) conditions. SVE operations continued to operate until August 2013. Cumulatively, the DPE system removed approximately 79039 lbs of vapor-phase hydrocarbon contamination and 6947 gallons of GW.

2009 to 2012 - Periodic Free Product Recovery: In November 2009 free product was first observed in wells TDD-1, TOC-22, and VW-3D and free product recovery using periodic hand-bailing was initiated. Recovery efforts discontinued in February 2010 when free product no longer observed in any wells. In August 2010, LPH was again observed in wells TDD-1, TOC-22, and VW-3D as well as VW-2D. Periodic LPH recovery efforts resumed until December 2010, when LPH was no longer present in any wells. LPH again observed in November 2013 when 0.02 ft LPH measured in VW-3D. In June 2014 to August 2014, LPH was present in VW-3d with a max. thickness of 0.19 ft. August 2014, a hydrocarbon absorbing sock was placed in this well to recover accumulating LPH. A cumulative volume of 7.82 gallons of LPH have been recovered.

\*\*\*\*Groundwater Monitoring:

1999 to 2014 - GW monitoring has been conducted regularly at site since 1999. Initially, depth to GW below site was approximately 57 ft bgs and has since dropped below 76 ft bgs. As of Sept 2014, depth to GW is approximately 76 ft bgs. With the drop in the water table, some of wells dry by 2009, however, sampling up to then showed an overall significant decline in dissolved hydrocarbon concentrations with relatively low to non-detect (ND) concentrations for most constituents. The exception was well VW-3D. TPHg concentrations were highest in VW-3D in early 2003 at 94800 ppb TPHg, decreased to ND in November 2005 and, during the most recent GW sampling in September 2014, were 12900 ppb. In May 2012, replacement well TOC-14R was installed near the dispenser island, northeast of the former UST cavity to replace TOC-14, which had been dry since 2009. In June 2014, samples from TOC-14R were at or below the detection limits with "J" values for many of the constituents tested, however, LPH has re-appeared in VW-3d from June through August 2014. In August 2014, an absorbent sock was installed in VW-3d for continuous absorption and removal of LPH. "J" values of tetrachloroethene (TCE) have been observed in upgradient wells TOC-24, TOC-29, TOC-30, TOC-31 and trace concentrations of ethanol in TOC-29, TDD1 and TOC-27.

\*\*\*\*Verification:

GW verification: Regular GW monitoring has been conducted since 1999 and shown decline in dissolved hydrocarbon concentrations to either ND or trace concentrations. Replacement well TOC-14R has been sampled ten times since installation in 2012 and has shown a decline in TPHg (5060 ppb to 41.2 J ppb) and X (490 ppb to 2.5 J ppb). Maximum GW concentrations at the site during sampling event in September 2014 were in well VW-3D: 12900 ppb TPHg, 2.9 J ppb B, 130 ppb T, 240 ppb E, 2700 ppb X, ND MTBE, 310 ppb Naphthalene, 2000 ppb 1,2,4-TMB, and 460 ppb 1,3,5-TMB.

Soil verification: May 2012 - Four progress borings (PB-1/VW-11s/d, PB-2, PB-3/VW-12, and TOC-14R) were drilled to approx. 85 ft bgs to evaluate current subsurface conditions. PB-1 was located north of the dispensers at property boundary, PB-2 was between station building and USTs, and PB-3 was near northern dispensers. TOC-14R was completed as GW monitoring well to replace well TOC-14, which had been dry since May 2009. PB-1 and PB-3 were converted to dual- and single-completion VE wells (VW-11s/d and VW-12) with short screens across impacted soil zones. Soil samples from PB-2 and TOC-14R were mostly non-detect for all constituents tested and soil samples from borings PB-1 and PB-3 showed elevated hydrocarbon impacts at 15-ft, 45-ft and 75 ft bgs. Maximum concentrations were: 3300 ppm TPHg ([email protected]), ND B (some samples had elevated detection limits), 30 ppm T ([email protected]), 42 ppm E ([email protected]), 300 ppm X ([email protected]), ND MTBE (some samples had elevated detection limits), 330 ppm 1,2,4-TMB ([email protected]), 220 ppm 1,3,5-TMB ([email protected]), 400 ppm Naphthalene ([email protected]).

Vapor verification: Aug 2013 - SVE Pilot Testing - Three 24-hr SVE pilot tests conducted using each of newly installed wells VW-11s/d and VW-12 for a 24-hr period. Benzene and MTBE were not detected and maximum TPHg vapor concentration detected was 120 ppmv from VW-12 at end of test. Mass removal rates during tests were 6.22 lb/day (VW-11s), 5.94 lb/day (VW-11d), and 9.71 lb/day (VW-12).

Sept 2013 - SVE Rebound Test - Following a 30-day shut-down, SVE system was re-started for rebound testing on September 18, 2013 using wells VW-1s/d, VW-2s/m/d, VW-3s/m/d, VW-6s/m, VW-7s/d, VW-8s/d, VW-9, VW-10 and TOC-26. Hydrocarbon concentrations rebounded to max. concentration of 330 ppmv at 8 hours after re-start and then decreased to 230 ppmv at end of test. Similarly, mass removal rate in August, prior to system shut down, was 3.24 lbs/day. Following system restart, hydrocarbon removal rates peaked at 39.9 lbs/day after 3 days, then decreased to 31.1 lbs/day after 5 days of operation at the end of test.

Feb to Mar 2014 - 30-Day SVE event - Based on vapor concentration trends and elevated mass removal rates of August 2013 pilot test and September 2013 rebound test, additional SVE rebound testing was conducted in February 2014. A 30-day (719-hr) SVE rebound test was conducted utilizing vapor wells VW-2d, VW-3 s/m/d, VW-12 and TOC-26. At start-up, VW-2d had highest vapor concentrations (300 ppmv TPHg, 2.7 ppmv B and 2.0 ppmv MTBE) and at SVE shut-down, VW-3s had highest concentrations (130 ppmv TPHg and 0.04 ppmv B). Decreasing vapor concentration trends were seen in all wells except VW-3M. Although this well showed increasing concentrations, the detected concentrations were within acceptable levels.

Overall, vapor concentrations during test revealed minimal rebound with <4 lb/day removal rate and a total of 117 lbs vapor-phase petroleum hydrocarbon recovered.

Sept 2014 - 14-Day SVE event - Due to the re-occurrence of LPH in VW-3d and to take advantage of the receding water table exposing additional well screen for vapor extraction, Thrifty conducted an additional SVE event using VW-3s/m/d. VW-3d had the highest initial concentrations of 3100 ppmv TPHg, 58 ppmv B and 23 ppm MTBE. Ending concentrations dropped to 850 ppmv TPHg, 24 ppmv B, and 3.0 ppmv MTBE. The average mass removal rate was 68.4 lb/day with a total of 965 lb TPHg removed during the 337 hours of operation. Cumulative vapor phase hydrocarbon mass removed from the site is 75,684 lb.

\*\*\*\*Residual Mass in Soil: Thrifty estimates the mass remaining in-situ is 5,251 lb TPHg, <1 lb B, 34 lb T, 40 lb E, 345 lb X, <1 lb MTBE, <1 lb TBA (2014 Annual Report, TOC, April 2, 2014).

\*\*\*\*Well destruction: Oct 2016: 33 wells (24 single completion wells [AS-1, AS-2, TDD-1, TOC-II through TOC-14, TOC-I4R, TOC-I7, TOC-18, TOC-21 through TOC-31, VW-9, VW-10 and VW-12], 7 dual nested wells [VW-1 s/d, VW-4 s/m, VW-5 s/m, VW-6 s/m, VW-7 s/m, VW-8 s/m and VW-II s/m]); and 2 triple-nested wells [VW-2 s/m/d and VW-3 s/m/d] were properly destroyed and the remediation system components and compound were decommissioned and removed. Waste was transported off-site for recycling on Nov 3, 2016.

\*\*\*\*RCDEH issued closure/NFA letter Dec 9, 2016.

#### **LUST Sites from GeoTracker Search - Cleanup Status History**

**Status:** Completed - Case Closed

<b>Map Key</b>	<b>Number of Records</b>	<b>Direction</b>	<b>Distance (mi/ft)</b>	<b>Elev/Diff (ft)</b>	<b>Site</b>	<b>DB</b>
<b>Date :</b>		12/9/2016				
<b>Status:</b>		Open - Eligible for Closure				
<b>Date :</b>		3/18/2016				
<b>Status:</b>		Open - Verification Monitoring				
<b>Date :</b>		10/28/2014				
<b>Status:</b>		Open - Remediation				
<b>Date :</b>		7/1/1998				
<b>Status:</b>		Open - Site Assessment				
<b>Date :</b>		7/3/1997				
<b>Status:</b>		Open - Case Begin Date				
<b>Date :</b>		7/3/1997				

**LUST Sites from GeoTracker Search - Cleanup Action Report (as of May 29, 2021)**

<b>Action Type:</b>	FREE PRODUCT REMOVAL	<b>Begin Date:</b>	11/1/2009
<b>Phase:</b>	Other (See Description)	<b>End Date:</b>	2/1/2015
<b>Contaminant Mass Removed:</b>	8 Pounds		
<b>Description:</b>	LPH		
<b>Action Type:</b>	DUAL PHASE EXTRACTION	<b>Begin Date:</b>	12/1/2003
<b>Phase:</b>	Water	<b>End Date:</b>	11/1/2015
<b>Contaminant Mass Removed:</b>	9,517 Gallons		
<b>Description:</b>			
<b>Action Type:</b>	SOIL VAPOR EXTRACTION (SVE)	<b>Begin Date:</b>	1/1/2001
<b>Phase:</b>	Soil Vapor	<b>End Date:</b>	1/1/2014
<b>Contaminant Mass Removed:</b>	80,162 Pounds		
<b>Description:</b>			
<b>Action Type:</b>	EXCAVATION	<b>Begin Date:</b>	3/1/1998
<b>Phase:</b>	Soil	<b>End Date:</b>	3/1/1998
<b>Contaminant Mass Removed:</b>	1,493 Tons		
<b>Description:</b>			

**LUST Sites from GeoTracker Search - Regulatory Activities (as of May 29, 2021)**

<b>Action Type:</b>	Other Regulatory Actions
<b>Action Date:</b>	12/9/2016
<b>Received Issue Date:</b>	12/9/2016
<b>Action:</b>	Closure/No Further Action Letter - #RCDEH closure documents
<b>Doc Link:</b>	<a href="https://geotracker.waterboards.ca.gov/view_documents?global_id=T0606500543&amp;enforcement_id=6307375&amp;temptable=ENFORCEMENT">https://geotracker.waterboards.ca.gov/view_documents?global_id=T0606500543&amp;enforcement_id=6307375&amp;temptable=ENFORCEMENT</a>

**Title Description Comments:**

Case closure

<b>Action Type:</b>	Other Regulatory Actions
<b>Action Date:</b>	12/8/2016
<b>Received Issue Date:</b>	12/8/2016
<b>Action:</b>	File review - #RCDEH SITE SUMMARY
<b>Doc Link:</b>	<a href="https://geotracker.waterboards.ca.gov/view_documents?global_id=T0606500543&amp;enforcement_id=6185013&amp;temptable=ENFORCEMENT">https://geotracker.waterboards.ca.gov/view_documents?global_id=T0606500543&amp;enforcement_id=6185013&amp;temptable=ENFORCEMENT</a>

**Title Description Comments:**

RCDEH SITE SUMMARY

<b>Action Type:</b>	Response Requested - Reports
<b>Action Date:</b>	11/11/2016
<b>Received Issue Date:</b>	11/17/2016
<b>Action:</b>	Well Destruction Report - Regulator Responded



Map Key	Number of Records	Direction	Distance (mi/ft)	Elev/Diff (ft)	Site	DB
<b>Doc Link:</b>		https://geotracker.waterboards.ca.gov/view_documents_all?global_id=T0606500543&doc_id=5893849				
<b>Title Description Comments:</b>						
- RCDEH received Well Destruction Report						
<b>Action Type:</b>		Response Requested - Other				
<b>Action Date:</b>		7/25/2016				
<b>Received Issue Date:</b>		7/20/2016				
<b>Action:</b>		Other Report / Document				
<b>Doc Link:</b>						
<b>Title Description Comments:</b>						
Documentation of LTCP Public Notice distribution						
<b>Action Type:</b>		Other Regulatory Actions				
<b>Action Date:</b>		6/30/2016				
<b>Received Issue Date:</b>		6/30/2016				
<b>Action:</b>		Staff Letter - #RCDEH#063016				
<b>Doc Link:</b>		https://geotracker.waterboards.ca.gov/view_documents?global_id=T0606500543&enforcement_id=6290123&temptable=ENFORCEMENT				
<b>Title Description Comments:</b>						
Directive RCDEH letter sent requesting RP distribution of 60-day public notice, and, after comment period, destruction of wells.						
<b>Action Type:</b>		Response Requested - Other				
<b>Action Date:</b>		6/30/2016				
<b>Received Issue Date:</b>		6/30/2016				
<b>Action:</b>		Other Report / Document				
<b>Doc Link:</b>						
<b>Title Description Comments:</b>						
Public Notice 60-day comment period ends Sept. 18, 2016						
<b>Action Type:</b>		Response Requested - Other				
<b>Action Date:</b>		6/3/2016				
<b>Received Issue Date:</b>		6/28/2016				
<b>Action:</b>		Other Report / Document				
<b>Doc Link:</b>		https://geotracker.waterboards.ca.gov/view_documents_all?global_id=T0606500543&doc_id=5890427				
<b>Title Description Comments:</b>						
Draft Case Closure Summary submitted to the Regional Board						
<b>Action Type:</b>		Response Requested - Reports				
<b>Action Date:</b>		4/15/2016				
<b>Received Issue Date:</b>		4/7/2016				
<b>Action:</b>		Monitoring Report - Quarterly				
<b>Doc Link:</b>		https://geotracker.waterboards.ca.gov/view_documents_all?global_id=T0606500543&doc_id=6112538				
<b>Title Description Comments:</b>						
<b>Action Type:</b>		Response Requested - Other				
<b>Action Date:</b>		4/7/2016				
<b>Received Issue Date:</b>		4/7/2016				
<b>Action:</b>		Request for Closure - Regulator Responded				
<b>Doc Link:</b>		https://geotracker.waterboards.ca.gov/view_documents_all?global_id=T0606500543&doc_id=5890423				
<b>Title Description Comments:</b>						
Annual Cleanup Evaluation Report, 1st Quarter 2016 Monitoring Report, and Request for Closure - Concur with closure. Submitting Closure Review to the Regional Board						
<b>Action Type:</b>		Response Requested - Reports				
<b>Action Date:</b>		1/15/2016				
<b>Received Issue Date:</b>		1/21/2016				
<b>Action:</b>		Monitoring Report - Quarterly - Regulator Responded				
<b>Doc Link:</b>		https://geotracker.waterboards.ca.gov/view_documents_all?global_id=T0606500543&doc_id=6112537				

Map Key	Number of Records	Direction	Distance (mi/ft)	Elev/Diff (ft)	Site	DB
Title Description Comments:						
4th Qrt. 2015 Groundwater Monitoring Report and Request for Closure - RCDEH reviewed 4th Qrt. 2015 GW Monitoring Report and Request for Closure, RCDEH reviewed data and concur with closure.						
Action Type:		Response Requested - Reports				
Action Date:		10/15/2015				
Received Issue Date:		10/13/2015				
Action:		Monitoring Report - Quarterly				
Doc Link:		https://geotracker.waterboards.ca.gov/view_documents_all?global_id=T0606500543&doc_id=6098178				
Title Description Comments:						
3rd Qtr 2015 Groundwater Monitoring Report - RCDEH reviewed 3rd Qtr 2015 Groundwater Monitoring Report						
Action Type:		Response Requested - Other				
Action Date:		*8/18/2015				
Received Issue Date:		8/19/2015				
Action:		Other Report / Document - Regulator Responded				
Doc Link:		https://geotracker.waterboards.ca.gov/view_documents_all?global_id=T0606500543&doc_id=5841305				
Title Description Comments:						
SVE/ MPE Field Test Results - RCDEH reviewed Multi-Phase Extraction Field Test Report						
Action Type:		Response Requested - Reports				
Action Date:		7/15/2015				
Received Issue Date:		6/30/2015				
Action:		Monitoring Report - Quarterly				
Doc Link:		https://geotracker.waterboards.ca.gov/view_documents_all?global_id=T0606500543&doc_id=6098177				
Title Description Comments:						
2nd Qrt. 2015 Groundwater Monitoring Report						
Action Type:		Response Requested - Reports				
Action Date:		4/15/2015				
Received Issue Date:		4/17/2015				
Action:		Monitoring Report - Annually				
Doc Link:		https://geotracker.waterboards.ca.gov/view_documents_all?global_id=T0606500543&doc_id=6098176				
Title Description Comments:						
2015 Annual Cleanup Evaluation Report - 2015 Annual Cleanup Evaluation Report - RCDEH reviewed 2015 Annual Cleanup Evaluation Report						
Action Type:		Response Requested - Workplans				
Action Date:		4/6/2015				
Received Issue Date:		4/6/2015				
Action:		Pilot Study / Treatability Workplan - Regulator Responded				
Doc Link:		https://geotracker.waterboards.ca.gov/view_documents_all?global_id=T0606500543&doc_id=5841300				
Title Description Comments:						
Field Test Prior Upgrading Remediation System (Workplan) - RCDEH directive letter of SVE/MPE field test concurrence						
Action Type:		Other Regulatory Actions				
Action Date:		3/10/2015				
Received Issue Date:		3/10/2015				
Action:		Staff Letter - #RCDEH#031015				
Doc Link:		https://geotracker.waterboards.ca.gov/view_documents?global_id=T0606500543&enforcement_id=6238335&temptable=ENFORCEMENT				
Title Description Comments:						
RCDEH letter of response to RP request to upgrade existing SVE system to MPE system						
Action Type:		Other Regulatory Actions				
Action Date:		1/23/2015				
Received Issue Date:		1/23/2015				
Action:		Clean Up Fund - Case Closure Review Summary Report (RSR)				



<b>Map Key</b>	<b>Number of Records</b>	<b>Direction</b>	<b>Distance (mi/ft)</b>	<b>Elev/Diff (ft)</b>	<b>Site</b>	<b>DB</b>
<hr/>						
<b>Doc Link:</b>	https://geotracker.waterboards.ca.gov/view_documents?global_id=T0606500543&enforcement_id=6388596&temptable=ENFORCEMENT					
<b>Title Description Comments:</b>	Review Summary Report					
<b>Action Type:</b>	Response Requested - Reports					
<b>Action Date:</b>	1/15/2015					
<b>Received Issue Date:</b>	1/21/2015					
<b>Action:</b>	Monitoring Report - Quarterly					
<b>Doc Link:</b>	https://geotracker.waterboards.ca.gov/view_documents_all?global_id=T0606500543&doc_id=6098175					
<b>Title Description Comments:</b>	4th Qrt. 2014 Groundwater Monitoring Report - RCDEH reviewed 4th Qrt. 2014 Groundwater Monitoring Report					
<b>Action Type:</b>	Response Requested - Workplans					
<b>Action Date:</b>	12/19/2014					
<b>Received Issue Date:</b>	12/15/2014					
<b>Action:</b>	Corrective Action Plan / Remedial Action Plan - Addendum - Regulator Responded					
<b>Doc Link:</b>	https://geotracker.waterboards.ca.gov/view_documents_all?global_id=T0606500543&doc_id=5821151					
<b>Title Description Comments:</b>	Workplan Addendum for LPH / Secondary source removal - RCDEH reviewed Remedial Action Plan for System Upgrade from SVE to MPE extraction system for soil vapor and GW					
<b>Action Type:</b>	Other Regulatory Actions					
<b>Action Date:</b>	10/28/2014					
<b>Received Issue Date:</b>	10/28/2014					
<b>Action:</b>	Technical Correspondence / Assistance / Other					
<b>Doc Link:</b>						
<b>Title Description Comments:</b>	14-Day SVE Operation and Evaluation Report (TOC, October 23, 2014) Based on LPH in VW-3d (June to Aug 2014) and drop in water table (exposing more screen), TOC conducted 14-day SVE event using VW-3s/m/d. Recovery rate 68.4 lb/day TPHg with 965 lb removed during 337 hrs SVE operation.					
<b>Action Type:</b>	Response Requested - Other					
<b>Action Date:</b>	10/28/2014					
<b>Received Issue Date:</b>	10/28/2014					
<b>Action:</b>	Request for Closure - Regulator Responded					
<b>Doc Link:</b>	https://geotracker.waterboards.ca.gov/view_documents_all?global_id=T0606500543&doc_id=5820728					
<b>Title Description Comments:</b>	14-Day SVE Operation and Evaluation Report					
<b>Action Type:</b>	Response Requested - Reports					
<b>Action Date:</b>	10/15/2014					
<b>Received Issue Date:</b>	10/22/2014					
<b>Action:</b>	Monitoring Report - Quarterly					
<b>Doc Link:</b>	https://geotracker.waterboards.ca.gov/view_documents_all?global_id=T0606500543&doc_id=6093699					
<b>Title Description Comments:</b>	- Free Product (LPH) has re-entered well VW-3d since June 2014 through August 2014. Hydrocarbon absorbing sock installed in well to remove accumulating LPH in August 2014. Site needs to be re-evaluated for closure.					
<b>Action Type:</b>	Response Requested - Reports					
<b>Action Date:</b>	10/15/2014					
<b>Received Issue Date:</b>	10/20/2014					
<b>Action:</b>	Monitoring Report - Quarterly					
<b>Doc Link:</b>						
<b>Title Description Comments:</b>	3rd Qrt. Groundwater Monitoring Report - RCDEH reviewed 3rd Qrt 2014 Groundwater Monitoring Report					
<b>Action Type:</b>	Response Requested - Reports					

Map Key	Number of Records	Direction	Distance (mi/ft)	Elev/Diff (ft)	Site	DB
<b>Action Date:</b>		7/15/2014				
<b>Received Issue Date:</b>		6/27/2014				
<b>Action:</b>		Monitoring Report - Quarterly				
<b>Doc Link:</b>						
<b>Title Description Comments:</b>						
2nd Qrt.2014 Groundwater Monitoring Report - RCDEH reviewed 2nd Qrt.2014 GW Monitoring Report						
<b>Action Type:</b>		Response Requested - Other				
<b>Action Date:</b>		5/15/2014				
<b>Received Issue Date:</b>		5/1/2014				
<b>Action:</b>		Other Report / Document				
<b>Doc Link:</b>		<a href="https://geotracker.waterboards.ca.gov/view_documents_all?global_id=T0606500543&amp;doc_id=5795746">https://geotracker.waterboards.ca.gov/view_documents_all?global_id=T0606500543&amp;doc_id=5795746</a>				
<b>Title Description Comments:</b>						
SVE System and Sampling Report - RCDEH reviewed SVE 30-day rebound test report						
<b>Action Type:</b>		Response Requested - Reports				
<b>Action Date:</b>		4/15/2014				
<b>Received Issue Date:</b>		4/2/2014				
<b>Action:</b>		Monitoring Report - Quarterly				
<b>Doc Link:</b>		<a href="https://geotracker.waterboards.ca.gov/view_documents_all?global_id=T0606500543&amp;doc_id=6093697">https://geotracker.waterboards.ca.gov/view_documents_all?global_id=T0606500543&amp;doc_id=6093697</a>				
<b>Title Description Comments:</b>						
2014 Annual Cleanup Evaluation Report - RCDEH reviewed 2014 Annual Cleanup Evaluation Report						
<b>Action Type:</b>		Other Regulatory Actions				
<b>Action Date:</b>		1/28/2014				
<b>Received Issue Date:</b>		1/28/2014				
<b>Action:</b>		Staff Letter - #RCDEH#012814				
<b>Doc Link:</b>		<a href="https://geotracker.waterboards.ca.gov/view_documents?global_id=T0606500543&amp;enforcement_id=6190171&amp;temptable=ENFORCEMENT">https://geotracker.waterboards.ca.gov/view_documents?global_id=T0606500543&amp;enforcement_id=6190171&amp;temptable=ENFORCEMENT</a>				
<b>Title Description Comments:</b>						
RCDEH directive letter requiring SVE system sampling and operational data						
<b>Action Type:</b>		Response Requested - Reports				
<b>Action Date:</b>		1/15/2014				
<b>Received Issue Date:</b>		12/23/2013				
<b>Action:</b>		Monitoring Report - Quarterly				
<b>Doc Link:</b>		<a href="https://geotracker.waterboards.ca.gov/view_documents_all?global_id=T0606500543&amp;doc_id=6093696">https://geotracker.waterboards.ca.gov/view_documents_all?global_id=T0606500543&amp;doc_id=6093696</a>				
<b>Title Description Comments:</b>						
4th Qrt 2013 Groundwater Monitoring Report - RCDEH reviewed 4th Qrt. 2013 Groundwater Monitoring Report						
<b>Action Type:</b>		Response Requested - Reports				
<b>Action Date:</b>		10/15/2013				
<b>Received Issue Date:</b>		10/8/2013				
<b>Action:</b>		Monitoring Report - Quarterly				
<b>Doc Link:</b>		<a href="https://geotracker.waterboards.ca.gov/view_documents_all?global_id=T0606500543&amp;doc_id=6082860">https://geotracker.waterboards.ca.gov/view_documents_all?global_id=T0606500543&amp;doc_id=6082860</a>				
<b>Title Description Comments:</b>						
3rd Qrt. 2013 Groundwater Monitoring Report - RCDEH reviewed 3rd Qrt. 2013 Groundwater Monitoring Report						
<b>Action Type:</b>		Response Requested - Other				
<b>Action Date:</b>		9/27/2013				
<b>Received Issue Date:</b>		10/17/2013				
<b>Action:</b>		Request for Closure - Regulator Responded				
<b>Doc Link:</b>		<a href="https://geotracker.waterboards.ca.gov/view_documents_all?global_id=T0606500543&amp;doc_id=5774571">https://geotracker.waterboards.ca.gov/view_documents_all?global_id=T0606500543&amp;doc_id=5774571</a>				
<b>Title Description Comments:</b>						
7/2/2013 letter requests Pilot Test, Rebound Test and Performance Report. This document has been submitted including a request for closure. Response type requested has been changed to Request for Closure.						

Map Key	Number of Records	Direction	Distance (mi/ft)	Elev/Diff (ft)	Site	DB
<b>Action Type:</b>		Response Requested - Reports				
<b>Action Date:</b>		7/15/2013				
<b>Received Issue Date:</b>		7/15/2013				
<b>Action:</b>		Monitoring Report - Quarterly				
<b>Doc Link:</b>		https://geotracker.waterboards.ca.gov/view_documents_all?global_id=T0606500543&doc_id=6082859				
<b>Title Description Comments:</b>						
2nd Qrt. 2013 Remediation System Performance Report - RCDEH reviewed 2nd Qrt. 2013 Remediation System Performance Report						
<b>Action Type:</b>		Response Requested - Reports				
<b>Action Date:</b>		7/15/2013				
<b>Received Issue Date:</b>		7/5/2013				
<b>Action:</b>		Monitoring Report - Quarterly				
<b>Doc Link:</b>		https://geotracker.waterboards.ca.gov/view_documents_all?global_id=T0606500543&doc_id=6090720				
<b>Title Description Comments:</b>						
2nd Qrt. 2013 Groundwater Monitoring Report - RCDEH reviewed 2nd Qrt. 2013 Groundwater Monitoring Report						
<b>Action Type:</b>		Other Regulatory Actions				
<b>Action Date:</b>		7/2/2013				
<b>Received Issue Date:</b>		7/2/2013				
<b>Action:</b>		Staff Letter - #RCDEH#070213				
<b>Doc Link:</b>		https://geotracker.waterboards.ca.gov/view_documents?global_id=T0606500543&enforcement_id=6165828&temptable=ENFORCEMENT				
<b>Title Description Comments:</b>						
RCDEH workplan acceptance letter with conditions for SVE Pilot test, rebound test and GW monitoring						
<b>Action Type:</b>		Response Requested - Workplans				
<b>Action Date:</b>		5/31/2013				
<b>Received Issue Date:</b>		4/29/2013				
<b>Action:</b>		Other Workplan				
<b>Doc Link:</b>						
<b>Title Description Comments:</b>						
Workplan for Vapor Well SVE Test / Post-Remedial Groundwater Monitoring/ SVE Rebound Test - RCDEH reviewed Workplan						
<b>Action Type:</b>		Response Requested - Other				
<b>Action Date:</b>		5/16/2013				
<b>Received Issue Date:</b>		5/16/2013				
<b>Action:</b>		Other Report / Document				
<b>Doc Link:</b>						
<b>Title Description Comments:</b>						
Health and Safety Plan to Operate and maintain Remedial System - RCDEH reviewed Health and Safety Plan						
<b>Action Type:</b>		Response Requested - Reports				
<b>Action Date:</b>		4/15/2013				
<b>Received Issue Date:</b>		4/22/2013				
<b>Action:</b>		Monitoring Report - Annually				
<b>Doc Link:</b>		https://geotracker.waterboards.ca.gov/view_documents_all?global_id=T0606500543&doc_id=6088357				
<b>Title Description Comments:</b>						
Annual Cleanup Evaluation Report April 2012- March 2013 - RCDEH reviewed 2013 Annual Evaluation Report						
<b>Action Type:</b>		Response Requested - Reports				
<b>Action Date:</b>		4/15/2013				
<b>Received Issue Date:</b>		4/15/2013				
<b>Action:</b>		Monitoring Report - Quarterly				
<b>Doc Link:</b>		https://geotracker.waterboards.ca.gov/view_documents_all?global_id=T0606500543&doc_id=6082858				
<b>Title Description Comments:</b>						
Dual Phase Extraction System -1st Qrt. 2013 Performance Report - RCDEH reviewed Dual-Phase Extraction System-1st Qtr. 2013 Performance Report						

Map Key	Number of Records	Direction	Distance (mi/ft)	Elev/Diff (ft)	Site	DB
<b>Action Type:</b>		Response Requested - Other				
<b>Action Date:</b>		3/1/2013				
<b>Received Issue Date:</b>		3/6/2013				
<b>Action:</b>		Request for Closure - Regulator Responded				
<b>Doc Link:</b>		<a href="https://geotracker.waterboards.ca.gov/view_documents_all?global_id=T0606500543&amp;doc_id=6088349">https://geotracker.waterboards.ca.gov/view_documents_all?global_id=T0606500543&amp;doc_id=6088349</a>				
<b>Title Description Comments:</b>						
Site Conceptual Model Report and Request for Low-Risk Closure - SVE testing is required for new vapor wells (VW-11s/d & VW-12).In addition ,post-remedial groundwater monitoring and SVE vapor testing shall be required., RCDEH reviewed Site Conceptual Model Report and Request for Low-Risk Closure						
<b>Action Type:</b>		Response Requested - Reports				
<b>Action Date:</b>		1/15/2013				
<b>Received Issue Date:</b>		1/16/2013				
<b>Action:</b>		Monitoring Report - Quarterly				
<b>Doc Link:</b>		<a href="https://geotracker.waterboards.ca.gov/view_documents_all?global_id=T0606500543&amp;doc_id=6083064">https://geotracker.waterboards.ca.gov/view_documents_all?global_id=T0606500543&amp;doc_id=6083064</a>				
<b>Title Description Comments:</b>						
4th Qrt. 2012 Dual-Phase Extraction System Performance Report - RCDEH reviewed 4th Qrt. 2012 Dual-Phase Extraction System Performance Report						
<b>Action Type:</b>		Response Requested - Other				
<b>Action Date:</b>		1/15/2013				
<b>Received Issue Date:</b>		12/27/2012				
<b>Action:</b>		Request for Closure - Regulator Responded				
<b>Doc Link:</b>		<a href="https://geotracker.waterboards.ca.gov/view_documents_all?global_id=T0606500543&amp;doc_id=6082857">https://geotracker.waterboards.ca.gov/view_documents_all?global_id=T0606500543&amp;doc_id=6082857</a>				
<b>Title Description Comments:</b>						
8/13/2009 letter requested submittal of 4th Qrt. 2012 Groundwater Monitoring Report. This document was submitted and included a request for closure so the Response type requested has been changed to Request for Closure. - RCDEH reviewed 4th Qrt.2012 Groundwater Monitoring Report. The last paragraph of document recommends RCDEH conduct LTCP checklist. RCDEH's 4/17/2013 letter responds to this document.						
<b>Action Type:</b>		Response Requested - Reports				
<b>Action Date:</b>		10/15/2012				
<b>Received Issue Date:</b>		10/15/2012				
<b>Action:</b>		Monitoring Report - Quarterly				
<b>Doc Link:</b>		<a href="https://geotracker.waterboards.ca.gov/view_documents_all?global_id=T0606500543&amp;doc_id=6088348">https://geotracker.waterboards.ca.gov/view_documents_all?global_id=T0606500543&amp;doc_id=6088348</a>				
<b>Title Description Comments:</b>						
3rd Qrt. 2012 Dual-Phase Extraction System Performance Report - RCDEH reviewed 3rd Qrt. 2012 Dual Phase Performance Report						
<b>Action Type:</b>		Response Requested - Reports				
<b>Action Date:</b>		10/15/2012				
<b>Received Issue Date:</b>		10/9/2012				
<b>Action:</b>		Monitoring Report - Quarterly				
<b>Doc Link:</b>		<a href="https://geotracker.waterboards.ca.gov/view_documents_all?global_id=T0606500543&amp;doc_id=6076749">https://geotracker.waterboards.ca.gov/view_documents_all?global_id=T0606500543&amp;doc_id=6076749</a>				
<b>Title Description Comments:</b>						
3rd Qrt. 2012 Groundwater Monitoring Report - RCDEH reviewed 3rd Qrt. Groundwater Monitoring Report						
<b>Action Type:</b>		Other Regulatory Actions				
<b>Action Date:</b>		8/20/2012				
<b>Received Issue Date:</b>		8/20/2012				
<b>Action:</b>		Staff Letter - #RCDEH#082012				
<b>Doc Link:</b>		<a href="https://geotracker.waterboards.ca.gov/view_documents?global_id=T0606500543&amp;enforcement_id=6135572&amp;temptable=ENFORCEMENT">https://geotracker.waterboards.ca.gov/view_documents?global_id=T0606500543&amp;enforcement_id=6135572&amp;temptable=ENFORCEMENT</a>				
<b>Title Description Comments:</b>						
RCDEH letter of concurrence of NFA for Vent Line Assesement(only).						
<b>Action Type:</b>		Response Requested - Reports				
<b>Action Date:</b>		7/15/2012				
<b>Received Issue Date:</b>		7/26/2012				
<b>Action:</b>		Monitoring Report - Quarterly				
<b>Doc Link:</b>		<a href="https://geotracker.waterboards.ca.gov/view_documents_all?global_id=T0606500543&amp;doc_id=6079407">https://geotracker.waterboards.ca.gov/view_documents_all?global_id=T0606500543&amp;doc_id=6079407</a>				

Map Key	Number of Records	Direction	Distance (mi/ft)	Elev/Diff (ft)	Site	DB
<b>Title Description Comments:</b>						
2nd Qrt. 2012 Dual-Phase Extraction System Performance Report - RCDEH reviewed 2 nd Qrt. 2012 Performance Report						
<b>Action Type:</b>		Response Requested - Reports				
<b>Action Date:</b>		7/15/2012				
<b>Received Issue Date:</b>		7/17/2012				
<b>Action:</b>		Monitoring Report - Quarterly				
<b>Doc Link:</b>		<a href="https://geotracker.waterboards.ca.gov/view_documents_all?global_id=T0606500543&amp;doc_id=6076748">https://geotracker.waterboards.ca.gov/view_documents_all?global_id=T0606500543&amp;doc_id=6076748</a>				
<b>Title Description Comments:</b>						
2nd Qrt 2012 Groundwater Monitoring Report - RCDEH reviewed 2nd Qrt. 2012 Groundwater Monitoring Report						
<b>Action Type:</b>		Response Requested - Reports				
<b>Action Date:</b>		6/14/2012				
<b>Received Issue Date:</b>		7/23/2012				
<b>Action:</b>		Remedial Progress Report				
<b>Doc Link:</b>		<a href="https://geotracker.waterboards.ca.gov/view_documents_all?global_id=T0606500543&amp;doc_id=5733276">https://geotracker.waterboards.ca.gov/view_documents_all?global_id=T0606500543&amp;doc_id=5733276</a>				
<b>Title Description Comments:</b>						
Progress Boring Report/ Well installation						
<b>Action Type:</b>		Response Requested - Reports				
<b>Action Date:</b>		5/14/2012				
<b>Received Issue Date:</b>		7/23/2012				
<b>Action:</b>		Site Assessment Report				
<b>Doc Link:</b>		<a href="https://geotracker.waterboards.ca.gov/view_documents_all?global_id=T0606500543&amp;doc_id=6088346">https://geotracker.waterboards.ca.gov/view_documents_all?global_id=T0606500543&amp;doc_id=6088346</a>				
<b>Title Description Comments:</b>						
Site Assessment Report - RCDEH reviewed Site Assessment Report						
<b>Action Type:</b>		Response Requested - Other				
<b>Action Date:</b>		5/11/2012				
<b>Received Issue Date:</b>		5/14/2012				
<b>Action:</b>		Other Report / Document				
<b>Doc Link:</b>						
<b>Title Description Comments:</b>						
Health & Safety Plan to conduct Site Assessment Activity - RCDEH reviewed Helath and Safety Plan						
<b>Action Type:</b>		Response Requested - Reports				
<b>Action Date:</b>		4/15/2012				
<b>Received Issue Date:</b>		4/16/2012				
<b>Action:</b>		Monitoring Report - Quarterly				
<b>Doc Link:</b>		<a href="https://geotracker.waterboards.ca.gov/view_documents_all?global_id=T0606500543&amp;doc_id=6076747">https://geotracker.waterboards.ca.gov/view_documents_all?global_id=T0606500543&amp;doc_id=6076747</a>				
<b>Title Description Comments:</b>						
2012 Annual Cleanup Evaluation Report - RCDEH reviewed 2012 Annual Cleanup Evaluation Report						
<b>Action Type:</b>		Response Requested - Reports				
<b>Action Date:</b>		4/15/2012				
<b>Received Issue Date:</b>		4/10/2012				
<b>Action:</b>		Monitoring Report - Quarterly				
<b>Doc Link:</b>		<a href="https://geotracker.waterboards.ca.gov/view_documents_all?global_id=T0606500543&amp;doc_id=6079330">https://geotracker.waterboards.ca.gov/view_documents_all?global_id=T0606500543&amp;doc_id=6079330</a>				
<b>Title Description Comments:</b>						
1st Qrt. 2012 Dual -Phase Extraction System Performance Report - RCDEH reveiwed 1st Qrt. 2012 Performance System						
<b>Action Type:</b>		Other Regulatory Actions				
<b>Action Date:</b>		3/15/2012				
<b>Received Issue Date:</b>		3/15/2012				
<b>Action:</b>		Staff Letter - #RCDEH031512				
<b>Doc Link:</b>		<a href="https://geotracker.waterboards.ca.gov/view_documents?global_id=T0606500543&amp;enforcement_id=6115783&amp;temptable=ENFORCEMENT">https://geotracker.waterboards.ca.gov/view_documents?global_id=T0606500543&amp;enforcement_id=6115783&amp;temptable=ENFORCEMENT</a>				

Map Key	Number of Records	Direction	Distance (mi/ft)	Elev/Diff (ft)	Site	DB
Title Description Comments:						
Directive Letter						
Action Type:	Response Requested - Other					
Action Date:	2/28/2012					
Received Issue Date:	4/24/2012					
Action:	Other Report / Document					
Doc Link:	https://geotracker.waterboards.ca.gov/view_documents_all?global_id=T0606500543&doc_id=5735576					
Title Description Comments:						
Vent Line Assessment Report						
Action Type:	Response Requested - Reports					
Action Date:	1/15/2012					
Received Issue Date:	1/23/2012					
Action:	Monitoring Report - Quarterly					
Doc Link:	https://geotracker.waterboards.ca.gov/view_documents_all?global_id=T0606500543&doc_id=6076746					
Title Description Comments:						
4th Qtr. 2011 Dual- Phase Extraction System Performance Report - RCDEH reviewed 2011 4th Qtr. Performance Report						
Action Type:	Response Requested - Reports					
Action Date:	1/15/2012					
Received Issue Date:	1/19/2012					
Action:	Monitoring Report - Quarterly					
Doc Link:	https://geotracker.waterboards.ca.gov/view_documents_all?global_id=T0606500543&doc_id=6076883					
Title Description Comments:						
4th Quarter 2011 Groundwater Monitoring Report - RCDEH reviewed 4th Qtr. 2011 Groundwater Monitoring Report						
Action Type:	Other Regulatory Actions					
Action Date:	12/19/2011					
Received Issue Date:	12/19/2011					
Action:	Staff Letter - #RCDEH121911					
Doc Link:	https://geotracker.waterboards.ca.gov/view_documents?global_id=T0606500543&enforcement_id=6106589&temple=ENFORCEMENT					
Title Description Comments:						
RCDEH response to workplan for vent line assessment						
Action Type:	Response Requested - Reports					
Action Date:	10/15/2011					
Received Issue Date:	10/17/2011					
Action:	Monitoring Report - Quarterly					
Doc Link:	https://geotracker.waterboards.ca.gov/view_documents_all?global_id=T0606500543&doc_id=6076863					
Title Description Comments:						
Dual- Phase Extraction System 3rd Quarter 2011 Performance Report - RCDEH reviewed performance report						
Action Type:	Response Requested - Reports					
Action Date:	10/15/2011					
Received Issue Date:	10/11/2011					
Action:	Monitoring Report - Quarterly					
Doc Link:	https://geotracker.waterboards.ca.gov/view_documents_all?global_id=T0606500543&doc_id=6076745					
Title Description Comments:						
- RCDEH reviewed 3rd Qtr.2011 GW Monitoring Report						
Action Type:	Response Requested - Workplans					
Action Date:	9/1/2011					
Received Issue Date:	9/20/2011					
Action:	Other Workplan					
Doc Link:	https://geotracker.waterboards.ca.gov/view_documents_all?global_id=T0606500543&doc_id=5728924					

Map Key	Number of Records	Direction	Distance (mi/ft)	Elev/Diff (ft)	Site	DB
<b>Title Description Comments:</b>						
Workplan for Vent Line Assessment - RCDEH reviewed Workplan for Vent Line Assessment						
<b>Action Type:</b>	Response Requested - Workplans					
<b>Action Date:</b>	9/1/2011					
<b>Received Issue Date:</b>	8/22/2011					
<b>Action:</b>	Other Workplan					
<b>Doc Link:</b>						
<b>Title Description Comments:</b>						
Workplan for progress borings, well replacement (TOC-14), source of LPH , impact assessment - RCDEH reviewed Progress Boring Workplan & Response to RCDEH Letter Dated July 7, 2011						
<b>Action Type:</b>	Response Requested - Other					
<b>Action Date:</b>	8/22/2011					
<b>Received Issue Date:</b>	8/22/2011					
<b>Action:</b>	Correspondence					
<b>Doc Link:</b>	<a href="https://geotracker.waterboards.ca.gov/view_documents_all?global_id=T0606500543&amp;doc_id=5728937">https://geotracker.waterboards.ca.gov/view_documents_all?global_id=T0606500543&amp;doc_id=5728937</a>					
<b>Title Description Comments:</b>						
ARCO Letter - RCDEH reviewed ARCO Letter.						
<b>Action Type:</b>	Response Requested - Reports					
<b>Action Date:</b>	7/15/2011					
<b>Received Issue Date:</b>	7/18/2011					
<b>Action:</b>	Monitoring Report - Quarterly					
<b>Doc Link:</b>	<a href="https://geotracker.waterboards.ca.gov/view_documents_all?global_id=T0606500543&amp;doc_id=6076751">https://geotracker.waterboards.ca.gov/view_documents_all?global_id=T0606500543&amp;doc_id=6076751</a>					
<b>Title Description Comments:</b>						
2nd Qrt 2011 Groundwater Monitoring and Dual Phase Extraction Reports - RCDEH reviewed 2nd Qrt 2011 GW Monitoring and Dual Phase Extraction Reports						
<b>Action Type:</b>	Other Regulatory Actions					
<b>Action Date:</b>	7/11/2011					
<b>Received Issue Date:</b>	7/11/2011					
<b>Action:</b>	Staff Letter - #RCDEH071111					
<b>Doc Link:</b>	<a href="https://geotracker.waterboards.ca.gov/view_documents?global_id=T0606500543&amp;enforcement_id=6091952&amp;temptable=ENFORCEMENT">https://geotracker.waterboards.ca.gov/view_documents?global_id=T0606500543&amp;enforcement_id=6091952&amp;temptable=ENFORCEMENT</a>					
<b>Title Description Comments:</b>						
Directive Letter						
<b>Action Type:</b>	Response Requested - Reports					
<b>Action Date:</b>	4/15/2011					
<b>Received Issue Date:</b>	4/14/2011					
<b>Action:</b>	Monitoring Report - Annually					
<b>Doc Link:</b>	<a href="https://geotracker.waterboards.ca.gov/view_documents_all?global_id=T0606500543&amp;doc_id=5713463">https://geotracker.waterboards.ca.gov/view_documents_all?global_id=T0606500543&amp;doc_id=5713463</a>					
<b>Title Description Comments:</b>						
- RCDEH reviewed 1st Qrt. 2011 Annual Report						
<b>Action Type:</b>	Other Regulatory Actions					
<b>Action Date:</b>	3/16/2011					
<b>Received Issue Date:</b>	3/16/2011					
<b>Action:</b>	File review - #RCDEH Site File					
<b>Doc Link:</b>	<a href="https://geotracker.waterboards.ca.gov/view_documents?global_id=T0606500543&amp;enforcement_id=6080786&amp;temptable=ENFORCEMENT">https://geotracker.waterboards.ca.gov/view_documents?global_id=T0606500543&amp;enforcement_id=6080786&amp;temptable=ENFORCEMENT</a>					
<b>Title Description Comments:</b>						
RCDEH Uploaded Site File for years 2001 to 2004						
<b>Action Type:</b>	Response Requested - Reports					
<b>Action Date:</b>	1/15/2011					



<b>Map Key</b>	<b>Number of Records</b>	<b>Direction</b>	<b>Distance (mi/ft)</b>	<b>Elev/Diff (ft)</b>	<b>Site</b>	<b>DB</b>
<b>Received Issue Date:</b>		1/23/2011				
<b>Action:</b>		Monitoring Report - Quarterly				
<b>Doc Link:</b>		<a href="https://geotracker.waterboards.ca.gov/view_documents_all?global_id=T0606500543&amp;doc_id=5713453">https://geotracker.waterboards.ca.gov/view_documents_all?global_id=T0606500543&amp;doc_id=5713453</a>				
<b>Title Description Comments:</b>		- RCDEH reviewed fourth quarter 2010 status report				
<b>Action Type:</b>		Response Requested - Reports				
<b>Action Date:</b>		10/15/2010				
<b>Received Issue Date:</b>		10/14/2010				
<b>Action:</b>		Monitoring Report - Quarterly				
<b>Doc Link:</b>						
<b>Title Description Comments:</b>		Groundwater Monitoring Report				
<b>Action Type:</b>		Response Requested - Reports				
<b>Action Date:</b>		7/15/2010				
<b>Received Issue Date:</b>		7/15/2010				
<b>Action:</b>		Monitoring Report - Quarterly				
<b>Doc Link:</b>						
<b>Title Description Comments:</b>		Groundwater Monitoring Report				
<b>Action Type:</b>		Other Regulatory Actions				
<b>Action Date:</b>		4/21/2010				
<b>Received Issue Date:</b>		4/21/2010				
<b>Action:</b>		Clean Up Fund - Case Closure Review Summary Report (RSR)				
<b>Doc Link:</b>		<a href="https://geotracker.waterboards.ca.gov/view_documents?global_id=T0606500543&amp;enforcement_id=6390693&amp;temptable=ENFORCEMENT">https://geotracker.waterboards.ca.gov/view_documents?global_id=T0606500543&amp;enforcement_id=6390693&amp;temptable=ENFORCEMENT</a>				
<b>Title Description Comments:</b>		USTCF 5-Year Review Summary, 3rd Review - February 2010				
<b>Action Type:</b>		Response Requested - Reports				
<b>Action Date:</b>		4/15/2010				
<b>Received Issue Date:</b>		5/5/2010				
<b>Action:</b>		Monitoring Report - Quarterly				
<b>Doc Link:</b>						
<b>Title Description Comments:</b>		Annual Cleanup Evaluation Report				
<b>Action Type:</b>		Response Requested - Reports				
<b>Action Date:</b>		1/15/2010				
<b>Received Issue Date:</b>		1/14/2010				
<b>Action:</b>		Monitoring Report - Quarterly				
<b>Doc Link:</b>						
<b>Title Description Comments:</b>		Groundwater Monitoring Report				
<b>Action Type:</b>		Response Requested - Other				
<b>Action Date:</b>		12/2/2009				
<b>Received Issue Date:</b>		12/2/2009				
<b>Action:</b>		Other Report / Document				
<b>Doc Link:</b>		<a href="https://geotracker.waterboards.ca.gov/view_documents_all?global_id=T0606500543&amp;doc_id=5727132">https://geotracker.waterboards.ca.gov/view_documents_all?global_id=T0606500543&amp;doc_id=5727132</a>				
<b>Title Description Comments:</b>		Soil Sample Results - RCDEH reviewed Soil Sample Results				
<b>Action Type:</b>		Response Requested - Reports				
<b>Action Date:</b>		10/15/2009				

<b>Map Key</b>	<b>Number of Records</b>	<b>Direction</b>	<b>Distance (mi/ft)</b>	<b>Elev/Diff (ft)</b>	<b>Site</b>	<b>DB</b>
<hr/>						
<b>Received Issue Date:</b>		10/8/2009				
<b>Action:</b>		Monitoring Report - Quarterly				
<b>Doc Link:</b>						
<b>Title Description Comments:</b>						
Groundwater Monitoring Report - Q3-09 GW Monitoring Report						
<b>Action Type:</b>		Other Regulatory Actions				
<b>Action Date:</b>		8/13/2009				
<b>Received Issue Date:</b>		8/13/2009				
<b>Action:</b>		Staff Letter - #RCDEH081309				
<b>Doc Link:</b>		https://geotracker.waterboards.ca.gov/view_documents?global_id=T0606500543&enforcement_id=6027527&temptable=ENFORCEMENT				
<b>Title Description Comments:</b>						
GW Monitoring Frequency Letter						
<b>Action Type:</b>		Response Requested - Reports				
<b>Action Date:</b>		7/15/2009				
<b>Received Issue Date:</b>		7/6/2009				
<b>Action:</b>		Monitoring Report - Quarterly				
<b>Doc Link:</b>						
<b>Title Description Comments:</b>						
- Q2-09 Quarterly Monitoring Report and Proposal to Conduct Overpurging of Select Wells						
<b>Action Type:</b>		Response Requested - Reports				
<b>Action Date:</b>		4/15/2009				
<b>Received Issue Date:</b>		4/22/2009				
<b>Action:</b>		Monitoring Report - Quarterly				
<b>Doc Link:</b>						
<b>Title Description Comments:</b>						
- Q1-09 Quarterly Monitoring Report and Proposal to Conduct Overpurging of Certain Wells						
<b>Action Type:</b>		Response Requested - Reports				
<b>Action Date:</b>		1/15/2009				
<b>Received Issue Date:</b>		1/23/2009				
<b>Action:</b>		Monitoring Report - Quarterly				
<b>Doc Link:</b>		https://geotracker.waterboards.ca.gov/view_documents_all?global_id=T0606500543&doc_id=5629749				
<b>Title Description Comments:</b>						
- Q4-08 Quarterly Monitoring Report						
<b>Action Type:</b>		Response Requested - Reports				
<b>Action Date:</b>		7/15/2008				
<b>Received Issue Date:</b>		10/31/2008				
<b>Action:</b>		Monitoring Report - Quarterly				
<b>Doc Link:</b>		https://geotracker.waterboards.ca.gov/view_documents_all?global_id=T0606500543&doc_id=5597153				
<b>Title Description Comments:</b>						
Monitoring Report - Quarterly - Q3-08 Quarterly Monitoring Report						
<b>Action Type:</b>		Response Requested - Reports				
<b>Action Date:</b>		4/15/2008				
<b>Received Issue Date:</b>		4/23/2008				
<b>Action:</b>		Monitoring Report - Quarterly				
<b>Doc Link:</b>						
<b>Title Description Comments:</b>						
Monitoring Report - Quarterly - Q1-08 Quarterly Monitoring Report						
<b>Action Type:</b>		Other Regulatory Actions				
<b>Action Date:</b>		2/27/2008				

Map Key	Number of Records	Direction	Distance (mi/ft)	Elev/Diff (ft)	Site	DB
<b>Received Issue Date:</b>		2/27/2008				
<b>Action:</b>		Technical Correspondence / Assistance / Other - #RCDEH 022708				
<b>Doc Link:</b>						
<b>Title Description Comments:</b>						
RCDEH sent letter notifying RP of newly assigned staff for regulatory oversight.						
<b>Action Type:</b>		Response Requested - Reports				
<b>Action Date:</b>		1/15/2008				
<b>Received Issue Date:</b>		1/16/2008				
<b>Action:</b>		Monitoring Report - Quarterly				
<b>Doc Link:</b>						
<b>Title Description Comments:</b>						
Monitoring Report - Quarterly - Q4-07 Quarterly Monitoring Report						
<b>Action Type:</b>		Response Requested - Reports				
<b>Action Date:</b>		10/15/2007				
<b>Received Issue Date:</b>		10/24/2007				
<b>Action:</b>		Monitoring Report - Quarterly				
<b>Doc Link:</b>						
<b>Title Description Comments:</b>						
Monitoring Report - Quarterly - Q3-07 Quarterly Monitoring Report						
<b>Action Type:</b>		Other Regulatory Actions				
<b>Action Date:</b>		5/16/2007				
<b>Received Issue Date:</b>		5/16/2007				
<b>Action:</b>		File review				
<b>Doc Link:</b>						
<b>Title Description Comments:</b>						
Quarterly Reporting Quarterly Reporting						
<b>Action Type:</b>		Response Requested - Reports				
<b>Action Date:</b>		4/15/2007				
<b>Received Issue Date:</b>		4/27/2007				
<b>Action:</b>		Monitoring Report - Quarterly				
<b>Doc Link:</b>						
<b>Title Description Comments:</b>						
Monitoring Report - Quarterly - Quarterly Report						
<b>Action Type:</b>		Other Regulatory Actions				
<b>Action Date:</b>		4/19/2002				
<b>Received Issue Date:</b>		4/19/2002				
<b>Action:</b>		File review				
<b>Doc Link:</b>		<a href="https://geotracker.waterboards.ca.gov/view_documents?global_id=T0606500543&amp;enforcement_id=6383585&amp;temptable=ENFORCEMENT">https://geotracker.waterboards.ca.gov/view_documents?global_id=T0606500543&amp;enforcement_id=6383585&amp;temptable=ENFORCEMENT</a>				
<b>Title Description Comments:</b>						
File Review						
<b>Action Type:</b>		Cleanup Action				
<b>Action Date:</b>		11/1/2009				
<b>Received Issue Date:</b>						
<b>Action:</b>		Free Product Removal				
<b>Doc Link:</b>						
<b>Title Description Comments:</b>						
LPH						
<b>Action Type:</b>		Response Requested - Reports				
<b>Action Date:</b>		7/15/2007				

<b>Map Key</b>	<b>Number of Records</b>	<b>Direction</b>	<b>Distance (mi/ft)</b>	<b>Elev/Diff (ft)</b>	<b>Site</b>	<b>DB</b>
<hr/>						
<b>Received Issue Date:</b>						
<b>Action:</b>		Monitoring Report - Quarterly				
<b>Doc Link:</b>						
<b>Title Description Comments:</b>						
Monitoring Report - Quarterly						
<b>Action Type:</b>		Cleanup Action				
<b>Action Date:</b>		12/1/2003				
<b>Received Issue Date:</b>						
<b>Action:</b>		Dual Phase Extraction				
<b>Doc Link:</b>						
<b>Title Description Comments:</b>						
<b>Action Type:</b>		Cleanup Action				
<b>Action Date:</b>		1/1/2001				
<b>Received Issue Date:</b>						
<b>Action:</b>		Soil Vapor Extraction (SVE)				
<b>Doc Link:</b>						
<b>Title Description Comments:</b>						
<b>Action Type:</b>		Leak Action				
<b>Action Date:</b>		7/1/1998				
<b>Received Issue Date:</b>						
<b>Action:</b>		Leak Stopped				
<b>Doc Link:</b>						
<b>Title Description Comments:</b>						
<b>Action Type:</b>		Leak Action				
<b>Action Date:</b>		5/26/1998				
<b>Received Issue Date:</b>						
<b>Action:</b>		Leak Discovery				
<b>Doc Link:</b>						
<b>Title Description Comments:</b>						
<b>Action Type:</b>		Leak Action				
<b>Action Date:</b>		5/26/1998				
<b>Received Issue Date:</b>						
<b>Action:</b>		Leak Reported				
<b>Doc Link:</b>						
<b>Title Description Comments:</b>						
<b>Action Type:</b>		Cleanup Action				
<b>Action Date:</b>		3/1/1998				
<b>Received Issue Date:</b>						
<b>Action:</b>		Excavation				
<b>Doc Link:</b>						
<b>Title Description Comments:</b>						
<b>Action Type:</b>		Enforcement - Other				
<b>Action Date:</b>						
<b>Received Issue Date:</b>						
<b>Action:</b>		Unknown				
<b>Doc Link:</b>						
<b>Title Description Comments:</b>						
<b>Action Type:</b>		Response Requested - Reports				
<b>Action Date:</b>		2/28/2012				
<b>Received Issue Date:</b>						
<b>Action:</b>		Site Assessment Report				
<b>Doc Link:</b>						
<b>Title Description Comments:</b>						

Map Key	Number of Records	Direction	Distance (mi/ft)	Elev/Diff (ft)	Site	DB
<b><u>LUST Sites from GeoTracker Search - Site Maps (as of May 29, 2021)</u></b>						
<b>Title:</b>		VW-5 (VW-5)				
<b>Link:</b>		https://geotracker.waterboards.ca.gov/esi/uploads/geo_bore/8869834601/T0606500543.PDF				
<b>Size :</b>		1,489 KB				
<b>Submitted By:</b>		ROI HERTANTO (CONTRACTOR)				
<b>Submitted:</b>		6/27/2016*				
<b>Title:</b>		TDD-2 (TDD-2)				
<b>Link:</b>		https://geotracker.waterboards.ca.gov/esi/uploads/geo_bore/6260683059/T0606500543.PDF				
<b>Size :</b>		120 KB				
<b>Submitted By:</b>		ROI HERTANTO (CONTRACTOR)				
<b>Submitted:</b>		6/27/2016*				
<b>Title:</b>		TDD-4 (TDD-4)				
<b>Link:</b>		https://geotracker.waterboards.ca.gov/esi/uploads/geo_bore/8697153449/T0606500543.PDF				
<b>Size :</b>		55 KB				
<b>Submitted By:</b>		ROI HERTANTO (CONTRACTOR)				
<b>Submitted:</b>		6/27/2016*				
<b>Title:</b>		TOC-13 (TOC-13)				
<b>Link:</b>		https://geotracker.waterboards.ca.gov/esi/uploads/geo_bore/7226243972/T0606500543.PDF				
<b>Size :</b>		128 KB				
<b>Submitted By:</b>		ROI HERTANTO (CONTRACTOR)				
<b>Submitted:</b>		6/27/2016*				
<b>Title:</b>		TOC-14 (TOC-14)				
<b>Link:</b>		https://geotracker.waterboards.ca.gov/esi/uploads/geo_bore/3264688849/T0606500543.PDF				
<b>Size :</b>		129 KB				
<b>Submitted By:</b>		ROI HERTANTO (CONTRACTOR)				
<b>Submitted:</b>		6/27/2016*				
<b>Title:</b>		TOC-24 (TOC-24)				
<b>Link:</b>		https://geotracker.waterboards.ca.gov/esi/uploads/geo_bore/7221002936/T0606500543.PDF				
<b>Size :</b>		2,448 KB				
<b>Submitted By:</b>		ROI HERTANTO (CONTRACTOR)				
<b>Submitted:</b>		6/27/2016*				
<b>Title:</b>		TOC-31 (TOC-31)				
<b>Link:</b>		https://geotracker.waterboards.ca.gov/esi/uploads/geo_bore/2265196382/T0606500543.PDF				
<b>Size :</b>		2,406 KB				
<b>Submitted By:</b>		ROI HERTANTO (CONTRACTOR)				
<b>Submitted:</b>		6/27/2016*				
<b>Title:</b>		VW-1 (VW-1D)				
<b>Link:</b>		https://geotracker.waterboards.ca.gov/esi/uploads/geo_bore/3164846837/T0606500543.PDF				
<b>Size :</b>		150 KB				
<b>Submitted By:</b>		ROI HERTANTO (CONTRACTOR)				
<b>Submitted:</b>		6/27/2016*				
<b>Title:</b>		VW-11 (VW-11)				
<b>Link:</b>		https://geotracker.waterboards.ca.gov/esi/uploads/geo_bore/4676420748/T0606500543.PDF				
<b>Size :</b>		314 KB				
<b>Submitted By:</b>		ROI HERTANTO (CONTRACTOR)				
<b>Submitted:</b>		6/27/2016*				
<b>Title:</b>		PB-2 (PB-2)				
<b>Link:</b>		https://geotracker.waterboards.ca.gov/esi/uploads/geo_bore/4869230806/T0606500543.PDF				
<b>Size :</b>		211 KB				
<b>Submitted By:</b>		ROI HERTANTO (CONTRACTOR)				
<b>Submitted:</b>		6/27/2016*				
<b>Title:</b>		VW-9 (VW-9)				
<b>Link:</b>		https://geotracker.waterboards.ca.gov/esi/uploads/geo_bore/1541342198/T0606500543.PDF				
<b>Size :</b>		48 KB				
<b>Submitted By:</b>		ROI HERTANTO (CONTRACTOR)				

<b>Map Key</b>	<b>Number of Records</b>	<b>Direction</b>	<b>Distance (mi/ft)</b>	<b>Elev/Diff (ft)</b>	<b>Site</b>	<b>DB</b>
<b>Submitted:</b>		6/27/2016*				
<b>Title:</b>		TOC-18 (TOC-18)				
<b>Link:</b>		https://geotracker.waterboards.ca.gov/esi/uploads/geo_bore/4554130256/T0606500543.PDF				
<b>Size :</b>		258 KB				
<b>Submitted By:</b>		ROI HERTANTO (CONTRACTOR)				
<b>Submitted:</b>		6/27/2016*				
<b>Title:</b>		TOC-19 (TOC-19)				
<b>Link:</b>		https://geotracker.waterboards.ca.gov/esi/uploads/geo_bore/9345896124/T0606500543.PDF				
<b>Size :</b>		265 KB				
<b>Submitted By:</b>		ROI HERTANTO (CONTRACTOR)				
<b>Submitted:</b>		6/27/2016*				
<b>Title:</b>		TOC-22 (TOC-22)				
<b>Link:</b>		https://geotracker.waterboards.ca.gov/esi/uploads/geo_bore/6006052374/T0606500543.PDF				
<b>Size :</b>		148 KB				
<b>Submitted By:</b>		ROI HERTANTO (CONTRACTOR)				
<b>Submitted:</b>		6/27/2016*				
<b>Title:</b>		TOC-15 (TOC-15)				
<b>Link:</b>		https://geotracker.waterboards.ca.gov/esi/uploads/geo_bore/9897821784/T0606500543.PDF				
<b>Size :</b>		112 KB				
<b>Submitted By:</b>		ROI HERTANTO (CONTRACTOR)				
<b>Submitted:</b>		6/27/2016*				
<b>Title:</b>		TOC-14R (TOC-14R)				
<b>Link:</b>		https://geotracker.waterboards.ca.gov/esi/uploads/geo_bore/8262612521/T0606500543.PDF				
<b>Size :</b>		258 KB				
<b>Submitted By:</b>		ROI HERTANTO (CONTRACTOR)				
<b>Submitted:</b>		6/27/2016*				
<b>Title:</b>		TOC-28 (TOC-28)				
<b>Link:</b>		https://geotracker.waterboards.ca.gov/esi/uploads/geo_bore/9092249274/T0606500543.PDF				
<b>Size :</b>		2,280 KB				
<b>Submitted By:</b>		ROI HERTANTO (CONTRACTOR)				
<b>Submitted:</b>		6/27/2016*				
<b>Title:</b>		VW-2 (VW-2D)				
<b>Link:</b>		https://geotracker.waterboards.ca.gov/esi/uploads/geo_bore/1766153693/T0606500543.PDF				
<b>Size :</b>		184 KB				
<b>Submitted By:</b>		ROI HERTANTO (CONTRACTOR)				
<b>Submitted:</b>		6/27/2016*				
<b>Title:</b>		TOC-29 (TOC-29)				
<b>Link:</b>		https://geotracker.waterboards.ca.gov/esi/uploads/geo_bore/6446455538/T0606500543.PDF				
<b>Size :</b>		2,439 KB				
<b>Submitted By:</b>		ROI HERTANTO (CONTRACTOR)				
<b>Submitted:</b>		6/27/2016*				
<b>Title:</b>		TOC-27 (TOC-27)				
<b>Link:</b>		https://geotracker.waterboards.ca.gov/esi/uploads/geo_bore/9970079421/T0606500543.PDF				
<b>Size :</b>		2,391 KB				
<b>Submitted By:</b>		ROI HERTANTO (CONTRACTOR)				
<b>Submitted:</b>		6/27/2016*				
<b>Title:</b>		VW-3 (VW-3D)				
<b>Link:</b>		https://geotracker.waterboards.ca.gov/esi/uploads/geo_bore/7788305699/T0606500543.PDF				
<b>Size :</b>		161 KB				
<b>Submitted By:</b>		ROI HERTANTO (CONTRACTOR)				
<b>Submitted:</b>		6/27/2016*				
<b>Title:</b>		VW-7 (VW-7)				
<b>Link:</b>		https://geotracker.waterboards.ca.gov/esi/uploads/geo_bore/2065553665/T0606500543.PDF				
<b>Size :</b>		1,507 KB				
<b>Submitted By:</b>		ROI HERTANTO (CONTRACTOR)				
<b>Submitted:</b>		6/27/2016*				
<b>Title:</b>		VW-12 (VW-12)				

<b>Map Key</b>	<b>Number of Records</b>	<b>Direction</b>	<b>Distance (mi/ft)</b>	<b>Elev/Diff (ft)</b>	<b>Site</b>	<b>DB</b>
<b>Link:</b> <b>Size :</b> <b>Submitted By:</b> <b>Submitted:</b>					https://geotracker.waterboards.ca.gov/esi/uploads/geo_bore/3814550817/T0606500543.PDF 242 KB ROI HERTANTO (CONTRACTOR) 6/27/2016*	
<b>Title:</b> <b>Link:</b> <b>Size :</b> <b>Submitted By:</b> <b>Submitted:</b>					TDD-1 (TDD-1) https://geotracker.waterboards.ca.gov/esi/uploads/geo_bore/2092310309/T0606500543.PDF 120 KB ROI HERTANTO (CONTRACTOR) 6/27/2016*	
<b>Title:</b> <b>Link:</b> <b>Size :</b> <b>Submitted By:</b> <b>Submitted:</b>					TDD-6 (TDD-6) https://geotracker.waterboards.ca.gov/esi/uploads/geo_bore/7543128728/T0606500543.PDF 57 KB ROI HERTANTO (CONTRACTOR) 6/27/2016*	
<b>Title:</b> <b>Link:</b> <b>Size :</b> <b>Submitted By:</b> <b>Submitted:</b>					TOC-17 (TOC-17) https://geotracker.waterboards.ca.gov/esi/uploads/geo_bore/4423942267/T0606500543.PDF 249 KB ROI HERTANTO (CONTRACTOR) 6/27/2016*	
<b>Title:</b> <b>Link:</b> <b>Size :</b> <b>Submitted By:</b> <b>Submitted:</b>					TOC-21 (TOC-21) https://geotracker.waterboards.ca.gov/esi/uploads/geo_bore/5364027559/T0606500543.PDF 166 KB ROI HERTANTO (CONTRACTOR) 6/27/2016*	
<b>Title:</b> <b>Link:</b> <b>Size :</b> <b>Submitted By:</b> <b>Submitted:</b>					VW-6 (VW-6) https://geotracker.waterboards.ca.gov/esi/uploads/geo_bore/5914999425/T0606500543.PDF 1,432 KB ROI HERTANTO (CONTRACTOR) 6/27/2016*	
<b>Title:</b> <b>Link:</b> <b>Size :</b> <b>Submitted By:</b> <b>Submitted:</b>					AS-2 (AS-2) https://geotracker.waterboards.ca.gov/esi/uploads/geo_bore/7094374239/T0606500543.PDF 2,333 KB ROI HERTANTO (CONTRACTOR) 6/27/2016*	
<b>Title:</b> <b>Link:</b> <b>Size :</b> <b>Submitted By:</b> <b>Submitted:</b>					TDD-7 (TDD-7) https://geotracker.waterboards.ca.gov/esi/uploads/geo_bore/2054121553/T0606500543.PDF 43 KB ROI HERTANTO (CONTRACTOR) 6/27/2016*	
<b>Title:</b> <b>Link:</b> <b>Size :</b> <b>Submitted By:</b> <b>Submitted:</b>					TDD-8 (TDD-8) https://geotracker.waterboards.ca.gov/esi/uploads/geo_bore/9286558687/T0606500543.PDF 43 KB ROI HERTANTO (CONTRACTOR) 6/27/2016*	
<b>Title:</b> <b>Link:</b> <b>Size :</b> <b>Submitted By:</b> <b>Submitted:</b>					TOC-23 (TOC-23) https://geotracker.waterboards.ca.gov/esi/uploads/geo_bore/7787893712/T0606500543.PDF 159 KB ROI HERTANTO (CONTRACTOR) 6/27/2016*	
<b>Title:</b> <b>Link:</b> <b>Size :</b> <b>Submitted By:</b> <b>Submitted:</b>					TOC-30 (TOC-30) https://geotracker.waterboards.ca.gov/esi/uploads/geo_bore/4655279576/T0606500543.PDF 2,223 KB ROI HERTANTO (CONTRACTOR) 6/27/2016*	
<b>Title:</b> <b>Link:</b> <b>Size :</b> <b>Submitted By:</b>					VW-4 (VW-4) https://geotracker.waterboards.ca.gov/esi/uploads/geo_bore/7659242630/T0606500543.PDF 1,399 KB ROI HERTANTO (CONTRACTOR)	



<b>Map Key</b>	<b>Number of Records</b>	<b>Direction</b>	<b>Distance (mi/ft)</b>	<b>Elev/Diff (ft)</b>	<b>Site</b>	<b>DB</b>
<b>Submitted:</b>		6/27/2016*				
<b>Title:</b>		VW-8 (VW-8)				
<b>Link:</b>		https://geotracker.waterboards.ca.gov/esi/uploads/geo_bore/6180198013/T0606500543.PDF				
<b>Size :</b>		1,430 KB				
<b>Submitted By:</b>		ROI HERTANTO (CONTRACTOR)				
<b>Submitted:</b>		6/27/2016*				
<b>Title:</b>		VW-10 (VW-10)				
<b>Link:</b>		https://geotracker.waterboards.ca.gov/esi/uploads/geo_bore/3598045051/T0606500543.PDF				
<b>Size :</b>		51 KB				
<b>Submitted By:</b>		ROI HERTANTO (CONTRACTOR)				
<b>Submitted:</b>		6/27/2016*				
<b>Title:</b>		TOC-26 (TOC-26)				
<b>Link:</b>		https://geotracker.waterboards.ca.gov/esi/uploads/geo_bore/5054899752/T0606500543.PDF				
<b>Size :</b>		2,437 KB				
<b>Submitted By:</b>		ROI HERTANTO (CONTRACTOR)				
<b>Submitted:</b>		6/27/2016*				
<b>Title:</b>		TOC-16 (TOC-16)				
<b>Link:</b>		https://geotracker.waterboards.ca.gov/esi/uploads/geo_bore/4714255988/T0606500543.PDF				
<b>Size :</b>		119 KB				
<b>Submitted By:</b>		ROI HERTANTO (CONTRACTOR)				
<b>Submitted:</b>		6/27/2016*				
<b>Title:</b>		AS-1 (AS-1)				
<b>Link:</b>		https://geotracker.waterboards.ca.gov/esi/uploads/geo_bore/4984598517/T0606500543.PDF				
<b>Size :</b>		2,446 KB				
<b>Submitted By:</b>		ROI HERTANTO (CONTRACTOR)				
<b>Submitted:</b>		6/27/2016*				
<b>Title:</b>		TDD-5 (TDD-5)				
<b>Link:</b>		https://geotracker.waterboards.ca.gov/esi/uploads/geo_bore/5788244664/T0606500543.PDF				
<b>Size :</b>		59 KB				
<b>Submitted By:</b>		ROI HERTANTO (CONTRACTOR)				
<b>Submitted:</b>		6/27/2016*				
<b>Title:</b>		TOC-12 (TOC-12)				
<b>Link:</b>		https://geotracker.waterboards.ca.gov/esi/uploads/geo_bore/2928392410/T0606500543.PDF				
<b>Size :</b>		118 KB				
<b>Submitted By:</b>		ROI HERTANTO (CONTRACTOR)				
<b>Submitted:</b>		6/27/2016*				
<b>Title:</b>		TDD-9 (TDD-9)				
<b>Link:</b>		https://geotracker.waterboards.ca.gov/esi/uploads/geo_bore/7955389618/T0606500543.PDF				
<b>Size :</b>		42 KB				
<b>Submitted By:</b>		ROI HERTANTO (CONTRACTOR)				
<b>Submitted:</b>		6/27/2016*				
<b>Title:</b>		TOC-11 (TOC-11)				
<b>Link:</b>		https://geotracker.waterboards.ca.gov/esi/uploads/geo_bore/7039179205/T0606500543.PDF				
<b>Size :</b>		120 KB				
<b>Submitted By:</b>		ROI HERTANTO (CONTRACTOR)				
<b>Submitted:</b>		6/27/2016*				
<b>Title:</b>		TOC-20 (TOC-20)				
<b>Link:</b>		https://geotracker.waterboards.ca.gov/esi/uploads/geo_bore/9341215670/T0606500543.PDF				
<b>Size :</b>		292 KB				
<b>Submitted By:</b>		ROI HERTANTO (CONTRACTOR)				
<b>Submitted:</b>		6/27/2016*				
<b>Title:</b>		TOC-25 (TOC-25)				
<b>Link:</b>		https://geotracker.waterboards.ca.gov/esi/uploads/geo_bore/2855948090/T0606500543.PDF				
<b>Size :</b>		2,359 KB				
<b>Submitted By:</b>		ROI HERTANTO (CONTRACTOR)				
<b>Submitted:</b>		6/27/2016*				
<b>Title:</b>		GEO_MAP				

Map Key	Number of Records	Direction	Distance (mi/ft)	Elev/Diff (ft)	Site	DB
<b>Link:</b>		https://geotracker.waterboards.ca.gov/esi/uploads/geo_map/4184983730/T0606500543.PDF				
<b>Size :</b>		556 KB				
<b>Submitted By:</b>		ROI HERTANTO (CONTRACTOR)				
<b>Submitted:</b>		2/5/2014				
<b>Title:</b>		ASB-1 (ASB-1)				
<b>Link:</b>		https://geotracker.waterboards.ca.gov/esi/uploads/geo_bore/1800785839/T0606500543.PDF				
<b>Size :</b>		82 KB				
<b>Submitted By:</b>		STANTEC-BP (CONTRACTOR)				
<b>Submitted:</b>		4/18/2012				
<b>Title:</b>		GEO_MAP				
<b>Link:</b>		https://geotracker.waterboards.ca.gov/esi/uploads/geo_map/6962599992/T0606500543.PDF				
<b>Size :</b>		249 KB				
<b>Submitted By:</b>		STANTEC-BP (CONTRACTOR)				
<b>Submitted:</b>		4/18/2012				
<b>Title:</b>		GEO_MAP				
<b>Link:</b>		https://geotracker.waterboards.ca.gov/esi/uploads/geo_map/4461169183/T0606500543.pdf				
<b>Size :</b>		109 KB				
<b>Submitted By:</b>		JEFF SURYAKUSUMA (RP)				
<b>Submitted:</b>		2/22/2006				

**LUST Sites from GeoTracker Search - Documents (as of May 29, 2021)**

<b>Document Type:</b>	Site Documents	<b>Size :</b>	
<b>Document Date:</b>	12/9/2016	<b>Submitted By:</b>	SHARON BOLTINGHOUSE (REGULATOR)
<b>Type:</b>	CLOSURE/NO FURTHER ACTION LETTER	<b>Submitted:</b>	
<b>Title:</b>	CASE CLOSURE		
<b>Title Link:</b>	https://geotracker.waterboards.ca.gov/view_documents?global_id=T0606500543&enforcement_id=6307375		
<b>Document Type:</b>	Site Documents	<b>Size :</b>	
<b>Document Date:</b>	12/8/2016	<b>Submitted By:</b>	SHARON BOLTINGHOUSE (REGULATOR)
<b>Type:</b>	FILE REVIEW	<b>Submitted:</b>	
<b>Title:</b>	RCDEH SITE SUMMARY		
<b>Title Link:</b>	https://geotracker.waterboards.ca.gov/view_documents?global_id=T0606500543&enforcement_id=6185013		
<b>Document Type:</b>	Site Documents	<b>Size :</b>	25,098 KB
<b>Document Date:</b>	11/8/2016	<b>Submitted By:</b>	ROI HERTANTO (CONTRACTOR)
<b>Type:</b>	CLOSURE REPORT	<b>Submitted:</b>	
<b>Title:</b>	WELL DESTRUCTION AND REMEDIATION SYSTEM REMOVAL REPORT		
<b>Title Link:</b>	https://geotracker.waterboards.ca.gov/esi/uploads/geo_report/2466209173/T0606500543.PDF		
<b>Document Type:</b>	Site Documents	<b>Size :</b>	
<b>Document Date:</b>	6/30/2016	<b>Submitted By:</b>	ANDREA BRIONES (REGULATOR)
<b>Type:</b>	STAFF LETTER	<b>Submitted:</b>	
<b>Title:</b>	UNKNOWN		
<b>Title Link:</b>	https://geotracker.waterboards.ca.gov/view_documents?global_id=T0606500543&enforcement_id=6290123		
<b>Document Type:</b>	Site Documents	<b>Size :</b>	
<b>Document Date:</b>	6/28/2016	<b>Submitted By:</b>	ANDREA BRIONES (REGULATOR)
<b>Type:</b>	OTHER REPORT / DOCUMENT	<b>Submitted:</b>	
<b>Title:</b>	DRAFT CASE CLOSURE SUMMARY SUBMITTED TO THE REGIONAL BOARD - REGULATOR RESPONSE		
<b>Title Link:</b>	https://geotracker.waterboards.ca.gov/view_documents?global_id=T0606500543&document_id=5890427		
<b>Document Type:</b>	Site Documents	<b>Size :</b>	58,002 KB
<b>Document Date:</b>	4/1/2016	<b>Submitted By:</b>	ROI HERTANTO (CONTRACTOR)
<b>Type:</b>	REQUEST FOR CLOSURE	<b>Submitted:</b>	
<b>Title:</b>	ANNUAL CLEANUP EVALUATION REPORT, 1ST QUARTER 2016 MONITORING REPORT, AND REQUEST FOR CLOSURE		
<b>Title Link:</b>	https://geotracker.waterboards.ca.gov/esi/uploads/geo_report/2737066686/T0606500543.PDF		
<b>Document Type:</b>	Site Documents	<b>Size :</b>	18,506 KB
<b>Document Date:</b>	1/19/2016	<b>Submitted By:</b>	ROI HERTANTO (CONTRACTOR)
<b>Type:</b>	REQUEST FOR CLOSURE	<b>Submitted:</b>	
<b>Title:</b>	4TH QUARTER 2015 GROUNDWATER MONITORING REPORT AND REQUEST FOR CLOSURE		
<b>Title Link:</b>	https://geotracker.waterboards.ca.gov/esi/uploads/geo_report/5717683792/T0606500543.PDF		

Map Key	Number of Records	Direction	Distance (mi/ft)	Elev/Diff (ft)	Site	DB
<b>Document Type:</b>	Monitoring Reports			<b>Size :</b>	21,127 KB	
<b>Document Date:</b>	10/2/2015			<b>Submitted By:</b>	ROI HERTANTO (CONTRACTOR)	
<b>Type:</b>	MONITORING REPORT - QUARTERLY			<b>Submitted:</b>		
<b>Title:</b>	3RD QUARTER 2015					
<b>Title Link:</b>	<a href="https://geotracker.waterboards.ca.gov/esi/uploads/geo_report/6826181769/T0606500543.PDF">https://geotracker.waterboards.ca.gov/esi/uploads/geo_report/6826181769/T0606500543.PDF</a>					
<b>Document Type:</b>	Site Documents			<b>Size :</b>		
<b>Document Date:</b>	8/19/2015			<b>Submitted By:</b>	ANDREA BRIONES (REGULATOR)	
<b>Type:</b>	OTHER REPORT / DOCUMENT			<b>Submitted:</b>		
<b>Title:</b>	SVE/ MPE FIELD TEST RESULTS - REGULATOR RESPONSE					
<b>Title Link:</b>	<a href="https://geotracker.waterboards.ca.gov/view_documents?global_id=T0606500543&amp;document_id=5841305">https://geotracker.waterboards.ca.gov/view_documents?global_id=T0606500543&amp;document_id=5841305</a>					
<b>Document Type:</b>	Site Documents			<b>Size :</b>	13,848 KB	
<b>Document Date:</b>	8/14/2015			<b>Submitted By:</b>	ROI HERTANTO (CONTRACTOR)	
<b>Type:</b>	RISK ASSESSMENT REPORT			<b>Submitted:</b>		
<b>Title:</b>	MULTI-PHASE EXTRACTION FIELD TEST REPORT					
<b>Title Link:</b>	<a href="https://geotracker.waterboards.ca.gov/esi/uploads/geo_report/9108591437/T0606500543.PDF">https://geotracker.waterboards.ca.gov/esi/uploads/geo_report/9108591437/T0606500543.PDF</a>					
<b>Document Type:</b>	Monitoring Reports			<b>Size :</b>	6,683 KB	
<b>Document Date:</b>	6/26/2015			<b>Submitted By:</b>	ROI HERTANTO (CONTRACTOR)	
<b>Type:</b>	MONITORING REPORT - QUARTERLY			<b>Submitted:</b>		
<b>Title:</b>	2ND QUARTER 2015 GROUNDWATER MONITORING REPORT					
<b>Title Link:</b>	<a href="https://geotracker.waterboards.ca.gov/esi/uploads/geo_report/6364158391/T0606500543.PDF">https://geotracker.waterboards.ca.gov/esi/uploads/geo_report/6364158391/T0606500543.PDF</a>					
<b>Document Type:</b>	Site Documents			<b>Size :</b>		
<b>Document Date:</b>	4/6/2015			<b>Submitted By:</b>	ANDREA BRIONES (REGULATOR)	
<b>Type:</b>	PILOT STUDY / TREATABILITY WORKPLAN			<b>Submitted:</b>		
<b>Title:</b>	FIELD TEST PRIOR UPGRADING REMEDIATION SYSTEM (WORKPLAN) - REGULATOR RESPONSE					
<b>Title Link:</b>	<a href="https://geotracker.waterboards.ca.gov/view_documents?global_id=T0606500543&amp;document_id=5841300">https://geotracker.waterboards.ca.gov/view_documents?global_id=T0606500543&amp;document_id=5841300</a>					
<b>Document Type:</b>	Site Documents			<b>Size :</b>	1,633 KB	
<b>Document Date:</b>	3/31/2015			<b>Submitted By:</b>	ROI HERTANTO (CONTRACTOR)	
<b>Type:</b>	PILOT STUDY / TREATABILITY WORKPLAN			<b>Submitted:</b>		
<b>Title:</b>	FIELD TEST PRIOR UPGRADING REMEDIATION SYSTEM (WORKPLAN)					
<b>Title Link:</b>	<a href="https://geotracker.waterboards.ca.gov/esi/uploads/geo_report/2766745865/T0606500543.PDF">https://geotracker.waterboards.ca.gov/esi/uploads/geo_report/2766745865/T0606500543.PDF</a>					
<b>Document Type:</b>	Site Documents			<b>Size :</b>		
<b>Document Date:</b>	3/10/2015			<b>Submitted By:</b>	ANDREA BRIONES (REGULATOR)	
<b>Type:</b>	STAFF LETTER			<b>Submitted:</b>		
<b>Title:</b>	UNKNOWN					
<b>Title Link:</b>	<a href="https://geotracker.waterboards.ca.gov/view_documents?global_id=T0606500543&amp;enforcement_id=6238335">https://geotracker.waterboards.ca.gov/view_documents?global_id=T0606500543&amp;enforcement_id=6238335</a>					
<b>Document Type:</b>	Monitoring Reports			<b>Size :</b>	20,001 KB	
<b>Document Date:</b>	3/9/2015*			<b>Submitted By:</b>	ROI HERTANTO (CONTRACTOR)	
<b>Type:</b>	MONITORING REPORT - ANNUALLY			<b>Submitted:</b>		
<b>Title:</b>	ANNUAL CLEANUP EVALUATION REPORT AND FIRST QUARTER 2015 MONITORING REPORT					
<b>Title Link:</b>	<a href="https://geotracker.waterboards.ca.gov/esi/uploads/geo_report/7409782171/T0606500543.PDF">https://geotracker.waterboards.ca.gov/esi/uploads/geo_report/7409782171/T0606500543.PDF</a>					
<b>Document Type:</b>	Site Documents			<b>Size :</b>		
<b>Document Date:</b>	1/23/2015			<b>Submitted By:</b>	RAMESH SUNDARESWARAN (REGULATOR)	
<b>Type:</b>	CLEAN UP FUND - CASE CLOSURE			<b>Submitted:</b>		
<b>Title:</b>	REVIEW SUMMARY REPORT (RSR)					
<b>Title Link:</b>	<a href="https://geotracker.waterboards.ca.gov/view_documents?global_id=T0606500543&amp;enforcement_id=6388596">https://geotracker.waterboards.ca.gov/view_documents?global_id=T0606500543&amp;enforcement_id=6388596</a>					
<b>Document Type:</b>	Monitoring Reports			<b>Size :</b>	12,195 KB	
<b>Document Date:</b>	1/15/2015			<b>Submitted By:</b>	ROI HERTANTO (CONTRACTOR)	
<b>Type:</b>	MONITORING REPORT - QUARTERLY			<b>Submitted:</b>		
<b>Title:</b>	4TH QUARTER 2014 GROUNDWATER MONITORING REPORT					
<b>Title Link:</b>	<a href="https://geotracker.waterboards.ca.gov/esi/uploads/geo_report/8772696793/T0606500543.PDF">https://geotracker.waterboards.ca.gov/esi/uploads/geo_report/8772696793/T0606500543.PDF</a>					
<b>Document Type:</b>	Site Documents			<b>Size :</b>		
<b>Document Date:</b>	12/15/2014			<b>Submitted By:</b>	ANDREA BRIONES (REGULATOR)	
<b>Type:</b>	CORRECTIVE ACTION PLAN / REMEDIAL			<b>Submitted:</b>		
<b>Title:</b>	ACTION PLAN - ADDENDUM					
<b>Title Link:</b>	<a href="https://geotracker.waterboards.ca.gov/view_documents?global_id=T0606500543&amp;document_id=5821151">https://geotracker.waterboards.ca.gov/view_documents?global_id=T0606500543&amp;document_id=5821151</a>					
<b>Document Type:</b>	Site Documents			<b>Size :</b>	8,327 KB	

Map Key	Number of Records	Direction	Distance (mi/ft)	Elev/Diff (ft)	Site	DB
<b>Document Date:</b>	12/11/2014				<b>Submitted By:</b> ROI HERTANTO (CONTRACTOR)	
<b>Type:</b>	OTHER WORKPLAN				<b>Submitted:</b>	
<b>Title:</b>	REMEDIAL ACTION PLAN FOR SYSTEM UPGRADE					
<b>Title Link:</b>	<a href="https://geotracker.waterboards.ca.gov/esi/uploads/geo_report/6591693937/T0606500543.PDF">https://geotracker.waterboards.ca.gov/esi/uploads/geo_report/6591693937/T0606500543.PDF</a>					
<b>Document Type:</b>	Site Documents				<b>Size :</b>	
<b>Document Date:</b>	10/28/2014				<b>Submitted By:</b> ANDREA BRIONES (REGULATOR)	
<b>Type:</b>	REQUEST FOR CLOSURE				<b>Submitted:</b>	
<b>Title:</b>	14-DAY SVE OPERATION AND EVALUATION REPORT - REGULATOR RESPONSE					
<b>Title Link:</b>	<a href="https://geotracker.waterboards.ca.gov/view_documents?global_id=T0606500543&amp;document_id=5820728">https://geotracker.waterboards.ca.gov/view_documents?global_id=T0606500543&amp;document_id=5820728</a>					
<b>Document Type:</b>	Site Documents				<b>Size :</b> 4,387 KB	
<b>Document Date:</b>	10/23/2014				<b>Submitted By:</b> ROI HERTANTO (CONTRACTOR)	
<b>Type:</b>	REQUEST FOR CLOSURE				<b>Submitted:</b>	
<b>Title:</b>	14-DAY SVE OPERATION AND EVALUATION REPORT					
<b>Title Link:</b>	<a href="https://geotracker.waterboards.ca.gov/esi/uploads/geo_report/6771125137/T0606500543.PDF">https://geotracker.waterboards.ca.gov/esi/uploads/geo_report/6771125137/T0606500543.PDF</a>					
<b>Document Type:</b>	Monitoring Reports				<b>Size :</b> 12,538 KB	
<b>Document Date:</b>	10/15/2014				<b>Submitted By:</b> ROI HERTANTO (CONTRACTOR)	
<b>Type:</b>	MONITORING REPORT - QUARTERLY				<b>Submitted:</b>	
<b>Title:</b>	3RD QUARTER 2014 GW MONITORING REPORT					
<b>Title Link:</b>	<a href="https://geotracker.waterboards.ca.gov/esi/uploads/geo_report/5246980786/T0606500543.PDF">https://geotracker.waterboards.ca.gov/esi/uploads/geo_report/5246980786/T0606500543.PDF</a>					
<b>Document Type:</b>	Monitoring Reports				<b>Size :</b> 9,061 KB	
<b>Document Date:</b>	6/24/2014				<b>Submitted By:</b> ROI HERTANTO (CONTRACTOR)	
<b>Type:</b>	MONITORING REPORT - QUARTERLY				<b>Submitted:</b>	
<b>Title:</b>	2ND QUARTER 2014 GROUNDWATER MONITORING REPORT					
<b>Title Link:</b>	<a href="https://geotracker.waterboards.ca.gov/esi/uploads/geo_report/3352906703/T0606500543.PDF">https://geotracker.waterboards.ca.gov/esi/uploads/geo_report/3352906703/T0606500543.PDF</a>					
<b>Document Type:</b>	Site Documents				<b>Size :</b> 7,095 KB	
<b>Document Date:</b>	4/29/2014				<b>Submitted By:</b> ROI HERTANTO (CONTRACTOR)	
<b>Type:</b>	REMEDIAL PROGRESS REPORT				<b>Submitted:</b>	
<b>Title:</b>	30-DAY SVE OPERATION AND EVALUATION REPORT					
<b>Title Link:</b>	<a href="https://geotracker.waterboards.ca.gov/esi/uploads/geo_report/1176018893/T0606500543.PDF">https://geotracker.waterboards.ca.gov/esi/uploads/geo_report/1176018893/T0606500543.PDF</a>					
<b>Document Type:</b>	Monitoring Reports				<b>Size :</b> 25,185 KB	
<b>Document Date:</b>	4/2/2014				<b>Submitted By:</b> ROI HERTANTO (CONTRACTOR)	
<b>Type:</b>	MONITORING REPORT - ANNUALLY				<b>Submitted:</b>	
<b>Title:</b>	ANNUAL CLEANUP EVALUATION REPORT, APRIL 2013 - FEBRUARY 2014 PART 1					
<b>Title Link:</b>	<a href="https://geotracker.waterboards.ca.gov/esi/uploads/geo_report/9115816235/T0606500543.PDF">https://geotracker.waterboards.ca.gov/esi/uploads/geo_report/9115816235/T0606500543.PDF</a>					
<b>Document Type:</b>	Monitoring Reports				<b>Size :</b> 8,171 KB	
<b>Document Date:</b>	4/2/2014				<b>Submitted By:</b> ROI HERTANTO (CONTRACTOR)	
<b>Type:</b>	MONITORING REPORT - ANNUALLY				<b>Submitted:</b>	
<b>Title:</b>	ANNUAL CLEANUP EVALUATION REPORT, APRIL 2013 - FEBRUARY 2014 PART 2					
<b>Title Link:</b>	<a href="https://geotracker.waterboards.ca.gov/esi/uploads/geo_report/2287813305/T0606500543.PDF">https://geotracker.waterboards.ca.gov/esi/uploads/geo_report/2287813305/T0606500543.PDF</a>					
<b>Document Type:</b>	Site Documents				<b>Size :</b> 1,068 KB	
<b>Document Date:</b>	1/29/2014				<b>Submitted By:</b> ROI HERTANTO (CONTRACTOR)	
<b>Type:</b>	EMAIL CORRESPONDENCE				<b>Submitted:</b>	
<b>Title:</b>	REPLY TO RCDEH LETTER DATED 1/28/14					
<b>Title Link:</b>	<a href="https://geotracker.waterboards.ca.gov/esi/uploads/geo_report/3493310153/T0606500543.PDF">https://geotracker.waterboards.ca.gov/esi/uploads/geo_report/3493310153/T0606500543.PDF</a>					
<b>Document Type:</b>	Site Documents				<b>Size :</b>	
<b>Document Date:</b>	1/28/2014				<b>Submitted By:</b> ANDREA BRIONES (REGULATOR)	
<b>Type:</b>	STAFF LETTER				<b>Submitted:</b>	
<b>Title:</b>	UNKNOWN					
<b>Title Link:</b>	<a href="https://geotracker.waterboards.ca.gov/view_documents?global_id=T0606500543&amp;enforcement_id=6190171">https://geotracker.waterboards.ca.gov/view_documents?global_id=T0606500543&amp;enforcement_id=6190171</a>					
<b>Document Type:</b>	Monitoring Reports				<b>Size :</b> 9,579 KB	
<b>Document Date:</b>	12/20/2013				<b>Submitted By:</b> ROI HERTANTO (CONTRACTOR)	
<b>Type:</b>	MONITORING REPORT - QUARTERLY				<b>Submitted:</b>	
<b>Title:</b>	4TH QUARTER 2013 GROUNDWATER MONITORING REPORT					
<b>Title Link:</b>	<a href="https://geotracker.waterboards.ca.gov/esi/uploads/geo_report/4892556369/T0606500543.PDF">https://geotracker.waterboards.ca.gov/esi/uploads/geo_report/4892556369/T0606500543.PDF</a>					
<b>Document Type:</b>	Site Documents				<b>Size :</b>	
<b>Document Date:</b>	10/17/2013				<b>Submitted By:</b> ANDREA BRIONES (REGULATOR)	
<b>Type:</b>	REQUEST FOR CLOSURE				<b>Submitted:</b>	
<b>Title:</b>	7/2/2013 LETTER REQUESTS PILOT TEST, REBOUND TEST AND PERFORMANCE REPORT. THIS					

Map Key	Number of Records	Direction	Distance (mi/ft)	Elev/Diff (ft)	Site	DB
DOCUMENT HAS BEEN SUBMITTED INCLUDING A REQUEST FOR CLOSURE. RESPONSE TYPE REQUESTED HAS BEEN CHANGED TO REQUEST FOR CLOSURE. - REGULATOR RESPONSE <b>Title Link:</b> <a href="https://geotracker.waterboards.ca.gov/view_documents?global_id=T0606500543&amp;document_id=5774571">https://geotracker.waterboards.ca.gov/view_documents?global_id=T0606500543&amp;document_id=5774571</a>						
<b>Document Type:</b>	Site Documents			<b>Size :</b>	18,033 KB	
<b>Document Date:</b>	10/10/2013			<b>Submitted By:</b>	ROI HERTANTO (CONTRACTOR)	
<b>Type:</b>	REQUEST FOR CLOSURE			<b>Submitted:</b>		
<b>Title:</b>	PILOT TEST, REBOUND TEST, AND 3RD QUARTER 2013 SYSTEM PERFORMANCE REPORT					
<b>Title Link:</b>	<a href="https://geotracker.waterboards.ca.gov/esi/uploads/geo_report/7842110812/T0606500543.PDF">https://geotracker.waterboards.ca.gov/esi/uploads/geo_report/7842110812/T0606500543.PDF</a>					
<b>Document Type:</b>	Monitoring Reports			<b>Size :</b>	7,281 KB	
<b>Document Date:</b>	10/3/2013			<b>Submitted By:</b>	ROI HERTANTO (CONTRACTOR)	
<b>Type:</b>	MONITORING REPORT - QUARTERLY			<b>Submitted:</b>		
<b>Title:</b>	3RD QUARTER 2013 GROUNDWATER MONITORING REPORT					
<b>Title Link:</b>	<a href="https://geotracker.waterboards.ca.gov/esi/uploads/geo_report/4352441012/T0606500543.PDF">https://geotracker.waterboards.ca.gov/esi/uploads/geo_report/4352441012/T0606500543.PDF</a>					
<b>Document Type:</b>	Monitoring Reports			<b>Size :</b>	9,778 KB	
<b>Document Date:</b>	7/5/2013			<b>Submitted By:</b>	ROI HERTANTO (CONTRACTOR)	
<b>Type:</b>	MONITORING REPORT - QUARTERLY			<b>Submitted:</b>		
<b>Title:</b>	2ND QUARTER 2013 GROUNDWATER MONITORING REPORT					
<b>Title Link:</b>	<a href="https://geotracker.waterboards.ca.gov/esi/uploads/geo_report/6175724089/T0606500543.PDF">https://geotracker.waterboards.ca.gov/esi/uploads/geo_report/6175724089/T0606500543.PDF</a>					
<b>Document Type:</b>	Site Documents			<b>Size :</b>		
<b>Document Date:</b>	7/2/2013			<b>Submitted By:</b>	ANDREA BRIONES (REGULATOR)	
<b>Type:</b>	STAFF LETTER			<b>Submitted:</b>		
<b>Title:</b>	UNKNOWN					
<b>Title Link:</b>	<a href="https://geotracker.waterboards.ca.gov/view_documents?global_id=T0606500543&amp;enforcement_id=6165828">https://geotracker.waterboards.ca.gov/view_documents?global_id=T0606500543&amp;enforcement_id=6165828</a>					
<b>Document Type:</b>	Site Documents			<b>Size :</b>	5,057 KB	
<b>Document Date:</b>	7/2/2013			<b>Submitted By:</b>	ROI HERTANTO (CONTRACTOR)	
<b>Type:</b>	REMEDIAL PROGRESS REPORT			<b>Submitted:</b>		
<b>Title:</b>	REMEDATION SYSTEM PERFORMANCE REPORT 2ND QUARTER 2013					
<b>Title Link:</b>	<a href="https://geotracker.waterboards.ca.gov/esi/uploads/geo_report/4782789111/T0606500543.PDF">https://geotracker.waterboards.ca.gov/esi/uploads/geo_report/4782789111/T0606500543.PDF</a>					
<b>Document Type:</b>	Monitoring Reports			<b>Size :</b>	17,497 KB	
<b>Document Date:</b>	4/15/2013			<b>Submitted By:</b>	ROI HERTANTO (CONTRACTOR)	
<b>Type:</b>	MONITORING REPORT - ANNUALLY			<b>Submitted:</b>		
<b>Title:</b>	ANNUAL CLEANUP EVALUATION REPORT, APRIL 2012 - MARCH 2013					
<b>Title Link:</b>	<a href="https://geotracker.waterboards.ca.gov/esi/uploads/geo_report/7593407809/T0606500543.PDF">https://geotracker.waterboards.ca.gov/esi/uploads/geo_report/7593407809/T0606500543.PDF</a>					
<b>Document Type:</b>	Site Documents			<b>Size :</b>	9,270 KB	
<b>Document Date:</b>	4/9/2013			<b>Submitted By:</b>	ROI HERTANTO (CONTRACTOR)	
<b>Type:</b>	REMEDIAL PROGRESS REPORT			<b>Submitted:</b>		
<b>Title:</b>	1ST QUARTER 2013 REMEDIATION SYSTEM PERFORMANCE REPORT					
<b>Title Link:</b>	<a href="https://geotracker.waterboards.ca.gov/esi/uploads/geo_report/3514423429/T0606500543.PDF">https://geotracker.waterboards.ca.gov/esi/uploads/geo_report/3514423429/T0606500543.PDF</a>					
<b>Document Type:</b>	Site Documents			<b>Size :</b>		
<b>Document Date:</b>	3/6/2013			<b>Submitted By:</b>	ANDREA BRIONES (REGULATOR)	
<b>Type:</b>	REQUEST FOR CLOSURE			<b>Submitted:</b>		
<b>Title:</b>	SITE CONCEPTUAL MODEL REPORT AND REQUEST FOR LOW-RISK CLOSURE - REGULATOR RESPONSE					
<b>Title Link:</b>	<a href="https://geotracker.waterboards.ca.gov/view_documents?global_id=T0606500543&amp;document_id=6088349">https://geotracker.waterboards.ca.gov/view_documents?global_id=T0606500543&amp;document_id=6088349</a>					
<b>Document Type:</b>	Site Documents			<b>Size :</b>	8,643 KB	
<b>Document Date:</b>	3/1/2013			<b>Submitted By:</b>	ROI HERTANTO (CONTRACTOR)	
<b>Type:</b>	REQUEST FOR CLOSURE			<b>Submitted:</b>		
<b>Title:</b>	SITE CONCEPTUAL MODEL REPORT AND REQUEST FOR LOW-RISK CLOSURE					
<b>Title Link:</b>	<a href="https://geotracker.waterboards.ca.gov/esi/uploads/geo_report/1157169401/T0606500543.PDF">https://geotracker.waterboards.ca.gov/esi/uploads/geo_report/1157169401/T0606500543.PDF</a>					
<b>Document Type:</b>	Site Documents			<b>Size :</b>	3,827 KB	
<b>Document Date:</b>	1/10/2013			<b>Submitted By:</b>	ROI HERTANTO (CONTRACTOR)	
<b>Type:</b>	REMEDIAL PROGRESS REPORT			<b>Submitted:</b>		
<b>Title:</b>	4TH QUARTER 2012 REMEDIATION SYSTEM PERFORMANCE REPORT					
<b>Title Link:</b>	<a href="https://geotracker.waterboards.ca.gov/esi/uploads/geo_report/7627155363/T0606500543.PDF">https://geotracker.waterboards.ca.gov/esi/uploads/geo_report/7627155363/T0606500543.PDF</a>					
<b>Document Type:</b>	Site Documents			<b>Size :</b>		
<b>Document Date:</b>	12/27/2012			<b>Submitted By:</b>	SHARON BOLTINGHOUSE (REGULATOR)	
<b>Type:</b>	REQUEST FOR CLOSURE			<b>Submitted:</b>		
<b>Title:</b>	8/13/2009 LETTER REQUESTED SUBMITTAL OF 4TH QRT. 2012 GROUNDWATER MONITORING REPORT. THIS DOCUMENT WAS SUBMITTED AND INCLUDED A REQUEST FOR CLOSURE SO THE RESPONSE					



Map Key	Number of Records	Direction	Distance (mi/ft)	Elev/Diff (ft)	Site	DB
TYPE REQUESTED HAS BEEN CHANGED TO REQUEST FOR CLOSURE. - REGULATOR RESPONSE						
<b>Title Link:</b>	<a href="https://geotracker.waterboards.ca.gov/view_documents?global_id=T0606500543&amp;document_id=6082857">https://geotracker.waterboards.ca.gov/view_documents?global_id=T0606500543&amp;document_id=6082857</a>					
<b>Document Type:</b>	Site Documents			<b>Size :</b>	4,425 KB	
<b>Document Date:</b>	12/24/2012			<b>Submitted By:</b>	ROI HERTANTO (CONTRACTOR)	
<b>Type:</b>	REQUEST FOR CLOSURE			<b>Submitted:</b>		
<b>Title:</b>	GROUNDWATER MONITORING REPORT 4TH QUARTER 2012					
<b>Title Link:</b>	<a href="https://geotracker.waterboards.ca.gov/esi/uploads/geo_report/6149076342/T0606500543.PDF">https://geotracker.waterboards.ca.gov/esi/uploads/geo_report/6149076342/T0606500543.PDF</a>					
<b>Document Type:</b>	Site Documents			<b>Size :</b>	4,242 KB	
<b>Document Date:</b>	10/5/2012			<b>Submitted By:</b>	ROI HERTANTO (CONTRACTOR)	
<b>Type:</b>	REMEDIAL PROGRESS REPORT			<b>Submitted:</b>		
<b>Title:</b>	3RD QUARTER 2012 DPE PERFORMANCE REPORT					
<b>Title Link:</b>	<a href="https://geotracker.waterboards.ca.gov/esi/uploads/geo_report/7468122363/T0606500543.PDF">https://geotracker.waterboards.ca.gov/esi/uploads/geo_report/7468122363/T0606500543.PDF</a>					
<b>Document Type:</b>	Monitoring Reports			<b>Size :</b>	4,048 KB	
<b>Document Date:</b>	10/3/2012			<b>Submitted By:</b>	ROI HERTANTO (CONTRACTOR)	
<b>Type:</b>	MONITORING REPORT - QUARTERLY			<b>Submitted:</b>		
<b>Title:</b>	3RD QUARTER 2012 GROUNDWATER MONITORING REPORT					
<b>Title Link:</b>	<a href="https://geotracker.waterboards.ca.gov/esi/uploads/geo_report/7716831266/T0606500543.PDF">https://geotracker.waterboards.ca.gov/esi/uploads/geo_report/7716831266/T0606500543.PDF</a>					
<b>Document Type:</b>	Site Documents			<b>Size :</b>		
<b>Document Date:</b>	8/20/2012			<b>Submitted By:</b>	ANDREA BRIONES (REGULATOR)	
<b>Type:</b>	STAFF LETTER			<b>Submitted:</b>		
<b>Title:</b>	RCDEH LETTER OF CONCURRENCE OF NFA FOR VENT LINE ASSESSEMENT(ONLY).					
<b>Title Link:</b>	<a href="https://geotracker.waterboards.ca.gov/view_documents?global_id=T0606500543&amp;enforcement_id=6135572">https://geotracker.waterboards.ca.gov/view_documents?global_id=T0606500543&amp;enforcement_id=6135572</a>					
<b>Document Type:</b>	Site Documents			<b>Size :</b>	5,612 KB	
<b>Document Date:</b>	7/18/2012			<b>Submitted By:</b>	ROI HERTANTO (CONTRACTOR)	
<b>Type:</b>	REMEDIAL PROGRESS REPORT			<b>Submitted:</b>		
<b>Title:</b>	2ND QUARTER 2012 REMEDIATION SYSTEM PERFORMANCE REPORT					
<b>Title Link:</b>	<a href="https://geotracker.waterboards.ca.gov/esi/uploads/geo_report/2355237603/T0606500543.PDF">https://geotracker.waterboards.ca.gov/esi/uploads/geo_report/2355237603/T0606500543.PDF</a>					
<b>Document Type:</b>	Monitoring Reports			<b>Size :</b>	3,797 KB	
<b>Document Date:</b>	7/13/2012			<b>Submitted By:</b>	ROI HERTANTO (CONTRACTOR)	
<b>Type:</b>	MONITORING REPORT - QUARTERLY			<b>Submitted:</b>		
<b>Title:</b>	2ND QUARTER 2012 GROUNDWATER MONITORING REPORT					
<b>Title Link:</b>	<a href="https://geotracker.waterboards.ca.gov/esi/uploads/geo_report/8507429003/T0606500543.PDF">https://geotracker.waterboards.ca.gov/esi/uploads/geo_report/8507429003/T0606500543.PDF</a>					
<b>Document Type:</b>	Site Documents			<b>Size :</b>	8,425 KB	
<b>Document Date:</b>	7/13/2012			<b>Submitted By:</b>	ROI HERTANTO (CONTRACTOR)	
<b>Type:</b>	SITE INVESTIGATION			<b>Submitted:</b>		
<b>Title:</b>	SITE ASSESSMENT REPORT					
<b>Title Link:</b>	<a href="https://geotracker.waterboards.ca.gov/esi/uploads/geo_report/7092404961/T0606500543.PDF">https://geotracker.waterboards.ca.gov/esi/uploads/geo_report/7092404961/T0606500543.PDF</a>					
<b>Document Type:</b>	Site Documents			<b>Size :</b>	4,083 KB	
<b>Document Date:</b>	4/18/2012			<b>Submitted By:</b>	STANTEC-BP (CONTRACTOR)	
<b>Type:</b>	SITE ASSESSMENT REPORT			<b>Submitted:</b>		
<b>Title:</b>	VENT LINE ASSESSMENT					
<b>Title Link:</b>	<a href="https://geotracker.waterboards.ca.gov/esi/uploads/geo_report/3827376604/T0606500543.PDF">https://geotracker.waterboards.ca.gov/esi/uploads/geo_report/3827376604/T0606500543.PDF</a>					
<b>Document Type:</b>	Monitoring Reports			<b>Size :</b>	11,841 KB	
<b>Document Date:</b>	4/9/2012			<b>Submitted By:</b>	ROI HERTANTO (CONTRACTOR)	
<b>Type:</b>	MONITORING REPORT - ANNUALLY			<b>Submitted:</b>		
<b>Title:</b>	ANNUAL CLEANUP EVALUATION REPORT, APRIL 2011 - MARCH 2012					
<b>Title Link:</b>	<a href="https://geotracker.waterboards.ca.gov/esi/uploads/geo_report/2892689526/T0606500543.PDF">https://geotracker.waterboards.ca.gov/esi/uploads/geo_report/2892689526/T0606500543.PDF</a>					
<b>Document Type:</b>	Site Documents			<b>Size :</b>	787 KB	
<b>Document Date:</b>	4/6/2012			<b>Submitted By:</b>	ROI HERTANTO (CONTRACTOR)	
<b>Type:</b>	REMEDIAL PROGRESS REPORT			<b>Submitted:</b>		
<b>Title:</b>	1ST QUARTER 2012 REMEDIATION SYSTEM PERFORMANCE REPORT					
<b>Title Link:</b>	<a href="https://geotracker.waterboards.ca.gov/esi/uploads/geo_report/5032002270/T0606500543.PDF">https://geotracker.waterboards.ca.gov/esi/uploads/geo_report/5032002270/T0606500543.PDF</a>					
<b>Document Type:</b>	Site Documents			<b>Size :</b>		
<b>Document Date:</b>	3/15/2012			<b>Submitted By:</b>	ANDREA BRIONES (REGULATOR)	
<b>Type:</b>	STAFF LETTER			<b>Submitted:</b>		
<b>Title:</b>	DIRECTIVE LETTER					
<b>Title Link:</b>	<a href="https://geotracker.waterboards.ca.gov/view_documents?global_id=T0606500543&amp;enforcement_id=6115783">https://geotracker.waterboards.ca.gov/view_documents?global_id=T0606500543&amp;enforcement_id=6115783</a>					

Map Key	Number of Records	Direction	Distance (mi/ft)	Elev/Diff (ft)	Site	DB
<b>Document Type:</b>	Monitoring Reports			<b>Size :</b>	6,921 KB	
<b>Document Date:</b>	1/17/2012			<b>Submitted By:</b>	ROI HERTANTO (CONTRACTOR)	
<b>Type:</b>	MONITORING REPORT - QUARTERLY			<b>Submitted:</b>		
<b>Title:</b>	4TH QUARTER 2011 GROUNDWATER MONITORING REPORT					
<b>Title Link:</b>	<a href="https://geotracker.waterboards.ca.gov/esi/uploads/geo_report/7837386369/T0606500543.PDF">https://geotracker.waterboards.ca.gov/esi/uploads/geo_report/7837386369/T0606500543.PDF</a>					
<b>Document Type:</b>	Site Documents			<b>Size :</b>	5,186 KB	
<b>Document Date:</b>	1/10/2012			<b>Submitted By:</b>	ROI HERTANTO (CONTRACTOR)	
<b>Type:</b>	REMEDIAL PROGRESS REPORT			<b>Submitted:</b>		
<b>Title:</b>	4TH QUARTER 2011 REMEDIATION SYSTEM PERFORMANCE REPORT					
<b>Title Link:</b>	<a href="https://geotracker.waterboards.ca.gov/esi/uploads/geo_report/2024122118/T0606500543.PDF">https://geotracker.waterboards.ca.gov/esi/uploads/geo_report/2024122118/T0606500543.PDF</a>					
<b>Document Type:</b>	Site Documents			<b>Size :</b>		
<b>Document Date:</b>	12/19/2011			<b>Submitted By:</b>	ANDREA BRIONES (REGULATOR)	
<b>Type:</b>	STAFF LETTER			<b>Submitted:</b>		
<b>Title:</b>	RCDEH RESPONSE TO WORKPLAN FOR VENT LINE ASSESSMENT					
<b>Title Link:</b>	<a href="https://geotracker.waterboards.ca.gov/view_documents?global_id=T0606500543&amp;enforcement_id=6106589">https://geotracker.waterboards.ca.gov/view_documents?global_id=T0606500543&amp;enforcement_id=6106589</a>					
<b>Document Type:</b>	Site Documents			<b>Size :</b>	3,997 KB	
<b>Document Date:</b>	10/10/2011			<b>Submitted By:</b>	ROI HERTANTO (CONTRACTOR)	
<b>Type:</b>	REMEDIAL PROGRESS REPORT			<b>Submitted:</b>		
<b>Title:</b>	3RD QUARTER 2011 SYSTEM PERFORMANCE REPORT					
<b>Title Link:</b>	<a href="https://geotracker.waterboards.ca.gov/esi/uploads/geo_report/6136215150/T0606500543.PDF">https://geotracker.waterboards.ca.gov/esi/uploads/geo_report/6136215150/T0606500543.PDF</a>					
<b>Document Type:</b>	Monitoring Reports			<b>Size :</b>	5,030 KB	
<b>Document Date:</b>	10/6/2011			<b>Submitted By:</b>	ROI HERTANTO (CONTRACTOR)	
<b>Type:</b>	MONITORING REPORT - QUARTERLY			<b>Submitted:</b>		
<b>Title:</b>	3RD QUARTER 2011 GROUNDWATER MONITORING REPORT					
<b>Title Link:</b>	<a href="https://geotracker.waterboards.ca.gov/esi/uploads/geo_report/2456311821/T0606500543.PDF">https://geotracker.waterboards.ca.gov/esi/uploads/geo_report/2456311821/T0606500543.PDF</a>					
<b>Document Type:</b>	Site Documents			<b>Size :</b>	3,113 KB	
<b>Document Date:</b>	9/15/2011			<b>Submitted By:</b>	STANTEC-BP (CONTRACTOR)	
<b>Type:</b>	OTHER WORKPLAN			<b>Submitted:</b>		
<b>Title:</b>	WORKPLAN FOR VENT LINE ASSESSMENT					
<b>Title Link:</b>	<a href="https://geotracker.waterboards.ca.gov/esi/uploads/geo_report/1943735778/T0606500543.PDF">https://geotracker.waterboards.ca.gov/esi/uploads/geo_report/1943735778/T0606500543.PDF</a>					
<b>Document Type:</b>	Site Documents			<b>Size :</b>		
<b>Document Date:</b>	8/22/2011			<b>Submitted By:</b>	ANDREA BRIONES (REGULATOR)	
<b>Type:</b>	CORRESPONDENCE			<b>Submitted:</b>		
<b>Title:</b>	ARCO LETTER					
<b>Title Link:</b>	<a href="https://geotracker.waterboards.ca.gov/view_documents?global_id=T0606500543&amp;document_id=5728937">https://geotracker.waterboards.ca.gov/view_documents?global_id=T0606500543&amp;document_id=5728937</a>					
<b>Document Type:</b>	Site Documents			<b>Size :</b>	15,481 KB	
<b>Document Date:</b>	7/14/2011			<b>Submitted By:</b>	ROI HERTANTO (CONTRACTOR)	
<b>Type:</b>	REMEDIAL PROGRESS REPORT			<b>Submitted:</b>		
<b>Title:</b>	2ND QUARTER 2011 REMEDIATION PROGRESS REPORT					
<b>Title Link:</b>	<a href="https://geotracker.waterboards.ca.gov/esi/uploads/geo_report/6856719255/T0606500543.PDF">https://geotracker.waterboards.ca.gov/esi/uploads/geo_report/6856719255/T0606500543.PDF</a>					
<b>Document Type:</b>	Monitoring Reports			<b>Size :</b>	5,446 KB	
<b>Document Date:</b>	7/13/2011			<b>Submitted By:</b>	ROI HERTANTO (CONTRACTOR)	
<b>Type:</b>	MONITORING REPORT - QUARTERLY			<b>Submitted:</b>		
<b>Title:</b>	2ND QUARTER 2011 GROUNDWATER MONITORING REPORT					
<b>Title Link:</b>	<a href="https://geotracker.waterboards.ca.gov/esi/uploads/geo_report/6040297746/T0606500543.PDF">https://geotracker.waterboards.ca.gov/esi/uploads/geo_report/6040297746/T0606500543.PDF</a>					
<b>Document Type:</b>	Site Documents			<b>Size :</b>		
<b>Document Date:</b>	7/11/2011			<b>Submitted By:</b>	ANDREA BRIONES (REGULATOR)	
<b>Type:</b>	STAFF LETTER			<b>Submitted:</b>		
<b>Title:</b>	DIRECTIVE LETTER					
<b>Title Link:</b>	<a href="https://geotracker.waterboards.ca.gov/view_documents?global_id=T0606500543&amp;enforcement_id=6091952">https://geotracker.waterboards.ca.gov/view_documents?global_id=T0606500543&amp;enforcement_id=6091952</a>					
<b>Document Type:</b>	Monitoring Reports			<b>Size :</b>	13,424 KB	
<b>Document Date:</b>	4/14/2011			<b>Submitted By:</b>	ROI HERTANTO (CONTRACTOR)	
<b>Type:</b>	MONITORING REPORT - ANNUALLY			<b>Submitted:</b>		
<b>Title:</b>	2011 ANNUAL CLEANUP EVALUATION REPORT					
<b>Title Link:</b>	<a href="https://geotracker.waterboards.ca.gov/esi/uploads/geo_report/1480559587/T0606500543.PDF">https://geotracker.waterboards.ca.gov/esi/uploads/geo_report/1480559587/T0606500543.PDF</a>					
<b>Document Type:</b>	Site Documents			<b>Size :</b>	8,159 KB	
<b>Document Date:</b>	4/14/2011			<b>Submitted By:</b>	ROI HERTANTO (CONTRACTOR)	
<b>Type:</b>	REMEDIAL PROGRESS REPORT			<b>Submitted:</b>		



Map Key	Number of Records	Direction	Distance (mi/ft)	Elev/Diff (ft)	Site	DB
Title:		1ST QUARTER 2011 REMEDIATION SYSTEM PERFORMANCE REPORT				
Title Link:		<a href="https://geotracker.waterboards.ca.gov/esi/uploads/geo_report/1811414361/T0606500543.PDF">https://geotracker.waterboards.ca.gov/esi/uploads/geo_report/1811414361/T0606500543.PDF</a>				
Document Type:	Site Documents			Size :		
Document Date:	3/16/2011			Submitted By:	STEVEN COOK (REGULATOR)	
Type:	FILE REVIEW			Submitted:		
Title:	RCDEH UPLOADED SITE FILE FOR YEARS 2001 TO 2004					
Title Link:	<a href="https://geotracker.waterboards.ca.gov/view_documents?global_id=T0606500543&amp;enforcement_id=6080786">https://geotracker.waterboards.ca.gov/view_documents?global_id=T0606500543&amp;enforcement_id=6080786</a>					
Document Type:	Site Documents			Size :	8,853 KB	
Document Date:	1/21/2011			Submitted By:	ROI HERTANTO (CONTRACTOR)	
Type:	REMEDIAL PROGRESS REPORT			Submitted:		
Title:	4TH QUARTER 2010 SYSTEM PERFORMANCE REPORT					
Title Link:	<a href="https://geotracker.waterboards.ca.gov/esi/uploads/geo_report/9007459282/T0606500543.PDF">https://geotracker.waterboards.ca.gov/esi/uploads/geo_report/9007459282/T0606500543.PDF</a>					
Document Type:	Monitoring Reports			Size :	4,541 KB	
Document Date:	1/18/2011			Submitted By:	ROI HERTANTO (CONTRACTOR)	
Type:	MONITORING REPORT - QUARTERLY			Submitted:		
Title:	4TH QUARTER 2010 GROUNDWATER MONITORING REPORT					
Title Link:	<a href="https://geotracker.waterboards.ca.gov/esi/uploads/geo_report/5884049415/T0606500543.PDF">https://geotracker.waterboards.ca.gov/esi/uploads/geo_report/5884049415/T0606500543.PDF</a>					
Document Type:	Monitoring Reports			Size :	6,774 KB	
Document Date:	10/14/2010			Submitted By:	ROI HERTANTO (CONTRACTOR)	
Type:	MONITORING REPORT - QUARTERLY			Submitted:		
Title:	3RD QUARTER 2010 GROUNDWATER MONITORING REPORT					
Title Link:	<a href="https://geotracker.waterboards.ca.gov/esi/uploads/geo_report/3272806823/T0606500543.PDF">https://geotracker.waterboards.ca.gov/esi/uploads/geo_report/3272806823/T0606500543.PDF</a>					
Document Type:	Site Documents			Size :	6,357 KB	
Document Date:	10/13/2010			Submitted By:	ROI HERTANTO (CONTRACTOR)	
Type:	REMEDIAL PROGRESS REPORT			Submitted:		
Title:	DPE REMEDIATION SYSTEM PERFORMANCE REPORT 3RD QUARTER 2010					
Title Link:	<a href="https://geotracker.waterboards.ca.gov/esi/uploads/geo_report/9703927576/T0606500543.PDF">https://geotracker.waterboards.ca.gov/esi/uploads/geo_report/9703927576/T0606500543.PDF</a>					
Document Type:	Monitoring Reports			Size :	5,561 KB	
Document Date:	7/15/2010			Submitted By:	ROI HERTANTO (CONTRACTOR)	
Type:	MONITORING REPORT - QUARTERLY			Submitted:		
Title:	2ND QUARTER 2010 GROUNDWATER MONITORING REPORT					
Title Link:	<a href="https://geotracker.waterboards.ca.gov/esi/uploads/geo_report/2397172331/T0606500543.PDF">https://geotracker.waterboards.ca.gov/esi/uploads/geo_report/2397172331/T0606500543.PDF</a>					
Document Type:	Site Documents			Size :	10,050 KB	
Document Date:	7/15/2010			Submitted By:	ROI HERTANTO (CONTRACTOR)	
Type:	PROGRESS REPORT (SOIL/GW/ UPDATES)			Submitted:		
Title:	2ND QUARTER 2010 DPE SYSTEM PERFORMANCE REPORT					
Title Link:	<a href="https://geotracker.waterboards.ca.gov/esi/uploads/geo_report/8665101051/T0606500543.PDF">https://geotracker.waterboards.ca.gov/esi/uploads/geo_report/8665101051/T0606500543.PDF</a>					
Document Type:	Monitoring Reports			Size :	18,324 KB	
Document Date:	5/5/2010			Submitted By:	ROI HERTANTO (CONTRACTOR)	
Type:	MONITORING REPORT - ANNUALLY			Submitted:		
Title:	2010 ANNUAL CLEANUP EVALUATION REPORT					
Title Link:	<a href="https://geotracker.waterboards.ca.gov/esi/uploads/geo_report/6688943326/T0606500543.PDF">https://geotracker.waterboards.ca.gov/esi/uploads/geo_report/6688943326/T0606500543.PDF</a>					
Document Type:	Site Documents			Size :	7,821 KB	
Document Date:	4/30/2010			Submitted By:	ROI HERTANTO (CONTRACTOR)	
Type:	REMEDIAL PROGRESS REPORT			Submitted:		
Title:	1ST QTR 2010 REMED RPT					
Title Link:	<a href="https://geotracker.waterboards.ca.gov/esi/uploads/geo_report/1054940760/T0606500543.PDF">https://geotracker.waterboards.ca.gov/esi/uploads/geo_report/1054940760/T0606500543.PDF</a>					
Document Type:	Site Documents			Size :		
Document Date:	4/21/2010			Submitted By:	DIANA CONKLE (REGULATOR)	
Type:	CLEAN UP FUND - CASE CLOSURE			Submitted:		
	REVIEW SUMMARY REPORT (RSR)					
Title:	USTCF 5-YEAR REVIEW SUMMARY, 3RD REVIEW - FEBRUARY 2010					
Title Link:	<a href="https://geotracker.waterboards.ca.gov/view_documents?global_id=T0606500543&amp;enforcement_id=6390693">https://geotracker.waterboards.ca.gov/view_documents?global_id=T0606500543&amp;enforcement_id=6390693</a>					
Document Type:	Monitoring Reports			Size :	6,764 KB	
Document Date:	1/14/2010			Submitted By:	ROI HERTANTO (CONTRACTOR)	
Type:	MONITORING REPORT - QUARTERLY			Submitted:		
Title:	4TH QUARTER 2009 GROUNDWATER MONITORING REPORT					
Title Link:	<a href="https://geotracker.waterboards.ca.gov/esi/uploads/geo_report/4632223844/T0606500543.PDF">https://geotracker.waterboards.ca.gov/esi/uploads/geo_report/4632223844/T0606500543.PDF</a>					

Map Key	Number of Records	Direction	Distance (mi/ft)	Elev/Diff (ft)	Site	DB
<b>Document Type:</b>	Site Documents			<b>Size :</b>		
<b>Document Date:</b>	12/2/2009			<b>Submitted By:</b>	ANDREA BRIONES (REGULATOR)	
<b>Type:</b>	OTHER REPORT / DOCUMENT			<b>Submitted:</b>		
<b>Title:</b>	SOIL SAMPLE RESULTS - REGULATOR RESPONSE					
<b>Title Link:</b>	<a href="https://geotracker.waterboards.ca.gov/view_documents?global_id=T0606500543&amp;document_id=5727132">https://geotracker.waterboards.ca.gov/view_documents?global_id=T0606500543&amp;document_id=5727132</a>					
<b>Document Type:</b>	Monitoring Reports			<b>Size :</b>	9,108 KB	
<b>Document Date:</b>	10/6/2009			<b>Submitted By:</b>	ROI HERTANTO (CONTRACTOR)	
<b>Type:</b>	MONITORING REPORT - QUARTERLY			<b>Submitted:</b>		
<b>Title:</b>	3RD QUARTER 2009 GROUNDWATER MONITORING REPORT					
<b>Title Link:</b>	<a href="https://geotracker.waterboards.ca.gov/esi/uploads/geo_report/6362633824/T0606500543.PDF">https://geotracker.waterboards.ca.gov/esi/uploads/geo_report/6362633824/T0606500543.PDF</a>					
<b>Document Type:</b>	Site Documents			<b>Size :</b>		
<b>Document Date:</b>	8/13/2009			<b>Submitted By:</b>	YVONNE REYES (REGULATOR)	
<b>Type:</b>	STAFF LETTER			<b>Submitted:</b>		
<b>Title:</b>	GW MONITORING FREQUENCY LETTER					
<b>Title Link:</b>	<a href="https://geotracker.waterboards.ca.gov/view_documents?global_id=T0606500543&amp;enforcement_id=6027527">https://geotracker.waterboards.ca.gov/view_documents?global_id=T0606500543&amp;enforcement_id=6027527</a>					
<b>Document Type:</b>	Monitoring Reports			<b>Size :</b>	13,480 KB	
<b>Document Date:</b>	7/2/2009			<b>Submitted By:</b>	ROI HERTANTO (CONTRACTOR)	
<b>Type:</b>	MONITORING REPORT - QUARTERLY			<b>Submitted:</b>		
<b>Title:</b>	2ND QUARTER 2009 GROUNDWATER MONITORING REPORT					
<b>Title Link:</b>	<a href="https://geotracker.waterboards.ca.gov/esi/uploads/geo_report/3099956691/T0606500543.PDF">https://geotracker.waterboards.ca.gov/esi/uploads/geo_report/3099956691/T0606500543.PDF</a>					
<b>Document Type:</b>	Monitoring Reports			<b>Size :</b>	9,817 KB	
<b>Document Date:</b>	4/20/2009			<b>Submitted By:</b>	ROI HERTANTO (CONTRACTOR)	
<b>Type:</b>	MONITORING REPORT - QUARTERLY			<b>Submitted:</b>		
<b>Title:</b>	1ST QUARTER 2009 GROUNDWATER MONITORING REPORT, AND PROPOSAL FOR OVERPURGING					
<b>Title Link:</b>	<a href="https://geotracker.waterboards.ca.gov/esi/uploads/geo_report/1447836637/T0606500543.PDF">https://geotracker.waterboards.ca.gov/esi/uploads/geo_report/1447836637/T0606500543.PDF</a>					
<b>Document Type:</b>	Site Documents			<b>Size :</b>	109 KB	
<b>Document Date:</b>	3/19/2009			<b>Submitted By:</b>	ROI HERTANTO (CONTRACTOR)	
<b>Type:</b>	OTHER WORKPLAN			<b>Submitted:</b>		
<b>Title:</b>	PROPOSAL FOR NON-PURGE SAMPLING					
<b>Title Link:</b>	<a href="https://geotracker.waterboards.ca.gov/esi/uploads/geo_report/8574581325/T0606500543.PDF">https://geotracker.waterboards.ca.gov/esi/uploads/geo_report/8574581325/T0606500543.PDF</a>					
<b>Document Type:</b>	Site Documents			<b>Size :</b>	1,768 KB	
<b>Document Date:</b>	3/18/2009			<b>Submitted By:</b>	ROI HERTANTO (CONTRACTOR)	
<b>Type:</b>	OTHER WORKPLAN			<b>Submitted:</b>		
<b>Title:</b>	PROPOSAL FOR REDUCED SAMPLING					
<b>Title Link:</b>	<a href="https://geotracker.waterboards.ca.gov/esi/uploads/geo_report/6027401149/T0606500543.PDF">https://geotracker.waterboards.ca.gov/esi/uploads/geo_report/6027401149/T0606500543.PDF</a>					
<b>Document Type:</b>	Monitoring Reports			<b>Size :</b>	10,124 KB	
<b>Document Date:</b>	1/29/2009			<b>Submitted By:</b>	ROI HERTANTO (CONTRACTOR)	
<b>Type:</b>	MONITORING REPORT - QUARTERLY			<b>Submitted:</b>		
<b>Title:</b>	4TH QUARTER 2008 GROUNDWATER MONITORING REPORT					
<b>Title Link:</b>	<a href="https://geotracker.waterboards.ca.gov/esi/uploads/geo_report/6742898106/T0606500543.PDF">https://geotracker.waterboards.ca.gov/esi/uploads/geo_report/6742898106/T0606500543.PDF</a>					
<b>Document Type:</b>	Site Documents			<b>Size :</b>	9,506 KB	
<b>Document Date:</b>	1/20/2009			<b>Submitted By:</b>	ROI HERTANTO (CONTRACTOR)	
<b>Type:</b>	REMEDIAL PROGRESS REPORT			<b>Submitted:</b>		
<b>Title:</b>	4TH QUARTER 2008 REMEDIATION STATUS REPORT					
<b>Title Link:</b>	<a href="https://geotracker.waterboards.ca.gov/esi/uploads/geo_report/4396199107/T0606500543.PDF">https://geotracker.waterboards.ca.gov/esi/uploads/geo_report/4396199107/T0606500543.PDF</a>					
<b>Document Type:</b>	Site Documents			<b>Size :</b>	5,042 KB	
<b>Document Date:</b>	11/3/2008			<b>Submitted By:</b>	ROI HERTANTO (CONTRACTOR)	
<b>Type:</b>	REMEDIAL PROGRESS REPORT			<b>Submitted:</b>		
<b>Title:</b>	3RD QUARTER 2008 STATUS REPORT					
<b>Title Link:</b>	<a href="https://geotracker.waterboards.ca.gov/esi/uploads/geo_report/5718560338/T0606500543.PDF">https://geotracker.waterboards.ca.gov/esi/uploads/geo_report/5718560338/T0606500543.PDF</a>					
<b>Document Type:</b>	Monitoring Reports			<b>Size :</b>	10,173 KB	
<b>Document Date:</b>	10/30/2008			<b>Submitted By:</b>	ROI HERTANTO (CONTRACTOR)	
<b>Type:</b>	MONITORING REPORT - QUARTERLY			<b>Submitted:</b>		
<b>Title:</b>	3RD QUARTER 2008 GROUNDWATER MONITORING REPORT					
<b>Title Link:</b>	<a href="https://geotracker.waterboards.ca.gov/esi/uploads/geo_report/7515648961/T0606500543.PDF">https://geotracker.waterboards.ca.gov/esi/uploads/geo_report/7515648961/T0606500543.PDF</a>					
<b>Document Type:</b>	Monitoring Reports			<b>Size :</b>	10,192 KB	
<b>Document Date:</b>	7/28/2008			<b>Submitted By:</b>	ROI HERTANTO (CONTRACTOR)	

Map Key	Number of Records	Direction	Distance (mi/ft)	Elev/Diff (ft)	Site	DB
Type:	MONITORING REPORT - QUARTERLY		Submitted:			
Title:	2ND QUARTER 2008 GROUNDWATER MONITORING REPORT					
Title Link:	<a href="https://geotracker.waterboards.ca.gov/esi/uploads/geo_report/9578078329/T0606500543.PDF">https://geotracker.waterboards.ca.gov/esi/uploads/geo_report/9578078329/T0606500543.PDF</a>					
Document Type:	Site Documents		Size :		5,407 KB	
Document Date:	7/24/2008		Submitted By:		ROI HERTANTO (CONTRACTOR)	
Type:	REMEDIAL PROGRESS REPORT		Submitted:			
Title:	2ND QUARTER 2008 REMEDIATION REPORT					
Title Link:	<a href="https://geotracker.waterboards.ca.gov/esi/uploads/geo_report/7374100208/T0606500543.PDF">https://geotracker.waterboards.ca.gov/esi/uploads/geo_report/7374100208/T0606500543.PDF</a>					
Document Type:	Monitoring Reports		Size :		10,319 KB	
Document Date:	5/6/2008		Submitted By:		ROI HERTANTO (CONTRACTOR)	
Type:	MONITORING REPORT - QUARTERLY		Submitted:			
Title:	1ST QUARTER 2008 GROUNDWATER MONITORING REPORT AND REMEDIATION UPDATE					
Title Link:	<a href="https://geotracker.waterboards.ca.gov/esi/uploads/geo_report/8359530389/T0606500543.PDF">https://geotracker.waterboards.ca.gov/esi/uploads/geo_report/8359530389/T0606500543.PDF</a>					
Document Type:	Site Documents		Size :		59 KB	
Document Date:	2/27/2008		Submitted By:		YVONNE REYES (REGULATOR)	
Type:	LETTER		Submitted:			
Title:	RCDEH 022708 LETTER					
Title Link:	<a href="https://geotracker.waterboards.ca.gov/site_documents/1058567643/Thrifty%20%23343%2E022708%2EYR%2Epdf">https://geotracker.waterboards.ca.gov/site_documents/1058567643/Thrifty%20%23343%2E022708%2EYR%2Epdf</a>					
Document Type:	Monitoring Reports		Size :		9,221 KB	
Document Date:	2/12/2008		Submitted By:		ROI HERTANTO (CONTRACTOR)	
Type:	MONITORING REPORT - QUARTERLY		Submitted:			
Title:	4TH QUARTER 2007 MONITORING REPORT & SYSTEM UPDATE					
Title Link:	<a href="https://geotracker.waterboards.ca.gov/esi/uploads/geo_report/6679214954/T0606500543.PDF">https://geotracker.waterboards.ca.gov/esi/uploads/geo_report/6679214954/T0606500543.PDF</a>					
Document Type:	Site Documents		Size :		3,310 KB	
Document Date:	11/13/2007		Submitted By:		ROI HERTANTO (CONTRACTOR)	
Type:	REPORTS - QUARTERLY STATUS REPORT		Submitted:			
Title:	3RD QUARTER 2007 REMEDIATION SYSTEM O&M REPORT					
Title Link:	<a href="https://geotracker.waterboards.ca.gov/esi/uploads/geo_report/2448748528/T0606500543.PDF">https://geotracker.waterboards.ca.gov/esi/uploads/geo_report/2448748528/T0606500543.PDF</a>					
Document Type:	Monitoring Reports		Size :		9,786 KB	
Document Date:	11/13/2007		Submitted By:		ROI HERTANTO (CONTRACTOR)	
Type:	MONITORING REPORT - QUARTERLY		Submitted:			
Title:	3RD QUARTER 2007 MONITORING REPORT AND SYSTEM UPDATE					
Title Link:	<a href="https://geotracker.waterboards.ca.gov/esi/uploads/geo_report/4109455943/T0606500543.PDF">https://geotracker.waterboards.ca.gov/esi/uploads/geo_report/4109455943/T0606500543.PDF</a>					
Document Type:	Site Documents		Size :		3,611 KB	
Document Date:	8/3/2007		Submitted By:		ROI HERTANTO (CONTRACTOR)	
Type:	REPORTS - QUARTERLY STATUS REPORT		Submitted:			
Title:	2ND QUARTER 2007 REMEDIATION REPORT					
Title Link:	<a href="https://geotracker.waterboards.ca.gov/esi/uploads/geo_report/5374957025/T0606500543.PDF">https://geotracker.waterboards.ca.gov/esi/uploads/geo_report/5374957025/T0606500543.PDF</a>					
Document Type:	Monitoring Reports		Size :		10,918 KB	
Document Date:	7/31/2007		Submitted By:		ROI HERTANTO (CONTRACTOR)	
Type:	MONITORING REPORT - QUARTERLY		Submitted:			
Title:	2ND QUARTER 2007 MONITORING REPORT& SYSTEM UPDATE					
Title Link:	<a href="https://geotracker.waterboards.ca.gov/esi/uploads/geo_report/4253115594/T0606500543.PDF">https://geotracker.waterboards.ca.gov/esi/uploads/geo_report/4253115594/T0606500543.PDF</a>					
Document Type:	Site Documents		Size :		52 KB	
Document Date:	7/2/2007		Submitted By:		YVONNE REYES (REGULATOR)	
Type:	LETTER		Submitted:			
Title:	RIV CO 011305 LETTER					
Title Link:	<a href="https://geotracker.waterboards.ca.gov/site_documents/6596638321/Thrifty%20%23343%20Letter%2Epdf">https://geotracker.waterboards.ca.gov/site_documents/6596638321/Thrifty%20%23343%20Letter%2Epdf</a>					
Document Type:	Monitoring Reports		Size :		10,829 KB	
Document Date:	5/9/2007		Submitted By:		ROI HERTANTO (CONTRACTOR)	
Type:	MONITORING REPORT - QUARTERLY		Submitted:			
Title:	1ST QUARTER 2007 GROUNDWATER MONITORING REPORT					
Title Link:	<a href="https://geotracker.waterboards.ca.gov/esi/uploads/geo_report/5851667642/T0606500543.PDF">https://geotracker.waterboards.ca.gov/esi/uploads/geo_report/5851667642/T0606500543.PDF</a>					
Document Type:	Site Documents		Size :		7,325 KB	
Document Date:	5/9/2007		Submitted By:		ROI HERTANTO (CONTRACTOR)	
Type:	REPORTS - QUARTERLY STATUS REPORT		Submitted:			
Title:	1ST QUARTER 2007 REMEDIATION STATUS REPORT					

Map Key	Number of Records	Direction	Distance (mi/ft)	Elev/Diff (ft)	Site	DB
<hr/>						
<b>Title Link:</b>	<a href="https://geotracker.waterboards.ca.gov/es/uploads/geo_report/7764053165/T0606500543.PDF">https://geotracker.waterboards.ca.gov/es/uploads/geo_report/7764053165/T0606500543.PDF</a>					
<b>Document Type:</b>	Site Documents			<b>Size :</b>	11,103 KB	
<b>Document Date:</b>	1/29/2007			<b>Submitted By:</b>	ROI HERTANTO (CONTRACTOR)	
<b>Type:</b>	REPORTS - QUARTERLY STATUS REPORT			<b>Submitted:</b>		
<b>Title:</b>	4TH QUARTER 2006 MONITORING REPORT					
<b>Title Link:</b>	<a href="https://geotracker.waterboards.ca.gov/es/uploads/geo_report/7503814518/T0606500543.PDF">https://geotracker.waterboards.ca.gov/es/uploads/geo_report/7503814518/T0606500543.PDF</a>					
<b>Document Type:</b>	Site Documents			<b>Size :</b>	11,141 KB	
<b>Document Date:</b>	11/29/2006			<b>Submitted By:</b>	ROI HERTANTO (CONTRACTOR)	
<b>Type:</b>	REPORTS - QUARTERLY STATUS REPORT			<b>Submitted:</b>		
<b>Title:</b>	3RD QUARTER 2006 MONITORING REPORT					
<b>Title Link:</b>	<a href="https://geotracker.waterboards.ca.gov/es/uploads/geo_report/7168200433/T0606500543.PDF">https://geotracker.waterboards.ca.gov/es/uploads/geo_report/7168200433/T0606500543.PDF</a>					
<b>Document Type:</b>	Site Documents			<b>Size :</b>	10,820 KB	
<b>Document Date:</b>	8/17/2006			<b>Submitted By:</b>	ROI HERTANTO (CONTRACTOR)	
<b>Type:</b>	REPORTS - QUARTERLY STATUS REPORT			<b>Submitted:</b>		
<b>Title:</b>	QUARTERLY MONITOIRNG REPORT, 2ND QUARTER 2006, AND SYSTEM INSTALLATION UPDATE					
<b>Title Link:</b>	<a href="https://geotracker.waterboards.ca.gov/es/uploads/geo_report/7156980752/T0606500543.PDF">https://geotracker.waterboards.ca.gov/es/uploads/geo_report/7156980752/T0606500543.PDF</a>					
<b>Document Type:</b>	Site Documents			<b>Size :</b>	11,060 KB	
<b>Document Date:</b>	5/12/2006			<b>Submitted By:</b>	ROI HERTANTO (CONTRACTOR)	
<b>Type:</b>	REPORTS - QUARTERLY STATUS REPORT			<b>Submitted:</b>		
<b>Title:</b>	1ST QUARTER 2006 GROUNDWATER MONITORING REPORT AND SYSTEM INSTALATION UPDATE					
<b>Title Link:</b>	<a href="https://geotracker.waterboards.ca.gov/es/uploads/geo_report/7540540933/T0606500543.PDF">https://geotracker.waterboards.ca.gov/es/uploads/geo_report/7540540933/T0606500543.PDF</a>					
<b>Document Type:</b>	Monitoring Reports			<b>Size :</b>	10,831 KB	
<b>Document Date:</b>	1/30/2006			<b>Submitted By:</b>	ROI HERTANTO (CONTRACTOR)	
<b>Type:</b>	MONITORING REPORT - QUARTERLY			<b>Submitted:</b>		
<b>Title:</b>	-4TH QUARTER 2005 MONITORING REPORT					
<b>Title Link:</b>	<a href="https://geotracker.waterboards.ca.gov/es/uploads/geo_report/2945724308/T0606500543.PDF">https://geotracker.waterboards.ca.gov/es/uploads/geo_report/2945724308/T0606500543.PDF</a>					
<b>Document Type:</b>	Monitoring Reports			<b>Size :</b>	5,971 KB	
<b>Document Date:</b>	12/1/2005			<b>Submitted By:</b>	ROI HERTANTO (CONTRACTOR)	
<b>Type:</b>	MONITORING REPORT - QUARTERLY			<b>Submitted:</b>		
<b>Title:</b>	343-2ND QUARTER 2005 MONITORING REPORT					
<b>Title Link:</b>	<a href="https://geotracker.waterboards.ca.gov/es/uploads/geo_report/6164326310/T0606500543.PDF">https://geotracker.waterboards.ca.gov/es/uploads/geo_report/6164326310/T0606500543.PDF</a>					
<b>Document Type:</b>	Monitoring Reports			<b>Size :</b>	10,325 KB	
<b>Document Date:</b>	12/1/2005			<b>Submitted By:</b>	ROI HERTANTO (CONTRACTOR)	
<b>Type:</b>	MONITORING REPORT - QUARTERLY			<b>Submitted:</b>		
<b>Title:</b>	343-3RD QUARTER 2005 MONITORING REPORT					
<b>Title Link:</b>	<a href="https://geotracker.waterboards.ca.gov/es/uploads/geo_report/6815521061/T0606500543.PDF">https://geotracker.waterboards.ca.gov/es/uploads/geo_report/6815521061/T0606500543.PDF</a>					
<b>Document Type:</b>	Site Documents			<b>Size :</b>		
<b>Document Date:</b>	4/19/2002			<b>Submitted By:</b>	ZACHARY RICCIARDULLI (REGULATOR)	
<b>Type:</b>	FILE REVIEW			<b>Submitted:</b>		
<b>Title:</b>	FILE REVIEW					
<b>Title Link:</b>	<a href="https://geotracker.waterboards.ca.gov/view_documents?global_id=T0606500543&amp;enforcement_id=6383585">https://geotracker.waterboards.ca.gov/view_documents?global_id=T0606500543&amp;enforcement_id=6383585</a>					

28

5 of 16

E

0.23 /  
1,227.38829.50 /  
33ARCO #9713  
4395 MARKET ST  
Riverside CA 92501DELISTED  
TNKDelisted Storage Tanks

**Facility ID:** 66  
**Permitting Agency:** RIVERSIDE COUNTY  
**County:** Riverside  
**Latitude:** 33.978507  
**Longitude:** -117.378434  
**Original Source:** UST  
**Record Date:** 30-JAN-2017

Map Key	Number of Records	Direction	Distance (mi/ft)	Elev/Diff (ft)	Site	DB
<a href="#">28</a>	6 of 16	E	0.23 / 1,227.38	829.50 / 33	THRIFTY OIL STN343 4395 MARKET STREET RIVERSIDE CA 92501	HHSS
County:		Riverside				
Tank Details Microfiche:		http://geotracker.waterboards.ca.gov/ustpdfs/pdf/0001fa2e.pdf				
<a href="#">28</a>	7 of 16	E	0.23 / 1,227.38	829.50 / 33	4395 Market 4395 Market Riverside CA 92501	FED BROWNFIELDS
Acres Property ID:		65003		Cleanup Required:		
Prprty Size(Acres):		.41		SFLLP Fact Owship:		
Radius:		.5		Hrzntl Collct Mthd:		
Type of Funding:		-		Source Map Scale:		
Local Property No:		215271009.0		Reference Point:		
Ownership Entity:		-		Horiz Refer Datum:		
Current Owner:		Julia Anne & Robert L Everett		Latitude:		33.976816
DID Ownrshp Chng:		-		Longitude:		-117.379598
Cntmnt Fnd Petrol:		Y		Clnl Up Petroleum:		No
Cntmnt Fnd Asb:		-		Clnl Up Asbestos:		-
Cntmnt Fnd Lead:		N		Clnl Up Lead:		-
Cntmnt Fnd PAHs:		No		Clnl Up PAHs:		-
Cntmnt Fnd PCBs:		No		Clnl Up PCBs:		-
Cntmnt Fnd VOCs:		Yes		Clnl Up VOCs:		No
Cntmnt Fnd Selenium:		-		Clnl Up Selenium:		-
Cntmnt Fnd Iron:		-		Clnl Up Iron:		-
Cntmnt Fnd Arsenic:		-		Clnl Up Arsenic:		-
Cntmnt Fnd Cd:		-		Clnl Up Cadmium:		-
Cntmnt Fnd Cr:		-		Clnl Up Chromium:		-
Cntmnt Fnd Copper:		-		Clnl Up Copper:		-
Cntmnt Fnd Mercury:		-		Clnl Up Mercury:		-
Cntmnt Fnd Nickel:		-		Clnl Up Nickel:		-
Cntmnt Fnd Pesticide:		-		Clnl Up Pesticides:		-
Cntmnt Fnd SVOCs:		-		Clnl Up SVOCs:		-
Cntmnt Fnd Oth Mtl:		N		Clnl Up Oth Metals:		-
Cntmnt Fnd Other:		No		Clnl Up Other:		-
Cntmnt Fnd Unk:		-		Clnl Up Unknown:		-
Cntmnt Fnd None:		-		Clnl Up None:		-
Clnl Up Ctl Sbst:		-		Clnl Up Oth Desc:		-
Media Afctd Air:		-		Clnl Up Air:		-
Media Afctd Sedi:		-		Clnl Up Sediment:		-
Media Afctd Soil:		Y		Clnl Up Soil:		No
Media Afctd Drnk Wtr:		-		Clnl Up Drnk Wtr:		-
Media Afctd Grnd Wtr:		Yes		Clnl Up Grnd Wtr:		No
Media Afctd Surf Wtr:		-		Clnl Up Surf Wtr:		-
Media Afctd Bldg Mat:		-		Clnl Up Bldg Mats:		-
Media Afctd Ind Air:		-		Clnl Up Indoor Air:		-
Media Afctd Unk:		-		Clnl Up Unknown:		-
Media Afctd None:		-				
Cntmnt Fnd Ctrl Sbstncs:		No				
Further Action Cleanup:		-				
Enrollment St Tribal Prg:		-				
Institutional Ctrl ICs Req:		-				
IC Catgry Proprietary Ctrls:		-				
IC Catgry Informational Dev:		-				
IC Catgry Govmntal Ctrls:		-				
IC Catgry Enfrc Prmt Tls:		-				
ICs in Place:		-				
Date ICs in Place:		-				
Photographs are Available:		-				
Video is Available:		-				
Cntmnt Fnd Other Descr :		-				
St Tribal Prg ID No:		-				
Description History:		Commercial				
Ready for Reuse Ind:		No				



Map Key	Number of Records	Direction	Distance (mi/ft)	Elev/Diff (ft)	Site	DB
---------	----------------------	-----------	---------------------	-------------------	------	----

**Detail Information**

<b>Grant Recipient Nme:</b>	Riverside Redevelopment Agency	<b>Acre/Grnspec Create:</b>	-
<b>Accmplshmnt Count:</b>	Y	<b>Redev Funding Src:</b>	-
<b>Coop Agreement No:</b>	96986301	<b>Redev Funding Amt:</b>	-
<b>Brwnfld Grant Type:</b>	Assessment	<b>IC Data Address:</b>	-
<b>Assessment Phase:</b>	Phase I Environmental Assessment	<b>Redev Complete Dt:</b>	-
<b>Assmnt Start Date:</b>	10/25/2006	<b>2010 No Blw Pvrty:</b>	500
<b>Assmnt Complete Dt:</b>	06/11/2007	<b>2010 Below Poverty:</b>	20.94
<b>Assmnt Funding Amt:</b>	400	<b>2010 Median Income:</b>	5186
<b>Cleanup Start Date:</b>	-	<b>2010 No Low Income:</b>	800
<b>Clnup Complete Dt:</b>	-	<b>2010 Low Income:</b>	33.5
<b>Acres Cleaned Up:</b>	-	<b>2010 No Vcnt Housng:</b>	48
<b>Cleanup Fnding Src:</b>	-	<b>2010 Vacnt Housng:</b>	6.62
<b>Cleanup Fnding Amt:</b>	-	<b>2010 No Unemployed:</b>	172
<b>Redevmnt Start Dt:</b>	-	<b>2010 Unemployed:</b>	7.2
<b>Clnup / Redev Jobs:</b>	-		
<b>Assmnt Funding Src:</b>	-		
<b>Entity Prvde Assmnt Fnds:</b>	US EPA - Brownfields Assessment Cooperative Agreement		
<b>Enty Prvdng Clnup Fnd:</b>	-		
<b>Entity Prvdng Redev Funds:</b>	-		
<b>Past Use Grnspace Arces:</b>	-		
<b>Past Use Residential Arces:</b>	-		
<b>Past Use Commercial Arces:</b>	-		
<b>Past Use Industrial Arces:</b>	-		
<b>Past Use Multistory Arces:</b>	-		
<b>Future Use Multistory Arces:</b>	-		
<b>Future Use Greenspace:</b>	-		
<b>Future Use Residential:</b>	-		
<b>Future Use Commercial:</b>	-		
<b>Future Use Industrial:</b>	-		
<b>Acres Cleaned Up:</b>	-		
<b>Cleanup Start Date:</b>	-		
<b>Cleanup Completion Date:</b>	-		
<b>ICS in Place:</b>	-		
<b>Date ICS in Place:</b>	-		
<b>IC Catgry Govmntal Ctrls:</b>	-		
<b>IC Catgry Enfrcmnt Prmt Tools:</b>	-		
<b>Source of Cleanup Funding:</b>	-		
<b>Entity Prvdng Cleanup Funds:</b>	-		

<a href="#">28</a>	8 of 16	E	0.23 / 1,227.38	829.50 / 33	<b>SPEEDWAY No. 4963</b> <b>4395 Market St</b> <b>Riverside CA 92501</b>	UST
--------------------	---------	---	--------------------	----------------	--	-----

<b>Facility ID:</b>	FA0038039	<b>Latitude:</b>	33.97716
<b>CERS ID:</b>	10404148	<b>Longitude:</b>	-117.37978
<b>County:</b>	Riverside		
<b>Permitting Agency:</b>	Riverside County Department of Environmental Health		
<b>Note:</b>	Information related to facilities can be searched on Geo Tracker Website: <a href="https://geotracker.waterboards.ca.gov/search">https://geotracker.waterboards.ca.gov/search</a>		
<b>Site Facility Type:</b>	PERMITTED UNDERGROUND STORAGE TANK (UST)		

<a href="#">28</a>	9 of 16	E	0.23 / 1,227.38	829.50 / 33	<b>TES300 (USA) 63343</b> <b>4395 MARKET ST</b> <b>RIVERSIDE CA 92501</b>	EMISSIONS
--------------------	---------	---	--------------------	----------------	---	-----------

**2015 Toxic Data**

<b>Facility ID:</b>	171656	<b>COID:</b>	RIV
<b>Facility SIC Code:</b>	5541	<b>DISN:</b>	SOUTH COAST AQMD
<b>CO:</b>	33	<b>CHAPIS:</b>	

Map Key	Number of Records	Direction	Distance (mi/ft)	Elev/Diff (ft)	Site	DB
Air Basin:	SC				CERR Code:	
District:	SC					
TS:						
Health Risk Asmt:						
Non-Cancer Chronic Haz Ind:						
Non-Cancer Acute Haz Ind:						

<a href="#">28</a>	10 of 16	E	0.23 / 1,227.38	829.50 / 33	SPEEDWAY No. 4963 4395 MARKET ST RIVERSIDE CA 92501	CERS TANK
Site ID:	74591			Latitude:	33.977158	
Longitude:	-117.379784					

#### Regulated Programs

EI ID:	10404148
EI Description:	Hazardous Waste Generator
EI ID:	10404148
EI Description:	Underground Storage Tank
EI ID:	10404148
EI Description:	Chemical Storage Facilities

#### Violations

Violation Date:	05/22/2015	Violation Source:	CERS
Violation Program:	HMRRP	Violation Division:	Riverside City Fire Department
Citation:	HSC 6.95 25505(a)(4) - California Health and Safety Code, Chapter 6.95, Section(s) 25505(a)(4)		
Violation Notes:			

Returned to compliance on 06/16/2015. No training records on site

#### Violation Description:

Failure to provide initial and annual training to all employees in safety procedures in the event of a release or threatened release of a hazardous material or failure to document and maintain training records for a minimum of three years.

#### Violations

Violation Date:	06/08/2020	Violation Source:	CERS
Violation Program:	HMRRP	Violation Division:	Riverside City Fire Department
Citation:	Un-Specified		
Violation Notes:			

Returned to compliance on 07/08/2020. Materials stored to minimize the possibility of release. [RMC 16.32.020; CFC, Section 5004.2] - No spill control and secondary containment was observed per CFC requirement. Drums outside need secondary containment pallets.

#### Violation Description:

Business Plan Program - Operations/Maintenance - General Local Ordinance

#### Violations

Violation Date:	09/30/2014	Violation Source:	CERS
Violation Program:	HMRRP	Violation Division:	Riverside City Fire Department
Citation:	HSC 6.95 Multiple - California Health and Safety Code, Chapter 6.95, Section(s) Multiple		
Violation Notes:			

Returned to compliance on 10/29/2014. Replace signage on propane cage

#### Violation Description:



Map Key	Number of Records	Direction	Distance (mi/ft)	Elev/Diff (ft)	Site	DB
---------	-------------------	-----------	------------------	----------------	------	----

Business Plan Program - Operations/Maintenance - General

#### Violations

**Violation Date:** 06/08/2020  
**Violation Program:** HMRRP  
**Citation:** Un-Specified  
**Violation Notes:**

**Violation Source:** CERS  
**Violation Division:** Riverside City Fire Department

Returned to compliance on 07/08/2020. Hazmat storage area(s) properly posted. [RMC 16.32.020; CFC, Section 5003.6] - The hazmat storage area(s) signage was obscured or removed. No smoking sign needs to be replaced.

#### **Violation Description:**

Business Plan Program - Operations/Maintenance - General Local Ordinance

#### Violations

**Violation Date:** 09/30/2014  
**Violation Program:** HMRRP  
**Citation:** HSC 6.95 25508(a)(1) - California Health and Safety Code, Chapter 6.95, Section(s) 25508(a)(1)  
**Violation Notes:**

**Violation Source:** CERS  
**Violation Division:** Riverside City Fire Department

Returned to compliance on 10/29/2014.

#### **Violation Description:**

Failure to establish and electronically submit an adequate emergency response plan and procedures for a release or threatened release of a hazardous material.

#### Violations

**Violation Date:** 10/07/2016  
**Violation Program:** UST  
**Citation:** 23 CCR 16 2637(e) - California Code of Regulations, Title 23, Chapter 16, Section(s) 2637(e)  
**Violation Notes:**

**Violation Source:** CERS  
**Violation Division:** Riverside County Department of Env Health

Returned to compliance on 09/13/2017.

#### **Violation Description:**

Failure to submit a copy of the secondary containment test results to the CUPA within 30 days after the test.

#### Violations

**Violation Date:** 09/30/2014  
**Violation Program:** HMRRP  
**Citation:** HSC 6.95 25505(a)(4) - California Health and Safety Code, Chapter 6.95, Section(s) 25505(a)(4)  
**Violation Notes:**

**Violation Source:** CERS  
**Violation Division:** Riverside City Fire Department

Returned to compliance on 10/29/2014. Conduct and document anual training

#### **Violation Description:**

Failure to provide initial and annual training to all employees in safety procedures in the event of a release or threatened release of a hazardous material or failure to document and maintain training records for a minimum of three years.

#### Violations

Map Key	Number of Records	Direction	Distance (mi/ft)	Elev/Diff (ft)	Site	DB
---------	-------------------	-----------	------------------	----------------	------	----

<b>Violation Date:</b>	06/08/2020	<b>Violation Source:</b>	CERS
<b>Violation Program:</b>	HMRRP	<b>Violation Division:</b>	Riverside City Fire Department
<b>Citation:</b>	Un-Specified		
<b>Violation Notes:</b>			

Returned to compliance on 07/08/2020. NFPA 704 sign(s) properly posted. [RMC 16.32.020; CFC, Section 5003.5] - No NFPA 704 is posted. The required NFPA 704 signage is faded and needs to be replaced.

**Violation Description:**

Business Plan Program - Operations/Maintenance - General Local Ordinance

**Violations**

<b>Violation Date:</b>	09/30/2014	<b>Violation Source:</b>	CERS
<b>Violation Program:</b>	HMRRP	<b>Violation Division:</b>	Riverside City Fire Department
<b>Citation:</b>	HSC 6.95 Multiple - California Health and Safety Code, Chapter 6.95, Section(s) Multiple		
<b>Violation Notes:</b>			

Returned to compliance on 10/29/2014. Provide spill kit

**Violation Description:**

Business Plan Program - Operations/Maintenance - General

**Violations**

<b>Violation Date:</b>	02/20/2019	<b>Violation Source:</b>	CERS
<b>Violation Program:</b>	UST	<b>Violation Division:</b>	Riverside County Department of Env Health
<b>Citation:</b>	HSC 6.7 25284, 25286 - California Health and Safety Code, Chapter 6.7, Section(s) 25284, 25286		
<b>Violation Notes:</b>			

Returned to compliance on 05/03/2019. CERS submittal needs update. Data not accurate and re-submittal is required. CERS notes: (Please update the UST data to reflect the change in overfill device. System has flapper shut off valves and A/V probe. Ball floats have been removed. Please re-submit update. )

**Violation Description:**

Failure to submit a complete and accurate application for a permit to operate a UST, or for renewal of the permit.

**Violations**

<b>Violation Date:</b>	06/15/2016	<b>Violation Source:</b>	CERS
<b>Violation Program:</b>	UST	<b>Violation Division:</b>	Riverside County Department of Env Health
<b>Citation:</b>	HSC 6.7 25290.1(c)(3), 25290.2(c)(3) - California Health and Safety Code, Chapter 6.7, Section(s) 25290.1(c)(3), 25290.2(c)(3)		
<b>Violation Notes:</b>			

Returned to compliance on 10/07/2016.

**Violation Description:**

Failure to keep water out of the secondary containment of UST systems installed on or after July 1, 2003 and before July 1, 2004, or on or after July 1, 2004.

**Violations**

<b>Violation Date:</b>	05/22/2015	<b>Violation Source:</b>	CERS
<b>Violation Program:</b>	HMRRP	<b>Violation Division:</b>	Riverside City Fire Department
<b>Citation:</b>	HSC 6.95 Multiple - California Health and Safety Code, Chapter 6.95, Section(s) Multiple		
<b>Violation Notes:</b>			

Map Key	Number of Records	Direction	Distance (mi/ft)	Elev/Diff (ft)	Site	DB
---------	-------------------	-----------	------------------	----------------	------	----

Returned to compliance on 06/16/2015. No Plan on site

**Violation Description:**

Business Plan Program - Administration/Documentation - General

**Violations**

<b>Violation Date:</b>	06/08/2020	<b>Violation Source:</b>	CERS
<b>Violation Program:</b>	HMRRP	<b>Violation Division:</b>	Riverside City Fire Department
<b>Citation:</b>	HSC 6.95 25508(a)(1) - California Health and Safety Code, Chapter 6.95, Section(s) 25508(a)(1)		
<b>Violation Notes:</b>			

Returned to compliance on 07/08/2020. No Emergency Response Plan and Procedures have been completed/submitted. Complete the requirement and submit in CERS.

**Violation Description:**

Failure to establish and electronically submit an adequate emergency response plan and procedures for a release or threatened release of a hazardous material.

**Violations**

<b>Violation Date:</b>	02/19/2020	<b>Violation Source:</b>	CERS
<b>Violation Program:</b>	UST	<b>Violation Division:</b>	Riverside County Department of Env Health
<b>Citation:</b>	23 CCR 16 2712(b)(6) - California Code of Regulations, Title 23, Chapter 16, Section(s) 2712(b)(6)		
<b>Violation Notes:</b>			

Returned to compliance on 03/30/2021.

**Violation Description:**

Failure to maintain records of repairs and upgrades on site, or off site if approved by the UPA, for the life of the UST.

**Violations**

<b>Violation Date:</b>	03/04/2020	<b>Violation Source:</b>	CERS
<b>Violation Program:</b>	UST	<b>Violation Division:</b>	Riverside County Department of Env Health
<b>Citation:</b>	23 CCR 16 2712(b)(1)(G) - California Code of Regulations, Title 23, Chapter 16, Section(s) 2712(b)(1)(G)		
<b>Violation Notes:</b>			

Returned to compliance on 03/19/2020.

**Violation Description:**

Failure to comply with one or more of the following overfill prevention equipment requirements:  
 Alert the transfer operator when the tank is 90 percent full by restricting the flow into the tank or triggering an audible and visual alarm; or  
 Restrict delivery of flow to the tank at least 30 minutes before the tank overfills, provided the restriction occurs when the tank is filled to no more than 95 percent of capacity; and activate an audible alarm at least five minutes before the tank overfills; or  
 Provide positive shut-off of flow to the tank when the tank is filled to no more than 95 percent of capacity; or  
 Provide positive shut-off of flow to the tank so that none of the fittings located on the top of the tank are exposed to product due to overfilling.

Install/retrofit overfill prevention equipment that does not use flow restrictors on vent piping to meet overfill prevention equipment requirements when the overfill prevention equipment is installed, repaired, or replaced on and after October 1, 2018.

For USTs installed before October 1, 2018, perform an inspection by October 13, 2018 and every 36 months thereafter.

For USTs installed on and after October 1, 2018, perform an inspection at installation and every 36 months thereafter.

Inspected within 30 days after a repair to the overfill prevention equipment.

Inspected using an applicable manufacturer guidelines, industry codes, engineering standards, or a method approved by a professional engineer.

Inspected by a certified UST service technician.

Map Key	Number of Records	Direction	Distance (mi/ft)	Elev/Diff (ft)	Site	DB
---------	-------------------	-----------	------------------	----------------	------	----

Maintain records of overfill prevention equipment inspection for 36 months.

#### Violations

<b>Violation Date:</b>	06/08/2020	<b>Violation Source:</b>	CERS
<b>Violation Program:</b>	HMRRP	<b>Violation Division:</b>	Riverside City Fire Department
<b>Citation:</b>	Un-Specified		
<b>Violation Notes:</b>			

Returned to compliance on 07/08/2020. Emergency contact information posted in a conspicuous location. [RMC 9.48.040 (5)] - No emergency contact information was found to be posted. Post the required emergency contact information.

#### **Violation Description:**

Business Plan Program - Administration/Documentation - General Local Ordinance

#### Violations

<b>Violation Date:</b>	02/06/2019	<b>Violation Source:</b>	CERS
<b>Violation Program:</b>	UST	<b>Violation Division:</b>	Riverside County Department of Env Health
<b>Citation:</b>	HSC 6.7 25284, 25286 - California Health and Safety Code, Chapter 6.7, Section(s) 25284, 25286		
<b>Violation Notes:</b>			

Returned to compliance on 05/03/2019. Please update the CERS (UST tank info) to reflect changes in the overfill protection components. Ball floats removed and new flapper valves installed.

#### **Violation Description:**

Failure to submit a complete and accurate application for a permit to operate a UST, or for renewal of the permit.

#### Violations

<b>Violation Date:</b>	05/22/2015	<b>Violation Source:</b>	CERS
<b>Violation Program:</b>	HMRRP	<b>Violation Division:</b>	Riverside City Fire Department
<b>Citation:</b>	19 CCR 4 2729.2(a)(3) - California Code of Regulations, Title 19, Chapter 4, Section(s) 2729.2(a)(3)		
<b>Violation Notes:</b>			

Returned to compliance on 06/16/2015. No map on site

#### **Violation Description:**

Failure to complete and/or submit an annotated site map if required by CUPA.

#### Violations

<b>Violation Date:</b>	09/26/2013	<b>Violation Source:</b>	CERS
<b>Violation Program:</b>	UST	<b>Violation Division:</b>	Riverside County Department of Env Health
<b>Citation:</b>	23 CCR 16 2637(e) - California Code of Regulations, Title 23, Chapter 16, Section(s) 2637(e)		
<b>Violation Notes:</b>			

Returned to compliance on 09/30/2013.

#### **Violation Description:**

Failure to submit a copy of the secondary containment test results to the CUPA within 30 days after the test.

#### Enforcements

<b>Enf Action Date:</b>	05/25/2015	<b>Enf Action Program:</b>	UNSPEC
<b>Enf Action Type:</b>	Notice of Violation (Unified Program)	<b>Enf Action Source:</b>	CERS

Map Key	Number of Records	Direction	Distance (mi/ft)	Elev/Diff (ft)	Site	DB
---------	-------------------	-----------	------------------	----------------	------	----

<b>Enf Action Division:</b>	Riverside City Fire Department
<b>Enf Action Description:</b>	Notice of Violation Issued by the Inspector at the Time of Inspection
<b>Enf Action Notes:</b>	

<b>Enf Action Date:</b>	05/25/2015	<b>Enf Action Program:</b>	HMRRP
<b>Enf Action Type:</b>	Notice of Violation (Unified Program)	<b>Enf Action Source:</b>	CERS
<b>Enf Action Division:</b>	Riverside City Fire Department		
<b>Enf Action Description:</b>	Notice of Violation Issued by the Inspector at the Time of Inspection		
<b>Enf Action Notes:</b>			

**Evaluations**

<b>Eval Date:</b>	06/15/2016
<b>Violations Found:</b>	Yes
<b>Eval General Type:</b>	Other/Unknown
<b>Eval Type:</b>	Other, not routine, done by local agency
<b>Eval Division:</b>	Riverside County Department of Env Health
<b>Eval Program:</b>	UST
<b>Eval Source:</b>	CERS
<b>Eval Notes:</b>	

UST follow up; Note: data in [EVAL Notes] field for some records is truncated from the source.

<b>Eval Date:</b>	02/06/2019
<b>Violations Found:</b>	No
<b>Eval General Type:</b>	Other/Unknown
<b>Eval Type:</b>	Other, not routine, done by local agency
<b>Eval Division:</b>	Riverside County Department of Env Health
<b>Eval Program:</b>	UST
<b>Eval Source:</b>	CERS
<b>Eval Notes:</b>	

Conclude inspection/review and sign report; Note: data in [EVAL Notes] field for some records is truncated from the source.

<b>Eval Date:</b>	10/01/2014
<b>Violations Found:</b>	Yes
<b>Eval General Type:</b>	Compliance Evaluation Inspection
<b>Eval Type:</b>	Routine done by local agency
<b>Eval Division:</b>	Riverside City Fire Department
<b>Eval Program:</b>	HMRRP
<b>Eval Source:</b>	CERS
<b>Eval Notes:</b>	

<b>Eval Date:</b>	02/14/2017
<b>Violations Found:</b>	No
<b>Eval General Type:</b>	Compliance Evaluation Inspection
<b>Eval Type:</b>	Routine done by local agency
<b>Eval Division:</b>	Riverside County Department of Env Health
<b>Eval Program:</b>	UST
<b>Eval Source:</b>	CERS
<b>Eval Notes:</b>	

UST CMD/inspection; Note: data in [EVAL Notes] field for some records is truncated from the source.

<b>Eval Date:</b>	03/13/2014
<b>Violations Found:</b>	No
<b>Eval General Type:</b>	Compliance Evaluation Inspection
<b>Eval Type:</b>	Routine done by local agency
<b>Eval Division:</b>	Riverside County Department of Env Health
<b>Eval Program:</b>	HW
<b>Eval Source:</b>	CERS
<b>Eval Notes:</b>	

Map Key	Number of Records	Direction	Distance (mi/ft)	Elev/Diff (ft)	Site	DB
---------	-------------------	-----------	------------------	----------------	------	----

HW generator inspection; Note: data in [EVAL Notes] field for some records is truncated from the source.

**Eval Date:** 09/26/2013  
**Violations Found:** Yes  
**Eval General Type:** Other/Unknown  
**Eval Type:** Other, not routine, done by local agency  
**Eval Division:** Riverside County Department of Env Health  
**Eval Program:** UST  
**Eval Source:** CERS  
**Eval Notes:**

UST follow up inspection; Note: data in [EVAL Notes] field for some records is truncated from the source.

**Eval Date:** 02/17/2016  
**Violations Found:** No  
**Eval General Type:** Compliance Evaluation Inspection  
**Eval Type:** Routine done by local agency  
**Eval Division:** Riverside County Department of Env Health  
**Eval Program:** UST  
**Eval Source:** CERS  
**Eval Notes:**

UST CMD/annual inspection; Note: data in [EVAL Notes] field for some records is truncated from the source.

**Eval Date:** 02/20/2019  
**Violations Found:** Yes  
**Eval General Type:** Compliance Evaluation Inspection  
**Eval Type:** Routine done by local agency  
**Eval Division:** Riverside County Department of Env Health  
**Eval Program:** UST  
**Eval Source:** CERS  
**Eval Notes:**

UST annual inspection/CMD. Overfill protection device testing (items 20, 36) will verified when final passing overfill report is submitted to this agency.;

Note: data in [EVAL Notes] field for some records is truncated from the source.

**Eval Date:** 09/30/2013  
**Violations Found:** No  
**Eval General Type:** Other/Unknown  
**Eval Type:** Other, not routine, done by local agency  
**Eval Division:** Riverside County Department of Env Health  
**Eval Program:** UST  
**Eval Source:** CERS  
**Eval Notes:**

UST follow up; Note: data in [EVAL Notes] field for some records is truncated from the source.

**Eval Date:** 02/15/2017  
**Violations Found:** No  
**Eval General Type:** Other/Unknown  
**Eval Type:** Other, not routine, done by local agency  
**Eval Division:** Riverside County Department of Env Health  
**Eval Program:** HW  
**Eval Source:** CERS  
**Eval Notes:**

Review and sign report; Note: data in [EVAL Notes] field for some records is truncated from the source.

**Eval Date:** 02/15/2017  
**Violations Found:** No  
**Eval General Type:** Other/Unknown  
**Eval Type:** Other, not routine, done by local agency  
**Eval Division:** Riverside County Department of Env Health  
**Eval Program:** UST

<b>Map Key</b>	<b>Number of Records</b>	<b>Direction</b>	<b>Distance (mi/ft)</b>	<b>Elev/Diff (ft)</b>	<b>Site</b>	<b>DB</b>
<b>Eval Source:</b>		CERS				
<b>Eval Notes:</b>		Conclude inspection; Note: data in [EVAL Notes] field for some records is truncated from the source.				
<b>Eval Date:</b>		10/07/2016				
<b>Violations Found:</b>		Yes				
<b>Eval General Type:</b>		Other/Unknown				
<b>Eval Type:</b>		Other, not routine, done by local agency				
<b>Eval Division:</b>		Riverside County Department of Env Health				
<b>Eval Program:</b>		UST				
<b>Eval Source:</b>		CERS				
<b>Eval Notes:</b>		UST follow up; Note: data in [EVAL Notes] field for some records is truncated from the source.				
<b>Eval Date:</b>		03/26/2021				
<b>Violations Found:</b>		No				
<b>Eval General Type:</b>		Compliance Evaluation Inspection				
<b>Eval Type:</b>		Routine done by local agency				
<b>Eval Division:</b>		Riverside County Department of Env Health				
<b>Eval Program:</b>		UST				
<b>Eval Source:</b>		CERS				
<b>Eval Notes:</b>		This is a visual follow-up inspection for all the sumps and UDCs sensors. Monitoring certification was completed by FASTECH INC on: 02/17/2021 and was unwitnessed by a CUPA member within the Department. Overfill repair final inspection performed today as well: SR#0050312. ; Note: data in [EVAL Notes] field for some records is truncated from the source.				
<b>Eval Date:</b>		05/22/2015				
<b>Violations Found:</b>		Yes				
<b>Eval General Type:</b>		Compliance Evaluation Inspection				
<b>Eval Type:</b>		Routine done by local agency				
<b>Eval Division:</b>		Riverside City Fire Department				
<b>Eval Program:</b>		HMRRP				
<b>Eval Source:</b>		CERS				
<b>Eval Notes:</b>						
<b>Eval Date:</b>		02/17/2016				
<b>Violations Found:</b>		No				
<b>Eval General Type:</b>		Compliance Evaluation Inspection				
<b>Eval Type:</b>		Routine done by local agency				
<b>Eval Division:</b>		Riverside County Department of Env Health				
<b>Eval Program:</b>		HW				
<b>Eval Source:</b>		CERS				
<b>Eval Notes:</b>		HW generator inspection; Note: data in [EVAL Notes] field for some records is truncated from the source.				
<b>Eval Date:</b>		06/08/2020				
<b>Violations Found:</b>		Yes				
<b>Eval General Type:</b>		Compliance Evaluation Inspection				
<b>Eval Type:</b>		Routine done by local agency				
<b>Eval Division:</b>		Riverside City Fire Department				
<b>Eval Program:</b>		HMRRP				
<b>Eval Source:</b>		CERS				
<b>Eval Notes:</b>		Inspector M. Kinser; Note: data in [EVAL Notes] field for some records is truncated from the source.				
<b>Eval Date:</b>		03/13/2014				
<b>Violations Found:</b>		No				
<b>Eval General Type:</b>		Compliance Evaluation Inspection				
<b>Eval Type:</b>		Routine done by local agency				



Map Key	Number of Records	Direction	Distance (mi/ft)	Elev/Diff (ft)	Site	DB
<b>Eval Division:</b>		Riverside County Department of Env Health				
<b>Eval Program:</b>		UST				
<b>Eval Source:</b>		CERS				
<b>Eval Notes:</b>						
UST annual inspection/CMD; Note: data in [EVAL Notes] field for some records is truncated from the source.						
<b>Eval Date:</b>		02/01/2018				
<b>Violations Found:</b>		No				
<b>Eval General Type:</b>		Compliance Evaluation Inspection				
<b>Eval Type:</b>		Routine done by local agency				
<b>Eval Division:</b>		Riverside County Department of Env Health				
<b>Eval Program:</b>		UST				
<b>Eval Source:</b>		CERS				
<b>Eval Notes:</b>						
UST CMD/annual inspection; Note: data in [EVAL Notes] field for some records is truncated from the source.						
<b>Eval Date:</b>		03/04/2015				
<b>Violations Found:</b>		No				
<b>Eval General Type:</b>		Compliance Evaluation Inspection				
<b>Eval Type:</b>		Routine done by local agency				
<b>Eval Division:</b>		Riverside County Department of Env Health				
<b>Eval Program:</b>		UST				
<b>Eval Source:</b>		CERS				
<b>Eval Notes:</b>						
Annual UST inspection/CMD; Note: data in [EVAL Notes] field for some records is truncated from the source.						
<b>Eval Date:</b>		08/08/2013				
<b>Violations Found:</b>		No				
<b>Eval General Type:</b>		Other/Unknown				
<b>Eval Type:</b>		Other, not routine, done by local agency				
<b>Eval Division:</b>		Riverside City Fire Department				
<b>Eval Program:</b>		HMRRP				
<b>Eval Source:</b>		CERS				
<b>Eval Notes:</b>						
<b>Eval Date:</b>		02/14/2017				
<b>Violations Found:</b>		No				
<b>Eval General Type:</b>		Compliance Evaluation Inspection				
<b>Eval Type:</b>		Routine done by local agency				
<b>Eval Division:</b>		Riverside County Department of Env Health				
<b>Eval Program:</b>		HW				
<b>Eval Source:</b>		CERS				
<b>Eval Notes:</b>						
HW generator inspection; Note: data in [EVAL Notes] field for some records is truncated from the source.						
<b>Eval Date:</b>		02/20/2019				
<b>Violations Found:</b>		No				
<b>Eval General Type:</b>		Compliance Evaluation Inspection				
<b>Eval Type:</b>		Routine done by local agency				
<b>Eval Division:</b>		Riverside County Department of Env Health				
<b>Eval Program:</b>		HW				
<b>Eval Source:</b>		CERS				
<b>Eval Notes:</b>						
Hazardous Waste Generator Inspection; Note: data in [EVAL Notes] field for some records is truncated from the source.						
<b>Eval Date:</b>		06/22/2017				
<b>Violations Found:</b>		No				
<b>Eval General Type:</b>		Compliance Evaluation Inspection				
<b>Eval Type:</b>		Routine done by local agency				

Map Key	Number of Records	Direction	Distance (mi/ft)	Elev/Diff (ft)	Site	DB
---------	-------------------	-----------	------------------	----------------	------	----

Eval Division:	Riverside City Fire Department
Eval Program:	HMRRP
Eval Source:	CERS
Eval Notes:	
Eval Date:	02/19/2020
Violations Found:	Yes
Eval General Type:	Compliance Evaluation Inspection
Eval Type:	Routine done by local agency
Eval Division:	Riverside County Department of Env Health
Eval Program:	UST
Eval Source:	CERS
Eval Notes:	

CMD; Note: data in [EVAL Notes] field for some records is truncated from the source.

Eval Date:	03/04/2015
Violations Found:	No
Eval General Type:	Compliance Evaluation Inspection
Eval Type:	Routine done by local agency
Eval Division:	Riverside County Department of Env Health
Eval Program:	HW
Eval Source:	CERS
Eval Notes:	

HW generator inspection; Note: data in [EVAL Notes] field for some records is truncated from the source.

Eval Date:	02/06/2019
Violations Found:	Yes
Eval General Type:	Other/Unknown
Eval Type:	Other, not routine, done by local agency
Eval Division:	Riverside County Department of Env Health
Eval Program:	UST
Eval Source:	CERS
Eval Notes:	

UST follow up (UST overfill protection device testing requires submittal and will be verified and approved once report has been reviewed for accuracy); Note: data in [EVAL Notes] field for some records is truncated from the source.

Eval Date:	07/31/2013
Violations Found:	No
Eval General Type:	Compliance Evaluation Inspection
Eval Type:	Routine done by local agency
Eval Division:	Riverside City Fire Department
Eval Program:	HMRRP
Eval Source:	CERS
Eval Notes:	

Eval Date:	03/02/2020
Violations Found:	Yes
Eval General Type:	Other/Unknown
Eval Type:	Other, not routine, done by local agency
Eval Division:	Riverside County Department of Env Health
Eval Program:	UST
Eval Source:	CERS
Eval Notes:	

### Affiliations

Affil Type Desc:	UST Permit Applicant
Entity Name:	TERESA A. MILES
Entity Title:	ENVIRONMENTAL COMPLIANCE SUPERVISOR
Address:	

Map Key	Number of Records	Direction	Distance (mi/ft)	Elev/Diff (ft)	Site	DB
<b>City:</b> <b>State:</b> <b>Country:</b> <b>Zip Code:</b> <b>Phone:</b> (562) 495-6928  <b>Affil Type Desc:</b> UST Tank Owner <b>Entity Name:</b> Thrifty Oil Co. <b>Entity Title:</b> <b>Address:</b> 13116 IMPERIAL HIGHWAY <b>City:</b> SANTA FE SPRINGS <b>State:</b> <b>Country:</b> United States <b>Zip Code:</b> 90670 <b>Phone:</b> (562) 921-3581  <b>Affil Type Desc:</b> UST Property Owner Name <b>Entity Name:</b> Thrifty Oil Co. <b>Entity Title:</b> <b>Address:</b> 13116 IMPERIAL HIGHWAY <b>City:</b> SANTA FE SPRINGS <b>State:</b> CA <b>Country:</b> United States <b>Zip Code:</b> 90670 <b>Phone:</b> (562) 921-3581  <b>Affil Type Desc:</b> Operator <b>Entity Name:</b> TMSO, INC. <b>Entity Title:</b> <b>Address:</b> <b>City:</b> <b>State:</b> <b>Country:</b> <b>Zip Code:</b> <b>Phone:</b> (909) 394-4728  <b>Affil Type Desc:</b> Facility Mailing Address <b>Entity Name:</b> Mailing Address <b>Entity Title:</b> <b>Address:</b> ATTN: ENVIRONMENTAL DEPT. – 500 SPEEDWAY DR. <b>City:</b> ENON <b>State:</b> OH <b>Country:</b> <b>Zip Code:</b> 45323 <b>Phone:</b>  <b>Affil Type Desc:</b> Identification Signer <b>Entity Name:</b> TERESA A. MILES <b>Entity Title:</b> PACIFIC DIVISION ENVIRONMENTAL COMPLIANCE MANAGER <b>Address:</b> <b>City:</b> <b>State:</b> <b>Country:</b> <b>Zip Code:</b> <b>Phone:</b>  <b>Affil Type Desc:</b> Legal Owner <b>Entity Name:</b> TRMC RETAIL LLC <b>Entity Title:</b> <b>Address:</b> ATTN: ENVIRONMENTAL DEPT. – 500 SPEEDWAY DR. <b>City:</b> ENON <b>State:</b> OH <b>Country:</b> United States <b>Zip Code:</b> 45323 <b>Phone:</b> (937) 863-7377  <b>Affil Type Desc:</b> Parent Corporation <b>Entity Name:</b> Speedway <b>Entity Title:</b>						

Map Key	Number of Records	Direction	Distance (mi/ft)	Elev/Diff (ft)	Site	DB
<div>Address:</div> <div>City:</div> <div>State:</div> <div>Country:</div> <div>Zip Code:</div> <div>Phone:</div> <div>Affil Type Desc:</div> <div>Entity Name:</div> <div>Entity Title:</div> <div>Address:</div> <div>City:</div> <div>State:</div> <div>Country:</div> <div>Zip Code:</div> <div>Phone:</div> <div>Affil Type Desc:</div> <div>Entity Name:</div> <div>Entity Title:</div> <div>Address:</div> <div>City:</div> <div>State:</div> <div>Country:</div> <div>Zip Code:</div> <div>Phone:</div> <div>Affil Type Desc:</div> <div>Entity Name:</div> <div>Entity Title:</div> <div>Address:</div> <div>City:</div> <div>State:</div> <div>Country:</div> <div>Zip Code:</div> <div>Phone:</div> <div>Affil Type Desc:</div> <div>Entity Name:</div> <div>Entity Title:</div> <div>Address:</div> <div>City:</div> <div>State:</div> <div>Country:</div> <div>Zip Code:</div> <div>Phone:</div> <div>Affil Type Desc:</div> <div>Entity Name:</div> <div>Entity Title:</div> <div>Address:</div> <div>City:</div> <div>State:</div> <div>Country:</div> <div>Zip Code:</div> <div>Phone:</div> <div>Affil Type Desc:</div> <div>Entity Name:</div> <div>Entity Title:</div> <div>Address:</div> <div>City:</div> <div>State:</div> <div>Country:</div> <div>Zip Code:</div> <div>Phone:</div>						
<div><div>UST Tank Operator</div><div>TMSO, INC. (SAM ANABI)</div><div></div><div>4395 MARKET STREET</div><div>RIVERSIDE</div><div>CA</div><div>United States</div><div>92501</div><div>(909) 394-4728</div></div> <div><div>CUPA District</div><div>Riverside Cnty Env Health</div><div></div><div>4065 County Circle Drive, Room 104</div><div>Riverside</div><div>CA</div><div></div><div>92503</div><div>(951) 358-5055</div></div> <div><div>Environmental Contact</div><div>SEAN AUGUSTINE</div><div></div><div>ATTN: ENVIRONMENTAL DEPT. – 500 SPEEDWAY DR.</div><div>ENON</div><div>OH</div><div></div><div>45323</div><div></div></div> <div><div>Document Preparer</div><div>BELSHIRE ENVIRONMENTAL</div><div></div><div></div><div></div><div></div><div></div><div></div><div></div><div></div><div></div><div></div><div></div><div></div><div></div><div></div><div></div><div></div><div></div><div></div><div></div><div></div><div></div><div></div><div></div><div></div><div></div><div></div><div></div><div></div><div></div><div></div><div></div><div></div><div></div><div></div><div></div><div></div><div></div><div></div><div></div><div></div><div></div><div></div><div></div><div></div><div></div><div></div><div></div><div></div><div></div><div></div><div></div><div></div><div></div><div></div><div></div><div></div><div></div><div></div><div></div><div></div><div></div><div></div><div></div><div></div><div></div><div></div><div></div><div></div><div></div><div></div><div></div><div></div><div></div><div></div><div></div><div></div><div></div><div></div><div></div><div></div><div></div><div></div><div></div><div></div><div></div><div></div><div></div><div></div><div></div><div></div><div></div><div></div><div></div><div></div><div></div><div></div><div></div><div></div><div></div><div></div><div></div><div></div><div></div><div></div><div></div><div></div><div></div><div></div><div></div><div></div><div></div><div></div><div></div><div></div><div></div><div></div><div></div><div></div><div></div><div></div><div></div><div></div><div></div><div></div><div></div><div></div><div></div><div></div><div></div><div></div><div></div><div></div><div></div><div></div><div></div><div></div><div></div><div></div><div></div><div></div><div></div><div></div><div></div><div></div><div></div><div></div><div></div><div></div><div></div><div></div><div></div><div></div><div></div><div></div><div></div><div></div><div></div><div></div><div></div><div></div><div></div><div></div><div></div><div></div><div></div><div></div><div></div><div></div><div></div><div></div><div></div><div></div><div></div><div></div><div></div><div></div><div></div><div></div><div></div><div></div><div></div><div></div><div></div><div></div><div></div><div></div><div></div><div></div><div></div><div></div><div></div><div></div><div></div><div></div><div></div><div></div><div></div><div></div><div></div><div></div><div></div><div></div><div></div><div></div><div></div><div></div><div></div><div></div><div></div><div></div><div></div><div></div><div></div><div></div><div></div><div></div><div></div><div></div><div></div><div></div><div></div><div></div><div></div><div></div><div></div><div></div><div></div><div></div><div></div><div></div><div></div><div></div><div></div><div></div><div></div><div></div><div></div><div></div><div></div><div></div><div></div><div></div><div></div><div></div><div></div><div></div><div></div><div></div><div></div><div></div><div></div><div></div><div></div><div></div><div></div><div></div><div></div><div></div><div></div><div></div><div></div><div></div><div></div><div></div><div></div><div></div><div></div><div></div><div></div><div></div><div></div><div></div><div></div><div></div><div></div><div></div><div></div><div></div><div></div><div></div><div></div><div></div><div></div><div></div><div></div><div></div><div></div><div></div><div></div><div></div><div></div><div></div><div></div><div></div><div></div><div></div><div></div><div></div><div></div><div></div><div></div><div></div><div></div><div></div><div></div><div></div><div></div><div></div><div></div><div></div><div></div><div></div><div></div><div></div><div></div><div></div><div></div><div></div><div></div><div></div><div></div><div></div><div></div><div></div><div></div><div></div><div></div><div></div><div></div><div></div><div></div><div></div><div></div><div></div><div></div><div></div><div></div><div></div><div></div><div></div><div></div><div></div><div></div><div></div><div></div><div></div><div></div><div></div><div></div><div></div><div></div><div></div><div></div><div></div><div></div><div></div><div></div><div></div><div></div><div></div><div></div><div></div><div></div><div></div><div></div><div></div><div></div><div></div><div></div><div></div><div></div><div></div><div></div><div></div><div></div><div></div><div></div><div></div><div></div><div></div><div></div><div></div><div></div><div></div><div></div><div></div><div></div><div></div><div></div><div></div><div></div><div></div><div></div><div></div><div></div><div></div><div></div><div></div><div></div><div></div><div></div><div></div><div></div><div></div><div></div><div></div><div></div><div></div><div></div><div></div><div></div><div></div><div></div><div></div><div></div><div></div><div></div><div></div><div></div><div></div><div></div><div></div><div></div><div></div><div></div><div></div><div></div><div></div><div></div><div></div><div></div><div></div><div></div><div></div><div></div><div></div><div></div><div></div><div></div><div></div><div></div><div></div><div></div><div></div><div></div><div></div><div></div><div></div><div></div><div></div><div></div><div></div><div></div><div></div><div></div><div></div><div></div><div></div><div></div><div></div><div></div><div></div><div></div><div></div><div></div><div></div><div></div><div></div><div></div><div></div><div></div><div></div><div></div><div></div><div></div><div></div><div></div><div></div><div></div><div></div><div></div><div></div><div></div><div></div><div></div><div></div><div></div><div></div><div></div><div></div><div></div><div></div><div></div><div></div><div></div><div></div><div></div><div></div><div></div><div></div><div></div><div></div><div></div><div></div><div></div><div></div><div></div><div></div><div></div><div></div><div></div><div></div><div></div><div></div><div></div><div></div><div></div><div></div><div></div><div></div><div></div><div></div><div></div><div></div><div></div><div></div><div></div><div></div><div></div><div></div><div></div><div></div><div></div><div></div><div></div><div></div><div></div><div></div><div></div><div></div><div></div><div></div><div></div><div></div><div></div><div></div><div></div><div></div><div></div><div></div><div></div><div></div><div></div><div></div><div></div><div></div><div></div><div></div><div></div><div></div><div></div><div></div><div></div><div></div><div></div><div></div><div></div><div></div><div></div><div></div><div></div><div></div><div></div><div></div><div></div><div></div><div></div><div></div><div></div><div></div><div></div><div></div><div></div><div></div><div></div><div></div><div></div><div></div><div></div><div></div><div></div><div></div><div></div><div></div><div></div><div></div><div></div><div></div><div></div><div></div><div></div><div></div><div></div><div></div><div></div><div></div><div></div><div></div><div></div><div></div><div></div><div></div><div></div><div></div><div></div><div></div><div></div><div></div><div></div><div></div><div></div><div></div><div></div><div></div><div></div><div></div><div></div><div></div><div></div><div></div><div></div><div></div><div></div><div></div><div></div><div></div><div></div><div></div><div></div><div></div><div></div><div></div><div></div><div></div><div></div><div></div><div></div><div></div><div></div><div></div><div></div><div></div><div></div><div></div><div></div><div></div><div></div><div></div><div></div><div></div><div></div><div></div><div></div><div></div><div></div><div></div><div></div><div></div><div></div><div></div><div></div><div></div><div></div><div></div><div></div><div></div><div></div><div></div><div></div><div></div><div></div><div></div><div></div><div></div><div></div><div></div><div></div><div></div><div></div><div></div><div></div><div></div><div></div><div></div><div></div><div></div><div></div><div></div><div></div><div></div><div></div><div></div><div></div><div></div><div></div><div></div><div></div><div></div><div></div><div></div><div></div><div></div><div></div><div></div><div></div><div></div><div></div><div></div><div></div><div></div><div></div><div></div><div></div><div></div><div></div><div></div><div></div><div></div><div></div><div></div><div></div><div></div><div></div><div></div><div></div><div></div><div></div><div></div><div></div><div></div><div></div><div></div><div></div><div></div><div></div><div></div><div></div><div></div><div></div><div></div><div></div><div></div><div></div><div></div><div></div><div></div><div></div><div></div><div></div><div></div><div></div><div></div><div></div><div></div><div></div><div></div><div></div><div></div><div></div><div></div><div></div><div></div><div></div><div></div><div></div><div></div><div></div><div></div><div></div><div></div><div></div><div></div><div></div><div></div><div></div><div></div><div></div><div></div><div></div><div></div><div></div><div></div><div></div><div></div><div></div><div></div><div></div><div></div><div></div><div></div><div></div><div></div><div></div><div></div><div></div><div></div><div></div><div></div><div></div><div></div><div></div><div></div><div></div><div></div><div></div><div></div><div></div><div></div><div></div><div></div><div></div><div></div><div></div><div></div><div></div><div></div><div></div><div></div><div></div><div></div><div></div><div></div><div></div><div></div><div></div><div></div><div></div><div></div><div></div><div></div><div></div><div></div><div></div><div></div><div></div><div></div><div></div><div></div><div></div><div></div><div></div><div></div><div></div><div></div><div></div><div></div><div></div><div></div><div></div><div></div><div></div><div></div><div></div><div></div><div></div><div></div><div></div><div></div><div></div><div></div><div></div><div></div><div></div><div></div><div></div><div></div><div></div><div></div><div></div><div></div><div></div><div></div><div></div><div></div><div></div><div></div><div></div><div></div><div></div><div></div><div></div><div></div><div></div><div></div><div></div><div></div><div></div><div></div><div></div><div></div><div></div><div></div><div></div><div></div><div></div><div></div><div></div><div></div><div></div><div></div><div></div><div></div><div></div><div></div><div></div><div></div><div></div><div></div><div></div><div></div><div></div><div></div><div></div><div></div><div></div><div></div><div></div><div></div><div></div><div></div><div></div><div></div><div></div><div></div><div></div><div></div><div></div><div></div><div></div><div></div><div></div><div></div><div></div><div></div><div></div><div></div><div></div><div></div><div></div><div></div><div></div><div></div><div></div><div></div><div></div><div></div><div></div><div></div><div></div><div></div><div></div><div></div><div></div><div></div><div></div><div></div><div></div><div></div><div></div><div></div><div></div><div></div><div></div><div></div><div></div><div></div><div></div><div></div><div></div><div></div><div></div><div></div><div></div><div></div><div></div><div></div><div></div><div></div><div></div><div></div><div></div><div></div><div></div><div></div><div></div><div></div><div></div><div></div><div></div><div></div><div></div><div></div><div></div><div></div><div></div><div></div><div></div><div></div><div></div><div></div><div></div><div></div><div></div><div></div><div></div><div></div><div></div><div></div><div></div><div></div><div></div><div></div><div></div><div></div><div></div><div></div><div></div><div></div><div></div><div></div><div></div><div></div><div></div><div></div><div></div><div></div><div></div><div></div><div></div><div></div><div></div><div></div><div></div><div></div><div></div><div></div><div></div><div></div><div></div><div></div><div></div><div></div><div></div><div></div><div></div><div></div><div></div><div></div><div></div><div></div><div></div><div></div><div></div><div></div><div></div><div></div><div></div><div></div><div></div><div></div><div></div><div></div><div></div><div></div><div></div><div></div><div></div><div></div><div></div><div></div><div></div><div></div><div></div><div></div><div></div><div></div><div></div><div></div><div></div><div></div><div></div><div></div><div></div><div></div><div></div><div></div><div></div><div></div><div></div><div></div><div></div><div></div><div></div><div></div><div></div><div></div><div></div><div></div><div></div><div></div><div></div><div></div><div></div><div></div><div></div><div></div><div></div><div></div><div></div><div></div><div></div><div></div><div></div><div></div><div></div><div></div><div></div><div></div><div></div><div></div><div></div><div></div><div></div><div></div><div></div><div></div><div></div><div></div><div></div><div></div><div></div><div></div><div></div><div></div><div></div><div></div><div></div><div></div><div></div><div></div><div></div><div></div><div></div><div></div><div></div><div></div><div></div><div></div><div></div><div></div><div></div><div></div><div></div><div></div><div></div><div></div><div></div><div></div><div></div><div></div><div></div><div></div><div></div><div></div><div></div><div></div><div></div><div></div><div></div><div></div><div></div><div></div><div></div><div></div><div></div><div></div><div></div><div></div><div></div><div></div><div></div><div></div><div></div><div></div><div></div><div></div><div></div><div></div><div></div><div></div><div></div><div></div><div></div><div></div><div></div><div></div><div></div><div></div><div></div><div></div><div></div><div></div><div></div><div></div><div></div><div></div><div></div><div></div><div></div><div></div><div></div><div></div><div></div><div></div><div></div><div></div><div></div><div></div><div></div><div></div><div></div><div></div><div></div><div></div><div></div><div></div><div></div><div></div><div></div><div></div><div></div><div></div><div></div><div></div><div></div><div></div><div></div><div></div><div></div><div></div><div></div><div></div><div></div><div></div><div></div><div></div><div></div><div></div><div></div><div></div><div></div><div></div><div></div><div></div><div></div><div></div><div></div><div></div><div></div><div></div><div></div><div></div><div></div><div></div><div></div><div></div><div></div><div></div><div></div><div></div><div></div><div></div><div></div><div></div><div></div><div></div><div></div><div></div><div></div><div></div><div></div><div></div><div></div><div></div><div></div><div></div><div></div><div></div><div></div><div></div><div></div><div></div><div></div><div></div><div></div><div></div><div></div><div></div><div></div><div></div><div></div><div></div><div></div><div></div><div></div><div></div><div></div><div></div><div></div><div></div><div></div><div></div><div></div><div></div><div></div><div></div><div></div><div></div><div></div><div></div><div></div><div></div><div></div><div></div><div></div><div></div><div></div><div></div><div></div><div></div><div></div><div></div><div></div><div></div><div></div><div></div><div></div><div></div><div></div><div></div><div></div><div></div><div></div><div></div><div></div><div></div><div></div><div></div><div></div><div></div><div></div><div></div><div></div><div></div><div></div><div></div><div></div><div></div><div></div><div></div><div></div><div></div><div></div><div></div><div></div><div></div><div></div><div></div><div></div><div></div><div></div><div></div><div></div><div></div><div></div><div></div><div></div><div></div><div></div><div></div><div></div><div></div><div></div></div>						

Map Key	Number of Records	Direction	Distance (mi/ft)	Elev/Diff (ft)	Site	DB
<div> <div> Owner Name: THRIFTY OIL CO.  Owner Street: 10000 LAKEWOOD BLVD.  Owner City: DOWNEY  Owner State: CA  Owner Zip: 90240 </div> <div> No of Containers: 4  County: RIVERSIDE  Facility State: CA  Facility Zip: 92501 </div> </div>						
<a href="#">28</a>	12 of 16	E	0.23 / 1,227.38	829.50 / 33	TESORO (USA) 63343 4395 MARKET ST RIVERSIDE CA 92501	EMISSIONS
<u>2016 Toxic Data</u>						
<div> <div> Facility ID: 171656  Facility SIC Code: 5541  CERR CODE:  COID: RIV  CO: 33  DISN: SOUTH COAST AQMD  CHAPIS: </div> <div> TS:  HRA:  CH Index:  AH Index:  Air Basin: SC  District: SC </div> </div>						
<u>2017 Toxic Data</u>						
<div> <div> Facility ID: 171656  Facility SIC Code: 5541  CO: 33  Air Basin: SC  District: SC  TS:  Health Risk Asmt:  Non-Cancer Chronic Haz Ind:  Non-Cancer Acute Haz Ind: </div> <div> COID:  DISN: SOUTH COAST AQMD  CHAPIS:  CERR Code: </div> </div>						
<u>2018 Toxic Data</u>						
<div> <div> Facility ID: 171656  Facility SIC Code: 5541  CO: 33  Air Basin: SC  District: SC  TS:  Health Risk Asmt:  Non-Cancer Chronic Haz Ind:  Non-Cancer Acute Haz Ind: </div> <div> COID:  DISN: SOUTH COAST AQMD  CHAPIS:  CERR Code: </div> </div>						
<u>2019 Toxic Data</u>						
<div> <div> CO: 33  Air Basin: SC  Facility ID: 171656  District: SC  Facility SIC Code: 5541    COID: RIV  DISN: SOUTH COAST AQMD </div> <div> CHAPIS:  CERR Code:  TS:  Health Risk Asmt:  NonCncrChrnichazInd:  :  NonCncrActeHazInd: </div> </div>						
<a href="#">28</a>	13 of 16	E	0.23 / 1,227.38	829.50 / 33	TESORO REFINING & MARKETING COMPANY LLC #63343 4395 MARKET ST RIVERSIDE CA 92501	RCRA NON GEN

Map Key	Number of Records	Direction	Distance (mi/ft)	Elev/Diff (ft)	Site	DB
<b>EPA Handler ID:</b>		CAL000373475				
<b>Gen Status Universe:</b>		No Report				
<b>Contact Name:</b>		BRENDA RAMIREZ				
<b>Contact Address:</b>		19100 , RIDGEWOOD PKWY , , SAN ANTONIO , TX, 78259 , US				
<b>Contact Phone No and Ext:</b>		210-626-5153				
<b>Contact Email:</b>						
<b>Contact Country:</b>		US				
<b>County Name:</b>		RIVERSIDE				
<b>EPA Region:</b>		09				
<b>Land Type:</b>		Private				
<b>Receive Date:</b>		20210602				
<b>Location Latitude:</b>		33.976957				
<b>Location Longitude:</b>		-117.379449				

#### Violation/Evaluation Summary

**Note:** NO RECORDS: As of Nov 2021, there are no Compliance Monitoring and Enforcement (violation) records associated with this facility (EPA ID).

#### Handler Summary

**Importer Activity:** No  
**Mixed Waste Generator:** No  
**Transporter Activity:** No  
**Transfer Facility:** No  
**Onsite Burner Exemption:** No  
**Furnace Exemption:** No  
**Underground Injection Activity:** No  
**Commercial TSD:** No  
**Used Oil Transporter:** No  
**Used Oil Transfer Facility:** No  
**Used Oil Processor:** No  
**Used Oil Refiner:** No  
**Used Oil Burner:** No  
**Used Oil Market Burner:** No  
**Used Oil Spec Marketer:** No

#### Hazardous Waste Handler Details

**Sequence No:** 1  
**Receive Date:** 20120411  
**Handler Name:** TESORO USA 63343  
**Source Type:** Implementer  
**Federal Waste Generator Code:** N  
**Generator Code Description:** Not a Generator, Verified

#### Hazardous Waste Handler Details

**Sequence No:** 2  
**Receive Date:** 20210203  
**Handler Name:** TESORO REFINING & MARKETING COMPANY LLC #63343  
**Source Type:** Implementer  
**Federal Waste Generator Code:** N  
**Generator Code Description:** Not a Generator, Verified

#### Hazardous Waste Handler Details

**Sequence No:** 1  
**Receive Date:** 20210602  
**Handler Name:** TESORO REFINING & MARKETING COMPANY LLC #63343  
**Source Type:** Deactivation  
**Federal Waste Generator Code:** N  
**Generator Code Description:** Not a Generator, Verified

Map Key	Number of Records	Direction	Distance (mi/ft)	Elev/Diff (ft)	Site	DB
---------	-------------------	-----------	------------------	----------------	------	----

**Owner/Operator Details**

<b>Owner/Operator Ind:</b>	Current Operator	<b>Street No:</b>	19100
<b>Type:</b>	Other	<b>Street 1:</b>	RIDGEWOOD PKWY
<b>Name:</b>	TESORO REFINING & MARKETING COMPANY	<b>Street 2:</b>	
<b>Date Became Current:</b>		<b>City:</b>	SAN ANTONIO
<b>Date Ended Current:</b>		<b>State:</b>	TX
<b>Phone:</b>	210-626-6153	<b>Country:</b>	US
<b>Source Type:</b>	Deactivation	<b>Zip Code:</b>	78259
<b>Owner/Operator Ind:</b>	Current Operator	<b>Street No:</b>	500
<b>Type:</b>	Other	<b>Street 1:</b>	SPEEDWAY DR
<b>Name:</b>	TESORO REFINING & MARKETING COMPANY	<b>Street 2:</b>	
<b>Date Became Current:</b>		<b>City:</b>	ENON
<b>Date Ended Current:</b>		<b>State:</b>	OH
<b>Phone:</b>	562-305-8226	<b>Country:</b>	US
<b>Source Type:</b>	Implementer	<b>Zip Code:</b>	45323
<b>Owner/Operator Ind:</b>	Current Operator	<b>Street No:</b>	
<b>Type:</b>	Other	<b>Street 1:</b>	19100 RIDGEWOOD PKWY
<b>Name:</b>	BRENDA RAMIREZ	<b>Street 2:</b>	
<b>Date Became Current:</b>		<b>City:</b>	SAN ANTONIO
<b>Date Ended Current:</b>		<b>State:</b>	TX
<b>Phone:</b>	210-626-5153	<b>Country:</b>	
<b>Source Type:</b>	Implementer	<b>Zip Code:</b>	78259
<b>Owner/Operator Ind:</b>	Current Owner	<b>Street No:</b>	
<b>Type:</b>	Other	<b>Street 1:</b>	19100 RIDGEWOOD PKWY
<b>Name:</b>	TESORO REFINING & MARKETING COMPANY	<b>Street 2:</b>	
<b>Date Became Current:</b>		<b>City:</b>	SAN ANTONIO
<b>Date Ended Current:</b>		<b>State:</b>	TX
<b>Phone:</b>	210-626-6153	<b>Country:</b>	
<b>Source Type:</b>	Implementer	<b>Zip Code:</b>	78259-0000

**Historical Handler Details**

<b>Receive Dt:</b>	20210203
<b>Generator Code Description:</b>	Not a Generator, Verified
<b>Handler Name:</b>	TESORO REFINING & MARKETING COMPANY LLC #63343
<b>Receive Dt:</b>	20120411
<b>Generator Code Description:</b>	Not a Generator, Verified
<b>Handler Name:</b>	TESORO USA 63343

<a href="#">28</a>	14 of 16	E	0.23 / 1,227.38	829.50 / 33	TESORO (SPEEDWAY XP) 63343 4395 Market St Riverside CA 92501	UST RIVERSIDE
<b>No of Tanks:</b>		3				

<a href="#">28</a>	15 of 16	E	0.23 / 1,227.38	829.50 / 33	THRIFTY OIL #343 4395 MARKET ST RIVERSIDE CA	UST SWEEPS
--------------------	----------	---	-----------------	-------------	--	------------

<b>C C:</b>	A33-000-2176	<b>D Filename:</b>	SITE16A
<b>BOE:</b>	44-010930	<b>Page No:</b>	117
<b>Comp:</b>	2176	<b>County:</b>	RIVERSIDE
<b>Status:</b>	ACTIVE	<b>State :</b>	CA
<b>No of Tanks:</b>	4	<b>Zip:</b>	92501
<b>Jurisdiction:</b>	RIVERSIDE COUNTY	<b>Latitude:</b>	33.976845



Map Key	Number of Records	Direction	Distance (mi/ft)	Elev/Diff (ft)	Site	DB
Agency:	ENVIRONMENTAL HEALTH - U.S.T.			Longitude:	-117.379563	
Phone:				Georesult:	S5HPNTSCZA	
<u>Tank Details</u>						
Tank ID:	000001			S Contain:		
O Tank ID:	343-1			Stg:	P	
SWRCB No:	33-000-002176-000001			Storage :		
Removed:				Storag Type:	PRODUCT	
Installed:				P Contain:		
A Date:	11-19-92			Content:	LEADED	
Capac:	10000			ONA:		
Tank Use:	M.V. FUEL			D File Name:	TANK16A	
<u>Tank Details</u>						
Tank ID:	000003			S Contain:		
O Tank ID:	343-3			Stg:	P	
SWRCB No:	33-000-002176-000003			Storage :		
Removed:				Storag Type:	PRODUCT	
Installed:				P Contain:		
A Date:	11-19-92			Content:	REG UNLEADED	
Capac:	10000			ONA:		
Tank Use:	M.V. FUEL			D File Name:	TANK16A	
<u>Tank Details</u>						
Tank ID:	000004			S Contain:		
O Tank ID:	343-10			Stg:	W	
SWRCB No:	33-000-002176-000004			Storage :		
Removed:				Storag Type:	WASTE	
Installed:				P Contain:		
A Date:	11-19-92			Content:	WASTE OIL	
Capac:	280			ONA:		
Tank Use:	OIL			D File Name:	TANK16A	
<u>Tank Details</u>						
Tank ID:	000002			S Contain:		
O Tank ID:	343-2			Stg:	P	
SWRCB No:	33-000-002176-000002			Storage :		
Removed:				Storag Type:	PRODUCT	
Installed:				P Contain:		
A Date:	11-19-92			Content:	REG UNLEADED	
Capac:	10000			ONA:		
Tank Use:	M.V. FUEL			D File Name:	TANK16A	

<a href="#">28</a>	16 of 16	E	0.23 / 1,227.38	829.50 / 33	SPEEDWAY #4963 4395 MARKET ST RIVERSIDE CA 92501	RCRA NON GEN
--------------------	----------	---	--------------------	----------------	--	-----------------

EPA Handler ID: CAL000463114  
 Gen Status Universe: No Report  
 Contact Name: TERESA MILES  
 Contact Address: 500 SPEEDWAY DR , , ENON , OH, 45323 ,  
 Contact Phone No and Ext: 562-305-8226  
 Contact Email: TAMILES@SPEEDWAY.COM  
 Contact Country:  
 County Name: RIVERSIDE  
 EPA Region: 09  
 Land Type:  
 Receive Date: 20210607  
 Location Latitude:

Map Key	Number of Records	Direction	Distance (mi/ft)	Elev/Diff (ft)	Site	DB
---------	-------------------	-----------	------------------	----------------	------	----

Location Longitude:

Violation/Evaluation Summary

**Note:** NO RECORDS: As of Nov 2021, there are no Compliance Monitoring and Enforcement (violation) records associated with this facility (EPA ID).

Handler Summary

Importer Activity: No  
 Mixed Waste Generator: No  
 Transporter Activity: No  
 Transfer Facility: No  
 Onsite Burner Exemption: No  
 Furnace Exemption: No  
 Underground Injection Activity: No  
 Commercial TSD: No  
 Used Oil Transporter: No  
 Used Oil Transfer Facility: No  
 Used Oil Processor: No  
 Used Oil Refiner: No  
 Used Oil Burner: No  
 Used Oil Market Burner: No  
 Used Oil Spec Marketer: No

Hazardous Waste Handler Details

Sequence No: 1  
 Receive Date: 20210607  
 Handler Name: SPEEDWAY #4963  
 Source Type: Implementer  
 Federal Waste Generator Code: N  
 Generator Code Description: Not a Generator, Verified

Owner/Operator Details

Owner/Operator Ind:	Current Operator	Street No:	
Type:	Other	Street 1:	500 SPEEDWAY DR
Name:	TERESA MILES	Street 2:	
Date Became Current:		City:	ENON
Date Ended Current:		State:	OH
Phone:	562-305-8226	Country:	
Source Type:	Implementer	Zip Code:	45323
Owner/Operator Ind:	Current Owner	Street No:	
Type:	Other	Street 1:	500 SPEEDWAY DR
Name:	TRMC RETAIL LLC	Street 2:	
Date Became Current:		City:	ENON
Date Ended Current:		State:	OH
Phone:	562-305-8226	Country:	
Source Type:	Implementer	Zip Code:	45323

<a href="#">29</a>	1 of 1	E	0.24 / 1,242.50	831.66 / 35	FOAMY CAR WASH 4401 MAGNOLIA AVE RIVERSIDE CA 92501	LUST
--------------------	--------	---	-----------------	-------------	---	------

Global ID:	T0606500453	County:	RIVERSIDE
Status:	COMPLETED - CASE CLOSED	Latitude:	33.9761018122008
Status Date:	1/6/2003	Longitude:	-117.378944745961
Case Type:	LUST CLEANUP SITE		
Date Source:	LUST Cleanup Sites & Military UST Site from GeoTracker Project Search Results Export; LUST Cleanup Sites & Military UST Site from GeoTracker Cleanup Sites Data Download		

Map Key	Number of Records	Direction	Distance (mi/ft)	Elev/Diff (ft)	Site	DB
---------	----------------------	-----------	---------------------	-------------------	------	----

**LUST Cleanup Sites from GeoTracker Cleanup Sites Data Download - Facilities Detail**

<b>RB Case No:</b>	083302797T	<b>Potential COC:</b>	Gasoline
<b>Local Case No:</b>	960594	<b>How Discovered:</b>	Tank Closure
<b>Begin Date:</b>	5/2/1996	<b>Stop Method:</b>	Close and Remove Tank
<b>Lead Agency:</b>	RIVERSIDE COUNTY LOP	<b>Stop Description:</b>	
<b>Local Agency:</b>	RIVERSIDE COUNTY LOP	<b>Case Worker:</b>	SCB
<b>CUF Case:</b>	YES	<b>File Location:</b>	Local Agency Warehouse
<b>Potential Media of Concern:</b>	Soil		
<b>How Discovered Description:</b>			
<b>Calwater Watershed Name:</b>	Santa Ana River - Middle Santa Ana River - Riverside (801.27)		
<b>DWR GW Subbasin Name:</b>	Upper Santa Ana Valley - Riverside-Arlington (8-002.03)		
<b>Disadvantaged Community:</b>			
<b>Calenviroscreen Score:</b>	96-100% (highest scores)		
<b>Site History:</b>			

**LUST Cleanup Sites from GeoTracker Cleanup Sites Data Download - Regulatory Activity**

<b>Action Type:</b>	ENFORCEMENT
<b>Date :</b>	1/6/2003
<b>Action:</b>	Closure/No Further Action Letter - #Riv Co Closure
<b>Action Type:</b>	ENFORCEMENT
<b>Date :</b>	1/5/2003
<b>Action:</b>	File review - #RCDEH Upload Site File 5/25/2010
<b>Action Type:</b>	Other
<b>Date :</b>	6/6/1996
<b>Action:</b>	Leak Reported
<b>Action Type:</b>	Other
<b>Date :</b>	5/2/1996
<b>Action:</b>	Leak Stopped
<b>Action Type:</b>	Other
<b>Date :</b>	5/2/1996
<b>Action:</b>	Leak Discovery

**LUST Cleanup Sites from GeoTracker Cleanup Sites Data Download - Regulatory Contacts**

<b>Contact Type:</b>	Local Agency Caseworker	<b>Address:</b>	3880 LEMON ST SUITE 200
<b>Contact Name:</b>	SHARON BOLTINGHOUSE	<b>Email:</b>	sbolting@rivco.org
<b>City:</b>	RIVERSIDE	<b>Phone No:</b>	9519558980
<b>Organization Name:</b>	RIVERSIDE COUNTY LOP		

**LUST Cleanup Sites from GeoTracker Cleanup Sites Data Download - Status History**

<b>Status:</b>	Completed - Case Closed
<b>Status Date:</b>	1/6/2003
<b>Status:</b>	Open - Site Assessment
<b>Status Date:</b>	12/31/1996
<b>Status:</b>	Open - Site Assessment
<b>Status Date:</b>	10/8/1996
<b>Status:</b>	Open - Site Assessment
<b>Status Date:</b>	9/16/1996
<b>Status:</b>	Open - Site Assessment
<b>Status Date:</b>	5/2/1996
<b>Status:</b>	Open - Case Begin Date
<b>Status Date:</b>	5/2/1996

Map Key	Number of Records	Direction	Distance (mi/ft)	Elev/Diff (ft)	Site	DB
---------	-------------------	-----------	------------------	----------------	------	----

#### LUST Sites from GeoTracker Search - Regulatory Profile

<b>Site Facility Name:</b>	FOAMY CAR WASH	<b>Potential COC:</b>	GASOLINE
<b>Site Facility Type:</b>	LUST CLEANUP SITE	<b>Facility Type:</b>	
<b>Cleanup Status:</b>	COMPLETED - CASE CLOSED	<b>Composting Method:</b>	
<b>Project Status:</b>		<b>Address:</b>	4401 MAGNOLIA AVE
<b>WDR Place Type:</b>		<b>City:</b>	RIVERSIDE
<b>WDR File:</b>		<b>Zip:</b>	92501
<b>WDR Order:</b>		<b>County:</b>	RIVERSIDE
<b>CUF Priority Assig:</b>	B	<b>CUF Claim:</b>	12106
<b>CUF Amount Paid:</b>	\$395,300		
<b>File Location:</b>	LOCAL AGENCY WAREHOUSE		
<b>Designated Beneficial Use:</b>	MUN, AGR, IND, PROC		
<b>Project Oversight Agencies:</b>			
<b>Report Link:</b>	<a href="https://geotracker.waterboards.ca.gov/profile_report?global_id=T0606500453">https://geotracker.waterboards.ca.gov/profile_report?global_id=T0606500453</a>		
<b>Cleanup Status Detail:</b>	COMPLETED - CASE CLOSED AS OF 1/6/2003		
<b>Cleanup History Link:</b>	<a href="https://geotracker.waterboards.ca.gov/profile_report_include?global_id=T0606500453&amp;tabname=regulatoryhistory">https://geotracker.waterboards.ca.gov/profile_report_include?global_id=T0606500453&amp;tabname=regulatoryhistory</a>		
<b>Potential Media of Concern:</b>	SOIL		
<b>User Defined Beneficial Use:</b>			
<b>DWR GW Sub Basin:</b>	Upper Santa Ana Valley - Riverside-Arlington (8-002.03)		
<b>Calwater Watershed Name:</b>	Santa Ana River - Middle Santa Ana River - Riverside (801.27)		
<b>Post Closure Site Management:</b>	NOTIFY PRIOR TO CHANGE IN LAND USE		
<b>Future Land Use:</b>	UNKNOWN		
<b>Cleanup Oversight Agencies:</b>	RIVERSIDE COUNTY LOP (LEAD) - CASE #: 960594 CASEWORKER: SHARON BOLTINGHOUSE SANTA ANA RWQCB (REGION 8) - CASE #: 083302797T		
<b>Gndwater Monitoring Freque:</b>			
<b>Designated Beneficial Use Desc:</b>	Municipal and Domestic Supply, Agricultural Supply, Industrial Service Supply, Industrial Process Supply		
<b>Site History:</b>			

No site history available

#### LUST Sites from GeoTracker Search - Cleanup Status History

<b>Status:</b>	Completed - Case Closed
<b>Date :</b>	1/6/2003
<b>Status:</b>	Open - Site Assessment
<b>Date :</b>	12/31/1996
<b>Status:</b>	Open - Site Assessment
<b>Date :</b>	10/8/1996
<b>Status:</b>	Open - Site Assessment
<b>Date :</b>	9/16/1996
<b>Status:</b>	Open - Site Assessment
<b>Date :</b>	5/2/1996
<b>Status:</b>	Open - Case Begin Date
<b>Date :</b>	5/2/1996

#### LUST Sites from GeoTracker Search - Regulatory Activities (as of May 29, 2021)

<b>Action Type:</b>	Other Regulatory Actions
<b>Action Date:</b>	1/6/2003
<b>Received Issue Date:</b>	1/6/2003
<b>Action:</b>	Closure/No Further Action Letter - #Riv Co Closure
<b>Doc Link:</b>	<a href="https://geotracker.waterboards.ca.gov/view_documents?global_id=T0606500453&amp;enforcement_id=6009149&amp;temptable=ENFORCEMENT">https://geotracker.waterboards.ca.gov/view_documents?global_id=T0606500453&amp;enforcement_id=6009149&amp;temptable=ENFORCEMENT</a>
<b>Title Description Comments:</b>	

Riv Co Site Closure

Map Key	Number of Records	Direction	Distance (mi/ft)	Elev/Diff (ft)	Site	DB
---------	-------------------	-----------	------------------	----------------	------	----

Action Type:

Action Date:

Received Issue Date:

Action:

Doc Link:

Other Regulatory Actions

1/5/2003

1/5/2003

File review - #RCDEH Upload Site File 5/25/2010

https://geotracker.waterboards.ca.gov/view\_documents?global\_id=T0606500453&enforcement\_id=6051912&temptable=ENFORCEMENT

Title Description Comments:

RCDEH Upload Site File 5/25/2010

Action Type:

Action Date:

Received Issue Date:

Action:

Doc Link:

Leak Action

6/6/1996

Leak Reported

Title Description Comments:

Action Type:

Action Date:

Received Issue Date:

Action:

Doc Link:

Leak Action

5/2/1996

Leak Discovery

Title Description Comments:

Action Type:

Action Date:

Received Issue Date:

Action:

Doc Link:

Leak Action

5/2/1996

Leak Stopped

Title Description Comments:

LUST Sites from GeoTracker Search - Documents (as of May 29, 2021)

Document Type:

Document Date:

Type:

Title:

Title Link:

Site Documents

5/23/2003

CASE CLOSURE SUMMARY

https://geotracker.waterboards.ca.gov/site\_documents/2507703483/960594%2Epdf

Size :

Submitted By:

Submitted:

2,245 KB

(REGULATOR)

Document Type:

Document Date:

Type:

Title:

Title Link:

Site Documents

5/23/2003

CASE CLOSURE LETTER

https://geotracker.waterboards.ca.gov/site\_documents/5096357047/960594ccl%2Epdf

Size :

Submitted By:

Submitted:

269 KB

(REGULATOR)

Document Type:

Document Date:

Type:

Title:

Title Link:

Site Documents

1/6/2003

CLOSURE/NO FURTHER ACTION LETTER

RIV CO SITE CLOSURE

https://geotracker.waterboards.ca.gov/view\_documents?global\_id=T0606500453&enforcement\_id=6009149

Size :

Submitted By:

Submitted:

RIVERSIDE COUNTY LOP (REGULATOR)

Document Type:

Document Date:

Type:

Title:

Title Link:

Site Documents

1/5/2003

FILE REVIEW

RCDEH UPLOAD SITE FILE 5/25/2010

https://geotracker.waterboards.ca.gov/view\_documents?global\_id=T0606500453&enforcement\_id=6051912

Size :

Submitted By:

Submitted:

STEVEN COOK (REGULATOR)

<a href="#">30</a>	1 of 1	ESE	0.24 / 1,266.69	824.35 / 28	COMMUNITY MED.GRP OF RIVERSIDE,INC.OOB 4444 MAGNOLIA AVE RIVERSIDE CA 92501-4136	MED WST RIVERSIDE
--------------------	--------	-----	--------------------	----------------	---	----------------------

Map Key	Number of Records	Direction	Distance (mi/ft)	Elev/Diff (ft)	Site	DB
Fac ID:	FA0000675			State:	CA	
Rec ID:	PR0000937			City:	RIVERSIDE	
County:				Zip:	92501-4136	
Address:	4444 MAGNOLIA AVE					
<b>Details</b>						
Current Status:				Phone No:	9092743506	
Last Bill:	01/01/11			Count:	654	
Fixed Fee:	43			Mailing Zip:	925014136	
PE:	4332					
Facility Description:	MED SMALL QUANTITY GENERATOR					
<a href="#">31</a>	1 of 3	E	0.24 / 1,267.08	832.11 / 36	FOAMY CARWASH 4404 MAGNOLIA STREET RIVERSIDE CA 92501	HHSS
County:	Riverside					
Tank Details Microfiche:	http://geotracker.waterboards.ca.gov/ustpdfs/pdf/0001f7d9.pdf					
<a href="#">31</a>	2 of 3	E	0.24 / 1,267.08	832.11 / 36	FOAMY CARWASH 4404 MAGNOLIA STREET RIVERSIDE CA	HIST TANK
Owner Name:	MAXZ B. ABBOTT			No of Containers:	4	
Owner Street:	4404 MAGNOLIA STREET			County:	RIVERSIDE	
Owner City:	RIVERSIDE			Facility State:	CA	
Owner State:	CA			Facility Zip:	92501	
Owner Zip:	92501					
<a href="#">31</a>	3 of 3	E	0.24 / 1,267.08	832.11 / 36	FOAMY CARWASH 4404 MAGNOLIA AVE RIVERSIDE CA	UST SWEEPS
C C:	A33-000-20132			D Filename:	SITE16A	
BOE:	44-018070			Page No:	112	
Comp:	20132			County:	RIVERSIDE	
Status:	ACTIVE			State :	CA	
No of Tanks:	3			Zip:	92501	
Jurisdic:	RIVERSIDE COUNTY			Latitude:	33.976575	
Agency:	ENVIRONMENTAL HEALTH - U.S.T.			Longitude:	-117.37959	
Phone:				Georesult:	S5HPNTSCZA	
<b>Tank Details</b>						
Tank ID:	000001			S Contain:		
O Tank ID:	000506			Stg:	P	
SWRCB No:	33-000-020132-000001			Storage :		
Removed:				Storag Type:	PRODUCT	
Installed:				P Contain:		
A Date:	06-06-90			Content:	REG UNLEADED	
Capac:	10000			ONA:		
Tank Use:	M.V. FUEL			D File Name:	TANK16A	
<b>Tank Details</b>						
Tank ID:	000002			S Contain:		
O Tank ID:	000506			Stg:	P	
SWRCB No:	33-000-020132-000002			Storage :		
Removed:				Storag Type:	PRODUCT	
Installed:				P Contain:		

Map Key	Number of Records	Direction	Distance (mi/ft)	Elev/Diff (ft)	Site	DB
A Date: 06-06-90 Capac: 10000 Tank Use: M.V. FUEL				Content: REG UNLEADED ONA: D File Name: TANK16A		
Tank Details						
Tank ID: 000003 O Tank ID: 00506 SWRCB No: 33-000-020132-000003 Removed: Installed: A Date: 06-06-90 Capac: 6000 Tank Use: M.V. FUEL				S Contain: Stg: P Storage : Storag Type: PRODUCT P Contain: Content: DIESEL ONA: D File Name: TANK16A		
32	1 of 1	ESE	0.24 / 1,267.21	824.35 / 28	DE ANZA SURGERY CENTER- OOB 4444 MAGNOLIA AVE STE C RIVERSIDE CA 92501-4136	MED WST RIVERSIDE
Fac ID: FA0000971 Rec ID: PR0001224 County: Address: 4444 MAGNOLIA AVE STE C				State: CA City: RIVERSIDE Zip: 92501-4136		
Details						
Current Status: Last Bill: 01/01/11 Fixed Fee: 43 PE: 4332 Facility Description: MED SMALL QUANTITY GENERATOR				Phone No: 9092743537 Count: 861 Mailing Zip: 925014136		
33	1 of 1	E	0.25 / 1,307.01	830.67 / 34	4343 Market 4343 Market Riverside CA 92501	FED BROWNFIELDS
Acres Property ID: 64998 Prprty Size(Acres): .84 Radius: .5 Type of Funding: - Local Property No: 215271004.0 Ownership Entity: - Current Owner: Community Inv Ltd Liability Co DID Ownrshp Chng: - Cntmnt Fnd Petrol: N Cntmnt Fnd Asb: - Cntmnt Fnd Lead: N Cntmnt Fnd PAHs: No Cntmnt Fnd PCBs: No Cntmnt Fnd VOCs: No Cntmnt Fnd Selenium: - Cntmnt Fnd Iron: - Cntmnt Fnd Arsenic: - Cntmnt Fnd Cd: - Cntmnt Fnd Cr: - Cntmnt Fnd Copper: - Cntmnt Fnd Mercury: - Cntmnt Fnd Nickel: - Cntmnt Fnd Pesticide: - Cntmnt Fnd SVOCs: - Cntmnt Fnd Oth Mtl: N Cntmnt Fnd Other: No Cntmnt Fnd Unk: -				Cleanup Required: - SFLLP Fact Owship: - Hrzntl Collct Mthd: - Source Map Scale: - Reference Point: - Horiz Refer Datum: - Latitude: 33.977262 Longitude: -117.379363 CInd Up Petroleum: - CInd Up Asbestos: - CInd Up Lead: - CInd Up PAHs: - CInd Up PCBs: - CInd Up VOCs: - CInd Up Selenium: - CInd Up Iron: - CInd Up Arsenic: - CInd Up Cadmium: - CInd Up Chromium: - CInd Up Copper: - CInd Up Mercury: - CInd Up Nickel: - CInd Up Pesticides: - CInd Up SVOCs: - CInd Oth Metals: - CInd Up Other: - CInd Up Unknown: -		



Map Key	Number of Records	Direction	Distance (mi/ft)	Elev/Diff (ft)	Site	DB
Cntmnt Fnd None:	-				CInd Up None:	-
CInd Up Ctl Sbst:	-				CInd Up Oth Desc:	-
Media Afctd Air:	-				CInd Up Air:	-
Media Afctd Sedi:	-				CInd Up Sediment:	-
Media Afctd Soil:	-				CInd Up Soil:	-
Media Afctd Drnk Wtr:	-				CInd Up Drnk Wtr:	-
Media Afctd Grnd Wtr:	-				CInd Up Grnd Wtr:	-
Media Afctd Surf Wtr:	-				CInd Up Surf Wtr:	-
Media Afctd Bldg Mat:	-				CInd Up Bldg Mats:	-
Media Afctd Ind Air:	-				CInd Up Indoor Air:	-
Media Afctd Unk:	-				CInd Up Unknown:	-
Media Afctd None:	-					
Cntmnt Fnd Ctrl Sbstncs:	No					
Further Action Cleanup:	-					
Enrollment St Tribal Prg:	-					
Institutional Ctrl ICs Req:	-					
IC Catgry Proprietary Ctrls:	-					
IC Catgry Informational Dev:	-					
IC Catgry Govmntal Ctrls:	-					
IC Catgry Enfrc Prmt Tls:	-					
ICs in Place:	-					
Date ICs in Place:	-					
Photographs are Available:	-					
Video is Available:	-					
Cntmnt Fnd Other Descr :	-					
St Tribal Prg ID No:	-					
Description History:	Commercial					
Ready for Reuse Ind:	No					

#### Detail Information

Grant Recipient Nme:	Riverside Redevelopment Agency	Acre/Grnspace Create:	-
Accmplshmnt Count:	Y	Redev Funding Src:	-
Coop Agreement No:	96986301	Redev Funding Amt:	-
Brwnfld Grant Type:	Assessment	IC Data Address:	-
Assessment Phase:	Phase I Environmental Assessment	Redev Complete Dt:	-
Assmnt Start Date:	10/25/2006	2010 No Blw Pvrty:	568
Assmnt Complete Dt:	06/11/2007	2010 Below Poverty:	21.81
Assmnt Funding Amt:	400	2010 Median Income:	5204
Cleanup Start Date:	-	2010 No Low Income:	917
Clnup Complete Dt:	-	2010 Low Income:	35.22
Acres Cleaned Up:	-	2010 No Vcnt Housng:	64
Cleanup Fnding Src:	-	2010 Vacnt Housng:	7.77
Cleanup Fnding Amt:	-	2010 No Unemployed:	190
Redevmnt Start Dt:	-	2010 Unemployed:	7.3
Clnup / Redev Jobs:	-		
Assmnt Funding Src:	-		
Entity Prvde Assmnt Fnds:	US EPA - Brownfields Assessment Cooperative Agreement		
Enty Prvdng Clnup Fnd:	-		
Entity Prvdng Redev Funds:	-		
Past Use Grnspace Arces:	-		
Past Use Residential Arces:	-		
Past Use Commercial Arces:	-		
Past Use Industrial Arces:	-		
Past Use Multistory Arces:	-		
Future Use Multistory Arces:	-		
Future Use Greenspace:	-		
Future Use Residential:	-		
Future Use Commercial:	-		
Future Use Industrial:	-		
Acres Cleaned Up:	-		
Cleanup Start Date:	-		
Cleanup Completion Date:	-		
ICS in Place:	-		
Date ICS in Place:	-		
IC Catgry Govmntal Ctrls:	-		
IC Catgry Enfrcmnt Prmt Tools:	-		
Source of Cleanup Funding:	-		

Map Key	Number of Records	Direction	Distance (mi/ft)	Elev/Diff (ft)	Site	DB
Entity Prvding Cleanup Funds: -						
<a href="#">34</a>	1 of 1	E	0.26 / 1,355.40	833.43 / 37	4344 Market 4344 Market Riverside CA 92501	FED BROWNFIELDS

Acres Property ID:	65036	Cleanup Required:	-
Prprty Size(Acres):	.74	SFLLP Fact Owship:	-
Radius:	.5	Hrzntl Collct Mthd:	-
Type of Funding:	-	Source Map Scale:	-
Local Property No:	215272003.0	Reference Point:	-
Ownership Entity:	-	Horiz Refer Datum:	-
Current Owner:	Ruth C Teley	Latitude:	33.977145
DID Ownrshp Chng:	-	Longitude:	-117.379163
Cntmnt Fnd Petrol:	N	CInd Up Petroleum:	-
Cntmnt Fnd Asb:	-	CInd Up Asbestos:	-
Cntmnt Fnd Lead:	N	CInd Up Lead:	-
Cntmnt Fnd PAHs:	No	CInd Up PAHs:	-
Cntmnt Fnd PCBs:	No	CInd Up PCBs:	-
Cntmnt Fnd VOCs:	Yes	CInd Up VOCs:	No
Cntmnt Fnd Selenium:	-	CInd Up Selenium:	-
Cntmnt Fnd Iron:	-	CInd Up Iron:	-
Cntmnt Fnd Arsenic:	-	CInd Up Arsenic:	-
Cntmnt Fnd Cd:	-	CInd Up Cadmium:	-
Cntmnt Fnd Cr:	-	CInd Up Chromium:	-
Cntmnt Fnd Copper:	-	CInd Up Copper:	-
Cntmnt Fnd Mercury:	-	CInd Up Mercury:	-
Cntmnt Fnd Nickel:	-	CInd Up Nickel:	-
Cntmnt Fnd Pesticide:	-	CInd Up Pesticides:	-
Cntmnt Fnd SVOCs:	-	CInd Up SVOCs:	-
Cntmnt Fnd Oth Mtl:	N	CInd Oth Metals:	-
Cntmnt Fnd Other:	No	CInd Up Other:	-
Cntmnt Fnd Unk:	-	CInd Up Unknown:	-
Cntmnt Fnd None:	-	CInd Up None:	-
CInd Up Ctl Sbst:	-	CInd Up Oth Desc:	-
Media Afctd Air:	-	CInd Up Air:	-
Media Afctd Sedi:	-	CInd Up Sediment:	-
Media Afctd Soil:	-	CInd Up Soil:	-
Media Afctd Drnk Wtr:	-	CInd Up Drnk Wtr:	-
Media Afctd Grnd Wtr:	-	CInd Up Grnd Wtr:	-
Media Afctd Surf Wtr:	-	CInd Up Surf Wtr:	-
Media Afctd Bldg Mat:	-	CInd Up Bldg Mats:	-
Media Afctd Ind Air:	-	CInd Up Indoor Air:	-
Media Afctd Unk:	-	CInd Up Unknown:	-
Media Afctd None:	-		
Cntmnt Fnd Ctrl Sbstncs:	No		
Further Action Cleanup:	-		
Enrollment St Tribal Prg:	-		
Institutional Ctrl ICs Req:	-		
IC Catgry Proprietary Ctrl:	-		
IC Catgry Informational Dev:	-		
IC Catgry Govmntal Ctrl:	-		
IC Catgry Enfrc Prmt TIs:	-		
ICs in Place:	-		
Date ICs in Place:	-		
Photographs are Available:	-		
Video is Available:	-		
Cntmnt Fnd Other Descr :	-		
St Tribal Prg ID No:	-		
Description History:	Commercial		
Ready for Reuse Ind:	No		

#### Detail Information

Grant Recipient Nme:	Riverside Redevelopment Agency	Acre/Grnspec Create:	-
Accmplshmnt Count:	Y	Redev Funding Src:	-

Map Key	Number of Records	Direction	Distance (mi/ft)	Elev/Diff (ft)	Site	DB
<div> <div> Coop Agreement No: 96986301  Brwnfld Grant Type: Assessment  Assessment Phase: Phase I Environmental Assessment  Assmnt Start Date: 10/25/2006  Assmnt Complete Dt: 06/11/2007  Assmnt Funding Amt: 400  Cleanup Start Date: -  Clnup Complete Dt: -  Acres Cleaned Up: -  Cleanup Fndng Src: -  Cleanup Fndng Amt: -  Redevmnt Start Dt: -  Clnup / Redev Jobs: -  Assmnt Funding Src: -  Entity Prvde Assmnt Fnds: US EPA - Brownfields Assessment Cooperative Agreement  Enty Prvding Clnup Fnd: -  Entity Prvding Redev Funds: -  Past Use Grnspace Arces: -  Past Use Residential Arces: -  Past Use Commercial Arces: -  Past Use Industrial Arces: -  Past Use Multistory Arces: -  Future Use Multistory Arces: -  Future Use Greenspace: -  Future Use Residential: -  Future Use Commercial: -  Future Use Industrial: -  Acres Cleaned Up: -  Cleanup Start Date: -  Cleanup Completion Date: -  ICS in Place: -  Date ICS in Place: -  IC Catgry Govmntal Ctrl: -  IC Catgry Enfrcmnt Prmt Tools: -  Source of Cleanup Funding: -  Entity Prvding Cleanup Funds: - </div> <div> Redev Funding Amt: -  IC Data Address: -  Redev Complete Dt: -  2010 No Blw Pvrty: 500  2010 Below Poverty: 20.94  2010 Median Income: 5186  2010 No Low Income: 800  2010 Low Income: 33.5  2010 No Vcnt Housng: 48  2010 Vacnt Housng: 6.62  2010 No Unemployed: 172  2010 Unemployed: 7.2 </div> </div>						
<a href="#">35</a>	1 of 1	E	0.26 / 1,369.96	834.38 / 38	3785 14th 3785 14th Riverside CA 92501	FED BROWNFIELDS
<div> <div> Acres Property ID: 65042  Prprty Size(Acres): .74  Radius: .5  Type of Funding: -  Local Property No: 215272003.0  Ownership Entity: -  Current Owner: Ruth C Teley  DID Ownrshp Chng: -  Cntmnt Fnd Petrol: N  Cntmnt Fnd Asb: -  Cntmnt Fnd Lead: N  Cntmnt Fnd PAHs: No  Cntmnt Fnd PCBs: No  Cntmnt Fnd VOCs: No  Cntmnt Fnd Selenium: -  Cntmnt Fnd Iron: -  Cntmnt Fnd Arsenic: -  Cntmnt Fnd Cd: -  Cntmnt Fnd Cr: -  Cntmnt Fnd Copper: -  Cntmnt Fnd Mercury: -  Cntmnt Fnd Nickel: -  Cntmnt Fnd Pesticide: -  Cntmnt Fnd SVOCs: -  Cntmnt Fnd Oth Mtl: N  Cntmnt Fnd Other: No </div> <div> Cleanup Required: -  SFLLP Fact Owship: -  Hrzntl Collct Mthd: -  Source Map Scale: -  Reference Point: -  Horiz Refer Datum: -  Latitude: 33.976742  Longitude: -117.379292  Cln Up Petroleum: -  Cln Up Asbestos: -  Cln Up Lead: -  Cln Up PAHs: -  Cln Up PCBs: -  Cln Up VOCs: -  Cln Up Selenium: -  Cln Up Iron: -  Cln Up Arsenic: -  Cln Up Cadmium: -  Cln Up Chromium: -  Cln Up Copper: -  Cln Up Mercury: -  Cln Up Nickel: -  Cln Up Pesticides: -  Cln Up SVOCs: -  Cln Up Oth Metals: -  Cln Up Other: - </div> </div>						

Map Key	Number of Records	Direction	Distance (mi/ft)	Elev/Diff (ft)	Site	DB
Cntmnt Fnd Unk:	-				Cln Up Unknown:	-
Cntmnt Fnd None:	-				Cln Up None:	-
Cln Up Ctl Sbst:	-				Cln Up Oth Desc:	-
Media Afctd Air:	-				Cln Up Air:	-
Media Afctd Sedi:	-				Cln Up Sediment:	-
Media Afctd Soil:	-				Cln Up Soil:	-
Media Afctd Drnk Wtr:	-				Cln Up Drnk Wtr:	-
Media Afctd Grnd Wtr:	-				Cln Up Grnd Wtr:	-
Media Afctd Surf Wtr:	-				Cln Up Surf Wtr:	-
Media Afctd Bldg Mat:	-				Cln Up Bldg Mats:	-
Media Afctd Ind Air:	-				Cln Up Indoor Air:	-
Media Afctd Unk:	-				Cln Up Unknown:	-
Media Afctd None:	-					
Cntmnt Fnd Ctrl Sbstncs:	No					
Further Action Cleanup:	-					
Enrollment St Tribal Prg:	-					
Institutional Ctrl ICs Req:	-					
IC Catgry Proprietary Ctrls:	-					
IC Catgry Informational Dev:	-					
IC Catgry Govmntal Ctrls:	-					
IC Catgry Enfrc Prmt Tls:	-					
ICs in Place:	-					
Date ICs in Place:	-					
Photographs are Available:	-					
Video is Available:	-					
Cntmnt Fnd Other Descr :	-					
St Tribal Prg ID No:	-					
Description History:	Commercial					
Ready for Reuse Ind:	No					

#### Detail Information

Grant Recipient Nme:	Riverside Redevelopment Agency	Acre/Grnspace Create:	-
Accmplshmnt Count:	Y	Redev Funding Src:	-
Coop Agreement No:	96986301	Redev Funding Amt:	-
Brwnfld Grant Type:	Assessment	IC Data Address:	-
Assessment Phase:	Phase I Environmental Assessment	Redev Complete Dt:	-
Assmnt Start Date:	10/25/2006	2010 No Blw Pvrty:	484
Assmnt Complete Dt:	06/11/2007	2010 Below Poverty:	21.14
Assmnt Funding Amt:	400	2010 Median Income:	1430
Cleanup Start Date:	-	2010 No Low Income:	768
Clnup Complete Dt:	-	2010 Low Income:	33.54
Acres Cleaned Up:	-	2010 No Vcnt Housng:	45
Cleanup Fndng Src:	-	2010 Vacnt Housng:	6.63
Cleanup Fndng Amt:	-	2010 No Unemployed:	163
Redevmnt Start Dt:	-	2010 Unemployed:	7.12
Clnup / Redev Jobs:	-		
Assmnt Funding Src:	-		
Entity Prvde Assmnt Fnds:	US EPA - Brownfields Assessment Cooperative Agreement		
Enty Prvdng Clnup Fnd:	-		
Entity Prvding Redev Funds:	-		
Past Use Grnspace Arces:	-		
Past Use Residential Arces:	-		
Past Use Commercial Arces:	-		
Past Use Industrial Arces:	-		
Past Use Multistory Arces:	-		
Future Use Multistory Arces:	-		
Future Use Greenspace:	-		
Future Use Residential:	-		
Future Use Commercial:	-		
Future Use Industrial:	-		
Acres Cleaned Up:	-		
Cleanup Start Date:	-		
Cleanup Completion Date:	-		
ICS in Place:	-		
Date ICS in Place:	-		
IC Catgry Govmntal Ctrls:	-		
IC Catgry Enfrcmnt Prmt Tools:	-		

Map Key	Number of Records	Direction	Distance (mi/ft)	Elev/Diff (ft)	Site	DB
Source of Cleanup Funding:		-				
Entity Prvding Cleanup Funds:		-				
<a href="#">36</a>	1 of 1	E	0.26 / 1,372.10	833.20 / 37	4336 Market 4336 Market Riverside CA 92501	FED BROWNFIELDS
Acres Property ID:		64964			Cleanup Required:	-
Prprty Size(Acres):		.22			SFLLP Fact Owship:	-
Radius:		.5			Hrzntl Collct Mthd:	-
Type of Funding:		-			Source Map Scale:	-
Local Property No:		215272008.0			Reference Point:	-
Ownership Entity:		-			Horiz Refer Datum:	-
Current Owner:		Service Employees International Union 1997			Latitude:	33.977196
DID Ownrshp Chng:		-			Longitude:	-117.379071
Cntmnt Fnd Petrol:		Y			CInd Up Petroleum:	No
Cntmnt Fnd Asb:		-			CInd Up Asbestos:	-
Cntmnt Fnd Lead:		N			CInd Up Lead:	-
Cntmnt Fnd PAHs:		No			CInd Up PAHs:	-
Cntmnt Fnd PCBs:		No			CInd Up PCBs:	-
Cntmnt Fnd VOCs:		Yes			CInd Up VOCs:	No
Cntmnt Fnd Selenium:		-			CInd Up Selenium:	-
Cntmnt Fnd Iron:		-			CInd Up Iron:	-
Cntmnt Fnd Arsenic:		-			CInd Up Arsenic:	-
Cntmnt Fnd Cd:		-			CInd Up Cadmium:	-
Cntmnt Fnd Cr:		-			CInd Up Chromium:	-
Cntmnt Fnd Copper:		-			CInd Up Copper:	-
Cntmnt Fnd Mercury:		-			CInd Up Mercury:	-
Cntmnt Fnd Nickel:		-			CInd Up Nickel:	-
Cntmnt Fnd Pesticide:		-			CInd Up Pesticides:	-
Cntmnt Fnd SVOCs:		-			CInd Up SVOCs:	-
Cntmnt Fnd Oth Mtl:		N			CInd Oth Metals:	-
Cntmnt Fnd Other:		No			CInd Up Other:	-
Cntmnt Fnd Unk:		-			CInd Up Unknown:	-
Cntmnt Fnd None:		-			CInd Up None:	-
CInd Up Ctl Sbst:		-			CInd Up Oth Desc:	-
Media Afctd Air:		-			CInd Up Air:	-
Media Afctd Sedi:		-			CInd Up Sediment:	-
Media Afctd Soil:		Y			CInd Up Soil:	No
Media Afctd Drnk Wtr:		-			CInd Up Drnk Wtr:	-
Media Afctd Grnd Wtr:		Yes			CInd Up Grnd Wtr:	No
Media Afctd Surf Wtr:		-			CInd Up Surf Wtr:	-
Media Afctd Bldg Mat:		-			CInd Up Bldg Mats:	-
Media Afctd Ind Air:		-			CInd Up Indoor Air:	-
Media Afctd Unk:		-			CInd Up Unknown:	-
Media Afctd None:		No				
Cntmnt Fnd Ctrl Sbstncs:		No				
Further Action Cleanup:		-				
Enrollment St Tribal Prg:		-				
Institutional Ctrl ICs Req:		-				
IC Catgry Proprietary Ctrls:		-				
IC Catgry Informational Dev:		-				
IC Catgry Govmntal Ctrls:		-				
IC Catgry Enfrc Prmt TIs:		-				
ICs in Place:		-				
Date ICs in Place:		-				
Photographs are Available:		-				
Video is Available:		-				
Cntmnt Fnd Other Descr :		-				
St Tribal Prg ID No:		-				
Description History:		Commercial				
Ready for Reuse Ind:		No				

#### Detail Information

Grant Recipient Nme: Riverside Redevelopment Agency      Acre/Grnspc Create: -

Map Key	Number of Records	Direction	Distance (mi/ft)	Elev/Diff (ft)	Site	DB
<hr/>						
Accmplshmnt Count:	Y				Redev Funding Src:	-
Coop Agreement No:	96986301				Redev Funding Amt:	-
Brwnfld Grant Type:	Assessment				IC Data Address:	-
Assessment Phase:	Phase I Environmental Assessment				Redev Complete Dt:	-
Assmnt Start Date:	10/25/2006				2010 No Blw Pvrty:	568
Assmnt Complete Dt:	06/11/2007				2010 Below Poverty:	21.81
Assmnt Funding Amt:	400				2010 Median Income:	5204
Cleanup Start Date:	-				2010 No Low Income:	917
Clnup Complete Dt:	-				2010 Low Income:	35.22
Acres Cleaned Up:	-				2010 No Vcnt Housng:	64
Cleanup Fnding Src:	-				2010 Vacnt Housng:	7.77
Cleanup Fnding Amt:	-				2010 No Unemployed:	190
Redevmnt Start Dt:	-				2010 Unemployed:	7.3
Clnup / Redev Jobs:	-					
Assmnt Funding Src:	-					
Entity Prvde Assmnt Fnds:	US EPA - Brownfields Assessment Cooperative Agreement					
Enty Prvdng Clnup Fnd:	-					
Entity Prvdng Redev Funds:	-					
Past Use Grnspace Arces:	-					
Past Use Residential Arces:	-					
Past Use Commercial Arces:	-					
Past Use Industrial Arces:	-					
Past Use Multistory Arces:	-					
Future Use Multistory Arces:	-					
Future Use Greenspace:	-					
Future Use Residential:	-					
Future Use Commercial:	-					
Future Use Industrial:	-					
Acres Cleaned Up:	-					
Cleanup Start Date:	-					
Cleanup Completion Date:	-					
ICS in Place:	-					
Date ICS in Place:	-					
IC Catgry Govmntal Ctrls:	-					
IC Catgry Enfrcmnt Prmt Tools:	-					
Source of Cleanup Funding:	-					
Entity Prvdng Cleanup Funds:	-					
<hr/>						
<a href="#">37</a>	1 of 1	E	0.26 / 1,381.28	834.38 / 38	3781 14th 3781 14th Riverside CA 92501	FED BROWNFIELDS
Acres Property ID:	65041				Cleanup Required:	-
Prprty Size(Acres):	.74				SFLLP Fact Owship:	-
Radius:	.5				Hrzntl Collct Mthd:	-
Type of Funding:	-				Source Map Scale:	-
Local Property No:	215272003.0				Reference Point:	-
Ownership Entity:	-				Horiz Refer Datum:	-
Current Owner:	Ruth C Teley				Latitude:	33.976724
DID Ownrshp Chng:	-				Longitude:	-117.379253
Cntmnt Fnd Petrol:	N				Cln Up Petroleum:	-
Cntmnt Fnd Asb:	-				Cln Up Asbestos:	-
Cntmnt Fnd Lead:	Y				Cln Up Lead:	No
Cntmnt Fnd PAHs:	No				Cln Up PAHs:	-
Cntmnt Fnd PCBs:	No				Cln Up PCBs:	-
Cntmnt Fnd VOCs:	No				Cln Up VOCs:	-
Cntmnt Fnd Selenium:	-				Cln Up Selenium:	-
Cntmnt Fnd Iron:	-				Cln Up Iron:	-
Cntmnt Fnd Arsenic:	-				Cln Up Arsenic:	-
Cntmnt Fnd Cd:	-				Cln Up Cadmium:	-
Cntmnt Fnd Cr:	-				Cln Up Chromium:	-
Cntmnt Fnd Copper:	-				Cln Up Copper:	-
Cntmnt Fnd Mercury:	-				Cln Up Mercury:	-
Cntmnt Fnd Nickel:	-				Cln Up Nickel:	-
Cntmnt Fnd Pesticide:	-				Cln Up Pesticides:	-
Cntmnt Fnd SVOCs:	-				Cln Up SVOCs:	-
Cntmnt Fnd Oth Mtl:	Y				Cln Up Metals:	No

Map Key	Number of Records	Direction	Distance (mi/ft)	Elev/Diff (ft)	Site	DB
Cntmnt Fnd Other:	No				ClnD Up Other:	-
Cntmnt Fnd Unk:	-				ClnD Up Unknown:	-
Cntmnt Fnd None:	-				ClnD Up None:	-
ClnD Up Ctl Sbst:	-				ClnD Up Oth Desc:	-
Media Afctd Air:	-				ClnD Up Air:	-
Media Afctd Sedi:	-				ClnD Up Sediment:	-
Media Afctd Soil:	-				ClnD Up Soil:	-
Media Afctd Drnk Wtr:	-				ClnD Up Drnk Wtr:	-
Media Afctd Grnd Wtr:	-				ClnD Up Grnd Wtr:	-
Media Afctd Surf Wtr:	-				ClnD Up Surf Wtr:	-
Media Afctd Bldg Mat:	-				ClnD Up Bldg Mats:	-
Media Afctd Ind Air:	-				ClnD Up Indoor Air:	-
Media Afctd Unk:	-				ClnD Up Unknown:	-
Media Afctd None:	No					
Cntmnt Fnd Ctrl Sbstncs:	No					
Further Action Cleanup:	-					
Enrollment St Tribal Prg:	-					
Institutional Ctrl ICs Req:	-					
IC Catgry Proprietary Ctrls:	-					
IC Catgry Informational Dev:	-					
IC Catgry Govmntal Ctrls:	-					
IC Catgry Enfrc Prmt Tls:	-					
ICs in Place:	-					
Date ICs in Place:	-					
Photographs are Available:	-					
Video is Available:	-					
Cntmnt Fnd Other Descr :	-					
St Tribal Prg ID No:	-					
Description History:	Commercial					
Ready for Reuse Ind:	No					

#### Detail Information

Grant Recipient Nme:	Riverside Redevelopment Agency	Acre/Grnspace Create:	-
Accmplshmnt Count:	Y	Redev Funding Src:	-
Coop Agreement No:	96986301	Redev Funding Amt:	-
Brwnfld Grant Type:	Assessment	IC Data Address:	-
Assessment Phase:	Phase I Environmental Assessment	Redev Complete Dt:	-
Assmnt Start Date:	10/25/2006	2010 No Blw Pvrty:	484
Assmnt Complete Dt:	06/11/2007	2010 Below Poverty:	21.14
Assmnt Funding Amt:	400	2010 Median Income:	1430
Cleanup Start Date:	-	2010 No Low Income:	768
Clnup Complete Dt:	-	2010 Low Income:	33.54
Acres Cleaned Up:	-	2010 No Vcnt Housng:	45
Cleanup Fnding Src:	-	2010 Vacnt Housng:	6.63
Cleanup Fnding Amt:	-	2010 No Unemployed:	163
Redevmnt Start Dt:	-	2010 Unemployed:	7.12
Clnup / Redev Jobs:	-		
Assmnt Funding Src:	-		
Entity Prvde Assmnt Fnds:	US EPA - Brownfields Assessment Cooperative Agreement		
Enty Prvdng Clnup Fnd:	-		
Entity Prvdng Redev Funds:	-		
Past Use Grnspace Arces:	-		
Past Use Residential Arces:	-		
Past Use Commercial Arces:	-		
Past Use Industrial Arces:	-		
Past Use Multistory Arces:	-		
Future Use Multistory Arces:	-		
Future Use Greenspace:	-		
Future Use Residential:	-		
Future Use Commercial:	-		
Future Use Industrial:	-		
Acres Cleaned Up:	-		
Cleanup Start Date:	-		
Cleanup Completion Date:	-		
ICS in Place:	-		
Date ICS in Place:	-		
IC Catgry Govmntal Ctrls:	-		



Map Key	Number of Records	Direction	Distance (mi/ft)	Elev/Diff (ft)	Site	DB
<b>IC Catgry Enfrcmnt Prmt Tools:</b> - <b>Source of Cleanup Funding:</b> - <b>Entity Prvding Cleanup Funds:</b> -						
<a href="#">38</a>	1 of 1	E	0.26 / 1,391.97	834.59 / 38	4398 Market 4398 Market Riverside CA 92501	FED BROWNFIELDS
<div> <div> <b>Acres Property ID:</b> 65038  <b>Prprty Size(Acres):</b> .74  <b>Radius:</b> .5  <b>Type of Funding:</b> -  <b>Local Property No:</b> 215272003.0  <b>Ownership Entity:</b> -  <b>Current Owner:</b> Ruth C Teley  <b>DID Ownrshp Chng:</b> -  <b>Cntmnt Fnd Petrol:</b> Y  <b>Cntmnt Fnd Asb:</b> -  <b>Cntmnt Fnd Lead:</b> N  <b>Cntmnt Fnd PAHs:</b> No  <b>Cntmnt Fnd PCBs:</b> No  <b>Cntmnt Fnd VOCs:</b> Yes  <b>Cntmnt Fnd Selenium:</b> -  <b>Cntmnt Fnd Iron:</b> -  <b>Cntmnt Fnd Arsenic:</b> -  <b>Cntmnt Fnd Cd:</b> -  <b>Cntmnt Fnd Cr:</b> -  <b>Cntmnt Fnd Copper:</b> -  <b>Cntmnt Fnd Mercury:</b> -  <b>Cntmnt Fnd Nickel:</b> -  <b>Cntmnt Fnd Pesticide:</b> -  <b>Cntmnt Fnd SVOCs:</b> -  <b>Cntmnt Fnd Oth Mtl:</b> Y  <b>Cntmnt Fnd Other:</b> No  <b>Cntmnt Fnd Unk:</b> -  <b>Cntmnt Fnd None:</b> -  <b>Cnd Up Ctl Sbst:</b> -  <b>Media Afctd Air:</b> -  <b>Media Afctd Sedi:</b> -  <b>Media Afctd Soil:</b> -  <b>Media Afctd Drnk Wtr:</b> -  <b>Media Afctd Grnd Wtr:</b> -  <b>Media Afctd Surf Wtr:</b> -  <b>Media Afctd Bldg Mat:</b> -  <b>Media Afctd Ind Air:</b> -  <b>Media Afctd Unk:</b> -  <b>Media Afctd None:</b> No  <b>Cntmnt Fnd Ctrl Sbstncs:</b> No  <b>Further Action Cleanup:</b> -  <b>Enrollment St Tribal Prg:</b> -  <b>Institutional Ctrl ICs Req:</b> -  <b>IC Catgry Proprietary Ctrl:</b> -  <b>IC Catgry Informational Dev:</b> -  <b>IC Catgry Govmntal Ctrl:</b> -  <b>IC Catgry Enfrc Prmt Tls:</b> -  <b>ICs in Place:</b> -  <b>Date ICs in Place:</b> -  <b>Photographs are Available:</b> -  <b>Video is Available:</b> -  <b>Cntmnt Fnd Other Descr :</b> -  <b>St Tribal Prg ID No:</b> -  <b>Description History:</b> Commercial  <b>Ready for Reuse Ind:</b> No </div> <div> <b>Cleanup Required:</b> -  <b>SFLLP Fact Owship:</b> -  <b>Hrzntl Collct Mthd:</b> -  <b>Source Map Scale:</b> -  <b>Reference Point:</b> -  <b>Horiz Refer Datum:</b> -  <b>Latitude:</b> 33.976744  <b>Longitude:</b> -117.379509  <b>Cnd Up Petroleum:</b> No  <b>Cnd Up Asbestos:</b> -  <b>Cnd Up Lead:</b> -  <b>Cnd Up PAHs:</b> -  <b>Cnd Up PCBs:</b> -  <b>Cnd Up VOCs:</b> No  <b>Cnd Up Selenium:</b> -  <b>Cnd Up Iron:</b> -  <b>Cnd Up Arsenic:</b> -  <b>Cnd Up Cadmium:</b> -  <b>Cnd Up Chromium:</b> -  <b>Cnd Up Copper:</b> -  <b>Cnd Up Mercury:</b> -  <b>Cnd Up Nickel:</b> -  <b>Cnd Up Pesticides:</b> -  <b>Cnd Up SVOCs:</b> -  <b>Cnd Oth Metals:</b> No  <b>Cnd Up Other:</b> -  <b>Cnd Up Unknown:</b> -  <b>Cnd Up None:</b> -  <b>Cnd Up Oth Desc:</b> -  <b>Cnd Up Air:</b> -  <b>Cnd Up Sediment:</b> -  <b>Cnd Up Soil:</b> -  <b>Cnd Up Drnk Wtr:</b> -  <b>Cnd Up Grnd Wtr:</b> -  <b>Cnd Up Surf Wtr:</b> -  <b>Cnd Up Bldg Mats:</b> -  <b>Cnd Up Indoor Air:</b> -  <b>Cnd Up Unknown:</b> - </div> </div>						

#### Detail Information

Map Key	Number of Records	Direction	Distance (mi/ft)	Elev/Diff (ft)	Site	DB
<div> <div> Grant Recipient Nme: Riverside Redevelopment Agency  Accmplshmnt Count: Y  Coop Agreement No: 96986301  Brwnfld Grant Type: Assessment  Assessment Phase: Phase I Environmental Assessment  Assmnt Start Date: 10/25/2006  Assmnt Complete Dt: 06/11/2007  Assmnt Funding Amt: 400  Cleanup Start Date: -  Clnup Complete Dt: -  Acres Cleaned Up: -  Cleanup Fnding Src: -  Cleanup Fnding Amt: -  Redevmnt Start Dt: -  Clnup / Redev Jobs: -  Assmnt Funding Src: -  Entity Prvde Assmnt Fnds: US EPA - Brownfields Assessment Cooperative Agreement  Enty Prvdng Clnup Fnd: -  Entity Prvdng Redev Funds: -  Past Use Grnspace Arces: -  Past Use Residential Arces: -  Past Use Commercial Arces: -  Past Use Industrial Arces: -  Past Use Multistory Arces: -  Future Use Multistory Arces: -  Future Use Greenspace: -  Future Use Residential: -  Future Use Commercial: -  Future Use Industrial: -  Acres Cleaned Up: -  Cleanup Start Date: -  Cleanup Completion Date: -  ICS in Place: -  Date ICS in Place: -  IC Catgry Govmntal Ctrls: -  IC Catgry Enfrcmnt Prmt Tools: -  Source of Cleanup Funding: -  Entity Prvdng Cleanup Funds: - </div> <div> Acre/Grnspace Create: -  Redev Funding Src: -  Redev Funding Amt: -  IC Data Address: -  Redev Complete Dt: -  2010 No Blw Pvrty: 497  2010 Below Poverty: 20.87  2010 Median Income: 5169  2010 No Low Income: 795  2010 Low Income: 33.39  2010 No Vcnt Housng: 47  2010 Vacant Housng: 6.52  2010 No Unemployed: 172  2010 Unemployed: 7.22 </div> </div>						
<a href="#">39</a>	1 of 1	E	0.27 / 1,409.71	834.88 / 38	4380 Market 4380 Market Riverside CA 92501	FED BROWNFIELDS
<div> <div> Acres Property ID: 65037  Prprty Size(Acres): .74  Radius: .5  Type of Funding: -  Local Property No: 215272003.0  Ownership Entity: -  Current Owner: Ruth C Teley  DID Ownrshp Chng: -  Cntmnt Fnd Petrol: Y  Cntmnt Fnd Asb: -  Cntmnt Fnd Lead: N  Cntmnt Fnd PAHs: Yes  Cntmnt Fnd PCBs: No  Cntmnt Fnd VOCs: Yes  Cntmnt Fnd Selenium: -  Cntmnt Fnd Iron: -  Cntmnt Fnd Arsenic: -  Cntmnt Fnd Cd: -  Cntmnt Fnd Cr: -  Cntmnt Fnd Copper: -  Cntmnt Fnd Mercury: -  Cntmnt Fnd Nickel: -  Cntmnt Fnd Pesticide: -  Cntmnt Fnd SVOCs: - </div> <div> Cleanup Required: -  SFLLP Fact Owship: -  Hrzntl Collct Mthd: -  Source Map Scale: -  Reference Point: -  Horiz Refer Datum: -  Latitude: 33.976804  Longitude: -117.379336  Cln Up Petroleum: No  Cln Up Asbestos: -  Cln Up Lead: -  Cln Up PAHs: No  Cln Up PCBs: -  Cln Up VOCs: No  Cln Up Selenium: -  Cln Up Iron: -  Cln Up Arsenic: -  Cln Up Cadmium: -  Cln Up Chromium: -  Cln Up Copper: -  Cln Up Mercury: -  Cln Up Nickel: -  Cln Up Pesticides: -  Cln Up SVOCs: - </div> </div>						

Map Key	Number of Records	Direction	Distance (mi/ft)	Elev/Diff (ft)	Site	DB
<i>Cntmnt Fnd Oth Mtl:</i>	Y				<i>ClnD Oth Metals:</i>	No
<i>Cntmnt Fnd Other:</i>	No				<i>ClnD Up Other:</i>	-
<i>Cntmnt Fnd Unk:</i>	-				<i>ClnD Up Unknown:</i>	-
<i>Cntmnt Fnd None:</i>	-				<i>ClnD Up None:</i>	-
<i>ClnD Up Ctl Sbst:</i>	-				<i>ClnD Up Oth Desc:</i>	-
<i>Media Afctd Air:</i>	-				<i>ClnD Up Air:</i>	-
<i>Media Afctd Sedi:</i>	-				<i>ClnD Up Sediment:</i>	-
<i>Media Afctd Soil:</i>	-				<i>ClnD Up Soil:</i>	-
<i>Media Afctd Drnk Wtr:</i>	-				<i>ClnD Up Drnk Wtr:</i>	-
<i>Media Afctd Grnd Wtr:</i>	-				<i>ClnD Up Grnd Wtr:</i>	-
<i>Media Afctd Surf Wtr:</i>	-				<i>ClnD Up Surf Wtr:</i>	-
<i>Media Afctd Bldg Mat:</i>	-				<i>ClnD Up Bldg Mats:</i>	-
<i>Media Afctd Ind Air:</i>	-				<i>ClnD Up Indoor Air:</i>	-
<i>Media Afctd Unk:</i>	-				<i>ClnD Up Unknown:</i>	-
<i>Media Afctd None:</i>	No					
<i>Cntmnt Fnd Ctrl Sbstncs:</i>	No					
<i>Further Action Cleanup:</i>	-					
<i>Enrollment St Tribal Prg:</i>	-					
<i>Institutional Ctrl ICs Req:</i>	-					
<i>IC Catgry Proprietary Ctrls:</i>	-					
<i>IC Catgry Informational Dev:</i>	-					
<i>IC Catgry Govmntal Ctrls:</i>	-					
<i>IC Catgry Enfrc Prmt Tls:</i>	-					
<i>ICs in Place:</i>	-					
<i>Date ICs in Place:</i>	-					
<i>Photographs are Available:</i>	-					
<i>Video is Available:</i>	-					
<i>Cntmnt Fnd Other Descr :</i>	-					
<i>St Tribal Prg ID No:</i>	-					
<i>Description History:</i>	Commercial					
<i>Ready for Reuse Ind:</i>	No					

#### Detail Information

<i>Grant Recipient Nme:</i>	Riverside Redevelopment Agency	<i>Acre/Grnspace Create:</i>	-
<i>Accmplshmnt Count:</i>	Y	<i>Redev Funding Src:</i>	-
<i>Coop Agreement No:</i>	96986301	<i>Redev Funding Amt:</i>	-
<i>Brwnfld Grant Type:</i>	Assessment	<i>IC Data Address:</i>	-
<i>Assessment Phase:</i>	Phase I Environmental Assessment	<i>Redev Complete Dt:</i>	-
<i>Assmnt Start Date:</i>	10/25/2006	<i>2010 No Blw Pvrty:</i>	497
<i>Assmnt Complete Dt:</i>	06/11/2007	<i>2010 Below Poverty:</i>	20.87
<i>Assmnt Funding Amt:</i>	400	<i>2010 Median Income:</i>	5169
<i>Cleanup Start Date:</i>	-	<i>2010 No Low Income:</i>	795
<i>Clnup Complete Dt:</i>	-	<i>2010 Low Income:</i>	33.39
<i>Acres Cleaned Up:</i>	-	<i>2010 No Vcnt Housng:</i>	47
<i>Cleanup Fnding Src:</i>	-	<i>2010 Vacnt Housng:</i>	6.52
<i>Cleanup Fnding Amt:</i>	-	<i>2010 No Unemployed:</i>	172
<i>Redevmnt Start Dt:</i>	-	<i>2010 Unemployed:</i>	7.22
<i>Clnup / Redev Jobs:</i>	-		
<i>Assmnt Funding Src:</i>	-		
<i>Entity Prvde Assmnt Fnds:</i>	US EPA - Brownfields Assessment Cooperative Agreement		
<i>Enty Prvdng Clnup Fnd:</i>	-		
<i>Entity Prvdng Redev Funds:</i>	-		
<i>Past Use Grnspace Arces:</i>	-		
<i>Past Use Residential Arces:</i>	-		
<i>Past Use Commercial Arces:</i>	-		
<i>Past Use Industrial Arces:</i>	-		
<i>Past Use Multistory Arces:</i>	-		
<i>Future Use Multistory Arces:</i>	-		
<i>Future Use Greenspace:</i>	-		
<i>Future Use Residential:</i>	-		
<i>Future Use Commercial:</i>	-		
<i>Future Use Industrial:</i>	-		
<i>Acres Cleaned Up:</i>	-		
<i>Cleanup Start Date:</i>	-		
<i>Cleanup Completion Date:</i>	-		
<i>ICS in Place:</i>	-		
<i>Date ICS in Place:</i>	-		

Map Key	Number of Records	Direction	Distance (mi/ft)	Elev/Diff (ft)	Site	DB
<hr/>						
IC Catgry Govmntal Ctrls:	-					
IC Catgry Enfrmnt Prmt Tools:	-					
Source of Cleanup Funding:	-					
Entity Prvding Cleanup Funds:	-					
<hr/>						
<a href="#">40</a>	1 of 1	E	0.27 / 1,419.45	834.75 / 38	3779 14th 3779 14th Riverside CA 92501	FED BROWNFIELDS
Acres Property ID:	65040				Cleanup Required:	-
Prprty Size(Acres):	.74				SFLLP Fact Owship:	-
Radius:	.5				Hrzntrl Collct Mthd:	-
Type of Funding:	-				Source Map Scale:	-
Local Property No:	215272003.0				Reference Point:	-
Ownership Entity:	-				Horiz Refer Datum:	-
Current Owner:	Ruth C Teley				Latitude:	33.976715
DID Ownrshp Chng:	-				Longitude:	-117.379234
Cntmnt Fnd Petrol:	N				Clnl Up Petroleum:	-
Cntmnt Fnd Asb:	-				Clnl Up Asbestos:	-
Cntmnt Fnd Lead:	N				Clnl Up Lead:	-
Cntmnt Fnd PAHs:	No				Clnl Up PAHs:	-
Cntmnt Fnd PCBs:	No				Clnl Up PCBs:	-
Cntmnt Fnd VOCs:	No				Clnl Up VOCs:	-
Cntmnt Fnd Selenium:	-				Clnl Up Selenium:	-
Cntmnt Fnd Iron:	-				Clnl Up Iron:	-
Cntmnt Fnd Arsenic:	-				Clnl Up Arsenic:	-
Cntmnt Fnd Cd:	-				Clnl Up Cadmium:	-
Cntmnt Fnd Cr:	-				Clnl Up Chromium:	-
Cntmnt Fnd Copper:	-				Clnl Up Copper:	-
Cntmnt Fnd Mercury:	-				Clnl Up Mercury:	-
Cntmnt Fnd Nickel:	-				Clnl Up Nickel:	-
Cntmnt Fnd Pesticide:	-				Clnl Up Pesticides:	-
Cntmnt Fnd SVOCs:	-				Clnl Up SVOCs:	-
Cntmnt Fnd Oth Mtl:	N				Clnl Oth Metals:	-
Cntmnt Fnd Other:	No				Clnl Up Other:	-
Cntmnt Fnd Unk:	-				Clnl Up Unknown:	-
Cntmnt Fnd None:	-				Clnl Up None:	-
Clnl Up Ctl Sbst:	-				Clnl Up Oth Desc:	-
Media Afctd Air:	-				Clnl Up Air:	-
Media Afctd Sedi:	-				Clnl Up Sediment:	-
Media Afctd Soil:	-				Clnl Up Soil:	-
Media Afctd Drnk Wtr:	-				Clnl Up Drnk Wtr:	-
Media Afctd Grnd Wtr:	-				Clnl Up Grnd Wtr:	-
Media Afctd Surf Wtr:	-				Clnl Up Surf Wtr:	-
Media Afctd Bldg Mat:	-				Clnl Up Bldg Mats:	-
Media Afctd Ind Air:	-				Clnl Up Indoor Air:	-
Media Afctd Unk:	-				Clnl Up Unknown:	-
Media Afctd None:	-					
Cntmnt Fnd Ctrl Sbstncs:	No					
Further Action Cleanup:	-					
Enrollment St Tribal Prg:	-					
Institutional Ctrl ICs Req:	-					
IC Catgry Proprietary Ctrls:	-					
IC Catgry Informational Dev:	-					
IC Catgry Govmntal Ctrls:	-					
IC Catgry Enfrc Prmt Tls:	-					
ICs in Place:	-					
Date ICs in Place:	-					
Photographs are Available:	-					
Video is Available:	-					
Cntmnt Fnd Other Descr :	-					
St Tribal Prg ID No:	-					
Description History:	Commercial					
Ready for Reuse Ind:	No					

#### Detail Information

Map Key	Number of Records	Direction	Distance (mi/ft)	Elev/Diff (ft)	Site	DB
<hr/>						
<b>Grant Recipient Nme:</b>	Riverside Redevelopment Agency			<b>Acre/Grnspace Create:</b>	-	
<b>Accmplshmnt Count:</b>	Y			<b>Redev Funding Src:</b>	-	
<b>Coop Agreement No:</b>	96986301			<b>Redev Funding Amt:</b>	-	
<b>Brwnfld Grant Type:</b>	Assessment			<b>IC Data Address:</b>	-	
<b>Assessment Phase:</b>	Phase I Environmental Assessment			<b>Redev Complete Dt:</b>	-	
<b>Assmnt Start Date:</b>	10/25/2006			<b>2010 No Blw Pvrty:</b>	484	
<b>Assmnt Complete Dt:</b>	06/11/2007			<b>2010 Below Poverty:</b>	21.14	
<b>Assmnt Funding Amt:</b>	400			<b>2010 Median Income:</b>	1430	
<b>Cleanup Start Date:</b>	-			<b>2010 No Low Income:</b>	768	
<b>Clnup Complete Dt:</b>	-			<b>2010 Low Income:</b>	33.54	
<b>Acres Cleaned Up:</b>	-			<b>2010 No Vcnt Housng:</b>	45	
<b>Cleanup Fnding Src:</b>	-			<b>2010 Vacnt Housng:</b>	6.63	
<b>Cleanup Fnding Amt:</b>	-			<b>2010 No Unemployed:</b>	163	
<b>Redevmnt Start Dt:</b>	-			<b>2010 Unemployed:</b>	7.12	
<b>Clnup / Redev Jobs:</b>	-					
<b>Assmnt Funding Src:</b>	-					
<b>Entity Prvde Assmnt Fnds:</b>	US EPA - Brownfields Assessment Cooperative Agreement					
<b>Enty Prvdng Clnup Fnd:</b>	-					
<b>Entity Prvdng Redev Funds:</b>	-					
<b>Past Use Grnspace Arces:</b>	-					
<b>Past Use Residential Arces:</b>	-					
<b>Past Use Commercial Arces:</b>	-					
<b>Past Use Industrial Arces:</b>	-					
<b>Past Use Multistory Arces:</b>	-					
<b>Future Use Multistory Arces:</b>	-					
<b>Future Use Greenspace:</b>	-					
<b>Future Use Residential:</b>	-					
<b>Future Use Commercial:</b>	-					
<b>Future Use Industrial:</b>	-					
<b>Acres Cleaned Up:</b>	-					
<b>Cleanup Start Date:</b>	-					
<b>Cleanup Completion Date:</b>	-					
<b>ICS in Place:</b>	-					
<b>Date ICS in Place:</b>	-					
<b>IC Catgry Govmntal Ctrls:</b>	-					
<b>IC Catgry Enfrcmnt Prmt Tools:</b>	-					
<b>Source of Cleanup Funding:</b>	-					
<b>Entity Prvdng Cleanup Funds:</b>	-					

[41](#)

1 of 1

E

0.27 /  
1,435.03

834.24 /  
38

4310 Market  
4310 Market  
Riverside CA 92501

FED  
BROWNFIELDS

<b>Acres Property ID:</b>	64965	<b>Cleanup Required:</b>	-
<b>Prprty Size(Acres):</b>	.24	<b>SFLLP Fact Owship:</b>	-
<b>Radius:</b>	.5	<b>Hrzntl Collct Mthd:</b>	-
<b>Type of Funding:</b>	-	<b>Source Map Scale:</b>	-
<b>Local Property No:</b>	215272009.0	<b>Reference Point:</b>	-
<b>Ownership Entity:</b>	-	<b>Horiz Refer Datum:</b>	-
<b>Current Owner:</b>	Service Employees International Union 1997	<b>Latitude:</b>	33.977429
<b>DID Ownrshp Chng:</b>	-	<b>Longitude:</b>	-117.378912
<b>Cntmnt Fnd Petrol:</b>	N	<b>Cln Up Petroleum:</b>	-
<b>Cntmnt Fnd Asb:</b>	-	<b>Cln Up Asbestos:</b>	-
<b>Cntmnt Fnd Lead:</b>	N	<b>Cln Up Lead:</b>	-
<b>Cntmnt Fnd PAHs:</b>	Yes	<b>Cln Up PAHs:</b>	No
<b>Cntmnt Fnd PCBs:</b>	No	<b>Cln Up PCBs:</b>	-
<b>Cntmnt Fnd VOCs:</b>	No	<b>Cln Up VOCs:</b>	-
<b>Cntmnt Fnd Selenium:</b>	-	<b>Cln Up Selenium:</b>	-
<b>Cntmnt Fnd Iron:</b>	-	<b>Cln Up Iron:</b>	-
<b>Cntmnt Fnd Arsenic:</b>	-	<b>Cln Up Arsenic:</b>	-
<b>Cntmnt Fnd Cd:</b>	-	<b>Cln Up Cadmium:</b>	-
<b>Cntmnt Fnd Cr:</b>	-	<b>Cln Up Chromium:</b>	-
<b>Cntmnt Fnd Copper:</b>	-	<b>Cln Up Copper:</b>	-
<b>Cntmnt Fnd Mercury:</b>	-	<b>Cln Up Mercury:</b>	-
<b>Cntmnt Fnd Nickel:</b>	-	<b>Cln Up Nickel:</b>	-
<b>Cntmnt Fnd Pesticide:</b>	-	<b>Cln Up Pesticides:</b>	-

Map Key	Number of Records	Direction	Distance (mi/ft)	Elev/Diff (ft)	Site	DB
Cntmnt Fnd SVOCs:	-				ClnD Up SVOCs:	-
Cntmnt Fnd Oth Mtl:	N				ClnD Oth Metals:	-
Cntmnt Fnd Other:	No				ClnD Up Other:	-
Cntmnt Fnd Unk:	-				ClnD Up Unknown:	-
Cntmnt Fnd None:	-				ClnD Up None:	-
ClnD Up Ctl Sbst:	-				ClnD Up Oth Desc:	-
Media Afctd Air:	-				ClnD Up Air:	-
Media Afctd Sedi:	-				ClnD Up Sediment:	-
Media Afctd Soil:	-				ClnD Up Soil:	-
Media Afctd Drnk Wtr:	-				ClnD Up Drnk Wtr:	-
Media Afctd Grnd Wtr:	-				ClnD Up Grnd Wtr:	-
Media Afctd Surf Wtr:	-				ClnD Up Surf Wtr:	-
Media Afctd Bldg Mat:	-				ClnD Up Bldg Mats:	-
Media Afctd Ind Air:	-				ClnD Up Indoor Air:	-
Media Afctd Unk:	-				ClnD Up Unknown:	-
Media Afctd None:	No					
Cntmnt Fnd Ctrl Sbstncs:	No					
Further Action Cleanup:	-					
Enrollment St Tribal Prg:	-					
Institutional Ctrl ICs Req:	-					
IC Catgry Proprietary Ctrls:	-					
IC Catgry Informational Dev:	-					
IC Catgry Govmntal Ctrls:	-					
IC Catgry Enfrc Prmt TIs:	-					
ICs in Place:	-					
Date ICs in Place:	-					
Photographs are Available:	-					
Video is Available:	-					
Cntmnt Fnd Other Descr :	-					
St Tribal Prg ID No:	-					
Description History:	Commercial					
Ready for Reuse Ind:	No					

#### Detail Information

Grant Recipient Nme:	Riverside Redevelopment Agency	Acre/Grnspace Create:	-
Accmplshmnt Count:	Y	Redev Funding Src:	-
Coop Agreement No:	96986301	Redev Funding Amt:	-
Brwnfld Grant Type:	Assessment	IC Data Address:	-
Assessment Phase:	Phase I Environmental Assessment	Redev Complete Dt:	-
Assmnt Start Date:	10/25/2006	2010 No Blw Pvrty:	581
Assmnt Complete Dt:	06/11/2007	2010 Below Poverty:	21.78
Assmnt Funding Amt:	400	2010 Median Income:	5204
Cleanup Start Date:	-	2010 No Low Income:	942
Clnup Complete Dt:	-	2010 Low Income:	35.31
Acres Cleaned Up:	-	2010 No Vcnt Housng:	65
Cleanup Fnding Src:	-	2010 Vacnt Housng:	7.64
Cleanup Fnding Amt:	-	2010 No Unemployed:	196
Redevmnt Start Dt:	-	2010 Unemployed:	7.35
Clnup / Redev Jobs:	-		
Assmnt Funding Src:	-		
Entity Prvde Assmnt Fnds:	US EPA - Brownfields Assessment Cooperative Agreement		
Enty Prvdng Clnup Fnd:	-		
Entity Prvdng Redev Funds:	-		
Past Use Grnspace Arces:	-		
Past Use Residential Arces:	-		
Past Use Commercial Arces:	-		
Past Use Industrial Arces:	-		
Past Use Multistory Arces:	-		
Future Use Multistory Arces:	-		
Future Use Greenspace:	-		
Future Use Residential:	-		
Future Use Commercial:	-		
Future Use Industrial:	-		
Acres Cleaned Up:	-		
Cleanup Start Date:	-		
Cleanup Completion Date:	-		
ICS in Place:	-		

Map Key	Number of Records	Direction	Distance (mi/ft)	Elev/Diff (ft)	Site	DB
Date ICS in Place: - IC Catgry Govmntal Ctrls: - IC Catgry Enfrmnt Prmt Tools: - Source of Cleanup Funding: - Entity Prvding Cleanup Funds: -						
<a href="#">42</a>	1 of 1	E	0.27 / 1,437.59	835.17 / 39	3775 14th 3775 14th Riverside CA 92501	FED BROWNFIELDS
<div> <div> Acres Property ID: 65039  Prprty Size(Acres): .74  Radius: .5  Type of Funding: -  Local Property No: 215272003.0  Ownership Entity: -  Current Owner: Ruth C Teley  DID Ownrshp Chng: -  Cntmnt Fnd Petrol: N  Cntmnt Fnd Asb: -  Cntmnt Fnd Lead: Y  Cntmnt Fnd PAHs: No  Cntmnt Fnd PCBs: No  Cntmnt Fnd VOCs: No  Cntmnt Fnd Selenium: -  Cntmnt Fnd Iron: -  Cntmnt Fnd Arsenic: -  Cntmnt Fnd Cd: -  Cntmnt Fnd Cr: -  Cntmnt Fnd Copper: -  Cntmnt Fnd Mercury: -  Cntmnt Fnd Nickel: -  Cntmnt Fnd Pesticide: -  Cntmnt Fnd SVOCs: -  Cntmnt Fnd Oth Mtl: Y  Cntmnt Fnd Other: No  Cntmnt Fnd Unk: -  Cntmnt Fnd None: -  CInd Up Ctl Sbst: -  Media Afctd Air: -  Media Afctd Sedi: -  Media Afctd Soil: -  Media Afctd Drnk Wtr: -  Media Afctd Grnd Wtr: -  Media Afctd Surf Wtr: -  Media Afctd Bldg Mat: -  Media Afctd Ind Air: -  Media Afctd Unk: -  Media Afctd None: No  Cntmnt Fnd Ctrl Sbstncs: No  Further Action Cleanup: -  Enrollment St Tribal Prg: -  Institutional Ctrl ICs Req: -  IC Catgry Proprietary Ctrls: -  IC Catgry Informational Dev: -  IC Catgry Govmntal Ctrls: -  IC Catgry Enfrc Prmt Tls: -  ICs in Place: -  Date ICs in Place: -  Photographs are Available: -  Video is Available: -  Cntmnt Fnd Other Descr : -  St Tribal Prg ID No: -  Description History: Commercial  Ready for Reuse Ind: No </div> <div> Cleanup Required: -  SFLLP Fact Owship: -  Hrzntl Collct Mthd: -  Source Map Scale: -  Reference Point: -  Horiz Refer Datum: -  Latitude: 33.976697  Longitude: -117.379195  CInd Up Petroleum: -  CInd Up Asbestos: -  CInd Up Lead: No  CInd Up PAHs: -  CInd Up PCBs: -  CInd Up VOCs: -  CInd Up Selenium: -  CInd Up Iron: -  CInd Up Arsenic: -  CInd Up Cadmium: -  CInd Up Chromium: -  CInd Up Copper: -  CInd Up Mercury: -  CInd Up Nickel: -  CInd Up Pesticides: -  CInd Up SVOCs: -  CInd Oth Metals: No  CInd Up Other: -  CInd Up Unknown: -  CInd Up None: -  CInd Up Oth Desc: -  CInd Up Air: -  CInd Up Sediment: -  CInd Up Soil: -  CInd Up Drnk Wtr: -  CInd Up Grnd Wtr: -  CInd Up Surf Wtr: -  CInd Up Bldg Mats: -  CInd Up Indoor Air: -  CInd Up Unknown: - </div> </div>						



Map Key	Number of Records	Direction	Distance (mi/ft)	Elev/Diff (ft)	Site	DB
---------	----------------------	-----------	---------------------	-------------------	------	----

**Detail Information**

<b>Grant Recipient Nme:</b>	Riverside Redevelopment Agency	<b>Acre/Grnspc Create:</b>	-
<b>Accmplshmnt Count:</b>	Y	<b>Redev Funding Src:</b>	-
<b>Coop Agreement No:</b>	96986301	<b>Redev Funding Amt:</b>	-
<b>Brwnfld Grant Type:</b>	Assessment	<b>IC Data Address:</b>	-
<b>Assessment Phase:</b>	Phase I Environmental Assessment	<b>Redev Complete Dt:</b>	-
<b>Assmnt Start Date:</b>	10/25/2006	<b>2010 No Blw Pvrty:</b>	484
<b>Assmnt Complete Dt:</b>	06/11/2007	<b>2010 Below Poverty:</b>	21.14
<b>Assmnt Funding Amt:</b>	400	<b>2010 Median Income:</b>	1430
<b>Cleanup Start Date:</b>	-	<b>2010 No Low Income:</b>	768
<b>Clnup Complete Dt:</b>	-	<b>2010 Low Income:</b>	33.54
<b>Acres Cleaned Up:</b>	-	<b>2010 No Vcnt Housng:</b>	45
<b>Cleanup Fnding Src:</b>	-	<b>2010 Vacnt Housng:</b>	6.63
<b>Cleanup Fnding Amt:</b>	-	<b>2010 No Unemployed:</b>	163
<b>Redevmnt Start Dt:</b>	-	<b>2010 Unemployed:</b>	7.12
<b>Clnup / Redev Jobs:</b>	-		
<b>Assmnt Funding Src:</b>	-		
<b>Entity Prvde Assmnt Fnds:</b>	US EPA - Brownfields Assessment Cooperative Agreement		
<b>Entity Prvdng Clnup Fnd:</b>	-		
<b>Entity Prvdng Redev Funds:</b>	-		
<b>Past Use Grnspace Arces:</b>	-		
<b>Past Use Residential Arces:</b>	-		
<b>Past Use Commercial Arces:</b>	-		
<b>Past Use Industrial Arces:</b>	-		
<b>Past Use Multistory Arces:</b>	-		
<b>Future Use Multistory Arces:</b>	-		
<b>Future Use Greenspace:</b>	-		
<b>Future Use Residential:</b>	-		
<b>Future Use Commercial:</b>	-		
<b>Future Use Industrial:</b>	-		
<b>Acres Cleaned Up:</b>	-		
<b>Cleanup Start Date:</b>	-		
<b>Cleanup Completion Date:</b>	-		
<b>ICS in Place:</b>	-		
<b>Date ICS in Place:</b>	-		
<b>IC Catgry Govmntal Ctrls:</b>	-		
<b>IC Catgry Enfrcmnt Prmt Tools:</b>	-		
<b>Source of Cleanup Funding:</b>	-		
<b>Entity Prvdng Cleanup Funds:</b>	-		

<a href="#">43</a>	1 of 1	E	0.27 / 1,447.58	832.31 / 36	MICELI PROPERTY 4271 MARKET STREET RIVERSIDE CA 92501	LUST
--------------------	--------	---	--------------------	----------------	---	------

<b>Global ID:</b>	T0606503270	<b>County:</b>	RIVERSIDE
<b>Status:</b>	COMPLETED - CASE CLOSED	<b>Latitude:</b>	33.978115
<b>Status Date:</b>	2/7/2018	<b>Longitude:</b>	-117.379062
<b>Case Type:</b>	LUST CLEANUP SITE		
<b>Date Source:</b>	LUST Cleanup Sites & Military UST Site from GeoTracker Project Search Results Export; LUST Cleanup Sites & Military UST Site from GeoTracker Cleanup Sites Data Download		

**LUST Cleanup Sites from GeoTracker Cleanup Sites Data Download - Facilities Detail**

<b>RB Case No:</b>	083304025T	<b>Potential COC:</b>	Gasoline
<b>Local Case No:</b>		<b>How Discovered:</b>	Site Assessment/Site Investigation
<b>Begin Date:</b>	8/22/2005	<b>Stop Method:</b>	Close and Remove Tank
<b>Lead Agency:</b>	SANTA ANA RWQCB (REGION 8)	<b>Stop Description:</b>	
<b>Local Agency:</b>		<b>Case Worker:</b>	VJB
<b>CUF Case:</b>	NO	<b>File Location:</b>	Regional Board
<b>Potential Media of Concern:</b>	Aquifer used for drinking water supply		
<b>How Discovered Description:</b>			
<b>Calwater Watershed Name:</b>	Santa Ana River - Middle Santa Ana River - Riverside (801.27)		
<b>DWR GW Subbasin Name:</b>	Upper Santa Ana Valley - Riverside-Arlington (8-002.03)		
<b>Disadvantaged Community:</b>			
<b>Calenviroscreen Score:</b>	96-100% (highest scores)		
<b>Site History:</b>			

<b>Map Key</b>	<b>Number of Records</b>	<b>Direction</b>	<b>Distance (mi/ft)</b>	<b>Elev/Diff (ft)</b>	<b>Site</b>	<b>DB</b>
----------------	------------------------------	------------------	-----------------------------	---------------------------	-------------	-----------

Environmental reports pertaining to subsurface investigations/testing and site remediation performed in conjunction with this project, as well as the Regional Board case file, should be reviewed in their entirety to obtain further details regarding this cleanup effort. Regional Board staff are not responsible for the accuracy of any professional interpretations provided in reports submitted by consultants working for the responsible party.

**LUST Cleanup Sites from GeoTracker Cleanup Sites Data Download - Regulatory Activity**

<b>Action Type:</b>	ENFORCEMENT
<b>Date :</b>	2/7/2018
<b>Action:</b>	Closure/No Further Action Letter
<b>Action Type:</b>	ENFORCEMENT
<b>Date :</b>	12/6/2017
<b>Action:</b>	Notification - Fee Title Owners Notice
<b>Action Type:</b>	ENFORCEMENT
<b>Date :</b>	12/6/2017
<b>Action:</b>	Notification - Public Notice of Case Closure
<b>Action Type:</b>	ENFORCEMENT
<b>Date :</b>	9/14/2017
<b>Action:</b>	Technical Correspondence / Assistance / Other
<b>Action Type:</b>	ENFORCEMENT
<b>Date :</b>	9/13/2017
<b>Action:</b>	Technical Correspondence / Assistance / Other
<b>Action Type:</b>	ENFORCEMENT
<b>Date :</b>	6/19/2017
<b>Action:</b>	Technical Correspondence / Assistance / Other
<b>Action Type:</b>	ENFORCEMENT
<b>Date :</b>	5/25/2017
<b>Action:</b>	File review
<b>Action Type:</b>	RESPONSE
<b>Date :</b>	2/24/2017
<b>Action:</b>	Email Correspondence
<b>Action Type:</b>	ENFORCEMENT
<b>Date :</b>	11/8/2016
<b>Action:</b>	File review
<b>Action Type:</b>	ENFORCEMENT
<b>Date :</b>	4/12/2016
<b>Action:</b>	Clean Up Fund - Case Closure Review Summary Report (RSR)
<b>Action Type:</b>	ENFORCEMENT
<b>Date :</b>	3/30/2016
<b>Action:</b>	Staff Letter
<b>Action Type:</b>	ENFORCEMENT
<b>Date :</b>	3/3/2016
<b>Action:</b>	Technical Correspondence / Assistance / Other
<b>Action Type:</b>	RESPONSE
<b>Date :</b>	12/30/2015
<b>Action:</b>	Pilot Study/ Treatability Report - Regulator Responded
<b>Action Type:</b>	ENFORCEMENT
<b>Date :</b>	10/22/2015
<b>Action:</b>	Technical Correspondence / Assistance / Other
<b>Action Type:</b>	RESPONSE
<b>Date :</b>	10/14/2015
<b>Action:</b>	Other Report / Document

<b>Map Key</b>	<b>Number of Records</b>	<b>Direction</b>	<b>Distance (mi/ft)</b>	<b>Elev/Diff (ft)</b>	<b>Site</b>	<b>DB</b>
<b>Action Type:</b>		ENFORCEMENT				
<b>Date :</b>		10/7/2015				
<b>Action:</b>		Email Correspondence				
<b>Action Type:</b>		ENFORCEMENT				
<b>Date :</b>		8/31/2015				
<b>Action:</b>		Email Correspondence				
<b>Action Type:</b>		RESPONSE				
<b>Date :</b>		8/21/2015				
<b>Action:</b>		Email Correspondence - Regulator Responded				
<b>Action Type:</b>		ENFORCEMENT				
<b>Date :</b>		8/6/2015				
<b>Action:</b>		Technical Correspondence / Assistance / Other				
<b>Action Type:</b>		RESPONSE				
<b>Date :</b>		6/16/2015				
<b>Action:</b>		Email Correspondence				
<b>Action Type:</b>		ENFORCEMENT				
<b>Date :</b>		5/20/2015				
<b>Action:</b>		Verbal Enforcement				
<b>Action Type:</b>		ENFORCEMENT				
<b>Date :</b>		4/16/2015				
<b>Action:</b>		Staff Letter				
<b>Action Type:</b>		ENFORCEMENT				
<b>Date :</b>		4/15/2015				
<b>Action:</b>		Technical Correspondence / Assistance / Other				
<b>Action Type:</b>		RESPONSE				
<b>Date :</b>		4/1/2015				
<b>Action:</b>		Pilot Study / Treatability Workplan - Regulator Responded				
<b>Action Type:</b>		ENFORCEMENT				
<b>Date :</b>		1/21/2015				
<b>Action:</b>		Meeting				
<b>Action Type:</b>		RESPONSE				
<b>Date :</b>		6/30/2014				
<b>Action:</b>		Request for Closure - Regulator Responded				
<b>Action Type:</b>		ENFORCEMENT				
<b>Date :</b>		4/1/2014				
<b>Action:</b>		Staff Letter				
<b>Action Type:</b>		ENFORCEMENT				
<b>Date :</b>		3/13/2014				
<b>Action:</b>		File review				
<b>Action Type:</b>		RESPONSE				
<b>Date :</b>		2/28/2014				
<b>Action:</b>		Pilot Study / Treatability Workplan - Regulator Responded				
<b>Action Type:</b>		RESPONSE				
<b>Date :</b>		2/11/2014				
<b>Action:</b>		Verbal Communication				
<b>Action Type:</b>		ENFORCEMENT				
<b>Date :</b>		10/29/2013				
<b>Action:</b>		Meeting				
<b>Action Type:</b>		RESPONSE				
<b>Date :</b>		6/30/2013				
<b>Action:</b>		Soil and Water Investigation Report - Regulator Responded				
<b>Action Type:</b>		ENFORCEMENT				

<b>Map Key</b>	<b>Number of Records</b>	<b>Direction</b>	<b>Distance (mi/ft)</b>	<b>Elev/Diff (ft)</b>	<b>Site</b>	<b>DB</b>
<b>Date :</b>		6/18/2013				
<b>Action:</b>		File review				
<b>Action Type:</b>		ENFORCEMENT				
<b>Date :</b>		2/7/2013				
<b>Action:</b>		Staff Letter				
<b>Action Type:</b>		RESPONSE				
<b>Date :</b>		8/30/2012				
<b>Action:</b>		Other Report / Document - Regulator Responded				
<b>Action Type:</b>		ENFORCEMENT				
<b>Date :</b>		6/21/2012				
<b>Action:</b>		Meeting				
<b>Action Type:</b>		ENFORCEMENT				
<b>Date :</b>		6/15/2012				
<b>Action:</b>		Technical Correspondence / Assistance / Other				
<b>Action Type:</b>		ENFORCEMENT				
<b>Date :</b>		5/23/2012				
<b>Action:</b>		Technical Correspondence / Assistance / Other				
<b>Action Type:</b>		ENFORCEMENT				
<b>Date :</b>		3/22/2012				
<b>Action:</b>		Meeting				
<b>Action Type:</b>		RESPONSE				
<b>Date :</b>		3/14/2012				
<b>Action:</b>		Remedial Progress Report				
<b>Action Type:</b>		ENFORCEMENT				
<b>Date :</b>		2/3/2012				
<b>Action:</b>		File review				
<b>Action Type:</b>		ENFORCEMENT				
<b>Date :</b>		11/1/2011				
<b>Action:</b>		Verbal Enforcement				
<b>Action Type:</b>		ENFORCEMENT				
<b>Date :</b>		5/18/2011				
<b>Action:</b>		File review				
<b>Action Type:</b>		RESPONSE				
<b>Date :</b>		4/30/2011				
<b>Action:</b>		Monitoring Report - Quarterly				
<b>Action Type:</b>		RESPONSE				
<b>Date :</b>		4/30/2011				
<b>Action:</b>		Remedial Progress Report				
<b>Action Type:</b>		ENFORCEMENT				
<b>Date :</b>		3/4/2011				
<b>Action:</b>		File review				
<b>Action Type:</b>		RESPONSE				
<b>Date :</b>		1/31/2011				
<b>Action:</b>		Monitoring Report - Quarterly				
<b>Action Type:</b>		RESPONSE				
<b>Date :</b>		1/31/2011				
<b>Action:</b>		Remedial Progress Report				
<b>Action Type:</b>		ENFORCEMENT				
<b>Date :</b>		11/4/2010				
<b>Action:</b>		File review				
<b>Action Type:</b>		RESPONSE				
<b>Date :</b>		10/30/2010				

<b>Map Key</b>	<b>Number of Records</b>	<b>Direction</b>	<b>Distance (mi/ft)</b>	<b>Elev/Diff (ft)</b>	<b>Site</b>	<b>DB</b>
<b>Action:</b>		Remedial Progress Report				
<b>Action Type:</b>		RESPONSE				
<b>Date :</b>		10/30/2010				
<b>Action:</b>		Monitoring Report - Quarterly				
<b>Action Type:</b>		ENFORCEMENT				
<b>Date :</b>		9/2/2010				
<b>Action:</b>		Site Visit / Inspection / Sampling				
<b>Action Type:</b>		ENFORCEMENT				
<b>Date :</b>		8/11/2010				
<b>Action:</b>		Staff Letter				
<b>Action Type:</b>		ENFORCEMENT				
<b>Date :</b>		8/5/2010				
<b>Action:</b>		File review				
<b>Action Type:</b>		RESPONSE				
<b>Date :</b>		7/30/2010				
<b>Action:</b>		Remedial Progress Report				
<b>Action Type:</b>		RESPONSE				
<b>Date :</b>		7/30/2010				
<b>Action:</b>		Monitoring Report - Quarterly				
<b>Action Type:</b>		ENFORCEMENT				
<b>Date :</b>		7/1/2010				
<b>Action:</b>		File review				
<b>Action Type:</b>		RESPONSE				
<b>Date :</b>		4/30/2010				
<b>Action:</b>		Remedial Progress Report				
<b>Action Type:</b>		RESPONSE				
<b>Date :</b>		4/30/2010				
<b>Action:</b>		Monitoring Report - Quarterly				
<b>Action Type:</b>		ENFORCEMENT				
<b>Date :</b>		2/11/2010				
<b>Action:</b>		File review				
<b>Action Type:</b>		ENFORCEMENT				
<b>Date :</b>		2/2/2010				
<b>Action:</b>		Site Visit / Inspection / Sampling				
<b>Action Type:</b>		RESPONSE				
<b>Date :</b>		1/30/2010				
<b>Action:</b>		Monitoring Report - Quarterly				
<b>Action Type:</b>		RESPONSE				
<b>Date :</b>		1/30/2010				
<b>Action:</b>		Remedial Progress Report				
<b>Action Type:</b>		ENFORCEMENT				
<b>Date :</b>		1/7/2010				
<b>Action:</b>		Site Visit / Inspection / Sampling				
<b>Action Type:</b>		ENFORCEMENT				
<b>Date :</b>		1/7/2010				
<b>Action:</b>		Technical Correspondence / Assistance / Other				
<b>Action Type:</b>		ENFORCEMENT				
<b>Date :</b>		11/5/2009				
<b>Action:</b>		File review				
<b>Action Type:</b>		RESPONSE				
<b>Date :</b>		10/30/2009				
<b>Action:</b>		Remedial Progress Report				

<b>Map Key</b>	<b>Number of Records</b>	<b>Direction</b>	<b>Distance (mi/ft)</b>	<b>Elev/Diff (ft)</b>	<b>Site</b>	<b>DB</b>
<b>Action Type:</b> <b>Date :</b> <b>Action:</b>		RESPONSE 10/30/2009 Monitoring Report - Quarterly				
<b>Action Type:</b> <b>Date :</b> <b>Action:</b>		ENFORCEMENT 10/27/2009 Meeting				
<b>Action Type:</b> <b>Date :</b> <b>Action:</b>		ENFORCEMENT 10/15/2009 Verbal Enforcement				
<b>Action Type:</b> <b>Date :</b> <b>Action:</b>		ENFORCEMENT 10/13/2009 Staff Letter				
<b>Action Type:</b> <b>Date :</b> <b>Action:</b>		RESPONSE 10/1/2009 Verbal Communication				
<b>Action Type:</b> <b>Date :</b> <b>Action:</b>		RESPONSE 9/30/2009 Verbal Communication				
<b>Action Type:</b> <b>Date :</b> <b>Action:</b>		ENFORCEMENT 9/1/2009 Meeting				
<b>Action Type:</b> <b>Date :</b> <b>Action:</b>		RESPONSE 8/31/2009 Verbal Communication				
<b>Action Type:</b> <b>Date :</b> <b>Action:</b>		ENFORCEMENT 8/26/2009 Technical Correspondence / Assistance / Other				
<b>Action Type:</b> <b>Date :</b> <b>Action:</b>		RESPONSE 8/25/2009 Verbal Communication				
<b>Action Type:</b> <b>Date :</b> <b>Action:</b>		ENFORCEMENT 7/30/2009 Staff Letter				
<b>Action Type:</b> <b>Date :</b> <b>Action:</b>		ENFORCEMENT 7/29/2009 File review				
<b>Action Type:</b> <b>Date :</b> <b>Action:</b>		ENFORCEMENT 6/24/2009 Technical Correspondence / Assistance / Other				
<b>Action Type:</b> <b>Date :</b> <b>Action:</b>		ENFORCEMENT 6/17/2009 Meeting				
<b>Action Type:</b> <b>Date :</b> <b>Action:</b>		ENFORCEMENT 6/11/2009 Verbal Enforcement				
<b>Action Type:</b> <b>Date :</b> <b>Action:</b>		ENFORCEMENT 5/11/2009 File review				
<b>Action Type:</b> <b>Date :</b> <b>Action:</b>		RESPONSE 4/30/2009 Monitoring Report - Quarterly				

<b>Map Key</b>	<b>Number of Records</b>	<b>Direction</b>	<b>Distance (mi/ft)</b>	<b>Elev/Diff (ft)</b>	<b>Site</b>	<b>DB</b>
<b>Action Type:</b>		RESPONSE				
<b>Date :</b>		4/30/2009				
<b>Action:</b>		Remedial Progress Report				
<b>Action Type:</b>		ENFORCEMENT				
<b>Date :</b>		3/3/2009				
<b>Action:</b>		Verbal Enforcement				
<b>Action Type:</b>		ENFORCEMENT				
<b>Date :</b>		3/3/2009				
<b>Action:</b>		File review				
<b>Action Type:</b>		RESPONSE				
<b>Date :</b>		1/30/2009				
<b>Action:</b>		Monitoring Report - Quarterly				
<b>Action Type:</b>		ENFORCEMENT				
<b>Date :</b>		1/22/2009				
<b>Action:</b>		Site Visit / Inspection / Sampling				
<b>Action Type:</b>		ENFORCEMENT				
<b>Date :</b>		1/6/2009				
<b>Action:</b>		Site Visit / Inspection / Sampling				
<b>Action Type:</b>		ENFORCEMENT				
<b>Date :</b>		12/16/2008				
<b>Action:</b>		File review				
<b>Action Type:</b>		RESPONSE				
<b>Date :</b>		12/11/2008				
<b>Action:</b>		Verbal Communication				
<b>Action Type:</b>		RESPONSE				
<b>Date :</b>		12/4/2008				
<b>Action:</b>		Verbal Communication				
<b>Action Type:</b>		ENFORCEMENT				
<b>Date :</b>		12/2/2008				
<b>Action:</b>		File review				
<b>Action Type:</b>		ENFORCEMENT				
<b>Date :</b>		11/17/2008				
<b>Action:</b>		Verbal Enforcement				
<b>Action Type:</b>		RESPONSE				
<b>Date :</b>		11/17/2008				
<b>Action:</b>		Verbal Communication				
<b>Action Type:</b>		ENFORCEMENT				
<b>Date :</b>		11/12/2008				
<b>Action:</b>		Site Visit / Inspection / Sampling				
<b>Action Type:</b>		RESPONSE				
<b>Date :</b>		10/30/2008				
<b>Action:</b>		Monitoring Report - Quarterly				
<b>Action Type:</b>		RESPONSE				
<b>Date :</b>		10/30/2008				
<b>Action:</b>		Remedial Progress Report				
<b>Action Type:</b>		ENFORCEMENT				
<b>Date :</b>		9/3/2008				
<b>Action:</b>		File review				
<b>Action Type:</b>		ENFORCEMENT				
<b>Date :</b>		8/14/2008				
<b>Action:</b>		Verbal Enforcement				
<b>Action Type:</b>		RESPONSE				



<b>Map Key</b>	<b>Number of Records</b>	<b>Direction</b>	<b>Distance (mi/ft)</b>	<b>Elev/Diff (ft)</b>	<b>Site</b>	<b>DB</b>
<b>Date :</b>		8/8/2008				
<b>Action:</b>		Correspondence				
<b>Action Type:</b>		RESPONSE				
<b>Date :</b>		7/30/2008				
<b>Action:</b>		Remedial Progress Report				
<b>Action Type:</b>		RESPONSE				
<b>Date :</b>		7/30/2008				
<b>Action:</b>		Monitoring Report - Quarterly				
<b>Action Type:</b>		ENFORCEMENT				
<b>Date :</b>		7/24/2008				
<b>Action:</b>		Site Visit / Inspection / Sampling				
<b>Action Type:</b>		ENFORCEMENT				
<b>Date :</b>		6/10/2008				
<b>Action:</b>		Site Visit / Inspection / Sampling				
<b>Action Type:</b>		ENFORCEMENT				
<b>Date :</b>		5/16/2008				
<b>Action:</b>		Verbal Communication				
<b>Action Type:</b>		ENFORCEMENT				
<b>Date :</b>		5/5/2008				
<b>Action:</b>		Verbal Communication				
<b>Action Type:</b>		ENFORCEMENT				
<b>Date :</b>		4/30/2008				
<b>Action:</b>		Verbal Communication				
<b>Action Type:</b>		ENFORCEMENT				
<b>Date :</b>		4/17/2008				
<b>Action:</b>		File review				
<b>Action Type:</b>		ENFORCEMENT				
<b>Date :</b>		2/8/2008				
<b>Action:</b>		Staff Letter				
<b>Action Type:</b>		RESPONSE				
<b>Date :</b>		1/30/2008				
<b>Action:</b>		Monitoring Report - Quarterly				
<b>Action Type:</b>		RESPONSE				
<b>Date :</b>		1/30/2008				
<b>Action:</b>		Remedial Progress Report				
<b>Action Type:</b>		RESPONSE				
<b>Date :</b>		12/31/2007				
<b>Action:</b>		Final Remedial Action Report / Corrective Action Report				
<b>Action Type:</b>		ENFORCEMENT				
<b>Date :</b>		12/12/2007				
<b>Action:</b>		File review				
<b>Action Type:</b>		ENFORCEMENT				
<b>Date :</b>		12/3/2007				
<b>Action:</b>		Verbal Communication				
<b>Action Type:</b>		ENFORCEMENT				
<b>Date :</b>		11/30/2007				
<b>Action:</b>		Staff Letter				
<b>Action Type:</b>		ENFORCEMENT				
<b>Date :</b>		11/6/2007				
<b>Action:</b>		Verbal Communication				
<b>Action Type:</b>		ENFORCEMENT				
<b>Date :</b>		10/31/2007				

<b>Map Key</b>	<b>Number of Records</b>	<b>Direction</b>	<b>Distance (mi/ft)</b>	<b>Elev/Diff (ft)</b>	<b>Site</b>	<b>DB</b>
<b>Action:</b>		Site Visit / Inspection / Sampling				
<b>Action Type:</b>		ENFORCEMENT				
<b>Date :</b>		10/30/2007				
<b>Action:</b>		Meeting				
<b>Action Type:</b>		ENFORCEMENT				
<b>Date :</b>		10/11/2007				
<b>Action:</b>		File review				
<b>Action Type:</b>		RESPONSE				
<b>Date :</b>		10/8/2007				
<b>Action:</b>		Other Report / Document				
<b>Action Type:</b>		ENFORCEMENT				
<b>Date :</b>		9/25/2007				
<b>Action:</b>		Site Visit / Inspection / Sampling				
<b>Action Type:</b>		ENFORCEMENT				
<b>Date :</b>		9/25/2007				
<b>Action:</b>		Verbal Enforcement				
<b>Action Type:</b>		ENFORCEMENT				
<b>Date :</b>		9/18/2007				
<b>Action:</b>		Verbal Communication				
<b>Action Type:</b>		ENFORCEMENT				
<b>Date :</b>		8/13/2007				
<b>Action:</b>		Verbal Enforcement				
<b>Action Type:</b>		ENFORCEMENT				
<b>Date :</b>		8/7/2007				
<b>Action:</b>		Meeting				
<b>Action Type:</b>		ENFORCEMENT				
<b>Date :</b>		7/25/2007				
<b>Action:</b>		Verbal Enforcement				
<b>Action Type:</b>		ENFORCEMENT				
<b>Date :</b>		6/26/2007				
<b>Action:</b>		File review				
<b>Action Type:</b>		ENFORCEMENT				
<b>Date :</b>		5/16/2007				
<b>Action:</b>		Verbal Communication				
<b>Action Type:</b>		ENFORCEMENT				
<b>Date :</b>		5/9/2007				
<b>Action:</b>		File review				
<b>Action Type:</b>		RESPONSE				
<b>Date :</b>		5/7/2007				
<b>Action:</b>		Remedial Progress Report				
<b>Action Type:</b>		ENFORCEMENT				
<b>Date :</b>		4/19/2007				
<b>Action:</b>		Verbal Communication				
<b>Action Type:</b>		ENFORCEMENT				
<b>Date :</b>		4/16/2007				
<b>Action:</b>		Site Visit / Inspection / Sampling				
<b>Action Type:</b>		ENFORCEMENT				
<b>Date :</b>		4/16/2007				
<b>Action:</b>		Verbal Enforcement				
<b>Action Type:</b>		ENFORCEMENT				
<b>Date :</b>		10/17/2006				
<b>Action:</b>		Staff Letter				

<b>Map Key</b>	<b>Number of Records</b>	<b>Direction</b>	<b>Distance (mi/ft)</b>	<b>Elev/Diff (ft)</b>	<b>Site</b>	<b>DB</b>
<hr/>						
<b>Action Type:</b>		ENFORCEMENT				
<b>Date :</b>		10/13/2006				
<b>Action:</b>		File review				
<b>Action Type:</b>		ENFORCEMENT				
<b>Date :</b>		8/24/2006				
<b>Action:</b>		Verbal Enforcement				
<b>Action Type:</b>		RESPONSE				
<b>Date :</b>		7/30/2006				
<b>Action:</b>		Well Installation Report				
<b>Action Type:</b>		ENFORCEMENT				
<b>Date :</b>		5/8/2006				
<b>Action:</b>		File review				
<b>Action Type:</b>		ENFORCEMENT				
<b>Date :</b>		4/26/2006				
<b>Action:</b>		File review				
<b>Action Type:</b>		ENFORCEMENT				
<b>Date :</b>		4/24/2006				
<b>Action:</b>		File review				
<b>Action Type:</b>		ENFORCEMENT				
<b>Date :</b>		4/18/2006				
<b>Action:</b>		Verbal Communication				
<b>Action Type:</b>		ENFORCEMENT				
<b>Date :</b>		4/11/2006				
<b>Action:</b>		Meeting				
<b>Action Type:</b>		ENFORCEMENT				
<b>Date :</b>		1/9/2006				
<b>Action:</b>		Verbal Enforcement				
<b>Action Type:</b>		ENFORCEMENT				
<b>Date :</b>		1/8/2006				
<b>Action:</b>		Site Visit / Inspection / Sampling				
<b>Action Type:</b>		Other				
<b>Date :</b>		9/23/2005				
<b>Action:</b>		Leak Reported				
<b>Action Type:</b>		Other				
<b>Date :</b>		8/22/2005				
<b>Action:</b>		Leak Discovery				

**LUST Cleanup Sites from GeoTracker Cleanup Sites Data Download - Regulatory Contacts**

<b>Contact Type:</b>	Regional Board Caseworker	<b>Address:</b>	3737 MAIN STREET, SUITE 500
<b>Contact Name:</b>	VALERIE JAHN-BULL	<b>Email:</b>	valerie.jahn-bull@waterboards.ca.gov
<b>City:</b>	RIVERSIDE	<b>Phone No:</b>	9517824903
<b>Organization Name:</b>	SANTA ANA RWQCB (REGION 8)		

**LUST Cleanup Sites from GeoTracker Cleanup Sites Data Download - Status History**

<b>Status:</b>	Completed - Case Closed
<b>Status Date:</b>	2/7/2018
<b>Status:</b>	Open - Eligible for Closure
<b>Status Date:</b>	3/30/2016
<b>Status:</b>	Open - Verification Monitoring
<b>Status Date:</b>	1/21/2015

Map Key	Number of Records	Direction	Distance (mi/ft)	Elev/Diff (ft)	Site	DB
Status:		Open - Remediation				
Status Date:		4/17/2008				
Status:		Open - Remediation				
Status Date:		1/4/2008				
Status:		Open - Remediation				
Status Date:		5/7/2007				
Status:		Open - Case Begin Date				
Status Date:		8/22/2005				
Status:		Open - Site Assessment				
Status Date:		8/22/2005				

#### LUST Sites from GeoTracker Search - Regulatory Profile

Site Facility Name:	MICELI PROPERTY	Potential COC:	GASOLINE
Site Facility Type:	LUST CLEANUP SITE	Facility Type:	
Cleanup Status:	COMPLETED - CASE CLOSED	Composting Method:	
Project Status:		Address:	4271 MARKET STREET
WDR Place Type:		City:	RIVERSIDE
WDR File:		Zip:	92501
WDR Order:		County:	RIVERSIDE
CUF Priority Assig:		CUF Claim:	
CUF Amount Paid:			
File Location:	REGIONAL BOARD		
Designated Beneficial Use:	MUN, AGR, IND, PROC		
Project Oversight Agencies:			
Report Link:	<a href="https://geotracker.waterboards.ca.gov/profile_report?global_id=T0606503270">https://geotracker.waterboards.ca.gov/profile_report?global_id=T0606503270</a>		
Cleanup Status Detail:	COMPLETED - CASE CLOSED AS OF 2/7/2018		
Cleanup History Link:	<a href="https://geotracker.waterboards.ca.gov/profile_report_include?global_id=T0606503270&amp;tabname=regulatoryhistory">https://geotracker.waterboards.ca.gov/profile_report_include?global_id=T0606503270&amp;tabname=regulatoryhistory</a>		
Potential Media of Concern:	AQUIFER USED FOR DRINKING WATER SUPPLY		
User Defined Beneficial Use:			
DWR GW Sub Basin:	Upper Santa Ana Valley - Riverside-Arlington (8-002.03)		
Calwater Watershed Name:	Santa Ana River - Middle Santa Ana River - Riverside (801.27)		
Post Closure Site Management:			
Future Land Use:			
Cleanup Oversight Agencies:	SANTA ANA RWQCB (REGION 8) (LEAD) - CASE #: 083304025T CASEWORKER: VALERIE JAHN-BULL RIVERSIDE COUNTY LOP		
Groundwater Monitoring Freque:	# OF WELLS MONITORED - QUARTERLY : 11		
	REASONS FOR QUARTERLY OR MONTHLY OR OTHER GROUNDWATER MONITORING: Assessment Incomplete - add'l lateral soil/GW assessment req'd WDR Permit Requirement - pending ISCO as GW remedy Well Being Sampled During Remedial Action for Progress Assessment - VES/AS pending AQMD moratorium & per-ozone sparging proposed Well Being Sampled For Free Product Evaluation and Reduction Verification - Historical LPH in MW-1, MW-3 & MW-6 Well Has Not Shown Reliable Consistency Yet To Warrant Reduction in Sampling Frequency - LPH/GW concs. fluctuate significantly qtr to qtr.		
Designated Beneficial Use Desc:	Municipal and Domestic Supply, Agricultural Supply, Industrial Service Supply, Industrial Process Supply		
Site History:			

Environmental reports pertaining to subsurface investigations/testing and site remediation performed in conjunction with this project, as well as the Regional Board case file, should be reviewed in their entirety to obtain further details regarding this cleanup effort. Regional Board staff are not responsible for the accuracy of any professional interpretations provided in reports submitted by consultants working for the responsible party.

#### LUST Sites from GeoTracker Search - Cleanup Status History

Status:	Completed - Case Closed
Date :	2/7/2018
Status:	Open - Eligible for Closure

Map Key	Number of Records	Direction	Distance (mi/ft)	Elev/Diff (ft)	Site	DB
<b>Date :</b>		3/30/2016				
<b>Status:</b>		Open - Verification Monitoring				
<b>Date :</b>		1/21/2015				
<b>Status:</b>		Open - Remediation				
<b>Date :</b>		4/17/2008				
<b>Status:</b>		Open - Remediation				
<b>Date :</b>		1/4/2008				
<b>Status:</b>		Open - Remediation				
<b>Date :</b>		5/7/2007				
<b>Status:</b>		Open - Site Assessment				
<b>Date :</b>		8/22/2005				
<b>Status:</b>		Open - Case Begin Date				
<b>Date :</b>		8/22/2005				

**LUST Sites from GeoTracker Search - Cleanup Action Report (as of May 29, 2021)**

**Action Type:** UNKNOWN **Begin Date:** 1/1/1965  
**Phase:** **End Date:**  
**Contaminant Mass Removed:**  
**Description:**

**LUST Sites from GeoTracker Search - Regulatory Activities (as of May 29, 2021)**

**Action Type:** Other Regulatory Actions  
**Action Date:** 2/7/2018  
**Received Issue Date:** 2/7/2018  
**Action:** Closure/No Further Action Letter  
**Doc Link:** [https://geotracker.waterboards.ca.gov/view\\_documents?global\\_id=T0606503270&enforcement\\_id=6348819&temptable=ENFORCEMENT](https://geotracker.waterboards.ca.gov/view_documents?global_id=T0606503270&enforcement_id=6348819&temptable=ENFORCEMENT)

**Title Description Comments:**

EO issued final NFA

**Action Type:** Notices  
**Action Date:** 12/6/2017  
**Received Issue Date:** 12/6/2017  
**Action:** Notification - Fee Title Owners Notice  
**Doc Link:** [https://geotracker.waterboards.ca.gov/view\\_documents?global\\_id=T0606503270&enforcement\\_id=6342782&temptable=ENFORCEMENT](https://geotracker.waterboards.ca.gov/view_documents?global_id=T0606503270&enforcement_id=6342782&temptable=ENFORCEMENT)

**Title Description Comments:**

issued draft closure notice to property owner

**Action Type:** Notices  
**Action Date:** 12/6/2017  
**Received Issue Date:** 12/6/2017  
**Action:** Notification - Public Notice of Case Closure  
**Doc Link:** [https://geotracker.waterboards.ca.gov/view\\_documents?global\\_id=T0606503270&enforcement\\_id=6342783&temptable=ENFORCEMENT](https://geotracker.waterboards.ca.gov/view_documents?global_id=T0606503270&enforcement_id=6342783&temptable=ENFORCEMENT)

**Title Description Comments:**

issued draft closure notice for public/stakeholder comment

**Action Type:** Other Regulatory Actions  
**Action Date:** 9/14/2017  
**Received Issue Date:** 9/14/2017  
**Action:** Technical Correspondence / Assistance / Other  
**Doc Link:**

Map Key	Number of Records	Direction	Distance (mi/ft)	Elev/Diff (ft)	Site	DB
<b>Title Description Comments:</b>						
Spoke w/RP rep. from City (Kaitlyn Nguyen) - add'l historical info. needed for UST removal/disposal and LPH removal program (manifest docs)- also discussed GEIMS uploads - particularly EDF lab data - incomplete records &/or accessibility for data compilation has delayed closure processing & public noticing. Per RP request, VJB sent follow-up email to memorialize add'l actions needed by RP & consultant (AECOM). Kaitlyn was not aware that AECOM had not uploaded all available site data, but she will see that matter is addressed ASAP. She will also try to track down disposal records/documentation.						
<b>Action Type:</b>		Other Regulatory Actions				
<b>Action Date:</b>		9/13/2017				
<b>Received Issue Date:</b>		9/13/2017				
<b>Action:</b>		Technical Correspondence / Assistance / Other				
<b>Doc Link:</b>						
<b>Title Description Comments:</b>						
VJB left VM re: case closure - based on available site records/GEIMs, need add'l info to complete closure rationale - UST removal/disposal info., LPH removal manifest/disposal documentation and comprehensive GEIMS UPLOADS - LAB EDF, etc. from 2012 to PRESENT.						
<b>Action Type:</b>		Other Regulatory Actions				
<b>Action Date:</b>		6/19/2017				
<b>Received Issue Date:</b>		6/19/2017				
<b>Action:</b>		Technical Correspondence / Assistance / Other				
<b>Doc Link:</b>						
<b>Title Description Comments:</b>						
VJB sent email to RP (City - Kaitlyn Nguyen )requested fee title holder verification info. and surrounding parcel owner/occupant info. for closure notification pursuant to H&S Code.						
<b>Action Type:</b>		Other Regulatory Actions				
<b>Action Date:</b>		5/25/2017				
<b>Received Issue Date:</b>		5/25/2017				
<b>Action:</b>		File review				
<b>Doc Link:</b>						
<b>Title Description Comments:</b>						
review - preparation of case closure rationale/public notification information						
<b>Action Type:</b>		Response Requested - Other				
<b>Action Date:</b>		2/24/2017				
<b>Received Issue Date:</b>		2/24/2017				
<b>Action:</b>		Email Correspondence				
<b>Doc Link:</b>						
<b>Title Description Comments:</b>						
Project Update rec'd from URS (AECOM) - VES/AS system decommissioning scheduled week of 2/27. Well abandonment activities scheduled for March - 3/20-3/31.						
<b>Action Type:</b>		Other Regulatory Actions				
<b>Action Date:</b>		11/8/2016				
<b>Received Issue Date:</b>		11/8/2016				
<b>Action:</b>		File review				
<b>Doc Link:</b>						
<b>Title Description Comments:</b>						
Site has already been identified "EFC" - pending admin processing/public noticing. Rec'd email from City (RP) - they would like permission to abandon site wells/remediation equipment now, which may facilitate buyer/developer. RB discussed w/KRW and sent email response to provide concurrence/approval.						
<b>Action Type:</b>		Other Regulatory Actions				
<b>Action Date:</b>		4/12/2016				
<b>Received Issue Date:</b>		4/12/2016				
<b>Action:</b>		Clean Up Fund - Case Closure Review Summary Report (RSR)				
<b>Doc Link:</b>		<a href="https://geotracker.waterboards.ca.gov/view_documents?global_id=T0606503270&amp;enforcement_id=6395231&amp;temptable=ENFORCEMENT">https://geotracker.waterboards.ca.gov/view_documents?global_id=T0606503270&amp;enforcement_id=6395231&amp;temptable=ENFORCEMENT</a>				
<b>Title Description Comments:</b>						

Map Key	Number of Records	Direction	Distance (mi/ft)	Elev/Diff (ft)	Site	DB
---------	-------------------	-----------	------------------	----------------	------	----

1ST RSR Rationale Concur April 2016

**Action Type:** Other Regulatory Actions  
**Action Date:** 3/30/2016  
**Received Issue Date:** 3/30/2016  
**Action:** Staff Letter  
**Doc Link:** https://geotracker.waterboards.ca.gov/view\_documents?global\_id=T0606503270&enforcement\_id=6280868&temptable=ENFORCEMENT  
**Title Description Comments:**

**Action Type:** Other Regulatory Actions  
**Action Date:** 3/3/2016  
**Received Issue Date:** 3/3/2016  
**Action:** Technical Correspondence / Assistance / Other  
**Doc Link:**  
**Title Description Comments:**

RB sent correspondence to AECOM (Bill O'Braitis) to inquire about PHC mass removal for recent 2-week VES/FOT test, which was not cited in report of findings. Rec'd response indicating that estimated mass removal was quantified @ ~50 pounds - represents an order of magnitude reduction from previous lucrative 4-month extraction effort.

**Action Type:** Response Requested - Reports  
**Action Date:** 12/30/2015  
**Received Issue Date:** 1/29/2016  
**Action:** Pilot Study/ Treatability Report - Regulator Responded  
**Doc Link:** https://geotracker.waterboards.ca.gov/view\_documents\_all?global\_id=T0606503270&doc\_id=5882592  
**Title Description Comments:**

Soil Vapor Extraction Fall-off Test Report - FOT results showed moderate PHCs, which declined during 2-week event, suggests that significant extractable hydrocarbon mass has been depleted, residual PHCs are tied up in finer-grained lithology. RB noted that mass removal for recent effort was not cited - sent email to AECOM requesting add'l info. needed for case record and closure support. Upon review of case fi/e/supplemental information, staff determined EFC. and issued email notification to RP.

**Action Type:** Other Regulatory Actions  
**Action Date:** 10/22/2015  
**Received Issue Date:** 10/22/2015  
**Action:** Technical Correspondence / Assistance / Other  
**Doc Link:**  
**Title Description Comments:**

VJB provided update on project status to SB USTCF personnel - 2-week VES test is underway and scheduled to be completed by no later than 11/1. RB & SB to schedule conference call discussion on case, pending receipt of AECOM's report of findings.

**Action Type:** Response Requested - Other  
**Action Date:** 10/14/2015  
**Received Issue Date:** 10/14/2015  
**Action:** Other Report / Document  
**Doc Link:**  
**Title Description Comments:**

Project Update - AECOM has rec'd approval from AQMD to commence w/VES testing. - field schedule has been set 10/20 thru 11/3.

**Action Type:** Other Regulatory Actions  
**Action Date:** 10/7/2015  
**Received Issue Date:** 10/7/2015  
**Action:** Email Correspondence  
**Doc Link:**  
**Title Description Comments:**

RB requested update on permit modification and inquired about potential field schedule.AECOM (URS) has a meeting scheduled w/AQMD personnel to discuss "permit modification" and will follow up w/progress report next week.

**Action Type:** Other Regulatory Actions



Map Key	Number of Records	Direction	Distance (mi/ft)	Elev/Diff (ft)	Site	DB
<b>Action Date:</b>		8/31/2015				
<b>Received Issue Date:</b>		8/31/2015				
<b>Action:</b>		Email Correspondence				
<b>Doc Link:</b>						
<b>Title Description Comments:</b>						
RB replied to URS/AECOM - sent concurrence for proposed course - expedited AQMD permit modification and req'd regular updates.						
<b>Action Type:</b>		Response Requested - Other				
<b>Action Date:</b>		8/21/2015				
<b>Received Issue Date:</b>		8/21/2015				
<b>Action:</b>		Email Correspondence - Regulator Responded				
<b>Doc Link:</b>						
<b>Title Description Comments:</b>						
Status update - correspondence detailed AQMD permitting issue - AECOM (URS) will proceed with expedited permit modification ASAP						
<b>Action Type:</b>		Other Regulatory Actions				
<b>Action Date:</b>		8/6/2015				
<b>Received Issue Date:</b>		8/6/2015				
<b>Action:</b>		Technical Correspondence / Assistance / Other				
<b>Doc Link:</b>						
<b>Title Description Comments:</b>						
VJB/KRW discussed case w/SB personnel - Pat Cullen, Bob Trommer & Lola Barba of Orphan Site Fund Mgr - RB very concerned about substantial mass (8,700#) that was removed during "fall-off" test" that was intended to prove PHCs were tied up/not recoverable/not mobile leach source - instead showed substantial recoverable mass was still present and extractable - represents significant threat to GW immediately below. City already prepared to conduct 2-week VES event to follow up on high residual PHCs encountered in CSBs. Field work delayed briefly due to AQMD permit issue, but anticipated to be resolved quickly. As such, SB & RB staff agreed to reconvene to discuss findings in ~ 2 months - early Oct.. According to SB Fund staff accounting, site has not exhausted total allowable OSCA/grant \$\$\$ - as was believed. SB will verify expenditures and inform RB RE: whether add'l monies are potentially available to City. Per SB OSCF personnel, the City site rec'd \$1,395,715. Although old program has been terminated/replaced - City could still be eligible to receive ~\$100K before reaching their \$1.5M cap. As such, OSCF recommended RP (City) re-apply by submitting an application under new OSCF. VJB to notify City of opportunity.						
<b>Action Type:</b>		Response Requested - Other				
<b>Action Date:</b>		6/16/2015				
<b>Received Issue Date:</b>		6/16/2015				
<b>Action:</b>		Email Correspondence				
<b>Doc Link:</b>						
<b>Title Description Comments:</b>						
Project Update - VES testing scheduled to commence July 1st (~2 weeks duration (MAX)						
<b>Action Type:</b>		Response Requested - Other				
<b>Action Date:</b>		6/16/2015				
<b>Received Issue Date:</b>		6/16/2015				
<b>Action:</b>		Email Correspondence				
<b>Doc Link:</b>						
<b>Title Description Comments:</b>						
Project update - AECOM sent message indicating that commencement of VES test was postponed due to AQMD permit issue. AECOM will notify RB of revised field schedule once established.						
<b>Action Type:</b>		Enforcement/Orders				
<b>Action Date:</b>		5/20/2015				
<b>Received Issue Date:</b>		5/20/2015				
<b>Action:</b>		Verbal Enforcement				
<b>Doc Link:</b>						
<b>Title Description Comments:</b>						
VJB req'd update on approved WP scope of VES testing - Per Brent - AECOM is in the process of renewing the AQMD permit - RB will be notified when the field testing has been scheduled.						
<b>Action Type:</b>		Other Regulatory Actions				
<b>Action Date:</b>		4/16/2015				

Map Key	Number of Records	Direction	Distance (mi/ft)	Elev/Diff (ft)	Site	DB
<b>Received Issue Date:</b>		4/16/2015				
<b>Action:</b>		Staff Letter				
<b>Doc Link:</b>		https://geotracker.waterboards.ca.gov/view_documents?global_id=T0606503270&enforcement_id=6242039&temptable=ENFORCEMENT				
<b>Title Description Comments:</b>		RB issued agency approval (via email) for VES WP scope				
<b>Action Type:</b>		Other Regulatory Actions				
<b>Action Date:</b>		4/15/2015				
<b>Received Issue Date:</b>		4/15/2015				
<b>Action:</b>		Technical Correspondence / Assistance / Other				
<b>Doc Link:</b>						
<b>Title Description Comments:</b>		VJB contacted Brent & Paul (AECOM) - discussed VES Test WP scope - proposes VE-5/6 be utilized for testing. RB assumes VE-5/6 "B" zone wells (this was not explicitly stated). Per mtg./discussion other existing wells (e.g. AS wells and MW-3R/6) would also be evaluated for testing (WP did not explicitly state that this was done). Paul said the nearby AS wells (70-75') and MW's (60-80') were gauged - contained GW - thus, they felt not to be useful for extraction. RB also noted that WP proposal states VE-8(B) was eliminated as a potential extraction point (despite history of high vapor concs.) due to "low flow rates" - VJB unable to locate well performance data to confirm/verify - Paul said flow rates for individual wells were "field notes" only - never tabulated, he recalls that VE-8(B) exhibited substantially lower (single digit) cfm, as compared to most others (e.g SVE-1/2, VE-5/6B, etc) which averaged around 30-50 cfm. Based on phone conversation, it would appear that test scope was fully evalaute/considered to develop proposal, as req'd by RB directives.				
<b>Action Type:</b>		Response Requested - Workplans				
<b>Action Date:</b>		4/1/2015				
<b>Received Issue Date:</b>		3/30/2015				
<b>Action:</b>		Pilot Study / Treatability Workplan - Regulator Responded				
<b>Doc Link:</b>		https://geotracker.waterboards.ca.gov/view_documents_all?global_id=T0606503270&doc_id=5838041				
<b>Title Description Comments:</b>		VES Remedial Testing WP				
<b>Action Type:</b>		Other Regulatory Actions				
<b>Action Date:</b>		1/21/2015				
<b>Received Issue Date:</b>		1/21/2015				
<b>Action:</b>		Meeting				
<b>Doc Link:</b>						
<b>Title Description Comments:</b>		RB(VJB/KRW)met w/RP (City) representatives & env. consultant (URS - Paul Peterson) to discuss results from "fall-off" VES test completed on new vapor points (e.g SB-1/SVE-1 & SB-4/SVE-2) installed during CSB. URS has recommended site closure, but RB has concerns about the significant mass that was readily recovered - estimated mass of 8,700 POUNDS in just 3-4 months - begs the question of what really remains in close proximity of underlying GW (within ~15') - memo.				
<b>Action Type:</b>		Response Requested - Other				
<b>Action Date:</b>		6/30/2014				
<b>Received Issue Date:</b>		11/4/2014				
<b>Action:</b>		Request for Closure - Regulator Responded				
<b>Doc Link:</b>		https://geotracker.waterboards.ca.gov/view_documents_all?global_id=T0606503270&doc_id=5825704				
<b>Title Description Comments:</b>		Soil Vapor Extraction Fall-off Treat & Request for Closure - Discussed site data w/KRW - extraordinary mass removal (8,700 #) reported during "fall-off" test - case not ready for closure - sent follow-up email & requested stakeholder meeting				
<b>Action Type:</b>		Other Regulatory Actions				
<b>Action Date:</b>		4/1/2014				
<b>Received Issue Date:</b>		4/1/2014				
<b>Action:</b>		Staff Letter				
<b>Doc Link:</b>		https://geotracker.waterboards.ca.gov/view_documents?global_id=T0606503270&enforcement_id=6198169&temptable=ENFORCEMENT				
<b>Title Description Comments:</b>		RB issued agency approval				

Map Key	Number of Records	Direction	Distance (mi/ft)	Elev/Diff (ft)	Site	DB
<b>Action Type:</b>		Other Regulatory Actions				
<b>Action Date:</b>		3/13/2014				
<b>Received Issue Date:</b>		3/13/2014				
<b>Action:</b>		File review				
<b>Doc Link:</b>						
<b>Title Description Comments:</b>						
Rev'd workplan for VES Fall-Off Test (3-10 days) - 3/20 - drafted agency letter - fwd to KRW for review/comment.						
<b>Action Type:</b>		Response Requested - Workplans				
<b>Action Date:</b>		2/28/2014				
<b>Received Issue Date:</b>		2/28/2014				
<b>Action:</b>		Pilot Study / Treatability Workplan - Regulator Responded				
<b>Doc Link:</b>		<a href="https://geotracker.waterboards.ca.gov/view_documents_all?global_id=T0606503270&amp;doc_id=5800260">https://geotracker.waterboards.ca.gov/view_documents_all?global_id=T0606503270&amp;doc_id=5800260</a>				
<b>Title Description Comments:</b>						
VES Test Workplan - not uploaded by RP rep						
<b>Action Type:</b>		Response Requested - Other				
<b>Action Date:</b>		2/11/2014				
<b>Received Issue Date:</b>		2/11/2014				
<b>Action:</b>		Verbal Communication				
<b>Doc Link:</b>						
<b>Title Description Comments:</b>						
Project Update - Spoke w/City (Kaitlyn) - City council approved the short-term VES test. URS will forward workplan proposal for RB review/approval						
<b>Action Type:</b>		Other Regulatory Actions				
<b>Action Date:</b>		10/29/2013				
<b>Received Issue Date:</b>		10/29/2013				
<b>Action:</b>		Meeting				
<b>Doc Link:</b>						
<b>Title Description Comments:</b>						
RB met w/City personnel & consultant (URS) to discuss agency concerns w/recent findings - City has limited funding mechanisms for completing add'l testing. SVS results suggest no significant (VI) threat at surface, though CU may be necessary for unrestricted use/redevelopment. The City currently has no interested buyers. RB/stakeholders discussed very elevated residual PHCs encountered proximate GW during CSB - developed conceptual scope for short-term vapor testing (8-24hr) on newly-installed vapor points (SB-1/SB-4) to evaluate recoverable mass/loading and associated threat to underlying GW resource. One add'l round of post-remedy GWS was previously req'd for closure, but City may not have adequate funding. KRW/VJB discussed using 2013-2014 lab contract to collect post-remediation GWS data needed to evaluate contaminant "rebound" & quantify current GW conditions in support of closure.						
<b>Action Type:</b>		Response Requested - Reports				
<b>Action Date:</b>		6/30/2013				
<b>Received Issue Date:</b>		7/12/2013				
<b>Action:</b>		Soil and Water Investigation Report - Regulator Responded				
<b>Doc Link:</b>		<a href="https://geotracker.waterboards.ca.gov/view_documents_all?global_id=T0606503270&amp;doc_id=5786919">https://geotracker.waterboards.ca.gov/view_documents_all?global_id=T0606503270&amp;doc_id=5786919</a>				
<b>Title Description Comments:</b>						
Confirmation Soil Sampling Report						
<b>Action Type:</b>		Other Regulatory Actions				
<b>Action Date:</b>		6/18/2013				
<b>Received Issue Date:</b>		6/18/2013				
<b>Action:</b>		File review				
<b>Doc Link:</b>						
<b>Title Description Comments:</b>						
Confirmation soil sampling and shallow soil vapor testing was completed in March. No report of findings has been submitted to date. One add'l round of GWS also req'd prior to closure (per meeting and directive). Further site evaluation to be completed pending receipt of data.						
<b>Action Type:</b>		Other Regulatory Actions				
<b>Action Date:</b>		2/7/2013				
<b>Received Issue Date:</b>		2/7/2013				

Map Key	Number of Records	Direction	Distance (mi/ft)	Elev/Diff (ft)	Site	DB
<b>Action:</b>		Staff Letter				
<b>Doc Link:</b>		<a href="https://geotracker.waterboards.ca.gov/view_documents?global_id=T0606503270&amp;enforcement_id=6148859&amp;temptable=ENFORCEMENT">https://geotracker.waterboards.ca.gov/view_documents?global_id=T0606503270&amp;enforcement_id=6148859&amp;temptable=ENFORCEMENT</a>				
<b>Title Description Comments:</b>		SVS/RA & CSB scopes - issued conditional approval				
<b>Action Type:</b>		Response Requested - Other				
<b>Action Date:</b>		8/30/2012				
<b>Received Issue Date:</b>		11/21/2012				
<b>Action:</b>		Other Report / Document - Regulator Responded				
<b>Doc Link:</b>		<a href="https://geotracker.waterboards.ca.gov/view_documents_all?global_id=T0606503270&amp;doc_id=5762402">https://geotracker.waterboards.ca.gov/view_documents_all?global_id=T0606503270&amp;doc_id=5762402</a>				
<b>Title Description Comments:</b>		- Shallow Soil Vapor Survey & Confirmation Soil Sampling Proposal				
<b>Action Type:</b>		Other Regulatory Actions				
<b>Action Date:</b>		6/21/2012				
<b>Received Issue Date:</b>		6/21/2012				
<b>Action:</b>		Meeting				
<b>Doc Link:</b>						
<b>Title Description Comments:</b>		RB met w/RP (Riv Dev. Dept.) to discuss revised scope of verification sampling - soil vapor survey/RA & CSB - tweaked proposal to maximize data collection and minimize overhead, as cost savings. RP will ask contractor (URS) to finalize workplan for final agency approval - field work tentatively scheduled for ~July thru Sept, all activities must be completed/reported by year end due to City budgeting/fiscal constraints.				
<b>Action Type:</b>		Other Regulatory Actions				
<b>Action Date:</b>		6/15/2012				
<b>Received Issue Date:</b>		6/15/2012				
<b>Action:</b>		Technical Correspondence / Assistance / Other				
<b>Doc Link:</b>						
<b>Title Description Comments:</b>		RB rec'd REVISED RFP/cost estimate from Riv. Development Dept. - for soil vapor/RA, CSB & GWS scope - proposal provides more detail & revised costs - further changes could be made to maximize data collection and minimize cost. RB to meet w/RDD to discuss scope further.				
<b>Action Type:</b>		Other Regulatory Actions				
<b>Action Date:</b>		5/23/2012				
<b>Received Issue Date:</b>		5/23/2012				
<b>Action:</b>		Technical Correspondence / Assistance / Other				
<b>Doc Link:</b>						
<b>Title Description Comments:</b>		RB rec'd RFP/cost estimate from Rive Development Dept. - for soil vapor/RA, CSB & GWS scope - proposal was more cost and less detail - lacked detail - e.g. logisitics of field screening & well completion contingency, soil vapor details & mobile vs. fixed lab, CSB & vapor probe locations (fig), etc. RB sent response requesting more info. and changes (GWS reduction, 6 (not 4)CSB points				
<b>Action Type:</b>		Other Regulatory Actions				
<b>Action Date:</b>		3/22/2012				
<b>Received Issue Date:</b>		3/22/2012				
<b>Action:</b>		Meeting				
<b>Doc Link:</b>						
<b>Title Description Comments:</b>		Met w/City & URS - discussed site status, funding resources and course of action. RB agreed to allow site to skip to CSB & soil vapor survey/RA, forego vapor system rebound testing/sampling as cost savings. CSB scope to include 4-6 verification points, also GWS now and pending CSB results (2 events min.)				
<b>Action Type:</b>		Response Requested - Reports				
<b>Action Date:</b>		3/14/2012				
<b>Received Issue Date:</b>		3/14/2012				
<b>Action:</b>		Remedial Progress Report				
<b>Doc Link:</b>						
<b>Title Description Comments:</b>						

Map Key	Number of Records	Direction	Distance (mi/ft)	Elev/Diff (ft)	Site	DB
---------	-------------------	-----------	------------------	----------------	------	----

- RB rec'd add'l remediation (O&M) data - still lacking vapor well data...mtg scheduled for 3/22.

**Action Type:** Other Regulatory Actions  
**Action Date:** 2/3/2012  
**Received Issue Date:** 2/3/2012  
**Action:** File review  
**Doc Link:**  
**Title Description Comments:**

RB rev'd 4th Qtr'12 Reports - limited vapor/remediation data collected since start-up, req'd add'l data & approved termination of air-sparging component & 4 qtrs post-remedy GWS.

**Action Type:** Enforcement/Orders  
**Action Date:** 11/1/2011  
**Received Issue Date:** 11/1/2011  
**Action:** Verbal Enforcement  
**Doc Link:**  
**Title Description Comments:**

case file review - 2nd & 3rd Qtr GH2O/Remediation reports not on GEIMS - sent email requiring information be uploaded ASAP

**Action Type:** Other Regulatory Actions  
**Action Date:** 5/18/2011  
**Received Issue Date:** 5/18/2011  
**Action:** File review  
**Doc Link:**  
**Title Description Comments:**

Rev'd 1st Qtr Reports - No LPH observed during period, VES/AS ongoing - 2400# removed in period.

**Action Type:** Response Requested - Reports  
**Action Date:** 4/30/2011  
**Received Issue Date:** 5/3/2011  
**Action:** Monitoring Report - Quarterly  
**Doc Link:**  
**Title Description Comments:**

- 1st Qtr 2011 GH2O Report

**Action Type:** Response Requested - Reports  
**Action Date:** 4/30/2011  
**Received Issue Date:** 5/3/2011  
**Action:** Remedial Progress Report  
**Doc Link:**  
**Title Description Comments:**

- 1st qtr Remediation Report

**Action Type:** Other Regulatory Actions  
**Action Date:** 3/4/2011  
**Received Issue Date:** 3/4/2011  
**Action:** File review  
**Doc Link:**  
**Title Description Comments:**

Rev'd 4th Qtr Report - high dissolved-phase persists. VES/AS removed 3,996# during reporting period

**Action Type:** Response Requested - Reports  
**Action Date:** 1/31/2011  
**Received Issue Date:** 2/1/2011  
**Action:** Monitoring Report - Quarterly  
**Doc Link:**  
**Title Description Comments:**

Map Key	Number of Records	Direction	Distance (mi/ft)	Elev/Diff (ft)	Site	DB
---------	-------------------	-----------	------------------	----------------	------	----

- 4th Qtr Qtr 2010 GH2O Report

**Action Type:** Response Requested - Reports  
**Action Date:** 1/31/2011  
**Received Issue Date:** 2/1/2011  
**Action:** Remedial Progress Report  
**Doc Link:**  
**Title Description Comments:**

- 4th Qtr Remediation Report

**Action Type:** Other Regulatory Actions  
**Action Date:** 11/4/2010  
**Received Issue Date:** 11/4/2010  
**Action:** File review  
**Doc Link:**  
**Title Description Comments:**

Rev'd 3rd Qtr 2010 GH2O/Remediation Reports - corrective action ongoing - 80% up time (limited by AQMD Permit) - recovered ~ 8,283 pounds of PHC. LPH observed in MW-3R & MW-10.

**Action Type:** Response Requested - Reports  
**Action Date:** 10/30/2010  
**Received Issue Date:** 11/1/2010  
**Action:** Remedial Progress Report  
**Doc Link:**  
**Title Description Comments:**

- 3rd qtr 2010 Remediation (VES/AS) Report

**Action Type:** Response Requested - Reports  
**Action Date:** 10/30/2010  
**Received Issue Date:** 11/1/2010  
**Action:** Monitoring Report - Quarterly  
**Doc Link:**  
**Title Description Comments:**

- 3rd qtr 2010 GH2O Report

**Action Type:** Other Regulatory Actions  
**Action Date:** 9/2/2010  
**Received Issue Date:** 9/2/2010  
**Action:** Site Visit / Inspection / Sampling  
**Doc Link:**  
**Title Description Comments:**

RB conducted drive-by - remediation system did not appear operational - may have been shut-off due the AQMD monthly permit cap. RB to follow-up.

**Action Type:** Other Regulatory Actions  
**Action Date:** 8/11/2010  
**Received Issue Date:** 8/11/2010  
**Action:** Staff Letter  
**Doc Link:** [https://geotracker.waterboards.ca.gov/view\\_documents?global\\_id=T0606503270&enforcement\\_id=6060777&temptable=ENFORCEMENT](https://geotracker.waterboards.ca.gov/view_documents?global_id=T0606503270&enforcement_id=6060777&temptable=ENFORCEMENT)  
**Title Description Comments:**

Grant letter

**Action Type:** Other Regulatory Actions  
**Action Date:** 8/5/2010  
**Received Issue Date:** 8/5/2010  
**Action:** File review  
**Doc Link:**

Map Key	Number of Records	Direction	Distance (mi/ft)	Elev/Diff (ft)	Site	DB
<b>Title Description Comments:</b>						
Rev'd 2nd qtr data - LPH not observed - widespread TPH/BTEX - estimated PHC removal @ 5524 pounds this period.						
<b>Action Type:</b>		Response Requested - Reports				
<b>Action Date:</b>		7/30/2010				
<b>Received Issue Date:</b>		8/3/2010				
<b>Action:</b>		Monitoring Report - Quarterly				
<b>Doc Link:</b>						
<b>Title Description Comments:</b>						
- 2nd qtr 2010 GH2O Report						
<b>Action Type:</b>		Response Requested - Reports				
<b>Action Date:</b>		7/30/2010				
<b>Received Issue Date:</b>		8/3/2010				
<b>Action:</b>		Remedial Progress Report				
<b>Doc Link:</b>						
<b>Title Description Comments:</b>						
- 2nd qtr 2010 Remedial Progress Report						
<b>Action Type:</b>		Other Regulatory Actions				
<b>Action Date:</b>		7/1/2010				
<b>Received Issue Date:</b>		7/1/2010				
<b>Action:</b>		File review				
<b>Doc Link:</b>						
<b>Title Description Comments:</b>						
Rev'd 1st qtr data - LPH not observed - widespread TPH/BTEX - estimated PHC removal @ 5619 pounds this period.						
<b>Action Type:</b>		Response Requested - Reports				
<b>Action Date:</b>		4/30/2010				
<b>Received Issue Date:</b>		6/7/2010				
<b>Action:</b>		Monitoring Report - Quarterly				
<b>Doc Link:</b>						
<b>Title Description Comments:</b>						
- 1st qtr 2010 GH2 Report						
<b>Action Type:</b>		Response Requested - Reports				
<b>Action Date:</b>		4/30/2010				
<b>Received Issue Date:</b>		6/7/2010				
<b>Action:</b>		Remedial Progress Report				
<b>Doc Link:</b>						
<b>Title Description Comments:</b>						
- 1st qtr 2010 Remediation Report						
<b>Action Type:</b>		Other Regulatory Actions				
<b>Action Date:</b>		2/11/2010				
<b>Received Issue Date:</b>		2/11/2010				
<b>Action:</b>		File review				
<b>Doc Link:</b>						
<b>Title Description Comments:</b>						
RB rev'd 4th qtr 2009 GH2O/Remediation data. VES system removed ~1200# of PHC in <3 weeks of full operation. Max system influent of 3649 (FID) /1200 (lab), max benzene recorded at 160 ppmv (VE-10B). LPH observed in MW-1, MW-3R, MW-6 & MW-10 - biweekly (2X) recovery ongoing.						
<b>Action Type:</b>		Other Regulatory Actions				
<b>Action Date:</b>		2/2/2010				
<b>Received Issue Date:</b>		2/2/2010				
<b>Action:</b>		Site Visit / Inspection / Sampling				
<b>Doc Link:</b>						



Map Key	Number of Records	Direction	Distance (mi/ft)	Elev/Diff (ft)	Site	DB
<b>Title Description Comments:</b>						
driveby inspection - site VES operational						
<b>Action Type:</b> Response Requested - Reports <b>Action Date:</b> 1/30/2010 <b>Received Issue Date:</b> 1/19/2010 <b>Action:</b> Monitoring Report - Quarterly <b>Doc Link:</b> <b>Title Description Comments:</b> - 4th qtr 2009 GH2O Report						
<b>Action Type:</b> Response Requested - Reports <b>Action Date:</b> 1/30/2010 <b>Received Issue Date:</b> 1/19/2010 <b>Action:</b> Remedial Progress Report <b>Doc Link:</b> <b>Title Description Comments:</b> - 4th Qtr 2009 Remediation Report						
<b>Action Type:</b> Other Regulatory Actions <b>Action Date:</b> 1/7/2010 <b>Received Issue Date:</b> 1/7/2010 <b>Action:</b> Site Visit / Inspection / Sampling <b>Doc Link:</b> <b>Title Description Comments:</b> RB conducted drive-by inspection - VES system appears operational. Start-up sampling protocol not approved/rec'd before corrective action commenced. RB to request project update.						
<b>Action Type:</b> Other Regulatory Actions <b>Action Date:</b> 1/7/2010 <b>Received Issue Date:</b> 1/7/2010 <b>Action:</b> Technical Correspondence / Assistance / Other <b>Doc Link:</b> <b>Title Description Comments:</b> RB emailed/spoke w/Paul (URS). URS/City rec'd AQMD permit to operate in early-Dec. and initiated VES on 12/11. AQMD imposed significant restrictions (total flow of 215 scfm & nat'l gas usage) - limits VES unit operation at full capacity and will likely prolong c/up. Total of 20 out of 34 well are on-line & system is being optimized to focus on the hottest areas and maintain AQMD compliance.						
<b>Action Type:</b> Other Regulatory Actions <b>Action Date:</b> 11/5/2009 <b>Received Issue Date:</b> 11/5/2009 <b>Action:</b> File review <b>Doc Link:</b> <b>Title Description Comments:</b> Rev'd 3rd qtr GH2O/Remedial data - LPH present & has spread laterally to MW-10, but has decreased in overall thickness due to LPH recovery - resumed on weekly/biweekly as warranted. Active remediation still pending AQMD permit.						
<b>Action Type:</b> Response Requested - Reports <b>Action Date:</b> 10/30/2009 <b>Received Issue Date:</b> 10/30/2009 <b>Action:</b> Monitoring Report - Quarterly <b>Doc Link:</b> <b>Title Description Comments:</b> - 3rd qtr 09 GH2O Report						
<b>Action Type:</b> Response Requested - Reports <b>Action Date:</b> 10/30/2009						

<i>Map Key</i>	<i>Number of Records</i>	<i>Direction</i>	<i>Distance (mi/ft)</i>	<i>Elev/Diff (ft)</i>	<i>Site</i>	<i>DB</i>
<b>Received Issue Date:</b>		10/30/2009				
<b>Action:</b>		Remedial Progress Report				
<b>Doc Link:</b>						
<b>Title Description Comments:</b>						
		- 3rd qtr 09 Remedial Update Reprot				
<b>Action Type:</b>		Other Regulatory Actions				
<b>Action Date:</b>		10/27/2009				
<b>Received Issue Date:</b>		10/27/2009				
<b>Action:</b>		Meeting				
<b>Doc Link:</b>						
<b>Title Description Comments:</b>						
		RB has concerns about finances (labor costs) & project moving fwd, given time & \$\$ constraints of grant. Req'd that all costs be strictly controlled to maximize milestones under grant task/\$ allocation.				
<b>Action Type:</b>		Enforcement/Orders				
<b>Action Date:</b>		10/15/2009				
<b>Received Issue Date:</b>		10/15/2009				
<b>Action:</b>		Verbal Enforcement				
<b>Doc Link:</b>						
<b>Title Description Comments:</b>						
		RB req'd meeting - finances & project moving fwd., tentatively scheduled 10/27.				
<b>Action Type:</b>		Other Regulatory Actions				
<b>Action Date:</b>		10/13/2009				
<b>Received Issue Date:</b>		10/13/2009				
<b>Action:</b>		Staff Letter				
<b>Doc Link:</b>		https://geotracker.waterboards.ca.gov/view_documents?global_id=T0606503270&enforcement_id=6032843&temptable=ENFORCEMENT				
<b>Title Description Comments:</b>						
		EPA grant letter				
<b>Action Type:</b>		Response Requested - Other				
<b>Action Date:</b>		10/1/2009				
<b>Received Issue Date:</b>		10/1/2009				
<b>Action:</b>		Verbal Communication				
<b>Doc Link:</b>						
<b>Title Description Comments:</b>						
		- Email from Bill (URS) - project update. SCAQMD noticing completed, awaiting comment period. Barring significant public concern, VES permit may be issued by late Oct. LPH (MW-1, MW-3R, MW-6) persists and has spread (MW-10) in 3rd qtr, bi-weekly removal ongoing.				
<b>Action Type:</b>		Response Requested - Other				
<b>Action Date:</b>		9/30/2009				
<b>Received Issue Date:</b>		9/30/2009				
<b>Action:</b>		Verbal Communication				
<b>Doc Link:</b>						
<b>Title Description Comments:</b>						
		- Riverside Development Dept. requested RB grant letter				
<b>Action Type:</b>		Other Regulatory Actions				
<b>Action Date:</b>		9/1/2009				
<b>Received Issue Date:</b>		9/1/2009				
<b>Action:</b>		Meeting				
<b>Doc Link:</b>						
<b>Title Description Comments:</b>						
		conference call w/OSCA personnel - re: project expenditures. URS proposal for ISCO would only address GW and would still require VES followup to mitigate heavily impacted vadose zone, but would absorb more \$\$\$ than is left in grant. RB/OSCA concluded ISCO not worth price, expedite VES/AS.				

Map Key	Number of Records	Direction	Distance (mi/ft)	Elev/Diff (ft)	Site	DB
<hr/>						
<b>Action Type:</b>		Response Requested - Other				
<b>Action Date:</b>		8/31/2009				
<b>Received Issue Date:</b>		8/31/2009				
<b>Action:</b>		Verbal Communication				
<b>Doc Link:</b>						
<b>Title Description Comments:</b>						
<p>- email from URS (Paul) - rpt'd. progress w/respect to AQMD permit, since RB called AQMD. RP/URS instructed by AQMD to proceed with public noticing requirement prior to permit finalization.</p>						
<b>Action Type:</b>		Other Regulatory Actions				
<b>Action Date:</b>		8/26/2009				
<b>Received Issue Date:</b>		8/26/2009				
<b>Action:</b>		Technical Correspondence / Assistance / Other				
<b>Doc Link:</b>						
<b>Title Description Comments:</b>						
<p>RB called AQMD to request add'l info on application status. Discussed details of C/U &amp; grant w/Angela. Left detailed message w/Amir.</p>						
<b>Action Type:</b>		Response Requested - Other				
<b>Action Date:</b>		8/25/2009				
<b>Received Issue Date:</b>		8/25/2009				
<b>Action:</b>		Verbal Communication				
<b>Doc Link:</b>						
<b>Title Description Comments:</b>						
<p>- Spoke w/URS (Bill/Paul) - GH2O table has dropped significantly and LPH has returned. Interim recovery has resumed - M/F each week. URS estimates removal per event to be ~300 gal liquid/40-50 gal product.</p>						
<b>Action Type:</b>		Other Regulatory Actions				
<b>Action Date:</b>		7/30/2009				
<b>Received Issue Date:</b>		7/30/2009				
<b>Action:</b>		Staff Letter				
<b>Doc Link:</b>		<a href="https://geotracker.waterboards.ca.gov/view_documents?global_id=T0606503270&amp;enforcement_id=6026007&amp;temptable=ENFORCEMENT">https://geotracker.waterboards.ca.gov/view_documents?global_id=T0606503270&amp;enforcement_id=6026007&amp;temptable=ENFORCEMENT</a>				
<b>Title Description Comments:</b>						
<p>Resolution - GWS frequency</p>						
<b>Action Type:</b>		Other Regulatory Actions				
<b>Action Date:</b>		7/29/2009				
<b>Received Issue Date:</b>		7/29/2009				
<b>Action:</b>		File review				
<b>Doc Link:</b>						
<b>Title Description Comments:</b>						
<p>Resolution - case evaluation</p>						
<b>Action Type:</b>		Other Regulatory Actions				
<b>Action Date:</b>		6/24/2009				
<b>Received Issue Date:</b>		6/24/2009				
<b>Action:</b>		Technical Correspondence / Assistance / Other				
<b>Doc Link:</b>						
<b>Title Description Comments:</b>						
<p>RB sent email to URS (Paul) w/ISCO monitoring requirements.</p>						
<b>Action Type:</b>		Other Regulatory Actions				
<b>Action Date:</b>		6/17/2009				
<b>Received Issue Date:</b>		6/17/2009				
<b>Action:</b>		Meeting				
<b>Doc Link:</b>						
<b>Title Description Comments:</b>						

Map Key	Number of Records	Direction	Distance (mi/ft)	Elev/Diff (ft)	Site	DB
---------	-------------------	-----------	------------------	----------------	------	----

RB met w/RRA & URS to discuss project limitations - money expended, grant timeline, AQMD moratorium, etc. URS to evaluate alternative (ISCO) remedy for GH2O and initiate VES once AQMD clearance is received.

**Action Type:** Enforcement/Orders  
**Action Date:** 6/11/2009  
**Received Issue Date:** 6/11/2009  
**Action:** Verbal Enforcement  
**Doc Link:**  
**Title Description Comments:**

Meeting w/RRA and URS Technical difficulties - interim 250 cfm VES/AS not permitted for solvents and permanent 500 cfm fixed unit permit is pending AQMD moratorium. URS would like to evaluate ISCO (peroxide/ozone) to help mitigate dissolved phase and return to vadose zone treatment when AQMD permit is issued. URS to provide RAP addendum for ISCO in early July, if appropriate.

**Action Type:** Other Regulatory Actions  
**Action Date:** 5/11/2009  
**Received Issue Date:** 5/11/2009  
**Action:** File review  
**Doc Link:**  
**Title Description Comments:**

Rev'd 1st qtr 09 - interim VES/AS unit operated 1/23/09 thru 5/7/09 - shutdown due to AQMD permit (solvent issue). 14,000 + pounds removed during operation. Fixed system operation pending AQMD permit moretorium. RB to schedule meeting to discuss concerns/schedule for full-scale implementation & grant issues.

**Action Type:** Response Requested - Reports  
**Action Date:** 4/30/2009  
**Received Issue Date:** 4/23/2009  
**Action:** Monitoring Report - Quarterly  
**Doc Link:**  
**Title Description Comments:**

- 1st qtr 2009 GH2O Report

**Action Type:** Response Requested - Reports  
**Action Date:** 4/30/2009  
**Received Issue Date:** 4/23/2009  
**Action:** Remedial Progress Report  
**Doc Link:**  
**Title Description Comments:**

- 1st qtr 2009 Reemdiation Report (VES/AS)

**Action Type:** Enforcement/Orders  
**Action Date:** 3/3/2009  
**Received Issue Date:** 3/3/2009  
**Action:** Verbal Enforcement  
**Doc Link:**  
**Title Description Comments:**

RB sent directive requiring coordinated sampling w/TOC, quantification/tabulation of LPH & ESI (xy-z) upload

**Action Type:** Other Regulatory Actions  
**Action Date:** 3/3/2009  
**Received Issue Date:** 3/3/2009  
**Action:** File review  
**Doc Link:**  
**Title Description Comments:**

RB reviewed 4th Qtr GH2O Report - VES intiated in imd-January. Remediation data will follow.

**Action Type:** Response Requested - Reports  
**Action Date:** 1/30/2009

Map Key	Number of Records	Direction	Distance (mi/ft)	Elev/Diff (ft)	Site	DB
Received Issue Date:		2/16/2009				
Action:		Monitoring Report - Quarterly				
Doc Link:						
Title Description Comments:						
- 4th qtr 2008 Groundwater Monitoring Report						
Action Type:		Other Regulatory Actions				
Action Date:		1/22/2009				
Received Issue Date:		1/22/2009				
Action:		Site Visit / Inspection / Sampling				
Doc Link:						
Title Description Comments:						
Site inspection - SVE system is operational						
Action Type:		Other Regulatory Actions				
Action Date:		1/6/2009				
Received Issue Date:		1/6/2009				
Action:		Site Visit / Inspection / Sampling				
Doc Link:						
Title Description Comments:						
Site Inspection - RB visited site and spoke w/Contractor URS - AQMD process is still "bogged down" - they had planned to use a mobile (permitted) SVE unit in interim & start-up. Start-up was delayed by utility connection (e.g. gas/elec.)						
Action Type:		Other Regulatory Actions				
Action Date:		12/16/2008				
Received Issue Date:		12/16/2008				
Action:		File review				
Doc Link:						
Title Description Comments:						
RB reviewed 3rd qtr GH2O/Remediation Report - SVE/AS slated to commence in mid-Dec.						
Action Type:		Response Requested - Other				
Action Date:		12/11/2008				
Received Issue Date:		12/11/2008				
Action:		Verbal Communication				
Doc Link:						
Title Description Comments:						
Verbal Communication - Call from URS (Bill) - AQMD process is "bogged down" - they will use a mobile (permitted) SVE unit in interim. Start-up as early as next week.						
Action Type:		Response Requested - Other				
Action Date:		12/4/2008				
Received Issue Date:		12/4/2008				
Action:		Verbal Communication				
Doc Link:						
Title Description Comments:						
Verbal Communication - - Spoke w/Bill. System 98% installed. They are resolving some minor issues w/AQMD and hope to initiate VES by mid-Dec. A system installation report will be submitted to document system configuration/specifications and soil analytical.						
Action Type:		Other Regulatory Actions				
Action Date:		12/2/2008				
Received Issue Date:		12/2/2008				
Action:		File review				
Doc Link:						
Title Description Comments:						
RB requested project update. RB Driveby - system installation is not complete, startup was supposedly schedule for Dec. 1st. RB also inquired about analytical data and system as-built spec.						

Map Key	Number of Records	Direction	Distance (mi/ft)	Elev/Diff (ft)	Site	DB
---------	-------------------	-----------	------------------	----------------	------	----

**Action Type:** Response Requested - Other  
**Action Date:** 11/17/2008  
**Received Issue Date:** 11/17/2008  
**Action:** Verbal Communication  
**Doc Link:**  
**Title Description Comments:**

Verbal Communication - URS update - VES/AS points have been installed. Procurement of the system and permits has delayed the process by a few weeks. URS hope to initiate corrective action by Dec. 1st.

**Action Type:** Enforcement/Orders  
**Action Date:** 11/17/2008  
**Received Issue Date:** 11/17/2008  
**Action:** Verbal Enforcement  
**Doc Link:**  
**Title Description Comments:**

RB requested project update.

**Action Type:** Other Regulatory Actions  
**Action Date:** 11/12/2008  
**Received Issue Date:** 11/12/2008  
**Action:** Site Visit / Inspection / Sampling  
**Doc Link:**  
**Title Description Comments:**

RB site visit - A/G components - system manifold/unit have not been installed - compound has not even been erected. What happened to mid-Oct-2008 start-up?

**Action Type:** Response Requested - Reports  
**Action Date:** 10/30/2008  
**Received Issue Date:** 12/5/2008  
**Action:** Remedial Progress Report  
**Doc Link:**  
**Title Description Comments:**

Remedial Progress Report - 3rd qtr 2008 Remediation Report - VES/AS system installation

**Action Type:** Response Requested - Reports  
**Action Date:** 10/30/2008  
**Received Issue Date:** 12/5/2008  
**Action:** Monitoring Report - Quarterly  
**Doc Link:**  
**Title Description Comments:**

Quarterly Monitoring Report - 3rd qtr 2008 GH2O Report

**Action Type:** Other Regulatory Actions  
**Action Date:** 9/3/2008  
**Received Issue Date:** 9/3/2008  
**Action:** File review  
**Doc Link:**  
**Title Description Comments:**

2nd qtr GH2O/Remediation Reports

**Action Type:** Enforcement/Orders  
**Action Date:** 8/14/2008  
**Received Issue Date:** 8/14/2008  
**Action:** Verbal Enforcement  
**Doc Link:**  
**Title Description Comments:**

Map Key	Number of Records	Direction	Distance (mi/ft)	Elev/Diff (ft)	Site	DB
---------	-------------------	-----------	------------------	----------------	------	----

Email correspondence - The revised (as-built) network of AS/VES wells is not as comprehensive as what was previously discussed and approved by RB. Soil results from perimeter points indicate add'l VES/AS locations are needed for adequate soil & GH2O coverage. Add'l GH2O assessment is also needed to define extent. RB sent email approval for the two add'l AS/VES points proposed by URS and indicated that add'l points will likely be needed for adequate remedial coverage. Add'l GH2O assessment is also going to be req'd to define dissolved-phase W/SW and possible E/NE. VES projected to commence mid-Oct 2008.

**Action Type:** Response Requested - Other  
**Action Date:** 8/8/2008  
**Received Issue Date:** 8/8/2008  
**Action:** Correspondence  
**Doc Link:**  
**Title Description Comments:**

Correspondence - URS emailed preliminary data for AS/VES points and recent GH2O results, as requested by RB.

**Action Type:** Response Requested - Reports  
**Action Date:** 7/30/2008  
**Received Issue Date:** 7/30/2008  
**Action:** Monitoring Report - Quarterly  
**Doc Link:**  
**Title Description Comments:**

Quarterly Monitoring Report - 2nd qtr 2008 GH2O Reports

**Action Type:** Response Requested - Reports  
**Action Date:** 7/30/2008  
**Received Issue Date:** 7/30/2008  
**Action:** Remedial Progress Report  
**Doc Link:**  
**Title Description Comments:**

Remedial Progress Report - 2nd qtr 2008 Remedial Progress Report - system installation

**Action Type:** Other Regulatory Actions  
**Action Date:** 7/24/2008  
**Received Issue Date:** 7/24/2008  
**Action:** Site Visit / Inspection / Sampling  
**Doc Link:**  
**Title Description Comments:**

Site Visit/Inspection - driveby - RB sent email, requested lab results for soil & new GW well.

**Action Type:** Other Regulatory Actions  
**Action Date:** 6/10/2008  
**Received Issue Date:** 6/10/2008  
**Action:** Site Visit / Inspection / Sampling  
**Doc Link:**  
**Title Description Comments:**

Site Visit-Inspection - VES/AS network installation in progress

**Action Type:** Other Regulatory Actions  
**Action Date:** 5/16/2008  
**Received Issue Date:** 5/16/2008  
**Action:** Verbal Communication  
**Doc Link:**  
**Title Description Comments:**

Email correspondence - rec'd project update w/revised figure of AS/VES well configuration. The new network appears much more comprehensive, pending soil results from perimeter well points. Field screening & select analysis from the new MW (beyond B12) & VES/AS points will be used to identify add'l AS/VES points, if needed to provide adequate remedial coverage of soil and GH2O.

**Action Type:** Other Regulatory Actions  
**Action Date:** 5/5/2008



Map Key	Number of Records	Direction	Distance (mi/ft)	Elev/Diff (ft)	Site	DB
<b>Received Issue Date:</b>		5/5/2008				
<b>Action:</b>		Verbal Communication				
<b>Doc Link:</b>						
<b>Title Description Comments:</b>		<p>Rec'd revised well configuration. RB has some concern about whether the proposed wells will provide adequate coverage. RB sent Bill a figure with agency comments on areas of concern.</p>				
<b>Action Type:</b>		Other Regulatory Actions				
<b>Action Date:</b>		4/30/2008				
<b>Received Issue Date:</b>		4/30/2008				
<b>Action:</b>		Verbal Communication				
<b>Doc Link:</b>						
<b>Title Description Comments:</b>		<p>Spoke w/Bill. They will need to relocate the VES/AS points in alley, due to a previously unidentified sewer line. URS will propose to move them to the eastern boundary of RDOE, which should hopefully provide adequate coverage of impacts extending beneath the alley. Field work to start on Mon. Field screening &amp; select analysis from the new MW (beyond B12) &amp; VES/AS points will be used to identify add'l AS/VES points, if needed to ensure final network provides adequate remedial coverage of soil and GH2O.</p>				
<b>Action Type:</b>		Other Regulatory Actions				
<b>Action Date:</b>		4/17/2008				
<b>Received Issue Date:</b>		4/17/2008				
<b>Action:</b>		File review				
<b>Doc Link:</b>						
<b>Title Description Comments:</b>		<p>4th 2007 GH2O/Remediation Report - 3+ feet of LPH in MW-6, RAP implementation was originally scheduled for 1st qtr 2008, but has been pushed to 2nd Qtr 2008. Spoke w/Bill (URS) to discuss progress. Add'l well on the RDOE property was installed and so far shows only minor impacts in soil/gh2o. Eastern definition (beyond B12) and install for VES/AS points is schedule for 1st/2nd weeks of May.</p>				
<b>Action Type:</b>		Other Regulatory Actions				
<b>Action Date:</b>		2/8/2008				
<b>Received Issue Date:</b>		2/8/2008				
<b>Action:</b>		Staff Letter				
<b>Doc Link:</b>		<a href="https://geotracker.waterboards.ca.gov/view_documents?global_id=T0606503270&amp;enforcement_id=5932822&amp;temptable=ENFORCEMENT">https://geotracker.waterboards.ca.gov/view_documents?global_id=T0606503270&amp;enforcement_id=5932822&amp;temptable=ENFORCEMENT</a>				
<b>Title Description Comments:</b>		<p>Sent RB approval of Revised RAP dated 12/29/07.</p>				
<b>Action Type:</b>		Response Requested - Reports				
<b>Action Date:</b>		1/30/2008				
<b>Received Issue Date:</b>		4/17/2008				
<b>Action:</b>		Monitoring Report - Quarterly				
<b>Doc Link:</b>						
<b>Title Description Comments:</b>		<p>Monitoring Report - Quarterly - 4th qtr 2007 GH2O/Remediation Reports</p>				
<b>Action Type:</b>		Response Requested - Reports				
<b>Action Date:</b>		1/30/2008				
<b>Received Issue Date:</b>		4/17/2008				
<b>Action:</b>		Remedial Progress Report				
<b>Doc Link:</b>						
<b>Title Description Comments:</b>		<p>Remedial Progress Report - 4th qtr Remediation (VES/AS &amp; LPH recovery) - System installation w/ FP recovery ongoing.</p>				
<b>Action Type:</b>		Response Requested - Reports				
<b>Action Date:</b>		12/31/2007				
<b>Received Issue Date:</b>		1/4/2008				
<b>Action:</b>		Final Remedial Action Report / Corrective Action Report				
<b>Doc Link:</b>						
<b>Title Description Comments:</b>						

Map Key	Number of Records	Direction	Distance (mi/ft)	Elev/Diff (ft)	Site	DB
---------	-------------------	-----------	------------------	----------------	------	----

Final Remedial Action Report / Corrective Action Report - SVE/AS

**Action Type:** Other Regulatory Actions  
**Action Date:** 12/12/2007  
**Received Issue Date:** 12/12/2007  
**Action:** File review  
**Doc Link:**  
**Title Description Comments:**

Meeting to discuss RAP implementation, clean-up criteria and O&M procedures. Revised FINAL draft due by 12/31/07.

**Action Type:** Other Regulatory Actions  
**Action Date:** 12/3/2007  
**Received Issue Date:** 12/3/2007  
**Action:** Verbal Communication  
**Doc Link:**  
**Title Description Comments:**

Discussed RAP revisions - RB to schedule meeting to discuss RAP implementation, clean-up criteria and O&M procedures.

**Action Type:** Other Regulatory Actions  
**Action Date:** 11/30/2007  
**Received Issue Date:** 11/30/2007  
**Action:** Staff Letter  
**Doc Link:** [https://geotracker.waterboards.ca.gov/view\\_documents?global\\_id=T0606503270&enforcement\\_id=5955822&temptable=ENFORCEMENT](https://geotracker.waterboards.ca.gov/view_documents?global_id=T0606503270&enforcement_id=5955822&temptable=ENFORCEMENT)  
**Title Description Comments:**

RAP (VES/AS & LPH recovery) - issued conditional approval.

**Action Type:** Other Regulatory Actions  
**Action Date:** 11/6/2007  
**Received Issue Date:** 11/6/2007  
**Action:** Verbal Communication  
**Doc Link:**  
**Title Description Comments:**

Email - RAP (ERH/VES) review and comments - requested various revisions.

**Action Type:** Other Regulatory Actions  
**Action Date:** 10/31/2007  
**Received Issue Date:** 10/31/2007  
**Action:** Site Visit / Inspection / Sampling  
**Doc Link:**  
**Title Description Comments:**

**Action Type:** Other Regulatory Actions  
**Action Date:** 10/30/2007  
**Received Issue Date:** 10/30/2007  
**Action:** Meeting  
**Doc Link:**  
**Title Description Comments:**

Meeting w/RP & consultant - preliminary review and discussion of VES/enhanced resistance heating remedial technology.

**Action Type:** Other Regulatory Actions  
**Action Date:** 10/11/2007  
**Received Issue Date:** 10/11/2007  
**Action:** File review  
**Doc Link:**  
**Title Description Comments:**

Spoke w/Bill (URS) re: preliminary assessment results - more characterization is needed. RB is hopeful that add'l scope can be added to phase of field

Map Key	Number of Records	Direction	Distance (mi/ft)	Elev/Diff (ft)	Site	DB
---------	-------------------	-----------	------------------	----------------	------	----

work scheduled for mid-Oct. RB follow-up with email to summarize agency concerns/requirements.

**Action Type:** Response Requested - Other  
**Action Date:** 10/8/2007  
**Received Issue Date:** 10/8/2007  
**Action:** Other Report / Document  
**Doc Link:**  
**Title Description Comments:**

Additional Information Report - Draft results from recent assessment.

**Action Type:** Enforcement/Orders  
**Action Date:** 9/25/2007  
**Received Issue Date:** 9/25/2007  
**Action:** Verbal Enforcement  
**Doc Link:**  
**Title Description Comments:**

Spoke w/City re: recent discovery of LPH in newly-installed wells. RB expressed concern that proposed GH2O remedy (air-sparging) was not aggressive enough. Installation of a free product skimmer/recovery system is required and VES installation should be expedited., but AS may not be considered adequate at this time. If data from the new GH2O wells shows that significant migration has occurred, then GH2O extraction may be required for hydraulic control.

**Action Type:** Other Regulatory Actions  
**Action Date:** 9/25/2007  
**Received Issue Date:** 9/25/2007  
**Action:** Site Visit / Inspection / Sampling  
**Doc Link:**  
**Title Description Comments:**

**Action Type:** Other Regulatory Actions  
**Action Date:** 9/18/2007  
**Received Issue Date:** 9/18/2007  
**Action:** Verbal Communication  
**Doc Link:**  
**Title Description Comments:**

Spoke w/ Bill (URS). Field personnel encountered free product in several of the newly-installed wells (MW-6; 3'LPH)& existing (MW-1; 1'LPH) /replacement (MW-3R; 1'LPH) wells. GH2O has dropped more than 7 feet since last sampling event (Jan 05). RB cannot approve AS, if LPH is present. Bill plans to purge several wells to help quantify LPH, but he believes that LPH can be reduced/removed through skimmer/recovery, in order to facilitate AS later. RB is concerned that AS may not be aggressive enough, but will evalaute RAP findings and make a final determination.

**Action Type:** Enforcement/Orders  
**Action Date:** 8/13/2007  
**Received Issue Date:** 8/13/2007  
**Action:** Verbal Enforcement  
**Doc Link:**  
**Title Description Comments:**

Reviewed proposal for add'l GH2O wells and abandonment/replacement of damaged wells. RB also discussed conditions/modification w/URS. RB approved revised scope.

**Action Type:** Other Regulatory Actions  
**Action Date:** 8/7/2007  
**Received Issue Date:** 8/7/2007  
**Action:** Meeting  
**Doc Link:**  
**Title Description Comments:**

Met RP (City-RRA) and URS (Bill) to discuss a potential scope for add'l assessment. URS will develop a workplan and forward ASAP.

**Action Type:** Enforcement/Orders  
**Action Date:** 7/25/2007  
**Received Issue Date:** 7/25/2007

Map Key	Number of Records	Direction	Distance (mi/ft)	Elev/Diff (ft)	Site	DB
<b>Action:</b>		Verbal Enforcement				
<b>Doc Link:</b>						
<b>Title Description Comments:</b>		<p>VJB/KRW previously reviewed PH2 results - KRW - conference call w/City, URS (Bill) &amp; OSCA (Judy Reid) - discussed project status &amp; objectives - extremely high vapor values noted during feasibility testing (e.g. benzene @720ppmv/toluene 3,900ppmv) - VES feasible &amp; recommended in CAP - Also HIGH GH2O values - RB did not approve proposal for AS - add'l GH2O characterization is required before a GH2O c/up strategy can be considered. GH2O wells must be installed by end of 3rd qtr (September), with comprehensive RAP (system design) to follow ASAP.</p>				
<b>Action Type:</b>		Other Regulatory Actions				
<b>Action Date:</b>		6/26/2007				
<b>Received Issue Date:</b>		6/26/2007				
<b>Action:</b>		File review				
<b>Doc Link:</b>						
<b>Title Description Comments:</b>		<p>Spoke w/Bill (URS) he and City will arrange to get a copy of the report to prospective purchaser/developer (Ed Myers - Nav Comm Inv.). They are trying to gain password access on City's behalf and expect upload to GEIMS w/in~1month. Scope for work for next 3yrs was submitted to support OSCA funding. RB to review recent SA report and draft letter for qtrly M/S &amp; RAP.</p>				
<b>Action Type:</b>		Other Regulatory Actions				
<b>Action Date:</b>		5/16/2007				
<b>Received Issue Date:</b>		5/16/2007				
<b>Action:</b>		Verbal Communication				
<b>Doc Link:</b>						
<b>Title Description Comments:</b>		<p>Spoke w/Bill (URS) - he is putting together a proposal for the City and State (Judy Reid - OSCA) to outline proposed direction of c/u &amp; provide cost projections. Based on feasibility testing - URS will include estimate for completion of a RAP &amp; VES system installation, as well as 1-2 years of VES. He will also include re-install (MW-3) and add'l dg well (MW-6) along 13th in scope. Bill requested that RB notify him of any other specific requirements (if needed)so they can be addressed.</p>				
<b>Action Type:</b>		Other Regulatory Actions				
<b>Action Date:</b>		5/9/2007				
<b>Received Issue Date:</b>		5/9/2007				
<b>Action:</b>		File review				
<b>Doc Link:</b>						
<b>Title Description Comments:</b>		<p>Reviewed Well Installation Condition Report - MW-1 (intact), MW-2 (damaged) and MW-3 (lost) - URS will abandon MW-2/3 and re-install MW-3(R). VES well are intact and will be rehabilitated.</p>				
<b>Action Type:</b>		Response Requested - Reports				
<b>Action Date:</b>		5/7/2007				
<b>Received Issue Date:</b>		5/7/2007				
<b>Action:</b>		Remedial Progress Report				
<b>Doc Link:</b>						
<b>Title Description Comments:</b>		<p>Remedial Progress Report - MW/VES well status report</p>				
<b>Action Type:</b>		Other Regulatory Actions				
<b>Action Date:</b>		4/19/2007				
<b>Received Issue Date:</b>		4/19/2007				
<b>Action:</b>		Verbal Communication				
<b>Doc Link:</b>						
<b>Title Description Comments:</b>		<p>Spoke w/Bill (URS) - he was just recently informed of demolition activities and there are numerous problems caused by demo contractor. Drums were sorted by COC for disposal/recycling, but will now need to be re-classified. URS will be onsite next week to characterize waste and load for proper disposal. It appears that the wells (soil &amp; GH2O) have been damaged by the demo contractor. City requested that URS do a well inventory and make recommendations. Bill said URS plans to inspect wells (next week) and he will notify RB of exact field schedule.</p>				
<b>Action Type:</b>		Enforcement/Orders				
<b>Action Date:</b>		4/16/2007				

Map Key	Number of Records	Direction	Distance (mi/ft)	Elev/Diff (ft)	Site	DB
<b>Received Issue Date:</b>		4/16/2007				
<b>Action:</b>		Verbal Enforcement				
<b>Doc Link:</b>						
<b>Title Description Comments:</b>						
Drive-by - Site bldgs./structures have been demolished. RB had concern for disposition of on-site drums & wells. Some 55G drums are tipped over/lids off and others appear to have been damaged/dented by heavy equipment/grading machines. RB requested return call to discuss.						
<b>Action Type:</b>		Other Regulatory Actions				
<b>Action Date:</b>		4/16/2007				
<b>Received Issue Date:</b>		4/16/2007				
<b>Action:</b>		Site Visit / Inspection / Sampling				
<b>Doc Link:</b>						
<b>Title Description Comments:</b>						
See verbal communication for 4/16/07						
<b>Action Type:</b>		Other Regulatory Actions				
<b>Action Date:</b>		10/17/2006				
<b>Received Issue Date:</b>		10/17/2006				
<b>Action:</b>		Staff Letter				
<b>Doc Link:</b>						
<b>Title Description Comments:</b>						
Approved workplan for soil/GH20 characterization and vapor testing w/conditions.						
<b>Action Type:</b>		Other Regulatory Actions				
<b>Action Date:</b>		10/13/2006				
<b>Received Issue Date:</b>		10/13/2006				
<b>Action:</b>		File review				
<b>Doc Link:</b>						
<b>Title Description Comments:</b>						
Reviewed workplan for soil/GH2o wells and vapor testing. Left message w/Bill (URS) to discuss scope modifications.						
<b>Action Type:</b>		Enforcement/Orders				
<b>Action Date:</b>		8/24/2006				
<b>Received Issue Date:</b>		8/24/2006				
<b>Action:</b>		Verbal Enforcement				
<b>Doc Link:</b>						
<b>Title Description Comments:</b>						
Reviewed site assessment report - discussed results and scope for future delineation and feasibility testing. RB req'd workplan proposal for further work.						
<b>Action Type:</b>		Response Requested - Reports				
<b>Action Date:</b>		7/30/2006				
<b>Received Issue Date:</b>		7/25/2006				
<b>Action:</b>		Well Installation Report				
<b>Doc Link:</b>						
<b>Title Description Comments:</b>						
Well Installation Report						
<b>Action Type:</b>		Other Regulatory Actions				
<b>Action Date:</b>		5/8/2006				
<b>Received Issue Date:</b>		5/8/2006				
<b>Action:</b>		File review				
<b>Doc Link:</b>						
<b>Title Description Comments:</b>						
drafted workplan approval letter - spoke w/Bill (URS) re: modifications as follows - install vapor well adjacent B-7 and move proposed GH2O well east, between B-9/B-12.						
<b>Action Type:</b>		Other Regulatory Actions				