
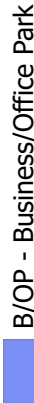
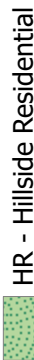
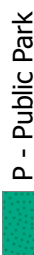
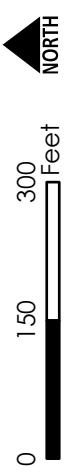


KEY

-  Project Site

General Plan Land Use

-  B/OP - Business/Office Park
-  HR - Hillside Residential
-  P - Public Park



General Plan Land Use Map