
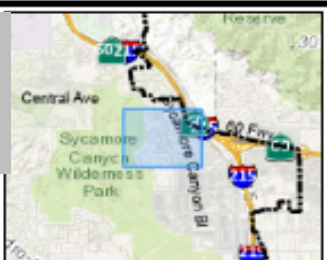
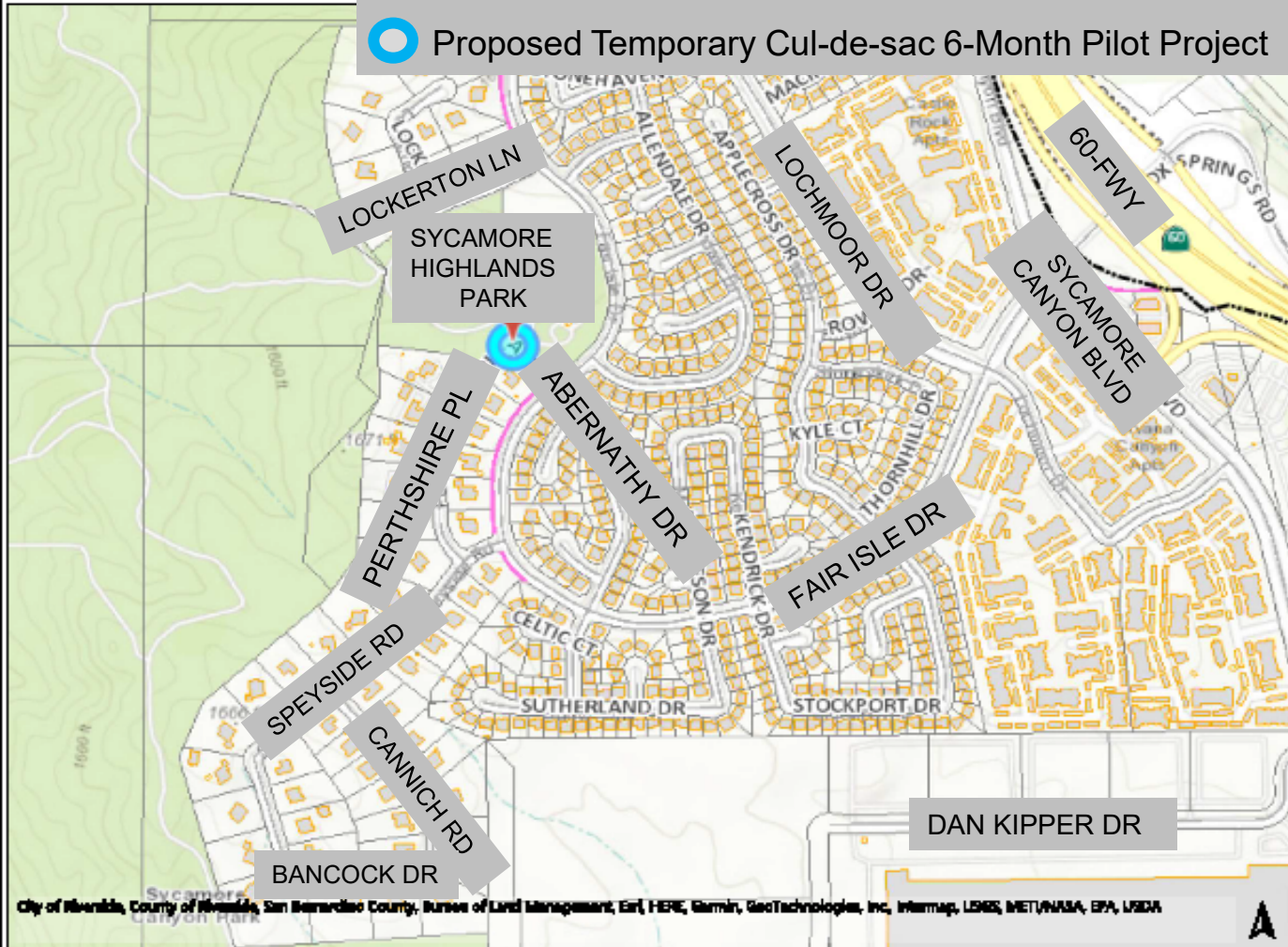


ABERNATHY DRIVE AT PERTHSHIRE PLACE

 Proposed Temporary Cul-de-sac 6-Month Pilot Project




Legend

- Administrative Boundary
- City Boundary
- General Balance
- Freeway Shield
- State Hwy
- Freeways
- Cadastral
- Street Centerline
- Waiver Of Access Restricted
- Parcel
- Man/metric Buildings

Notes

City of Riverside, County of Riverside, San Bernardino County, Bureau of Land Management, Esri, HERE, Garmin, GeoTechnology, Inc, Intermap, Locus, NAVTEQ, USA, USGS



This map was created, in part, by the City of Riverside Geographic Information System and intended to be operated solely for the convenience of the City. The City does not warrant the accuracy of this map, and no decision involving a risk of economic loss or physical injury should be made in reliance thereon.

THIS MAP IS NOT TO BE USED FOR NAVIGATION