

FIGURE 1: RPU WATER - TOTAL PRODUCTION REPORT - FISCAL YEAR 2024 - 2025

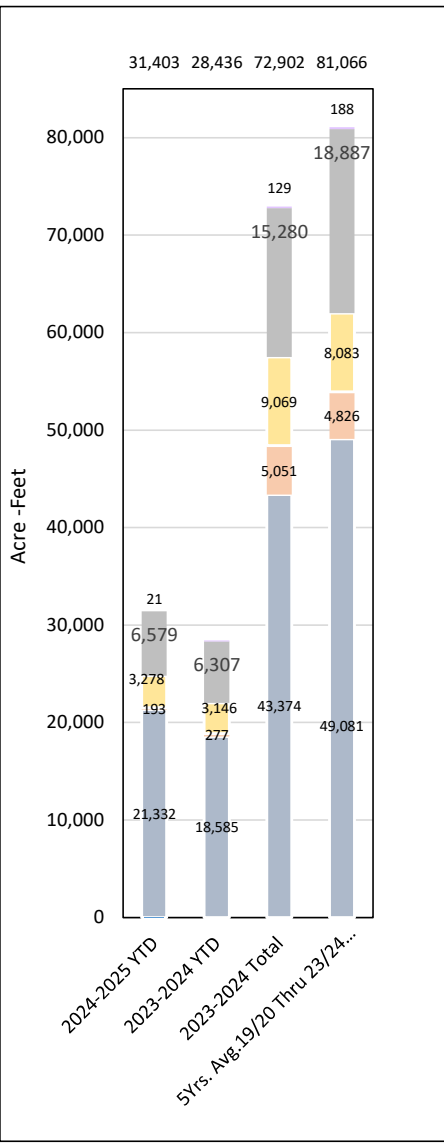
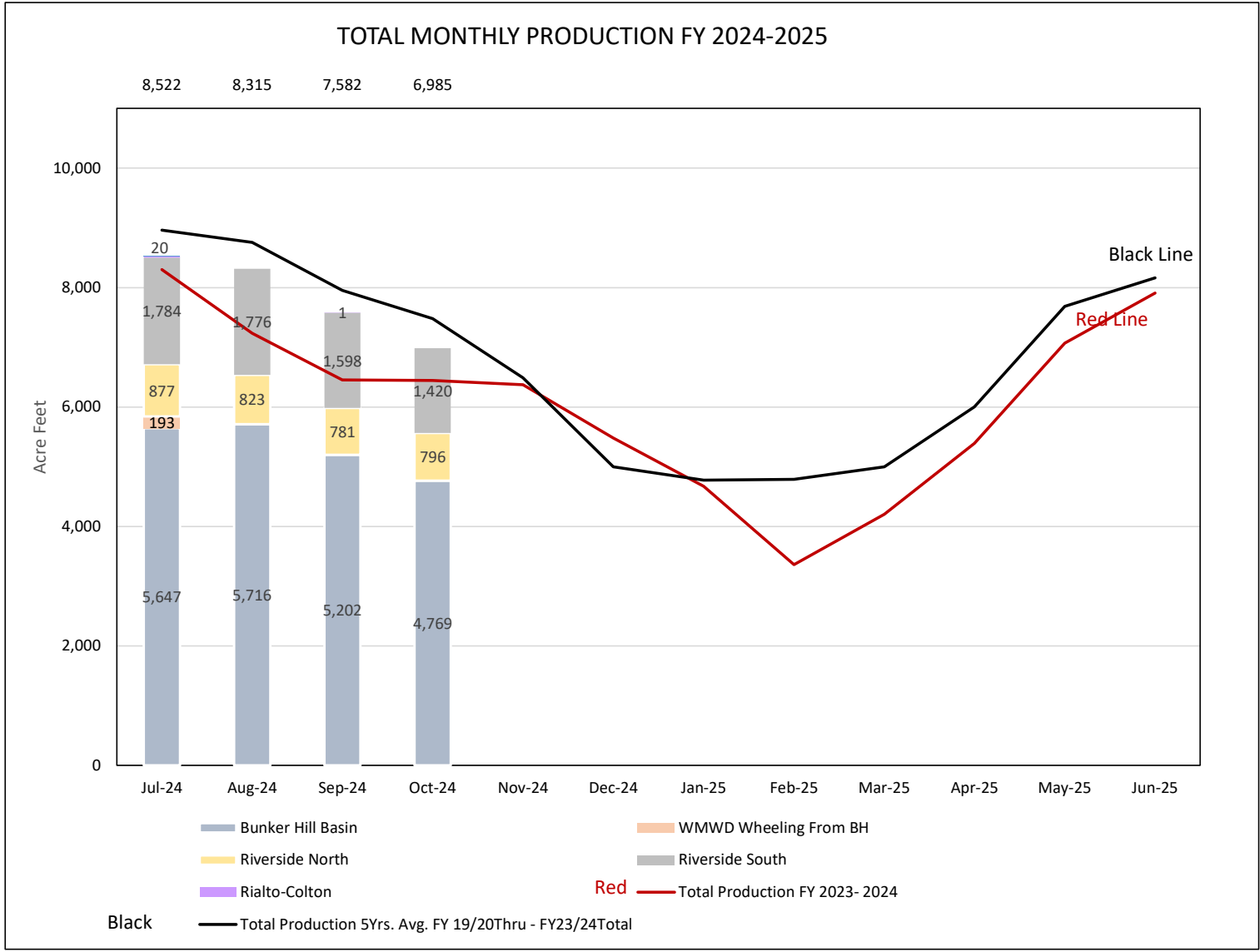


FIGURE 2: RPU WATER - TOTAL PRODUCTION REPORT - CALENDAR YEAR 2024

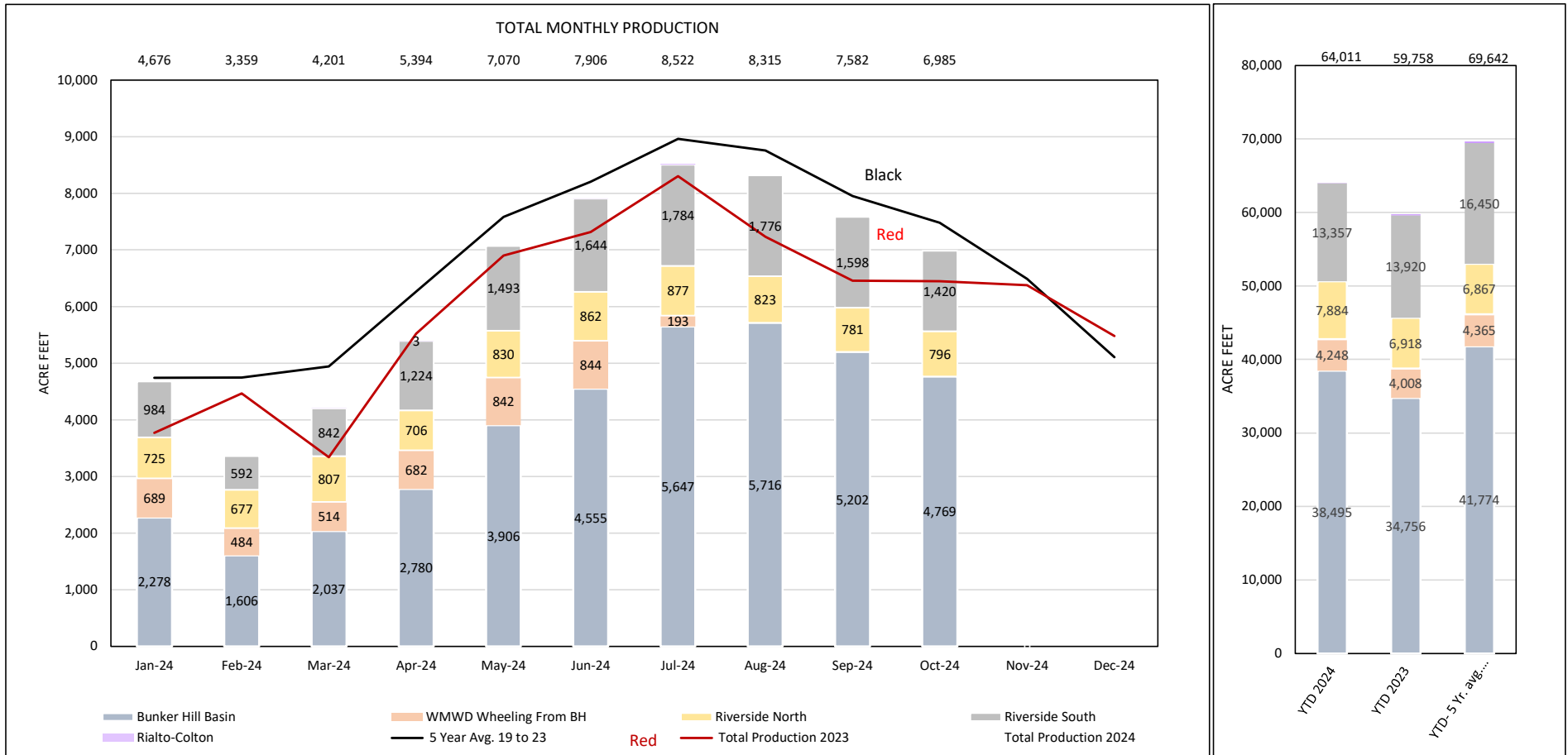


FIGURE 3: RPU WATER - TOTAL PRODUCTION REPORT

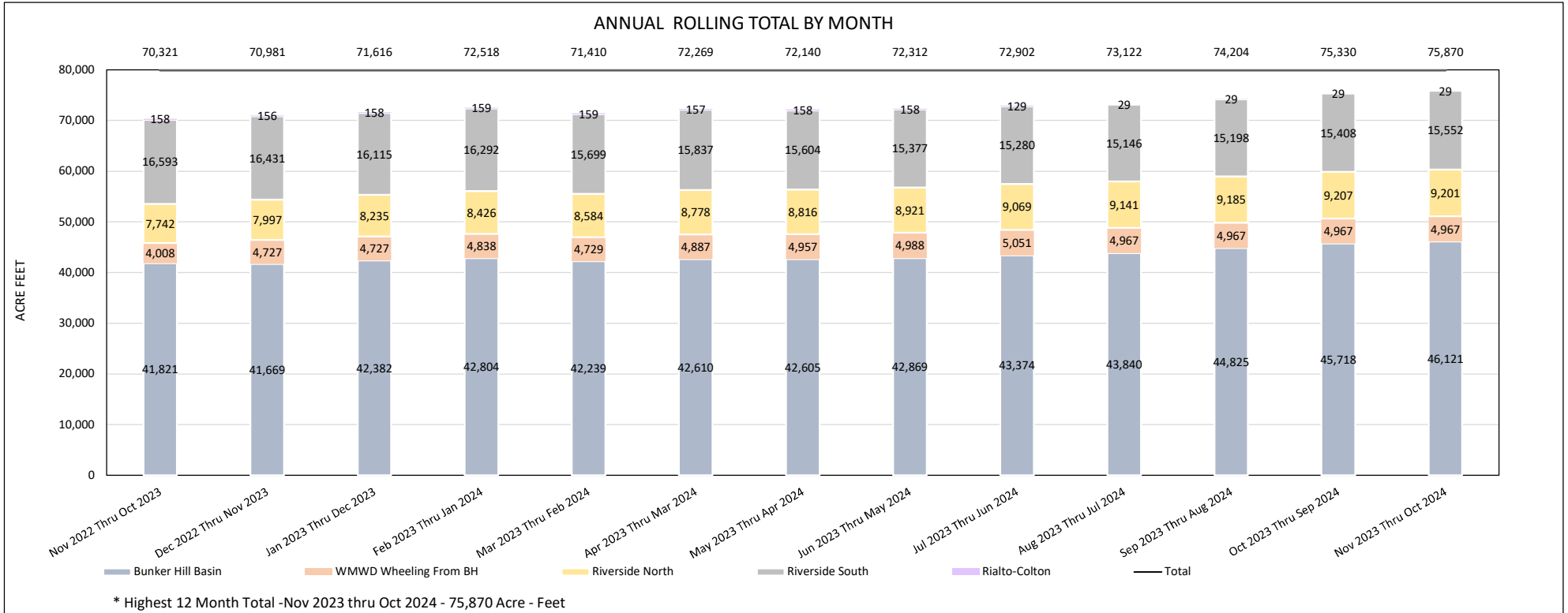


FIGURE 4: RPU WATER - TOTAL MONTHLY CONSUMPTION REPORT

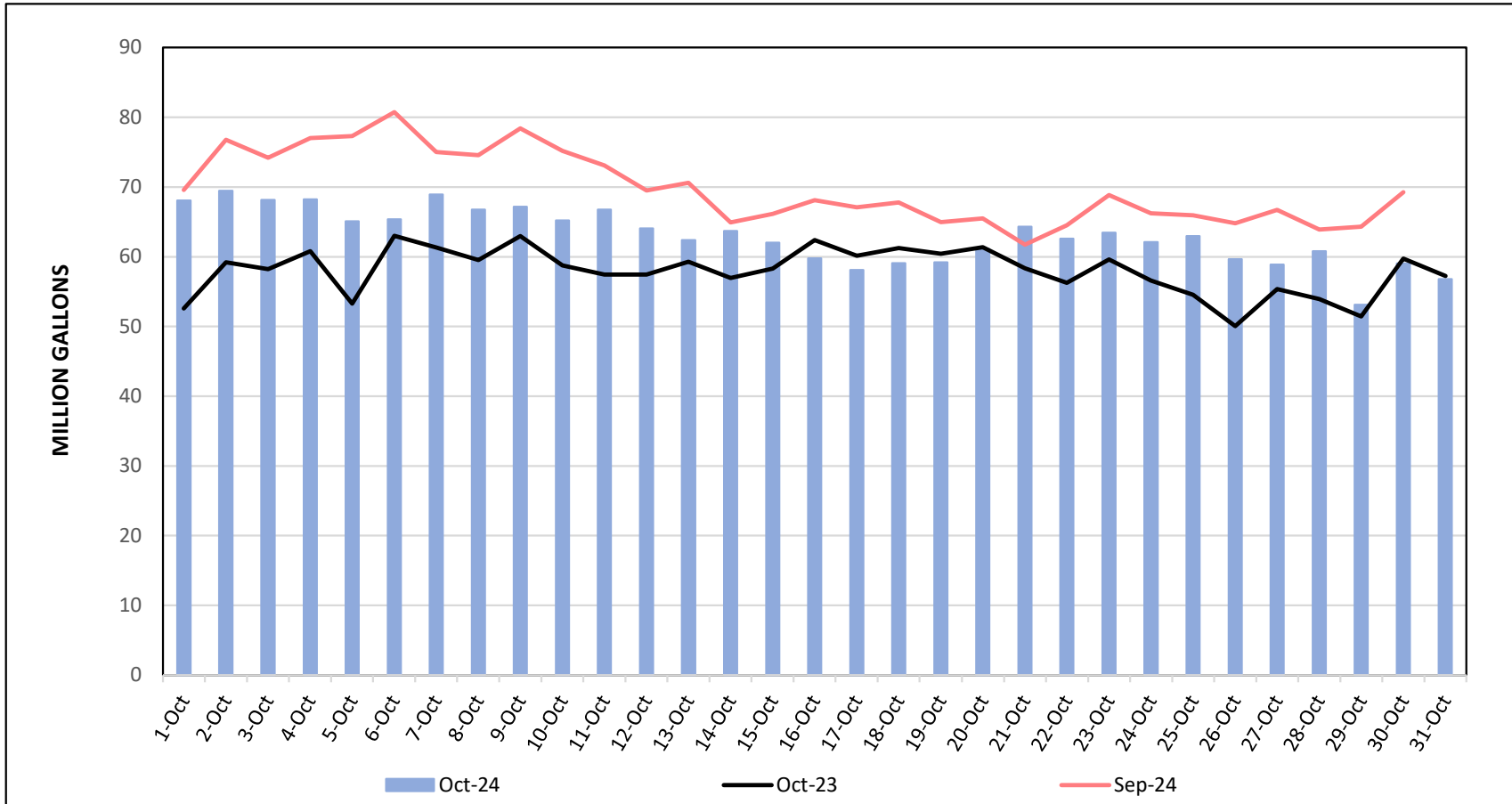


FIGURE 5: RPU WATER - TOTAL GPCD AND R-GPCD ANNUAL ROLLING

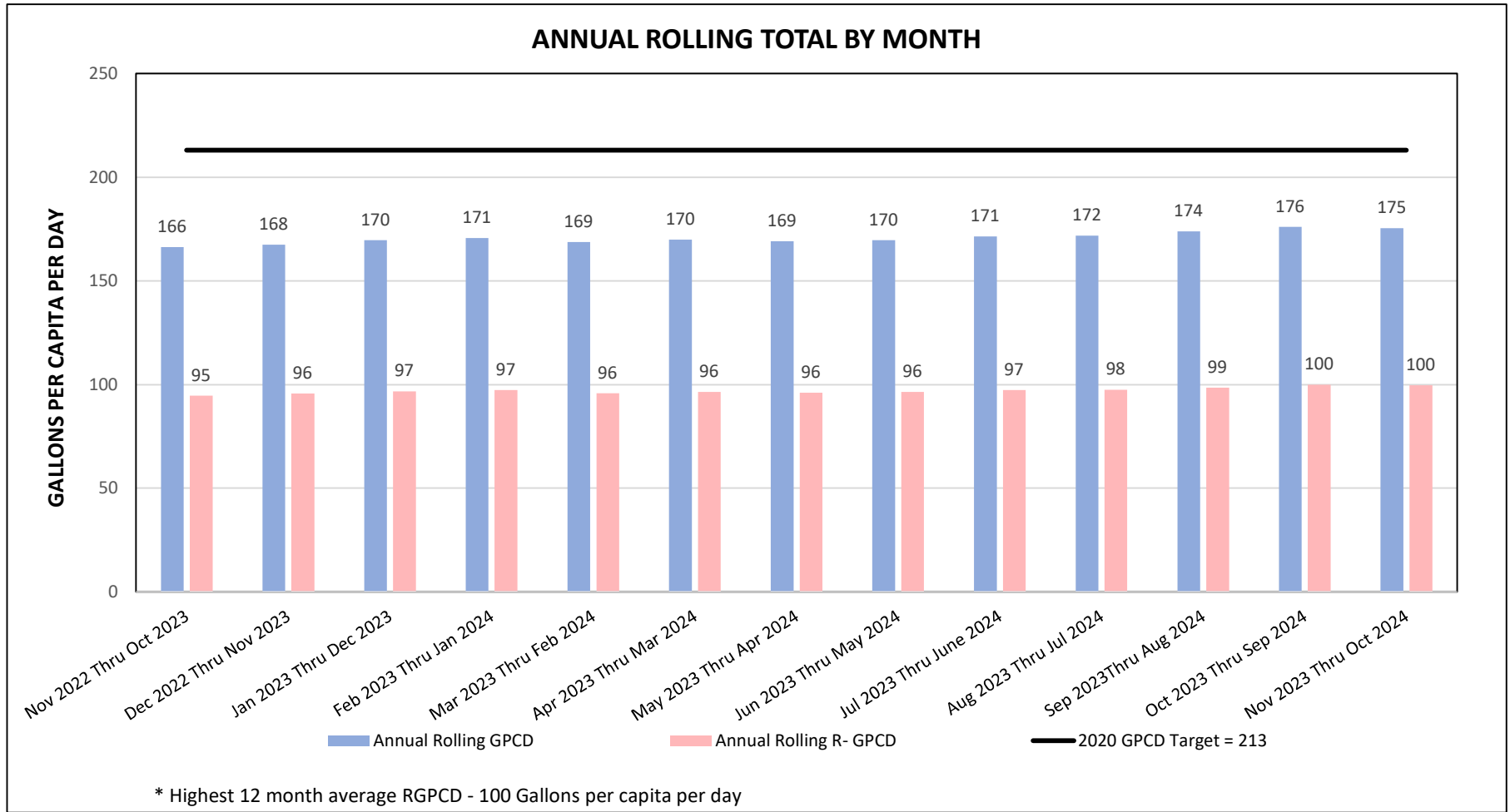
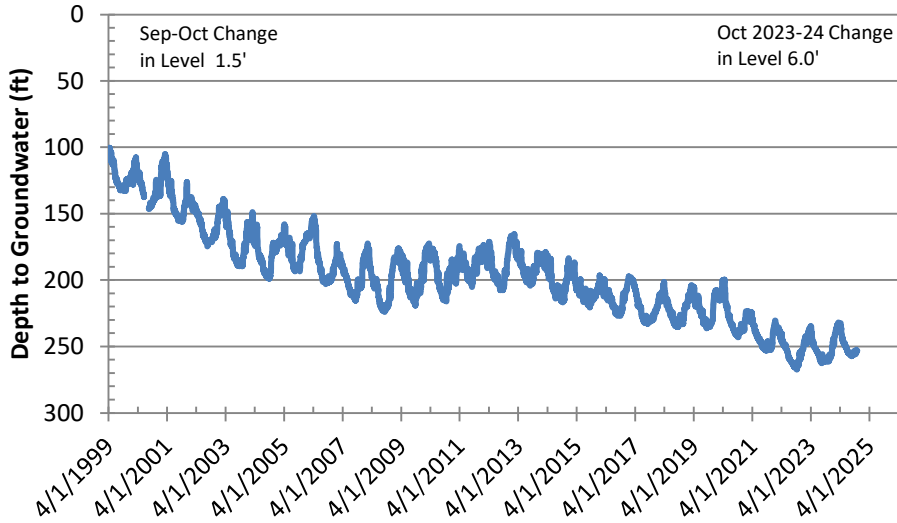
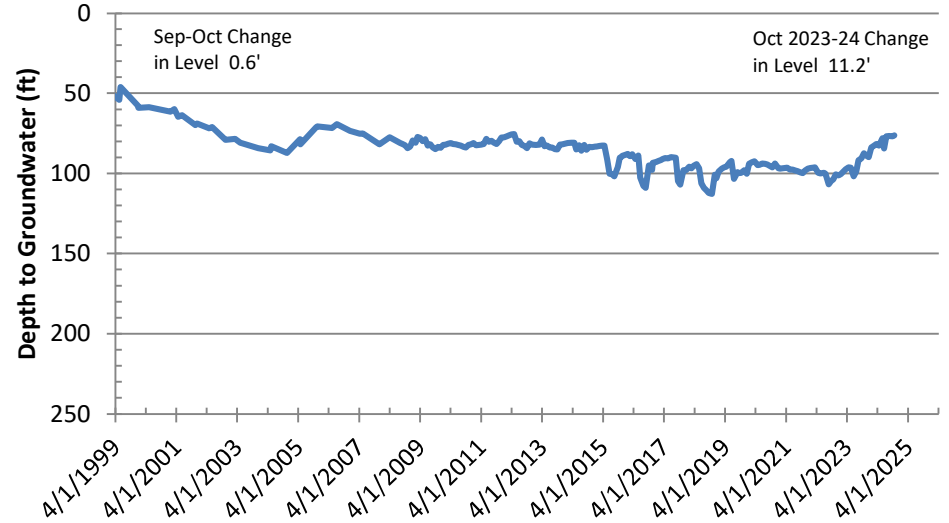


Figure 6: Basin Groundwater Levels

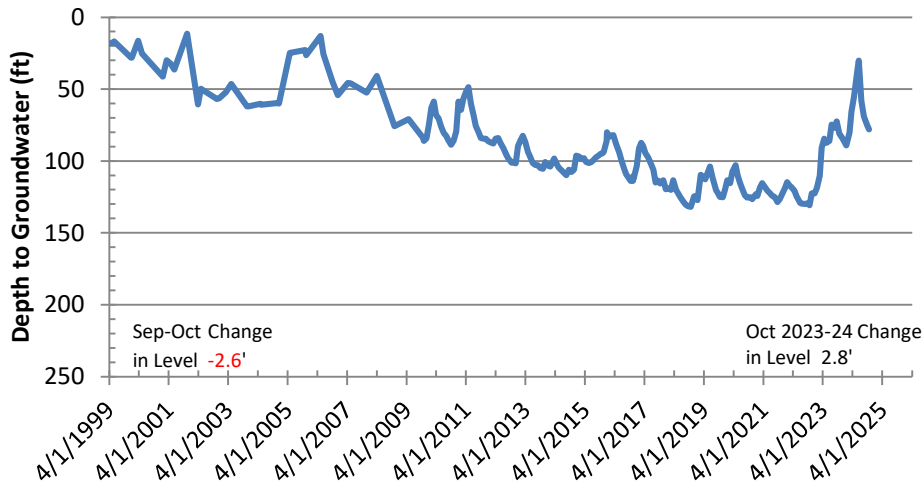
Bunker Hill Basin Sierra High School (USGS)



Rialto-Colton Basin Johnson 1



Riverside North Basin Flume 5



Riverside South Basin Cunningham

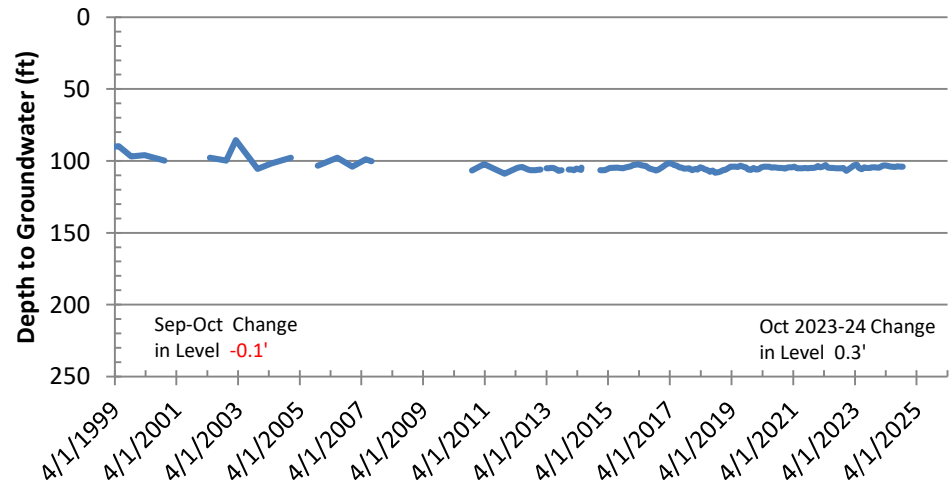


Figure 7: Groundwater Basin Vicinity Map

