

NA

10411-10491 Magnolia Avenue
Riverside, CA 92505

Inquiry Number: 6115391.5
July 08, 2020

The EDR-City Directory Abstract



6 Armstrong Road
Shelton, CT 06484
800.352.0050
www.edrnet.com

TABLE OF CONTENTS

SECTION

Executive Summary

Findings

City Directory Images

Thank you for your business.
Please contact EDR at 1-800-352-0050
with any questions or comments.

Disclaimer - Copyright and Trademark Notice

This Report contains certain information obtained from a variety of public and other sources reasonably available to Environmental Data Resources, Inc. It cannot be concluded from this Report that coverage information for the target and surrounding properties does not exist from other sources. **NO WARRANTY EXPRESSED OR IMPLIED, IS MADE WHATSOEVER IN CONNECTION WITH THIS REPORT. ENVIRONMENTAL DATA RESOURCES, INC. SPECIFICALLY DISCLAIMS THE MAKING OF ANY SUCH WARRANTIES, INCLUDING WITHOUT LIMITATION, MERCHANTABILITY OR FITNESS FOR A PARTICULAR USE OR PURPOSE. ALL RISK IS ASSUMED BY THE USER. IN NO EVENT SHALL ENVIRONMENTAL DATA RESOURCES, INC. BE LIABLE TO ANYONE, WHETHER ARISING OUT OF ERRORS OR OMISSIONS, NEGLIGENCE, ACCIDENT OR ANY OTHER CAUSE, FOR ANY LOSS OR DAMAGE, INCLUDING, WITHOUT LIMITATION, SPECIAL, INCIDENTAL, CONSEQUENTIAL, OR EXEMPLARY DAMAGES. ANY LIABILITY ON THE PART OF ENVIRONMENTAL DATA RESOURCES, INC. IS STRICTLY LIMITED TO A REFUND OF THE AMOUNT PAID FOR THIS REPORT.** Purchaser accepts this Report "AS IS". Any analyses, estimates, ratings, environmental risk levels or risk codes provided in this Report are provided for illustrative purposes only, and are not intended to provide, nor should they be interpreted as providing any facts regarding, or prediction or forecast of, any environmental risk for any property. Only a Phase I Environmental Site Assessment performed by an environmental professional can provide information regarding the environmental risk for any property. Additionally, the information provided in this Report is not to be construed as legal advice.

Copyright 2020 by Environmental Data Resources, Inc. All rights reserved. Reproduction in any media or format, in whole or in part, of any report or map of Environmental Data Resources, Inc. or its affiliates is prohibited without prior written permission.

EDR and its logos (including Sanborn and Sanborn Map) are trademarks of Environmental Data Resources, Inc. or its affiliates. All other trademarks used herein are the property of their respective owners.

EXECUTIVE SUMMARY

DESCRIPTION

Environmental Data Resources, Inc.'s (EDR) City Directory Abstract is a screening tool designed to assist environmental professionals in evaluating potential liability on a target property resulting from past activities. EDR's City Directory Abstract includes a search and abstract of available city directory data. For each address, the directory lists the name of the corresponding occupant at five year intervals.

Business directories including city, cross reference and telephone directories were reviewed, if available, at approximately five year intervals for the years spanning 1921 through 2017. This report compiles information gathered in this review by geocoding the latitude and longitude of properties identified and gathering information about properties within 660 feet of the target property.

A summary of the information obtained is provided in the text of this report.

RECORD SOURCES

EDR's Digital Archive combines historical directory listings from sources such as Cole Information and Dun & Bradstreet. These standard sources of property information complement and enhance each other to provide a more comprehensive report.

EDR is licensed to reproduce certain City Directory works by the copyright holders of those works. The purchaser of this EDR City Directory Report may include it in report(s) delivered to a customer. Reproduction of City Directories without permission of the publisher or licensed vendor may be a violation of copyright.

Data by

infoUSA[®]

Copyright©2008
All Rights Reserved

RESEARCH SUMMARY

The following research sources were consulted in the preparation of this report. An "X" indicates where information was identified in the source and provided in this report.

<u>Year</u>	<u>Source</u>	<u>TP</u>	<u>Adjoining</u>	<u>Text Abstract</u>	<u>Source Image</u>
2017	Cole Information Services	-	X	X	-
	Cole Information Services	X	X	X	-
2014	Cole Information Services	-	X	X	-
	Cole Information Services	X	X	X	-
2009	Cole Information Services	-	X	X	-
	Cole Information Services	X	X	X	-
2004	Cole Information Services	-	X	X	-
	Cole Information Services	X	X	X	-
2002	SBC PACIFIC BELL	-	X	X	-
	SBC PACIFIC BELL	X	X	X	-
2001	Haines & Company, Inc.	-	X	X	-
	Haines & Company, Inc.	X	X	X	-

EXECUTIVE SUMMARY

<u>Year</u>	<u>Source</u>	<u>TP</u>	<u>Adjoining</u>	<u>Text Abstract</u>	<u>Source Image</u>
1999	Cole Information Services	-	X	X	-
	Cole Information Services	X	X	X	-
1996	Pacific Bell	-	X	X	-
	Pacific Bell	X	X	X	-
1994	Cole Information Services	-	X	X	-
	Cole Information Services	X	X	X	-
1993	Pacific Bell	-	X	X	-
1990	Pacific Bell	-	X	X	-
	Pacific Bell	X	X	X	-
1986	Pacific Bell Yellow Pages	-	X	X	-
	Pacific Bell Yellow Pages	X	X	X	-
1981	Pacific Telephone	-	X	X	-
	Pacific Telephone	X	X	X	-
1977	Pacific Telephone	-	X	X	-
1970	Pacific Telephone	-	X	X	-
1967	Luskey Brothers & Co.	-	-	-	-
1966	Luskey Brothers & Company Inc.	-	X	X	-
1961	Luskey Brothers & Co.	-	-	-	-
1960	Luskeys Brothers & Co., Publishers	-	X	X	-
1956	Luskey Brothers & Co.	-	-	-	-
1955	Luskeys Brothers & Co., Publishers	-	X	X	-
1951	Los Angeles Directory Co.	-	X	X	-
1946	Southern California Telephone Company	-	X	X	-
1945	Los Angeles Directory Co.	-	X	X	-
1941	Pacific Directory Co.	-	-	-	-
1939	Los Angeles Directory Co.	-	X	X	-
1936	Los Angeles Directory Co.	-	X	X	-
1931	Southern California Telephone Co.	-	-	-	-
1930	Los Angeles Directory Co.	-	X	X	-
1927	Los Angeles Directory Co.	-	-	-	-
1925	Los Angeles Directory Co.	-	-	-	-
1924	Kaasen Directory Co.	-	-	-	-
1921	Riverside Directory Co.	-	-	-	-

EXECUTIVE SUMMARY

SELECTED ADDRESSES

The following addresses were selected by the client, for EDR to research. An "X" indicates where information was identified.

<u>Address</u>	<u>Type</u>	<u>Findings</u>
10411 Magnolia Avenue	Client Entered	X
10491 Magnolia Avenue	Client Entered	X

FINDINGS

TARGET PROPERTY INFORMATION

ADDRESS

10411-10491 Magnolia Avenue
Riverside, CA 92505

FINDINGS DETAIL

Target Property research detail.

MAGNOLIA AVE

10411 MAGNOLIA AVE

<u>Year</u>	<u>Uses</u>	<u>Source</u>
2017	INLAND DENTISTRY	Cole Information Services
	ORIENTAL CUISINE	Cole Information Services
2014	ORIENTAL CUISINE	Cole Information Services
2004	CHINA PALACE RESTAURANT	Cole Information Services
2002	C ACCUTECH ELECTRONICS	SBC PACIFIC BELL
	CHINA PALACE	SBC PACIFIC BELL
	OFFICE	SBC PACIFIC BELL
2001	ACCUTECH	Haines & Company, Inc.
	ELECTRONICS CHINA PALACE	Haines & Company, Inc.
1999	CHINA PALACE	Cole Information Services
1996	CHINA PALACE	Pacific Bell
	UNITED COMPANIES OF AMERICA THE	Pacific Bell
1994	CHINA PALACE	Cole Information Services
	GRAND CLEANERS	Cole Information Services
1990	A CHINA PALACE	Pacific Bell
	C TREASURY DRY CLEANERS	Pacific Bell
1986	Skinny Haven	Pacific Bell Yellow Pages

10491 MAGNOLIA AVE

<u>Year</u>	<u>Uses</u>	<u>Source</u>
2009	EXPRESS ALTERATION CENTER INC	Cole Information Services
	ORIENTAL CUISINE	Cole Information Services
	SPECIALTY CARBURETOR CORP	Cole Information Services
2004	EXPRESS ALTERATION CTR INC	Cole Information Services
	ONE HOUR EXPRESS CLEANERS	Cole Information Services
	ORIENTAL CUISINE	Cole Information Services
	SPECIALTY CARBURETOR CORP	Cole Information Services

FINDINGS

<u>Year</u>	<u>Uses</u>	<u>Source</u>
2002	A ORIENTAL CUISINE	SBC PACIFIC BELL
	ADVANCED PHYSICIAN	SBC PACIFIC BELL
	C ONE HOUR EXPRESS CLEANERS	SBC PACIFIC BELL
	CARBURETOR EXCHANGE	SBC PACIFIC BELL
	E EXPRESS ALTERATION CENTER	SBC PACIFIC BELL
	MANAGEMENT INC	SBC PACIFIC BELL
	OFFICE	SBC PACIFIC BELL
2001	ADVANCED PHYSICIAN	Haines & Company, Inc.
	CARBURETOR	Haines & Company, Inc.
	CLEANERS ORIENTAL CUISINE	Haines & Company, Inc.
	EXCHANGE CIGS 4 SALES	Haines & Company, Inc.
	EXPRESS ALTERATION	Haines & Company, Inc.
	MANGMNTINC CACYCLERY	Haines & Company, Inc.
	ONEHOUREXPRESS	Haines & Company, Inc.
1999	CALIFORNIA CYCLERY	Cole Information Services
	CARBURETOR EXCHANGE	Cole Information Services
	CIGS 4 SALES	Cole Information Services
	EXPRESS ALTERATION CENTER INCORPORATED	Cole Information Services
	OCCUPANT UNKNOWN	Cole Information Services
	ORIENTAL CUISINE	Cole Information Services
1996	ABMAS ARMORY	Pacific Bell
	EXPRESS ALTERATION CENTER INC	Pacific Bell
	ORIENTAL CUISINE	Pacific Bell
	SALLY BEAUTY SUPPLY	Pacific Bell
1994	98 CENT WORLD	Cole Information Services
	EL RANCHITO TACO SH	Cole Information Services
	EXPRESS ALTERATION CTR	Cole Information Services
	ORIENTAL CUISINE	Cole Information Services
	POST BOX PLUS	Cole Information Services
	SALLY BEAUTY SUPPLY	Cole Information Services
1990	+ C 60 MINUTE PHOTO	Pacific Bell
	A COMMAND PERFORMANCE	Pacific Bell
	G V I P TRAVEL	Pacific Bell
	M ORIENTAL CUISINE	Pacific Bell
1986	& TV	Pacific Bell Yellow Pages
	Command Performance	Pacific Bell Yellow Pages
	From Corona Telephones Call	Pacific Bell Yellow Pages
	Needlecraft Place	Pacific Bell Yellow Pages

FINDINGS

<u>Year</u>	<u>Uses</u>	<u>Source</u>
1986	Oriental Cuisine	Pacific Bell Yellow Pages
	Satellite Systems TV	Pacific Bell Yellow Pages
	Ten Spot The	Pacific Bell Yellow Pages
	Yogurt Stop	Pacific Bell Yellow Pages
1981	Clothing Castle	Pacific Telephone
	COMMAN D PE RFORMAN CE	Pacific Telephone
	Country Junction	Pacific Telephone
	Needlecraft Place	Pacific Telephone
	Purse Place Plus	Pacific Telephone
	Red Wing Shoes	Pacific Telephone
	TIME PIE CE THE	Pacific Telephone

Magnolia Avenue

10411 Magnolia Avenue

<u>Year</u>	<u>Uses</u>	<u>Source</u>
2002	C ACCUTECH ELECTRONICS	SBC PACIFIC BELL
	CHINA PALACE	SBC PACIFIC BELL
	OFFICE	SBC PACIFIC BELL
2001	ACCUTECH	Haines & Company, Inc.
	ELECTRONICS CHINA PALACE	Haines & Company, Inc.
1996	CHINA PALACE	Pacific Bell
	UNITED COMPANIES OF AMERICA THE	Pacific Bell
1990	A CHINA PALACE	Pacific Bell
	C TREASURY DRY CLEANERS	Pacific Bell
1986	Skinny Haven	Pacific Bell Yellow Pages

10491 Magnolia Avenue

<u>Year</u>	<u>Uses</u>	<u>Source</u>
2002	A ORIENTAL CUISINE	SBC PACIFIC BELL
	ADVANCED PHYSICIAN	SBC PACIFIC BELL
	C ONE HOUR EXPRESS CLEANERS	SBC PACIFIC BELL
	CARBURETOR EXCHANGE	SBC PACIFIC BELL
	E EXPRESS ALTERATION CENTER	SBC PACIFIC BELL
	MANAGEMENT INC	SBC PACIFIC BELL
	OFFICE	SBC PACIFIC BELL
2001	ADVANCED PHYSICIAN	Haines & Company, Inc.
	CARBURETOR	Haines & Company, Inc.
	CLEANERS ORIENTAL CUISINE	Haines & Company, Inc.

FINDINGS

<u>Year</u>	<u>Uses</u>	<u>Source</u>
2001	EXCHANGE CIGS 4 SALES	Haines & Company, Inc.
	EXPRESS ALTERATION	Haines & Company, Inc.
	MANGMNTINC CACYCLERY	Haines & Company, Inc.
	ONEHOUREXPRESS	Haines & Company, Inc.
1996	ABMAS ARMORY	Pacific Bell
	EXPRESS ALTERATION CENTER INC	Pacific Bell
	ORIENTAL CUISINE	Pacific Bell
	SALLY BEAUTY SUPPLY	Pacific Bell
1990	+ C 60 MINUTE PHOTO	Pacific Bell
	A COMMAND PERFORMANCE	Pacific Bell
	G V I P TRAVEL	Pacific Bell
	M ORIENTAL CUISINE	Pacific Bell
1986	& TV	Pacific Bell Yellow Pages
	Command Performance	Pacific Bell Yellow Pages
	From Corona Telephones Call	Pacific Bell Yellow Pages
	Needlecraft Place	Pacific Bell Yellow Pages
	Oriental Cuisine	Pacific Bell Yellow Pages
	Satellite Systems TV	Pacific Bell Yellow Pages
	Ten Spot The	Pacific Bell Yellow Pages
	Yogurt Stop	Pacific Bell Yellow Pages
1981	Clothing Castle	Pacific Telephone
	COMMAN D PE RFORMAN CE	Pacific Telephone
	Country Junction	Pacific Telephone
	Needlecraft Place	Pacific Telephone
	Purse Place Plus	Pacific Telephone
	Red Wing Shoes	Pacific Telephone
	TIME PIE CE THE	Pacific Telephone

FINDINGS

ADJOINING PROPERTY DETAIL

The following Adjoining Property addresses were researched for this report. Detailed findings are provided for each address.

ALLENBY

10406 ALLENBY

<u>Year</u>	<u>Uses</u>	<u>Source</u>
2002	Vega R	SBC PACIFIC BELL

10415 ALLENBY

<u>Year</u>	<u>Uses</u>	<u>Source</u>
2002	Schaffler Otto	SBC PACIFIC BELL

10426 ALLENBY

<u>Year</u>	<u>Uses</u>	<u>Source</u>
2002	Lozano Elia	SBC PACIFIC BELL

ALLENBY ST

10405 ALLENBY ST

<u>Year</u>	<u>Uses</u>	<u>Source</u>
2017	ROBERT WAGNER	Cole Information Services
2014	ROBERT WAGNER	Cole Information Services
2009	ROBERT WAGNER	Cole Information Services
2004	ROBERT WAGNER	Cole Information Services
2001	WAGNERKurt	Haines & Company, Inc.
1999	ROBERT WAGNER	Cole Information Services
1986	Webb Phillip	Pacific Bell Yellow Pages
1981	Webb Phillip	Pacific Telephone
1977	Boyer David A	Pacific Telephone
1966	Garretson Don E Joan 10405 Allenby Riv h l 5 a Inby technicians	Luskey Brothers & Company Inc.

10406 ALLENBY ST

<u>Year</u>	<u>Uses</u>	<u>Source</u>
2017	RAMIRO VEGA	Cole Information Services
2014	RAMIRO VEGA	Cole Information Services
2009	RAMIRO VEGA	Cole Information Services
2004	RAMIRO VEGA	Cole Information Services
1999	RAMIRO VEGA	Cole Information Services

FINDINGS

<u>Year</u>	<u>Uses</u>	<u>Source</u>
1999	OCCUPANT UNKNOWN	Cole Information Services
1986	Hillman Onna	Pacific Bell Yellow Pages
1981	Smith Donald J	Pacific Telephone
1977	Ilten Wm	Pacific Telephone
1966	West Frank E Rev Airy 10406 Allenby Riv h l 4 pastor Christian	Luskey Brothers & Company Inc.

10415 ALLENBY ST

<u>Year</u>	<u>Uses</u>	<u>Source</u>
2017	OTTO SCHAFFLER	Cole Information Services
2014	OTTO SCHAFFLER	Cole Information Services
2009	OTTO SCHAFFLER	Cole Information Services
2004	OTTO SCHAFFLER	Cole Information Services
2001	SCHAFFLER	Haines & Company, Inc.
1999	OTTO SCHAFFLER	Cole Information Services
1996	Schaffler Otto	Pacific Bell
1994	SCHAFFLER, JAMES	Cole Information Services
1977	Schaffler Otto	Pacific Telephone
1966	Schaffler Otto Mary 10415 Allenby Rfiv h 4 inspector Alcan Alum	Luskey Brothers & Company Inc.

10416 ALLENBY ST

<u>Year</u>	<u>Uses</u>	<u>Source</u>
2014	JIM CADY	Cole Information Services
2009	MARK PRIEBE	Cole Information Services
2001	CORONA Richard	Haines & Company, Inc.
1999	MARK PRIEBE	Cole Information Services
1981	Reed Jean	Pacific Telephone
	Reed Rosalie	Pacific Telephone
1977	Reed Jean	Pacific Telephone

10425 ALLENBY ST

<u>Year</u>	<u>Uses</u>	<u>Source</u>
2017	STACEY GARCIA	Cole Information Services
2014	OCCUPANT UNKNOWN	Cole Information Services
2009	HECTOR LOPEZ	Cole Information Services
2004	R & L MAGIC CLEANING	Cole Information Services
	R & L CLEANING	Cole Information Services
	ROBERTO BALTIERRA	Cole Information Services
2001	BALTIERRARaober Ko	Haines & Company, Inc.

FINDINGS

<u>Year</u>	<u>Uses</u>	<u>Source</u>
1999	HECTOR LOPEZ	Cole Information Services
	OCCUPANT UNKNOWN	Cole Information Services
1994	LATTIMER, LANCE	Cole Information Services
1990	Lattimer Lance	Pacific Bell
1986	ttimer Vern R Mrs	Pacific Bell Yellow Pages
	atting HB	Pacific Bell Yellow Pages
	atti Mor E	Pacific Bell Yellow Pages
1981	Lattimer Vern R Mrs	Pacific Telephone
1977	Lattimer Vern R Mrs	Pacific Telephone
1966	Location Not Occupied	Luskey Brothers & Company Inc.
	Vacant	Luskey Brothers & Company Inc.

10426 ALLENBY ST

<u>Year</u>	<u>Uses</u>	<u>Source</u>
2017	ELIA LOZANO	Cole Information Services
2014	MARTIN RAMIREZ	Cole Information Services
2009	ELIA LOZANO	Cole Information Services
2004	ELIA LOZANO	Cole Information Services
2001	LOZANOElia	Haines & Company, Inc.
	REYES Carlos	Haines & Company, Inc.
1999	ELIA LOZANO	Cole Information Services
1996	Lozano Elia	Pacific Bell
1966	Byrd John C Florence 10426 Allonby Riv h l 4 sales niir San Ber	Luskey Brothers & Company Inc.

10435 ALLENBY ST

<u>Year</u>	<u>Uses</u>	<u>Source</u>
2017	JOSE ARELLANO	Cole Information Services
2014	JOSE ARELLANO	Cole Information Services
2009	JOSE ARELLANO	Cole Information Services
2004	DENNIS BOROSS	Cole Information Services
2001	SBOROSSDennis	Haines & Company, Inc.
1999	JOSE ARELLANO	Cole Information Services
	OCCUPANT UNKNOWN	Cole Information Services
1990	Boross Denny	Pacific Bell
1986	Boross Denny	Pacific Bell Yellow Pages
1981	Boross Denny	Pacific Telephone
1966	Vacant	Luskey Brothers & Company Inc.
	Location Not Occupied	Luskey Brothers & Company Inc.

FINDINGS

10436 ALLENBY ST

<u>Year</u>	<u>Uses</u>	<u>Source</u>
2017	ANDREW HERNANDEZ	Cole Information Services
2014	ANDREW HERNANDEZ	Cole Information Services
2009	ANDREW HERNANDEZ	Cole Information Services
2004	MARK HERNANDEZ	Cole Information Services
2001	HERNANDEZA	Haines & Company, Inc.
1999	OCCUPANT UNKNOWN	Cole Information Services
	ANDREW HERNANDEZ	Cole Information Services
1996	Hernandez Mark	Pacific Bell
1994	HERNANDEZ, MARK	Cole Information Services
1981	Hernandez Frances V	Pacific Telephone
1977	Hernandez Frances V	Pacific Telephone
1966	Location Not Occupied	Luskey Brothers & Company Inc.
	Vacant	Luskey Brothers & Company Inc.

BANBURY DR

3750 BANBURY DR

<u>Year</u>	<u>Uses</u>	<u>Source</u>
2017	CARLOS ZEIGLER	Cole Information Services
2014	MOSES RIOS	Cole Information Services
2009	MOSES RIOS	Cole Information Services
2004	MOSES RIOS	Cole Information Services
2001	RODRIGUEZMaia	Haines & Company, Inc.
1999	MOSES RIOS	Cole Information Services
1994	ELKHOURY, GABY	Cole Information Services
1990	Bly Nell J	Pacific Bell
1986	Bly Nell J	Pacific Bell Yellow Pages
1970	Brown Larry W	Pacific Telephone
1966	Miller Russell E Erma 3750 Banbury Dr Riv h 5 brick layer	Luskey Brothers & Company Inc.

3760 BANBURY DR

<u>Year</u>	<u>Uses</u>	<u>Source</u>
2017	FRANK TSE	Cole Information Services
2009	GILBERT BELTRAN	Cole Information Services
2004	OCCUPANT UNKNOWN	Cole Information Services
2001	BELTRAN Gilbert	Haines & Company, Inc.
1999	GILBERT BELTRAN	Cole Information Services

FINDINGS

<u>Year</u>	<u>Uses</u>	<u>Source</u>
1996	McAlinden John	Pacific Bell
1981	David A & Donna Bond	Pacific Telephone
1977	Mc Alinden John	Pacific Telephone
1970	Babka Richard A	Pacific Telephone
1966	Carson Wm W Joan res 3760 Banbury Dr Riv h 4 fence contractor	Luskey Brothers & Company Inc.

3770 BANBURY DR

<u>Year</u>	<u>Uses</u>	<u>Source</u>
2017	JAVIER MENDOZA	Cole Information Services
2014	JAVIER MENDOZA	Cole Information Services
2009	JOSE ZERMENO	Cole Information Services
2001	GEORGE Comel	Haines & Company, Inc.
1999	JOSE ZERMENO	Cole Information Services
1994	GHEORGHE, CORNEL	Cole Information Services
1970	Hamilton Dolores Jean	Pacific Telephone
	Hamilton Dolores Jean	Pacific Telephone
1966	Fisher Arth M Wilma 3770 Banbury Dr Riv h 2 carpenter	Luskey Brothers & Company Inc.

3972 BANBURY DR

<u>Year</u>	<u>Uses</u>	<u>Source</u>
2001	BERTSCHERick L	Haines & Company, Inc.
	BERTSCHERick L	Haines & Company, Inc.
	BROWN Jery	Haines & Company, Inc.
	BROWN Karen M	Haines & Company, Inc.
	CERVANTES Palncra	Haines & Company, Inc.
	CHAPMAN Dennis CJr	Haines & Company, Inc.
	DALEYMischleane	Haines & Company, Inc.
	OILGERJoseph	Haines & Company, Inc.
	FRIAS Edward	Haines & Company, Inc.
	GALLEGOSLaural	Haines & Company, Inc.
	HARTMAN Sco	Haines & Company, Inc.
	JONES Calvin	Haines & Company, Inc.
	LEEHOUGHON	Haines & Company, Inc.
	LEEHOUGHON	Haines & Company, Inc.
	MADERA Leslie K	Haines & Company, Inc.
	MARTINEZJulian J	Haines & Company, Inc.
	PENAFLORIDANsli	Haines & Company, Inc.
	PEREZ Bobby	Haines & Company, Inc.

FINDINGS

<u>Year</u>	<u>Uses</u>	<u>Source</u>
2001	PHILLIPSJohn R	Haines & Company, Inc.
	09 CARCOJohn	Haines & Company, Inc.
	ROMEROAvaul Anton 4 o	Haines & Company, Inc.
	RUIZM	Haines & Company, Inc.
	RUTHERIG Harold	Haines & Company, Inc.
	SENIOTina M	Haines & Company, Inc.
	SHARP Benlamin	Haines & Company, Inc.
	SILVA Francisco	Haines & Company, Inc.
	STEPHANIMarinez	Haines & Company, Inc.
	TADEOJohn	Haines & Company, Inc.
	TAVARESDanny	Haines & Company, Inc.
	TERRACE	Haines & Company, Inc.
	TORDILLA Edgar P	Haines & Company, Inc.
	TSHABALALAManeo	Haines & Company, Inc.
	TSHABALALAManeo	Haines & Company, Inc.
	VILLAESCUSAMelle	Haines & Company, Inc.
	VILLAR 9 EALRoel	Haines & Company, Inc.
	WASHINGTONChns	Haines & Company, Inc.
	WELSH Murry	Haines & Company, Inc.
	WELSH Murry	Haines & Company, Inc.
	BARRERAArmando	Haines & Company, Inc.
	TERRACEPTS ARREGUINV	Haines & Company, Inc.
	BOYETTJim	Haines & Company, Inc.

BONNEVILLE ST

10405 BONNEVILLE ST

<u>Year</u>	<u>Uses</u>	<u>Source</u>
2017	DAVID OLIVAREZ	Cole Information Services
2014	DAVID OLIVAREZ	Cole Information Services
2009	SUSAN GARCIA	Cole Information Services
2004	REUBEN ACOSTA	Cole Information Services
	RA PRODUCTIONS	Cole Information Services
2001	ACOSTAReuben	Haines & Company, Inc.
1999	SUSAN GARCIA	Cole Information Services
1986	Gilley John L & Diana	Pacific Bell Yellow Pages
1981	Morris Wm H	Pacific Telephone
1977	Morris Wm H	Pacific Telephone

FINDINGS

10406 BONNEVILLE ST

<u>Year</u>	<u>Uses</u>	<u>Source</u>
2017	JOHN LORD	Cole Information Services
2014	OCCUPANT UNKNOWN	Cole Information Services
2009	OCCUPANT UNKNOWN	Cole Information Services
2001	SLORDJohn	Haines & Company, Inc.
1966	Ubrun Lester C Teresa 10406 Bonneville Riv h 4 driver salesman S	Luskey Brothers & Company Inc.

10415 BONNEVILLE ST

<u>Year</u>	<u>Uses</u>	<u>Source</u>
2017	ARTURO AMAYA	Cole Information Services
2014	ARTURO AMAYA	Cole Information Services
2009	DANNY COLON	Cole Information Services
2004	LING KOH	Cole Information Services
2001	COLON Ru 6ra	Haines & Company, Inc.
1999	OCCUPANT UNKNOWN	Cole Information Services
	DANNY COLON	Cole Information Services
1977	Tindall Jay	Pacific Telephone
	Bio Tran Computer Billing Co	Pacific Telephone
	Tindall Jay	Pacific Telephone
1966	Dudonis Jos J Mary 10415 Bonneville Riv h 2 lithographer Rivers	Luskey Brothers & Company Inc.

10416 BONNEVILLE ST

<u>Year</u>	<u>Uses</u>	<u>Source</u>
2017	JASON ROE	Cole Information Services
2014	MANUEL CALDERILLA	Cole Information Services
2009	OCCUPANT UNKNOWN	Cole Information Services
2004	MANUEL CALDERILLA	Cole Information Services
2001	CALDEII LLAMmanuel	Haines & Company, Inc.
1966	Welch Jack L Darline 10416 Bonneville Riv h 1 body & fender man	Luskey Brothers & Company Inc.

10425 BONNEVILLE ST

<u>Year</u>	<u>Uses</u>	<u>Source</u>
2017	JUAN GOMEZ	Cole Information Services
2014	JUAN GOMEZ	Cole Information Services
2009	OCCUPANT UNKNOWN	Cole Information Services
2004	OCCUPANT UNKNOWN	Cole Information Services
	JUANGO TRANSPORTATION	Cole Information Services

FINDINGS

<u>Year</u>	<u>Uses</u>	<u>Source</u>
2001	GOMEZ Norman	Haines & Company, Inc.
1981	Dull Tim G	Pacific Telephone
1966	Location Not Occupied	Luskey Brothers & Company Inc.
	Vacant	Luskey Brothers & Company Inc.

10426 BONNEVILLE ST

<u>Year</u>	<u>Uses</u>	<u>Source</u>
2017	WILLIAM GOFF	Cole Information Services
2014	WILLIAM GOFF	Cole Information Services
2009	WILLIAM GOFF	Cole Information Services
2004	WALTER E GOFF	Cole Information Services
	WILLIAM GOFF	Cole Information Services
2002	Goff W Ronald	SBC PACIFIC BELL
2001	GOFFW Ronald	Haines & Company, Inc.
1999	WILLIAM GOFF	Cole Information Services
1996	Goff W Ronald	Pacific Bell
1994	GOFF, WILLIAM R	Cole Information Services
1990	Goff W Ronald	Pacific Bell
1986	Goff W Ronald	Pacific Bell Yellow Pages
1981	Goff W Ronald	Pacific Telephone
1977	Goff W Ronald	Pacific Telephone
1966	Wahler John A Maxine 10426 Bonneville Riv h 2 grocery supvr Alph	Luskey Brothers & Company Inc.

10435 BONNEVILLE ST

<u>Year</u>	<u>Uses</u>	<u>Source</u>
2017	THOMAS KORSON	Cole Information Services
2014	THOMAS KORSON	Cole Information Services
2009	THOMAS KORSON	Cole Information Services
2004	THOMAS KORSON	Cole Information Services
2001	KORSON Thomas	Haines & Company, Inc.
1999	THOMAS KORSON	Cole Information Services
1996	Daul Herbert P	Pacific Bell
1994	DAUL, HERBERT P	Cole Information Services
1990	Daul Herbert P	Pacific Bell
1986	TDD & Voice	Pacific Bell Yellow Pages
	Daul Herbert P	Pacific Bell Yellow Pages
1977	Daul Herbert P	Pacific Telephone
1966	Vacant	Luskey Brothers & Company Inc.

FINDINGS

<u>Year</u>	<u>Uses</u>	<u>Source</u>
1966	Location Not Occupied	Luskey Brothers & Company Inc.

10436 BONNEVILLE ST

<u>Year</u>	<u>Uses</u>	<u>Source</u>
2014	JOSE NAVA	Cole Information Services
2009	OCCUPANT UNKNOWN	Cole Information Services
2004	FRANCISCO AGUILAR	Cole Information Services
2002	Aguilar Francisco	SBC PACIFIC BELL
2001	AGUILARFran	Haines & Company, Inc.
1996	Aguilar Francisco	Pacific Bell
1994	GUERRERO, RODOLFO	Cole Information Services
	AGUILAR, F	Cole Information Services
1990	Aguilar Francisco	Pacific Bell
1981	Brown John E	Pacific Telephone
1966	Location Not Occupied	Luskey Brothers & Company Inc.
	Vacant	Luskey Brothers & Company Inc.

10445 BONNEVILLE ST

<u>Year</u>	<u>Uses</u>	<u>Source</u>
2017	KEVIN OLIVER	Cole Information Services
2014	KEVIN OLIVER	Cole Information Services
2009	JAMES TURKO	Cole Information Services
2004	JAMES TURKO	Cole Information Services
	TOM TABER	Cole Information Services
	GERT BECK	Cole Information Services
2002	Turko James	SBC PACIFIC BELL
2001	TURKO	Haines & Company, Inc.
1999	JAMES TURKO	Cole Information Services
1996	Beck David	Pacific Bell
	Lamb Mel	Pacific Bell
1977	Aumann Dan	Pacific Telephone
1966	Vacant	Luskey Brothers & Company Inc.
	Location Not Occupied	Luskey Brothers & Company Inc.

10446 BONNEVILLE ST

<u>Year</u>	<u>Uses</u>	<u>Source</u>
2017	JOSE ESPINO	Cole Information Services
2014	JOSE ESPINO	Cole Information Services
2009	JOSE ESPINO	Cole Information Services

FINDINGS

<u>Year</u>	<u>Uses</u>	<u>Source</u>
2004	OCCUPANT UNKNOWN	Cole Information Services
2001	PAGADORATeddy	Haines & Company, Inc.
1999	JOSE ESPINO	Cole Information Services
1990	Lamb M C	Pacific Bell
1986	Quisenberry C F	Pacific Bell Yellow Pages
1981	Quisenberry C F	Pacific Telephone
1977	Quisenberry C F	Pacific Telephone
1966	Rush Jas D 10446 Bonneville Rivo h	Luskey Brothers & Company Inc.

10455 BONNEVILLE ST

<u>Year</u>	<u>Uses</u>	<u>Source</u>
2017	TOM TRUJILLO	Cole Information Services
2014	JERRY ASHBY	Cole Information Services
2009	GILBERT GARCIA	Cole Information Services
2004	TONY MESTA	Cole Information Services
2001	DICKINSONDon	Haines & Company, Inc.
	SOLIS Kenneth	Haines & Company, Inc.
1999	GILBERT GARCIA	Cole Information Services
1996	Dickinson Don	Pacific Bell
1994	DICKINSON, DON	Cole Information Services
1981	Soils Juan M	Pacific Telephone
1977	Solis Al	Pacific Telephone
1966	Wood Vern B Ann 10455 Bonneville Riv h retired	Luskey Brothers & Company Inc.
	Wood Vern B Jr Lillian 10455 Bonneville Riv h furniture salesman	Luskey Brothers & Company Inc.

10456 BONNEVILLE ST

<u>Year</u>	<u>Uses</u>	<u>Source</u>
2017	JIMMY TRAN	Cole Information Services
2014	JIMMY TRAN	Cole Information Services
2009	OCCUPANT UNKNOWN	Cole Information Services
2004	HOA CAO	Cole Information Services
2002	Serrano Roman Noe	SBC PACIFIC BELL
2001	SERRANOLadislao	Haines & Company, Inc.
	SERRANORoman Noe	Haines & Company, Inc.
1986	Merola Joe	Pacific Bell Yellow Pages
	Meroney Wm	Pacific Bell Yellow Pages
1981	Merola Joe	Pacific Telephone
1977	Merola Joe	Pacific Telephone

FINDINGS

<u>Year</u>	<u>Uses</u>	<u>Source</u>
1966	No Return	Luskey Brothers & Company Inc.
	Min 5 Attempts Made	Luskey Brothers & Company Inc.

10465 BONNEVILLE ST

<u>Year</u>	<u>Uses</u>	<u>Source</u>
2014	JOHN FIELDING	Cole Information Services
2009	TOBY FIELDING	Cole Information Services
2004	TOBY FIELDING	Cole Information Services
2001	FIELDINGAIIa	Haines & Company, Inc.
1999	TOBY FIELDING	Cole Information Services
1994	FIELDING, JOHN W	Cole Information Services
1990	Fielding John W	Pacific Bell
1986	Fielding John W	Pacific Bell Yellow Pages
1981	Fielding John W	Pacific Telephone
1977	Fielding John W	Pacific Telephone
1966	Fielding John W Alta 10465 Bonneville Riv h salesman Harris Co	Luskey Brothers & Company Inc.

10466 BONNEVILLE ST

<u>Year</u>	<u>Uses</u>	<u>Source</u>
2017	JAVIER QUEZADA	Cole Information Services
2014	J ESCOBAR	Cole Information Services
2009	J ESCOBAR	Cole Information Services
2004	JAVIER QUEZADA	Cole Information Services
2001	QUEZADAJavier	Haines & Company, Inc.
1999	J ESCOBAR	Cole Information Services
1966	Hagerty Martin D Marilyn 10466 Bonneville Riv	Luskey Brothers & Company Inc.
	h 5 manufacturing analyst Autonetics Anh	Luskey Brothers & Company Inc.

MAGNO IIA AVE

10495 MAGNO IIA AVE

<u>Year</u>	<u>Uses</u>	<u>Source</u>
1977	Dell Allen Construction	Pacific Telephone

MAGNOLIA AVE

1 MAGNOLIA AVE

<u>Year</u>	<u>Uses</u>	<u>Source</u>
2001	NFO OPER KAISER MED	Haines & Company, Inc.

FINDINGS

<u>Year</u>	<u>Uses</u>	<u>Source</u>
2001	WELLNESS	Haines & Company, Inc.
	KAISER MED NUCLEAR	Haines & Company, Inc.
	KAISER MED OPTICAL	Haines & Company, Inc.
	KAISER MED	Haines & Company, Inc.
	PHARMACY KAISER MED	Haines & Company, Inc.
	PHARMACY KAISER MED	Haines & Company, Inc.
	PHARMACY	Haines & Company, Inc.
	4TH KAISER MED	Haines & Company, Inc.
	PHARMACY MOB KAISER MED PHYSN	Haines & Company, Inc.
	KAISER MED RDLGY	Haines & Company, Inc.
	KAISER MED TOO	Haines & Company, Inc.
	APPOINTMENTS KAISER MEO TDD	Haines & Company, Inc.
	EMERGENCY ROOM KAISER MED TDD GENL	Haines & Company, Inc.
	INFO OPER KAISER MED THERAPY	Haines & Company, Inc.
	KAISER MED	Haines & Company, Inc.
	LABORATORY KAISER MED MENTAL	Haines & Company, Inc.

96 MAGNOLIA AVE

<u>Year</u>	<u>Uses</u>	<u>Source</u>
2001	RICHARDSAmie E	Haines & Company, Inc.

10050 MAGNOLIA AVE

<u>Year</u>	<u>Uses</u>	<u>Source</u>
2001	XXXX	Haines & Company, Inc.

10072 MAGNOLIA AVE

<u>Year</u>	<u>Uses</u>	<u>Source</u>
2001	XXXX	Haines & Company, Inc.

10081 MAGNOLIA AVE

<u>Year</u>	<u>Uses</u>	<u>Source</u>
2001	XXXX	Haines & Company, Inc.

10300 MAGNOLIA AVE

<u>Year</u>	<u>Uses</u>	<u>Source</u>
2017	ALFRED ANGELO BRIDAL	Cole Information Services
2014	ALFRED ANGELO	Cole Information Services
2002	B TRIL MUSIC CENTRE OFFICE	SBC PACIFIC BELL SBC PACIFIC BELL

FINDINGS

<u>Year</u>	<u>Uses</u>	<u>Source</u>
2001	SCHOOL	Haines & Company, Inc.
	TRILYAMAHA MUSIC	Haines & Company, Inc.
	TRIL MUSIC CENTRE	Haines & Company, Inc.
1999	BEAUTYREST GALLERY	Cole Information Services
	TRIL YAMAHA MUSIC SCHOOL	Cole Information Services
1994	HASSAN TEXACO	Cole Information Services
	GOLD STAR TOWING	Cole Information Services
1990	BILL KINGS AUTO CENTER	Pacific Bell

10301 MAGNOLIA AVE

<u>Year</u>	<u>Uses</u>	<u>Source</u>
2017	IHOP	Cole Information Services
2014	IHOP	Cole Information Services
2009	INTERNATIONAL HOUSE OF PANCAKES	Cole Information Services
	IHOP	Cole Information Services
2004	IHOP CORP	Cole Information Services
	OCCUPANT UNKNOWN	Cole Information Services
2002	OFFICE	SBC PACIFIC BELL
	INTERNATIONAL HOUSE OF PANCAKES	SBC PACIFIC BELL
		SBC PACIFIC BELL
2001	1 HOP	Haines & Company, Inc.
	LNTL HOUSE OF PANCAKES	Haines & Company, Inc.
		Haines & Company, Inc.
1996	UNION BANK	Pacific Bell
1994	UNION BANK	Cole Information Services
1981	RIVE RS IDE N ATL BANK	Pacific Telephone

10302 MAGNOLIA AVE

<u>Year</u>	<u>Uses</u>	<u>Source</u>
1966	Hamner John A Zilpha 10302 Magnolia Av Riv h retired	Luskey Brothers & Company Inc.
1960	Hamner JA	Luskeys Brothers & Co., Publishers
1955	Hammer John A	Luskeys Brothers & Co., Publishers
1951	Hamner John A r	Los Angeles Directory Co.
1946	Hamner John A r	Southern California Telephone Company
1945	residents	Los Angeles Directory Co.
1939	Hamner J A	Los Angeles Directory Co.
1936	Hamner J A o	Los Angeles Directory Co.
1930	Hammer J A o	Los Angeles Directory Co.

FINDINGS

10303 MAGNOLIA AVE

<u>Year</u>	<u>Uses</u>	<u>Source</u>
2017	THE FLAME BROILER	Cole Information Services
	3 DAY BLINDS	Cole Information Services
	UNITED STATES GOVERNMENT	Cole Information Services
2014	UNITED STATES GOVERNMENT	Cole Information Services
	3 DAY BLINDS	Cole Information Services
	THE FLAME BROILER	Cole Information Services
2009	3 DAY BLINDS INC	Cole Information Services
2004	3 DAY BLINDS	Cole Information Services
2002	3 DAY BLINDS	SBC PACIFIC BELL
2001	3 DAYBLINDS	Haines & Company, Inc.
1996	BLOCKBUSTER MUSIC	Pacific Bell
1994	MUSIC PLUS	Cole Information Services
1990	MUSIC PLUS	Pacific Bell

10309 MAGNOLIA AVE

<u>Year</u>	<u>Uses</u>	<u>Source</u>
2001	XXXX	Haines & Company, Inc.
1977	Bonanza Service	Pacific Telephone
1960	JG Wilshire Serv	Luskeys Brothers & Co., Publishers

10315 MAGNOLIA AVE

<u>Year</u>	<u>Uses</u>	<u>Source</u>
2001	XXXX	Haines & Company, Inc.

10319 MAGNOLIA AVE

<u>Year</u>	<u>Uses</u>	<u>Source</u>
2017	AAA GOLD EXCHANGE	Cole Information Services
2014	AAA GOLD EXCHANGE	Cole Information Services
2004	FANTASTIC SAMS	Cole Information Services
2002	OFFICE	SBC PACIFIC BELL
	D 2 FANTASTIC SAMS	SBC PACIFIC BELL
2001	FANTASTIC SAMS	Haines & Company, Inc.
1999	FANTASTIC SAMS	Cole Information Services
1996	FANTASTIC SAMS	Pacific Bell
1994	FANTASTIC SAMS	Cole Information Services
1990	02 FANTASTIC SAMS	Pacific Bell

FINDINGS

10320 MAGNOLIA AVE

<u>Year</u>	<u>Uses</u>	<u>Source</u>
1966	Young Norman Patricia 10320 Magnolia Av Riv h 3 employee R	Luskey Brothers & Company Inc.
1960	Baird HV	Luskeys Brothers & Co., Publishers
	Balrd&Balrd Drafting	Luskeys Brothers & Co., Publishers
1955	Hamlin R L	Luskeys Brothers & Co., Publishers
1951	Rogers H L r	Los Angeles Directory Co.
1945	Hamner J T	Los Angeles Directory Co.
1939	Hamner J T	Los Angeles Directory Co.
1936	Hamner J T	Los Angeles Directory Co.
1930	Hammer J T	Los Angeles Directory Co.

10321 MAGNOLIA AVE

<u>Year</u>	<u>Uses</u>	<u>Source</u>
2017	EMPLOYMENT SOLUTIONS INC	Cole Information Services
2009	EMPLOYMENT SOLUTIONS	Cole Information Services
2004	GOLD X FINANCIAL	Cole Information Services
	GOLDX INSTANT LOAN CENTERS	Cole Information Services
2002	CENTERS	SBC PACIFIC BELL
	GOLOX PAYDAY ADVANCE	SBC PACIFIC BELL
2001	SERVICES	Haines & Company, Inc.
	GOLD X FINANCIAL	Haines & Company, Inc.
1996	SILVER HANGER CLEANERS	Pacific Bell
1994	SILVER HANGER CLEANERS	Cole Information Services

10325 MAGNOLIA AVE

<u>Year</u>	<u>Uses</u>	<u>Source</u>
2017	DAVIDS BRIDAL	Cole Information Services
2014	DAVIDS BRIDAL	Cole Information Services
2009	DAVIDS BRIDAL ALTERATIONS	Cole Information Services
2004	OCCUPANT UNKNOWN	Cole Information Services
2002	ORGANIZE EVERYTHING	SBC PACIFIC BELL
2001	ORGANIZE	Haines & Company, Inc.
	EVERYTHING	Haines & Company, Inc.
1994	CLOTHES TIME INC	Cole Information Services
1990	CLOTHESTIME THE	Pacific Bell
1986	ALOHA BE ACH W E AR	Pacific Bell Yellow Pages
1981	ALOHA BE ACH W E AR IN C	Pacific Telephone
1977	ALOHA BIKIN IS	Pacific Telephone

FINDINGS

10327 MAGNOLIA AVE

<u>Year</u>	<u>Uses</u>	<u>Source</u>
1986	TRAVE L	Pacific Bell Yellow Pages
1981	FAR HORIZON S TRAVE L	Pacific Telephone
1977	FAR HORIZON S TRAVE L	Pacific Telephone

10329 MAGNOLIA AVE

<u>Year</u>	<u>Uses</u>	<u>Source</u>
2001	XXXX	Haines & Company, Inc.
1999	COAST FOOTWEAR	Cole Information Services
1996	COAST FOOTWEAR	Pacific Bell
1994	COAST FOOTWEAR	Cole Information Services
1990	STANDARD SHOE STORES	Pacific Bell
1986	Riverside	Pacific Bell Yellow Pages
1981	DIAL FIN AN CE	Pacific Telephone
1977	DIAL FIN AN CE	Pacific Telephone

10331 MAGNOLIA AVE

<u>Year</u>	<u>Uses</u>	<u>Source</u>
2001	XXXX	Haines & Company, Inc.
1981	Angels Do It Yourself Home Center	Pacific Telephone
1977	Angels Home Improvement Center	Pacific Telephone

10333 MAGNOLIA AVE

<u>Year</u>	<u>Uses</u>	<u>Source</u>
2017	GAMESTOP	Cole Information Services
2014	GAMESTOP	Cole Information Services
2009	GAMESTOP INC	Cole Information Services
2004	OCCUPANT UNKNOWN	Cole Information Services
	GAMESTOP	Cole Information Services
2001	XXXX	Haines & Company, Inc.
1999	FUNCOLAND	Cole Information Services
1994	DIAMONDS BY KLURE	Cole Information Services
1990	C JS FROZEN YOGURT	Pacific Bell

10335 MAGNOLIA AVE

<u>Year</u>	<u>Uses</u>	<u>Source</u>
2017	DON ROBERTO JEWELERS DRJ 126	Cole Information Services
	STERLING SILVER PLUS	Cole Information Services
2014	STERLING SILVER PLUS	Cole Information Services
2009	A CHILDS VIEW	Cole Information Services

FINDINGS

<u>Year</u>	<u>Uses</u>	<u>Source</u>
2004	A CHILDS VIEW INC	Cole Information Services
	A CHILDS VIEW	Cole Information Services
2002	STERLING SILVER PLUS	SBC PACIFIC BELL
	OFFICE	SBC PACIFIC BELL
2001	STERLINGSILVER	Haines & Company, Inc.
1996	AUDIO STORE THE	Pacific Bell
1994	CLAIRES BOUTIQUE	Cole Information Services
1990	CLAIRES BOUTIQUE	Pacific Bell

10345 MAGNOLIA AVE

<u>Year</u>	<u>Uses</u>	<u>Source</u>
2017	MICHAELS	Cole Information Services
2014	MICHAELS	Cole Information Services
2009	MICHAELS STORES INC	Cole Information Services
2004	MICHAELS ARTS & CRAFTS	Cole Information Services
2002	MICHAELS ARTS & CRAFTS	SBC PACIFIC BELL
2001	ARTS&CRAFTS	Haines & Company, Inc.
	MICHAELS	Haines & Company, Inc.
1999	MARSHALLS DEPARTMENT STORE	Cole Information Services
1996	MARSHALLS DEPT STORE	Pacific Bell
1994	MARSHALLS	Cole Information Services
1990	MARSHALLS DEPT STORE	Pacific Bell

10347 MAGNOLIA AVE

<u>Year</u>	<u>Uses</u>	<u>Source</u>
2017	FROSTBITES FROZEN DELIGHTS	Cole Information Services
2014	FROSTBITES FROZEN DELIGHTS	Cole Information Services
2009	FROSTBITES FROZEN DELIGHTS	Cole Information Services
2004	THE ICE CREAM PARLOUR	Cole Information Services
2002	THE ICE CREAM PARLOUR	SBC PACIFIC BELL
2001	THE ICE CREAM	Haines & Company, Inc.
	PARLOUR	Haines & Company, Inc.
1999	ECONOPAGE OF SO CALIF INCORPORATED	Cole Information Services
1994	HOFFMAN BEAUTY INTL	Cole Information Services
1990	HOFFMAN BEAUTY INTERNATIONAL	Pacific Bell

10349 MAGNOLIA AVE

<u>Year</u>	<u>Uses</u>	<u>Source</u>
2017	BOLLYWOOD THREADING	Cole Information Services

FINDINGS

<u>Year</u>	<u>Uses</u>	<u>Source</u>
2014	MONUMENT CENTERS	Cole Information Services
	BOLLYWOOD THREADING	Cole Information Services
2004	OCCUPANT UNKNOWN	Cole Information Services
	ALTERNATIVE CASKETS	Cole Information Services
2001	XXXX	Haines & Company, Inc.
1999	NOTHING TO WEAR	Cole Information Services
1996	CLOTHING CONNECTION THE	Pacific Bell
1994	CLOTHING CONNECTION	Cole Information Services
1990	CLOTHING CONNECTION THE	Pacific Bell

10350 MAGNOLIA AVE

<u>Year</u>	<u>Uses</u>	<u>Source</u>
2017	AMERICAS TIRE	Cole Information Services
2014	DISCOUNT TIRE	Cole Information Services
	AMERICAS TIRE	Cole Information Services
2009	AMERICAS TIRE CO	Cole Information Services
	DISCOUNT TIRE CO INC	Cole Information Services
2004	AMERICAS TIRE CO	Cole Information Services
	OCCUPANT UNKNOWN	Cole Information Services
2002	AMERICA S TIRE CO	SBC PACIFIC BELL
1999	AMERICAS TIRE COMPANY	Cole Information Services
1996	AMERICAS TIRE COMPANY	Pacific Bell
1994	AMERICAS TIRE CO	Cole Information Services
1990	GOODYEAR TIRE DEALER	Pacific Bell
1986	Arlington	Pacific Bell Yellow Pages
1981	GOODYEAR TIRE & RUBBER CO THE Service Stores	Pacific Telephone
1977	GOODYEAR TIRE & RUBBER CO THE Service Stores	Pacific Telephone

10351 MAGNOLIA AVE

<u>Year</u>	<u>Uses</u>	<u>Source</u>
2009	CHATNAPA TIRATANA COSMETOLOGIST	Cole Information Services
	TIFFANY PLENTY HAWK COSMETOLOGIST	Cole Information Services
	HIGHLIGHTS BEAUTY SUPPLY	Cole Information Services
2004	PACIFICA WIRELESS LIMITED	Cole Information Services
2002	PACIFICA WIRELESS LTD	SBC PACIFIC BELL
2001	PACIFICAWIRELESS	Haines & Company, Inc.
1990	NUVISION OPTICAL	Pacific Bell

FINDINGS

10355 MAGNOLIA AVE

<u>Year</u>	<u>Uses</u>	<u>Source</u>
2017	CHASE	Cole Information Services
2014	CHASE BANK	Cole Information Services
	CHASE	Cole Information Services
2004	OCCUPANT UNKNOWN	Cole Information Services
2002	SIZZLER RESTAURANTS	SBC PACIFIC BELL
2001	RESTAURANTS	Haines & Company, Inc.
	SIZZLER	Haines & Company, Inc.
1999	SIZZLER RESTAURANTS	Cole Information Services
1996	SIZZLER RESTAURANTS	Pacific Bell
1994	SIZZLER	Cole Information Services
1990	SIZZLER FAMILY STEAK HOUSE NO	Pacific Bell
1986	Sjodin Gordon & Barbara	Pacific Bell Yellow Pages
	S Jaarda A & M	Pacific Bell Yellow Pages
1981	Sizzler Family Steak House No	Pacific Telephone

10357 MAGNOLIA AVE

<u>Year</u>	<u>Uses</u>	<u>Source</u>
2017	LAMPS PLUS	Cole Information Services
	MOORES CEILING FAN CENTERS	Cole Information Services
	MOORES OF RIVERSIDE	Cole Information Services
	TOP CITY NAILSHAIR	Cole Information Services
2014	MOORES VACUUM CENTERS	Cole Information Services
	MOORES OF RIVERSIDE	Cole Information Services
	VACUUM CENTERS	Cole Information Services
	MOORES CEILING FAN CENTERS	Cole Information Services
	MOORES OF RIVERSIDE VACUUM & SEWING	Cole Information Services
	TOP CITY NAILS & HAIR	Cole Information Services
2009	LAMPS PLUS	Cole Information Services
	TOP CITY NAILS & HAIR	Cole Information Services
2004	MOORES OF RIVERSIDE	Cole Information Services
	LAMPS PLUS	Cole Information Services
2002	OFFICE	SBC PACIFIC BELL
	B LAMPSPLUS	SBC PACIFIC BELL
	L MOORE S OF RIVERSIDE	SBC PACIFIC BELL
	TOP CITY NAILS & HAIR	SBC PACIFIC BELL
2001	LAMPSPLUS	Haines & Company, Inc.
	LAMPS PLUS	Haines & Company, Inc.

FINDINGS

<u>Year</u>	<u>Uses</u>	<u>Source</u>
2001	MARIAS STYLING	Haines & Company, Inc.
	TOP CITY NAILS&HAIR	Haines & Company, Inc.
1999	TOP CITY NAILS & HAIR	Cole Information Services
	MARIAS STYLING	Cole Information Services
	LAMPS PLUS	Cole Information Services
1996	LAMPS PLUS	Pacific Bell
	FASHION 21	Pacific Bell
	TOP CITY NAILS & HAIR	Pacific Bell
1994	FASHION 21	Cole Information Services
	LAMPS PLUS	Cole Information Services
	LA NAILS & HAIR	Cole Information Services
1990	NORWEST FINANCIAL	Pacific Bell
	B LAMPS PLUS	Pacific Bell
	N LITTLE EUROPEAN	Pacific Bell
	O NOUVELLE	Pacific Bell

10359 MAGNOLIA AVE

<u>Year</u>	<u>Uses</u>	<u>Source</u>
2017	AT&T	Cole Information Services
	PUNJAB PALACE	Cole Information Services
2014	AT & T BUSINESS PHONE SERVICE	Cole Information Services
	PUNJAB PALACE	Cole Information Services
2009	PUNJAB PALACE	Cole Information Services
2004	OCCUPANT UNKNOWN	Cole Information Services
	PUNJAB PALACE CUISINE OF INDIA	Cole Information Services
2002	NEW WORLDBUFFETINC	SBC PACIFIC BELL
2001	WU Chlh	Haines & Company, Inc.
	NEWWORLD BUFFET	Haines & Company, Inc.
1996	SHANGHAI RESTAURANT	Pacific Bell
1994	SHANGHAI RESTAURANT	Cole Information Services
1990	SHANGHAI RESTAURANT	Pacific Bell
1986	Shanghai Restaurant	Pacific Bell Yellow Pages
	Shanghai Restaurant	Pacific Bell Yellow Pages
1981	Apaminondas Restaurant	Pacific Telephone

10370 MAGNOLIA AVE

<u>Year</u>	<u>Uses</u>	<u>Source</u>
2001	XXXX	Haines & Company, Inc.

FINDINGS

10380 MAGNOLIA AVE

<u>Year</u>	<u>Uses</u>	<u>Source</u>
2017	OK SUSHI	Cole Information Services
	NARA SUSHI	Cole Information Services
2014	OK SUSHI	Cole Information Services
2009	MONTHER	Cole Information Services
2004	OCCUPANT UNKNOWN	Cole Information Services
2002	MONTHER	SBC PACIFIC BELL
	PACIFIC STEREO	SBC PACIFIC BELL
2001	MONTHER	Haines & Company, Inc.
	PACSTEREO	Haines & Company, Inc.
1999	PACIFIC STEREO	Cole Information Services
1996	PACIFIC STEREO	Pacific Bell
1990	CARPET & ORIENTAL RUG GALLERY	Pacific Bell
1981	Chinese Smorgasbord	Pacific Telephone
1977	Cantonese Smorgasbord	Pacific Telephone

10385 MAGNOLIA AVE

<u>Year</u>	<u>Uses</u>	<u>Source</u>
2001	COMPANY	Haines & Company, Inc.
	AMERICASTIRE	Haines & Company, Inc.

10391 MAGNOLIA AVE

<u>Year</u>	<u>Uses</u>	<u>Source</u>
2017	TOYS R US	Cole Information Services
	TRU5611	Cole Information Services
2014	TOYS R US	Cole Information Services
2009	TOYS R US	Cole Information Services
2004	TRU5611	Cole Information Services
2002	TOYS R US	SBC PACIFIC BELL
2001	TOYSRUS	Haines & Company, Inc.
1999	TOYS R US	Cole Information Services
1996	TOYS R US	Pacific Bell
1994	TOYS R US	Cole Information Services
1990	TOYS R US	Pacific Bell
1986	Brunswick Corp	Pacific Bell Yellow Pages
	Magnolia Lanes	Pacific Bell Yellow Pages
	Brunswick Magnolia Lanes	Pacific Bell Yellow Pages
1981	Brunswick Magnolia Lanes	Pacific Telephone
	Magnolia Lanes	Pacific Telephone

FINDINGS

<u>Year</u>	<u>Uses</u>	<u>Source</u>
1977	BRUN S W ICK MAGN OLIA LAN E S	Pacific Telephone
1966	Brunswick Magnolia Lanes 10391 Magnolila Av Riv	Luskey Brothers & Company Inc.
	Milton F Rudo pres Alfred J Cler Jrmgr bowling	Luskey Brothers & Company Inc.
1960	Magnolia Lanes	Luskeys Brothers & Co., Publishers
	bowling C	Luskeys Brothers & Co., Publishers
1955	Borm A E pntg	Luskeys Brothers & Co., Publishers
1951	Stanfield Bradford O r	Los Angeles Directory Co.
1946	Beitzell Nicholas G r	Southern California Telephone Company
1945	Beitzell Nick	Los Angeles Directory Co.
1939	Bronson Harold	Los Angeles Directory Co.
1936	Johnson E N	Los Angeles Directory Co.
1930	Johnson E N o	Los Angeles Directory Co.

10403 MAGNOLIA AVE

<u>Year</u>	<u>Uses</u>	<u>Source</u>
2017	ALMANI USA AUDIO	Cole Information Services
	ALMANI USA AUDIO VIDEO OUTLET	Cole Information Services
	THE CAMP IG	Cole Information Services
2014	ALMANI USA AUDIO	Cole Information Services
2004	HALLS EXPERT AUTO REPAIR	Cole Information Services
	RACE & ROCK	Cole Information Services
2002	U S CARSTEREO	SBC PACIFIC BELL
2001	HALLS EXPERT AUTO	Haines & Company, Inc.
	REPAIR KRAGEN AUTO PARTS	Haines & Company, Inc.
1999	KRAGEN AUTO PARTS	Cole Information Services
	HALLS EXPERT AUTO REPAIR	Cole Information Services
1996	HALLS EXPERT AUTO REPAIR	Pacific Bell
	KRAGEN AUTO PARTS	Pacific Bell
1994	KING CARE	Cole Information Services
	KRAGEN AUTO WORKS	Cole Information Services
1990	KRAGEN AUTO WORKS	Pacific Bell
	KING KARE TIRE & AUTOMOTIVE CENTER	Pacific Bell
1986	King Bear Auto Service Centers	Pacific Bell Yellow Pages
1981	Dormans Tire & Auto Supply No	Pacific Telephone

FINDINGS

10405 MAGNOLIA AVE

<u>Year</u>	<u>Uses</u>	<u>Source</u>
2001	TRAVEL US CAR STEREO	Haines & Company, Inc.
	FAR HORIZONS	Haines & Company, Inc.

10407 MAGNOLIA AVE

<u>Year</u>	<u>Uses</u>	<u>Source</u>
2001	XXXX	Haines & Company, Inc.
1977	Trudell Beatrice	Pacific Telephone
1966	Barnhardt Arth J Rose 10407 Magnolia Av Riv h retired	Luskey Brothers & Company Inc.
1960	Gouyd DM Mrs	Luskeys Brothers & Co., Publishers
	reari Barnhardt AJ C	Luskeys Brothers & Co., Publishers
1955	Gouyd Dorothy M Mrs	Luskeys Brothers & Co., Publishers
	rear Barnhardt Arth J	Luskeys Brothers & Co., Publishers
1946	Morrell Howard W r	Southern California Telephone Company
1945	Harrison J H	Los Angeles Directory Co.
1939	Harrison W H	Los Angeles Directory Co.
1936	Cornelius E M o	Los Angeles Directory Co.
1930	Reynolds L P	Los Angeles Directory Co.

10408 MAGNOLIA AVE

<u>Year</u>	<u>Uses</u>	<u>Source</u>
1960	Dean EW	Luskeys Brothers & Co., Publishers
1955	Morrell Edwin B	Luskeys Brothers & Co., Publishers
1951	Morrell Edwin B r	Los Angeles Directory Co.
1946	Morrell Edwin B r	Southern California Telephone Company
1945	Morrell E B	Los Angeles Directory Co.
1939	Carter J M	Los Angeles Directory Co.
1936	Carter J M	Los Angeles Directory Co.
	Ostendorf Robt	Los Angeles Directory Co.
1930	Alford R J	Los Angeles Directory Co.

10427 MAGNOLIA AVE

<u>Year</u>	<u>Uses</u>	<u>Source</u>
2001	XXXX	Haines & Company, Inc.
1977	W E I S T R E N T A L S & S A L E S I	Pacific Telephone
	W I E S T R E N T A L S & S A L E S	Pacific Telephone
	W E I S S R E N T A L S & S A L E S	Pacific Telephone
1966	RA Wiest pros JF Wiest sec treas CF Wiest vnpres	Luskey Brothers & Company Inc.

FINDINGS

<u>Year</u>	<u>Uses</u>	<u>Source</u>
1966	Wiest Rentals & Sales 10427 Magnolia Av Riv	Luskey Brothers & Company Inc.
	RA Wiest pres JF Wiest sec treas CF Wiest v pres	Luskey Brothers & Company Inc.
	Wiest Rentals & Sales 10427 Magnolia Av Rivl	Luskey Brothers & Company Inc.

10430 MAGNOLIA AVE

<u>Year</u>	<u>Uses</u>	<u>Source</u>
2017	LESLIES SWIMMING POOL SUPPLIES	Cole Information Services
2014	LESLIES SWIMMING POOL SUPPLIES	Cole Information Services
2009	LESLIES SWIMMING POOL SUPPLIES	Cole Information Services
	LESLIES POOLMART INC	Cole Information Services
2002	SUPPLIES	SBC PACIFIC BELL
	LESUE S SWIMMING POOL	SBC PACIFIC BELL
2001	POOL SUPPLY	Haines & Company, Inc.
	LESLIES SWIMMING	Haines & Company, Inc.
1999	LESLIES SWIMMING POOL SUPPLIES	Cole Information Services
1996	LESLIES SWIMMING POOL SUPPLIES	Pacific Bell
1994	COMFORT CT SLEEP SH	Cole Information Services
	COMFORT CENTER SLEEP SHOPS	Cole Information Services
1990	SO CALIF SLEEP CENTERS INC	Pacific Bell
1966	Pee Wee Country Club Miniature Golf 10430 Magnolia Av	Luskey Brothers & Company Inc.
1960	Pee Wee Country Club	Luskeys Brothers & Co., Publishers
	miniature goif	Luskeys Brothers & Co., Publishers

10431 MAGNOLIA AVE

<u>Year</u>	<u>Uses</u>	<u>Source</u>
2009	BACK IN MOTION CHIROPRACTIC	Cole Information Services
	INLAND DENTISTRY	Cole Information Services
2004	INLAND DENTISTRY	Cole Information Services
	BACK IN MOTION CHIROPRACTIC	Cole Information Services
	US GVRNMNT U S A F RCRTNG OFC	Cole Information Services
	LOWELL GAVITO	Cole Information Services
2002	INLAND DENTISTRY	SBC PACIFIC BELL
	UNITED STATES	SBC PACIFIC BELL
	GOVERNMENT	SBC PACIFIC BELL
	OFFICE	SBC PACIFIC BELL
	C UNITED STATES GOVERNMENT	SBC PACIFIC BELL
	F UNITED STATES GOVERNMENT	SBC PACIFIC BELL

FINDINGS

<u>Year</u>	<u>Uses</u>	<u>Source</u>
2002	G BACK IN MOTION CHIROPRACTIC	SBC PACIFIC BELL
	G GAVITO LOWELL	SBC PACIFIC BELL
2001	BACK IN MOTION	Haines & Company, Inc.
	CHIROPRACTIC INLAND DENTISTRY	Haines & Company, Inc.
	US RECRUITING AF	Haines & Company, Inc.
	US RECRUITING ARMY	Haines & Company, Inc.
	US RECRUITING MC	Haines & Company, Inc.
	US RECRUITING NAVY	Haines & Company, Inc.
	US USAF RECRUITING	Haines & Company, Inc.
1999	BACK IN MOTION CHIROPRACTIC	Cole Information Services
	UNITED STATES GOVERNMENT RECRUITING	Cole Information Services
	U S GOVERNMENT U S A F RECRUITING OFFICE	Cole Information Services
1996	UNITED STATES GOVERNMENT	Pacific Bell
	UNITED STATES GOVERNMENT	Pacific Bell
	UNITED STATES GOVERNMENT	Pacific Bell
	UNITED STATES GOVERNMENT	Pacific Bell
	BACK IN MOTION CHIROPRACTIC	Pacific Bell
	BALLY TOTAL FITNESS	Pacific Bell
	TANNING PLUS	Pacific Bell
1994	US AIR FORCE RECRUITING	Cole Information Services
	ANNAS LINENS	Cole Information Services
	NAUTILUS PLUS	Cole Information Services
	US NAVY RECRUITING	Cole Information Services
1990	NAUTILUS AEROBICS PLUS	Pacific Bell
	TANNING PLUS	Pacific Bell
	B ANNAS LINENS	Pacific Bell
1986	PAC E L TE CHN OLOGY IN C	Pacific Bell Yellow Pages
	Pacific Discount Sales Inc	Pacific Bell Yellow Pages
	Nutt I	Pacific Bell Yellow Pages
	Nutrition Plus	Pacific Bell Yellow Pages
	Nautilus Aerobics Plus	Pacific Bell Yellow Pages
	Royal Oak Furniture Co	Pacific Bell Yellow Pages
1981	S TRE TCH & S E W FABRICS	Pacific Telephone
	Fawver Larry	Pacific Telephone
	Bedroom Galleries Inc	Pacific Telephone
	Bedroom Galleries	Pacific Telephone

FINDINGS

10432 MAGNOLIA AVE

<u>Year</u>	<u>Uses</u>	<u>Source</u>
2001	XXXX	Haines & Company, Inc.
1981	Carpet Installers The	Pacific Telephone

10433 MAGNOLIA AVE

<u>Year</u>	<u>Uses</u>	<u>Source</u>
2001	XXXX	Haines & Company, Inc.

10436 MAGNOLIA AVE

<u>Year</u>	<u>Uses</u>	<u>Source</u>
2017	OK TOFU HOUSE	Cole Information Services
2014	GOL BRAZILIAN RESTAURANT	Cole Information Services
2004	DADAMI SUSHI	Cole Information Services
	SUSHI DADAMI	Cole Information Services
2002	DADAMI SUSHI	SBC PACIFIC BELL

10440 MAGNOLIA AVE

<u>Year</u>	<u>Uses</u>	<u>Source</u>
2017	EYECARE UNLIMITED	Cole Information Services
	MOUNTAIN VISTA OPTICAL INC	Cole Information Services
2014	MOUNTAIN VISTA OPTICAL INC	Cole Information Services
	EYECARE UNLIMITED	Cole Information Services
2004	MOUNTIAN VISTA OPTICAL	Cole Information Services
	MARIA SERRATO	Cole Information Services
2001	SERRATO PROPERTIES	Haines & Company, Inc.
1999	SERRATO PROPERTIES INVESTMENTS	Cole Information Services
1996	SERRATO PROPERTIES INVESTMENTS	Pacific Bell
1994	TILE EMPORIUM	Cole Information Services
1990	TILE EMPORIUM	Pacific Bell
1986	Tile Emporium	Pacific Bell Yellow Pages
1981	TILE E MPORIUM	Pacific Telephone

10442 MAGNOLIA AVE

<u>Year</u>	<u>Uses</u>	<u>Source</u>
2017	CHECK N GO	Cole Information Services
2014	CHECK N GO	Cole Information Services
2009	CHECK N GO	Cole Information Services
2004	CHECKN GO	Cole Information Services
2002	CHECK N GO	SBC PACIFIC BELL
2001	CHECKNGO	Haines & Company, Inc.

FINDINGS

<u>Year</u>	<u>Uses</u>	<u>Source</u>
1999	CHECK N GO	Cole Information Services
1996	CELLULAR EXPRESS	Pacific Bell
1994	FUNNY PAGES	Cole Information Services
1990	CARDINAL COMPUTERS	Pacific Bell
1986	Westplan Auto Insurance	Pacific Bell Yellow Pages
1981	Coast Home Loans Inc	Pacific Telephone
	Seacoast Finance	Pacific Telephone

10443 MAGNOLIA AVE

<u>Year</u>	<u>Uses</u>	<u>Source</u>
1960	Riv Concrete Prodt	Luskeys Brothers & Co., Publishers
	Wiest Rentals	Luskeys Brothers & Co., Publishers
1955	Wiest Rentals truck	Luskeys Brothers & Co., Publishers
	rntls	Luskeys Brothers & Co., Publishers

10444 MAGNOLIA AVE

<u>Year</u>	<u>Uses</u>	<u>Source</u>
2017	EMPLOYMENT SOLUTIONS INC	Cole Information Services
2014	EMPLOYMENT SOLUTIONS INC	Cole Information Services
2009	MINUTEMAN PRESS	Cole Information Services
2001	POTSIESKORNER	Haines & Company, Inc.
1999	DANCE UNLIMITED	Cole Information Services
1996	DANCE UNLIMITED	Pacific Bell
1990	KWIK KOPY PRINTING	Pacific Bell
1981	Wine & Roses	Pacific Telephone

10446 MAGNOLIA AVE

<u>Year</u>	<u>Uses</u>	<u>Source</u>
1994	INVESTMENT CONCEPTS	Cole Information Services
1986	M & S Hair Trends	Pacific Bell Yellow Pages
	M S Processing	Pacific Bell Yellow Pages
1981	Salon D Marti	Pacific Telephone

10448 MAGNOLIA AVE

<u>Year</u>	<u>Uses</u>	<u>Source</u>
2001	XXXX	Haines & Company, Inc.
1981	FORS IGH T OPTICAL	Pacific Telephone

FINDINGS

10449 MAGNOLIA AVE

<u>Year</u>	<u>Uses</u>	<u>Source</u>
2001	XXXX	Haines & Company, Inc.

10450 MAGNOLIA AVE

<u>Year</u>	<u>Uses</u>	<u>Source</u>
2014	SAS SHOES	Cole Information Services
2009	SAS SHOES	Cole Information Services
2004	ARROWHEAD CEN CREDIT UNION	Cole Information Services
	OCCUPANT UNKNOWN	Cole Information Services
2001	XXXX	Haines & Company, Inc.
1996	CREDIT UNION CENTER	Pacific Bell
1990	EYECARE USA	Pacific Bell
1986	E YE CARE US A	Pacific Bell Yellow Pages
	MAGE E MARY MARGARE T OD	Pacific Bell Yellow Pages
1960	Ga 11oways Nrsry	Luskeys Brothers & Co., Publishers
1955	Kilgore Nurseries	Luskeys Brothers & Co., Publishers
1951	Kilgores Nursery	Los Angeles Directory Co.

10451 MAGNOLIA AVE

<u>Year</u>	<u>Uses</u>	<u>Source</u>
1996	MAGNOLIA STEET UNOCAL 76	Pacific Bell
1994	UNOCAL 76	Cole Information Services
1990	MURRAY MCCLELLAN UNION STATION	Pacific Bell
1986	Murray Mc Clellan Union Station	Pacific Bell Yellow Pages
1981	Digas Co	Pacific Telephone

10452 MAGNOLIA AVE

<u>Year</u>	<u>Uses</u>	<u>Source</u>
2017	ENJOY FOOT MASSAGE	Cole Information Services
	MY HAPPY FEET	Cole Information Services
2009	ECLECTIC	Cole Information Services
2004	MEKOS HAIR EXPERIENCE	Cole Information Services
	A PERFECT TOUCH	Cole Information Services
	SISTER HAIR CARE SERVICE	Cole Information Services
	ROY CONNOR	Cole Information Services
2002	TOUCH	SBC PACIFIC BELL
	RAY THE MAN AT A PERFECT	SBC PACIFIC BELL
	TOUCH	SBC PACIFIC BELL
	CHERISE AT A PERFECT	SBC PACIFIC BELL

FINDINGS

<u>Year</u>	<u>Uses</u>	<u>Source</u>
2002	MEKO S HAIR EXPERIENCE	SBC PACIFIC BELL
	LISA S HAIR	SBC PACIFIC BELL
	APERFECTTOUCH	SBC PACIFIC BELL
2001	EXPERIENCE	Haines & Company, Inc.
	MEKOSHAIR	Haines & Company, Inc.
	ELASIDEA	Haines & Company, Inc.
	APERFECTTOUCH	Haines & Company, Inc.
	APERFECTTOUCH	Haines & Company, Inc.
1999	ELAS IDEA	Cole Information Services
	A PERFECT TOUCH	Cole Information Services
1996	A PERFECT TOUCH	Pacific Bell
1993	Riverside	Pacific Bell
1990	AVCO FINANCIAL SERVICES	Pacific Bell
1986	Riverside	Pacific Bell Yellow Pages
1981	AVCO FINANCIAL SERVICE	Pacific Telephone

10456 MAGNOLIA AVE

<u>Year</u>	<u>Uses</u>	<u>Source</u>
2017	WILD BIRDS UNLIMITED	Cole Information Services
2014	WILD BIRDS UNLIMITED	Cole Information Services
2004	OCCUPANT UNKNOWN	Cole Information Services
	T NAILS	Cole Information Services
	MY HAIR STORE	Cole Information Services
	TRUONG MINH TUAN	Cole Information Services
2002	MY HAIR STORE	SBC PACIFIC BELL
	LUCKY NAILS	SBC PACIFIC BELL
2001	OLANMILLSPORTRAIT	Haines & Company, Inc.
	STUDIO	Haines & Company, Inc.
1999	OLAN MILLS PORTRAIT STUDIO	Cole Information Services
	DIAZ GEORGE DENTAL OFFICE	Cole Information Services
1996	DIAZ GEORGE	Pacific Bell

10458 MAGNOLIA AVE

<u>Year</u>	<u>Uses</u>	<u>Source</u>
2017	LA SIERRA DENTAL CENTER	Cole Information Services
2014	LA SIERRA DENTAL CENTER	Cole Information Services
2001	XXXX	Haines & Company, Inc.
1990	WALLPAPERS TO GO	Pacific Bell
1986	Wallpapers To Go	Pacific Bell Yellow Pages

FINDINGS

<u>Year</u>	<u>Uses</u>	<u>Source</u>
1981	Wallpapers To Go	Pacific Telephone

10460 MAGNOLIA AVE

<u>Year</u>	<u>Uses</u>	<u>Source</u>
2017	STREET ONE CLOTHING	Cole Information Services
2014	DISCOUNT OUTLET	Cole Information Services
	STREET ONE CLOTHING	Cole Information Services
2009	DJ JEANS	Cole Information Services
	STREET ONE CLOTHING	Cole Information Services
	DISCOUNT OUTLET	Cole Information Services
2004	DJ JEANS	Cole Information Services
	OCCUPANT UNKNOWN	Cole Information Services
	EMBROIDERY OUTLET	Cole Information Services
2002	EMBROIDERY OUTLET	SBC PACIFIC BELL
	DISCOUNT OUTLET	SBC PACIFIC BELL
	KIM S FASHION	SBC PACIFIC BELL
1999	DISCOUNT OUTLET	Cole Information Services
	KIMS JEWELRY	Cole Information Services
	EMBROIDERY OUTLET	Cole Information Services
	D & J JEANS	Cole Information Services
	BEST PLUS DISCOUNT OUTLET	Cole Information Services
1996	D & J JEANS	Pacific Bell
	BEST PLUS DISCOUNT OUTLET	Pacific Bell
1994	T SHIRTS OUTLET OF RIVERSIDE	Cole Information Services
1990	BANNER CARPETS	Pacific Bell
1986	Waterbed Gallery The	Pacific Bell Yellow Pages
1981	Waterbed Gallery The	Pacific Telephone

10461 MAGNOLIA AVE

<u>Year</u>	<u>Uses</u>	<u>Source</u>
2014	PAPA JOHNS PIZZA	Cole Information Services
2009	OCCUPANT UNKNOWN	Cole Information Services
2004	OCCUPANT UNKNOWN	Cole Information Services
2002	PAPA JOHN S PIZZA	SBC PACIFIC BELL
2001	PAPA JOHNS PIZZA	Haines & Company, Inc.
1999	PAPA JOHNS PIZZA	Cole Information Services
	JOLLY DONUTS ORDERS BY FAN	Cole Information Services
1996	PALAZZO DITALIA	Pacific Bell
	JOLLY DONUTS	Pacific Bell

FINDINGS

<u>Year</u>	<u>Uses</u>	<u>Source</u>
1996	JOLLY DONUTS	Pacific Bell
1994	PALAZZO DITALIA	Cole Information Services
	JOLLY DONUTS	Cole Information Services
1990	B PALAZZO DITALIA	Pacific Bell
	JOLLY DONUTS	Pacific Bell
1986	Pizza Store The	Pacific Bell Yellow Pages
	La Bodega Wines & Spirits	Pacific Bell Yellow Pages
	Jolly Donuts	Pacific Bell Yellow Pages
	Jolly Donuts	Pacific Bell Yellow Pages
1981	Coopers Lou doughnt	Pacific Telephone

10466 MAGNOLIA AVE

<u>Year</u>	<u>Uses</u>	<u>Source</u>
2017	DRAGON HOUSE	Cole Information Services
2014	DRAGON HOUSE	Cole Information Services
2009	DRAGON HOUSE RESTAURANT	Cole Information Services
	IMPERIAL DRAGON	Cole Information Services
2004	DRAGON HOUSE	Cole Information Services
2002	DRAGON HOUSE	SBC PACIFIC BELL
2001	DRAGON HOUSE	Haines & Company, Inc.
1999	DRAGON HOUSE	Cole Information Services
1996	DRAGON HOUSE NO 2	Pacific Bell
1994	DRAGON HOUSE	Cole Information Services
1990	DRAGON HOUSE NO	Pacific Bell
1981	Danuuccs Dell	Pacific Telephone
1977	Sundowner	Pacific Telephone
1966	Chateau The 10466 Magnolia Av Riv Sam A Digati restaurant	Luskey Brothers & Company Inc.
1960	Mimi&Anns Restr	Luskeys Brothers & Co., Publishers

10471 MAGNOLIA AVE

<u>Year</u>	<u>Uses</u>	<u>Source</u>
2001	FOOD&DRUG SAV ON PHARMACY	Haines & Company, Inc.
	ALBERTSONS	Haines & Company, Inc.
1999	LUCKY FOOD CENTERS	Cole Information Services
	SAV ON PHARMACY RIVERSIDE	Cole Information Services
1996	SAV ON PHARMACY	Pacific Bell
	LUCKY FOOD CENTERS	Pacific Bell
1994	LUCKY STORE	Cole Information Services

FINDINGS

<u>Year</u>	<u>Uses</u>	<u>Source</u>
1994	LUCKY VIDEO DEPT	Cole Information Services
	SAV ON PRSCRPTNS	Cole Information Services
1990	LUCKY FOOD CENTERS BAKERY DELI	Pacific Bell
	LUCKY FOOD CENTERS FLORAL	Pacific Bell
	LUCKY FOOD CENTERS	Pacific Bell
	LUCKY FOOD CENTERS	Pacific Bell
1986	Downs Robt E Dr optmtrst	Pacific Bell Yellow Pages
	Pharmacy	Pacific Bell Yellow Pages
	Gemco Watch Repair	Pacific Bell Yellow Pages
1981	Pharmacy	Pacific Telephone
	JACOBS BARRY DR optmtrst	Pacific Telephone

10480 MAGNOLIA AVE

<u>Year</u>	<u>Uses</u>	<u>Source</u>
2001	BEST PLUS DISCOUNT	Haines & Company, Inc.
	EMBROIDERYOUTLET	Haines & Company, Inc.
	OUTLET DISCOUNT OUTLET	Haines & Company, Inc.
	KIMSJEWELRY	Haines & Company, Inc.

10481 MAGNOLIA AVE

<u>Year</u>	<u>Uses</u>	<u>Source</u>
2001	XXXX	Haines & Company, Inc.
1996	KIDS R US	Pacific Bell
1994	KIDS R US	Cole Information Services
1990	KIDS R US	Pacific Bell

10485 MAGNOLIA AVE

<u>Year</u>	<u>Uses</u>	<u>Source</u>
2017	VAPE CASTLE	Cole Information Services
	CITY BEST INSURANCE SERVICES	Cole Information Services
	ASYAHS HUMAN HAIR	Cole Information Services
	ANGELS NAILS	Cole Information Services
	CITY BEST INSURANCE	Cole Information Services
2014	ASYAHS HUMAN HAIR 2	Cole Information Services
	ANGELS NAILS	Cole Information Services
	CITY BEST INSURANCE SERVICES	Cole Information Services
	VAPE CASTLE	Cole Information Services
	CITY BEST INSURANCE	Cole Information Services
2009	HEARTH & HOME	Cole Information Services

FINDINGS

<u>Year</u>	<u>Uses</u>	<u>Source</u>
2009	CITY BEST INSURANCE SERVICES INC	Cole Information Services
	ANGEL NAILS	Cole Information Services
2004	TAPESTRY HAIR SALON	Cole Information Services
	HEARTH & HOME	Cole Information Services
	BROCKTON HAIR CORRAL & NAILS	Cole Information Services
	CITY BEST INSURANCE SERVICE INC	Cole Information Services
	PRIMEDNA CORP	Cole Information Services
2002	POST BOX & MORE	SBC PACIFIC BELL
	HEARTH & HOME	SBC PACIFIC BELL
	VENEGA TRANSPORT	SBC PACIFIC BELL
	OFFICE	SBC PACIFIC BELL
	CITY BEST INSURANCE	SBC PACIFIC BELL
	ANGEL SNAILS	SBC PACIFIC BELL
2001	ANGELS NAILS	Haines & Company, Inc.
	CITY BEST INSURANCE	Haines & Company, Inc.
	SERVICES FIREPLACE SHOP THE	Haines & Company, Inc.
	HAIRMAXX	Haines & Company, Inc.
	HEARTH&HOME	Haines & Company, Inc.
	POSTBOX PLUS	Haines & Company, Inc.
1999	POST BOX PLUS	Cole Information Services
	HEARTH & HOME	Cole Information Services
	COMMAND PERFORMANCE	Cole Information Services
	FIREPLACE SHOP THE HEARTH & HOME	Cole Information Services
	WIZARDS COMPUTERS	Cole Information Services
	WIZARDS INTERNET	Cole Information Services
1996	POST BOX PLUS	Pacific Bell
	HEARTH & HOME	Pacific Bell
	COMMAND PERFORMANCE	Pacific Bell
	ALL AMERICAN CONTRACTORS SCHOOL OF RIVERSIDE	Pacific Bell
	ALL AMERICAN CONTRACTORS LICENSE SCHOOL OF	Pacific Bell
	PERFECT NAILS	Pacific Bell
1994	HEARTH & HOME	Cole Information Services
	ANAS HAIR DESIGNS	Cole Information Services
	RIVRSD QUICKPRINT	Cole Information Services
	COMMAND PERFORMANCE	Cole Information Services
1990	RIVERSIDE PET & GROOMING	Pacific Bell
	HEARTH & HOME	Pacific Bell

FINDINGS

<u>Year</u>	<u>Uses</u>	<u>Source</u>
1990	3 RIVERSIDE QUICK PRINT	Pacific Bell
	4 MELLON FINANCIAL SERVICES CORPORATION	Pacific Bell
	5 PERFECT NAILS	Pacific Bell
1986	FIRE PLACE S HOP THE Hearth & Home	Pacific Bell Yellow Pages
	HE ARTH & HOME	Pacific Bell Yellow Pages
	Jaclyns Bridal	Pacific Bell Yellow Pages
	ME LLON FIN AN CIAL S E RVICE S CORPORATION	Pacific Bell Yellow Pages
	Mellon N	Pacific Bell Yellow Pages
	Pet Gallery	Pacific Bell Yellow Pages
	Riverside Quick Print	Pacific Bell Yellow Pages
	RIVE RS IDE RADIOLOGY ME DICAL	Pacific Bell Yellow Pages
1981	Aloe Skin Care Center	Pacific Telephone
	Heart Disease Research Foundation	Pacific Telephone
	LO GUIJICE JOHN IN S URAN CE	Pacific Telephone
	Palm Springs Perfume & Cosmetics Of Riverside	Pacific Telephone
	S MIITH CLAUDE T realtors	Pacific Telephone
	State Farm Insurance Companies	Pacific Telephone
	Sunset Cleaners	Pacific Telephone
1977	Cory William W CPA	Pacific Telephone
	Fox Business Sales	Pacific Telephone
	S MITH CLAUDE T realtors Magnolia Center Ofc	Pacific Telephone

10486 MAGNOLIA AVE

<u>Year</u>	<u>Uses</u>	<u>Source</u>
2001	XXXX	Haines & Company, Inc.
1960	Westlake Liquors C	Luskeys Brothers & Co., Publishers
1955	Westlake Liquors	Luskeys Brothers & Co., Publishers
1951	Briggs Liquor Store	Los Angeles Directory Co.

10493 MAGNOLIA AVE

<u>Year</u>	<u>Uses</u>	<u>Source</u>
2017	MONTESSORI CHILDRENS HOUSE	Cole Information Services
2014	MONTESSORI CHILDRENS HOUSE	Cole Information Services
2002	MONTESSORI CHILDREN S HOUSE	SBC PACIFIC BELL
		SBC PACIFIC BELL
2001	CHILDRENS HOUSE	Haines & Company, Inc.
	MONTESSORI	Haines & Company, Inc.

FINDINGS

<u>Year</u>	<u>Uses</u>	<u>Source</u>
1999	MONTESSORI CHILDRENS HOUSE	Cole Information Services
1996	MONTESSORI CHILDRENS SCHOOL	Pacific Bell
1994	EARLY CHILDHOOD SCHOOLS	Cole Information Services
1993	Childrens Village	Pacific Bell
1990	ARMSTRONGS LEARNING CENTER	Pacific Bell
1986	Armstrongs Learning Center	Pacific Bell Yellow Pages

10494 MAGNOLIA AVE

<u>Year</u>	<u>Uses</u>	<u>Source</u>
2017	DEL TACO	Cole Information Services
2014	DEL TACO	Cole Information Services
2009	DEL TACO	Cole Information Services
2002	DEL TACO RESTAURANTS	SBC PACIFIC BELL
2001	DELTAC	Haines & Company, Inc.
1999	DEL TACO RESTAURANTS	Cole Information Services
1996	DEL TACO RESTAURANTS	Pacific Bell
1994	DEL TACO	Cole Information Services
1990	NAUGLES 24 HOUR	Pacific Bell
	DRIVE THRU RESTAURANT	Pacific Bell
1981	Naugles Drive Thru Restaurant	Pacific Telephone

10495 MAGNOLIA AVE

<u>Year</u>	<u>Uses</u>	<u>Source</u>
2017	SOCCER STORES INC	Cole Information Services
2014	SOCCER STORES INC	Cole Information Services
2009	STEREO CITY II	Cole Information Services
	EXTREME AUDIO	Cole Information Services
2004	US CAR STEREO	Cole Information Services
2002	FAR HORIZONS TRAVEL	SBC PACIFIC BELL
	U S CAR STEREO	SBC PACIFIC BELL
1999	FAR HORIZONS TRAVEL	Cole Information Services
1996	FAR HORIZONS TRAVEL	Pacific Bell
	EMPIRE MAYTAG HOME APPLIANCE CENTER	Pacific Bell
1994	BARBEQUES GALORE	Cole Information Services
	FAR HORIZONS TRAVEL	Cole Information Services
1990	FAR HORIZONS TRAVEL	Pacific Bell
	A BARBEQUES GALORE	Pacific Bell
1986	Country Junction	Pacific Bell Yellow Pages

FINDINGS

<u>Year</u>	<u>Uses</u>	<u>Source</u>
1977	Allenrelbert M	Pacific Telephone
1966	Allen Delbert M ofc 10495 Magnolia Av Riv general contractor	Luskey Brothers & Company Inc.
	Allen Delbert M Marie 10495 Magnolia Av Ri h Dell Allen Construc	Luskey Brothers & Company Inc.
1960	Allen Dell Constrbldg contrs	Luskeys Brothers & Co., Publishers Luskeys Brothers & Co., Publishers
	Allen DM C	Luskeys Brothers & Co., Publishers
1955	Allen D M	Luskeys Brothers & Co., Publishers

10500 MAGNOLIA AVE

<u>Year</u>	<u>Uses</u>	<u>Source</u>
2001	AIMALLSTORAGE MANAGEMENT CO JENNINGSORTHO DOOREREPAIR PRNTNG&PBLCTN TRONCIN SYST MTO	Haines & Company, Inc. Haines & Company, Inc. Haines & Company, Inc. Haines & Company, Inc. Haines & Company, Inc.

113980 MAGNOLIA AVE

<u>Year</u>	<u>Uses</u>	<u>Source</u>
2001	PERLES Saelador	Haines & Company, Inc.

MAGNOLIA ST

10302 MAGNOLIA ST

<u>Year</u>	<u>Uses</u>	<u>Source</u>
1970	Hamner John A	Pacific Telephone

10309 MAGNOLIA ST

<u>Year</u>	<u>Uses</u>	<u>Source</u>
1970	DONS MOBIL SERVICE	Pacific Telephone

10331 MAGNOLIA ST

<u>Year</u>	<u>Uses</u>	<u>Source</u>
1970	House Of Furniture & Appliances FURNITURE CITY AUCTION CITY	Pacific Telephone Pacific Telephone Pacific Telephone

10391 MAGNOLIA ST

<u>Year</u>	<u>Uses</u>	<u>Source</u>
1970	Brunswick Magnolia Lanes	Pacific Telephone

FINDINGS

10407 MAGNOLIA ST

<u>Year</u>	<u>Uses</u>	<u>Source</u>
1970	Gouyd Dorothy M	Pacific Telephone
1951	Gouyd Dorothy M r	Los Angeles Directory Co.

10427 MAGNOLIA ST

<u>Year</u>	<u>Uses</u>	<u>Source</u>
1970	Weiss Rentals & Sales	Pacific Telephone
	WIEST RENTALS & SALES	Pacific Telephone
	WEIST RENTALS & SALES	Pacific Telephone
	WEISS RENTALS & SALES	Pacific Telephone
	Ryder Truck Rental One Way	Pacific Telephone
	WIEST RENTALS & SALES	Pacific Telephone
	Weist Rentals & Sales	Pacific Telephone

10430 MAGNOLIA ST

<u>Year</u>	<u>Uses</u>	<u>Source</u>
1970	Goony Golf	Pacific Telephone

10433 MAGNOLIA ST

<u>Year</u>	<u>Uses</u>	<u>Source</u>
1970	NADIG MASONRY CO	Pacific Telephone

10466 MAGNOLIA ST

<u>Year</u>	<u>Uses</u>	<u>Source</u>
1970	CHATEAU RESTAURANT THE	Pacific Telephone

10486 MAGNOLIA ST

<u>Year</u>	<u>Uses</u>	<u>Source</u>
1970	BARNEYS LAWNMOWER SERVICE	Pacific Telephone
	Ace Gardeners	Pacific Telephone

10495 MAGNOLIA ST

<u>Year</u>	<u>Uses</u>	<u>Source</u>
1970	DELL ALLEN CONSTRUCTION	Pacific Telephone
	Allen Delbert M	Pacific Telephone

TYLER

3780 TYLER

<u>Year</u>	<u>Uses</u>	<u>Source</u>
2002	FRAMING	SBC PACIFIC BELL

FINDINGS

<u>Year</u>	<u>Uses</u>	<u>Source</u>
2002	AARON BROTHERS ART	SBC PACIFIC BELL

3782 TYLER

<u>Year</u>	<u>Uses</u>	<u>Source</u>
2002	CHEAPER BEEPER INC	SBC PACIFIC BELL
	MATTRESS DISCOUNTERS	SBC PACIFIC BELL
	STARBUCKS COFFEE	SBC PACIFIC BELL

3784 TYLER

<u>Year</u>	<u>Uses</u>	<u>Source</u>
2002	PIER ONE IMPORTS	SBC PACIFIC BELL
	PIER 1 IMPORTS	SBC PACIFIC BELL

TYLER ST

3780 TYLER ST

<u>Year</u>	<u>Uses</u>	<u>Source</u>
2017	AARON BROTHERS ART & FRAMING	Cole Information Services
	AARON BROTHERS ART & FRAMING	Cole Information Services
2014	AARON BROTHERS	Cole Information Services
	AARON BROTHERS	Cole Information Services
2009	AARON BROTHERS	Cole Information Services
	AARON BROTHERS	Cole Information Services
2004	AARON BROTHERS ART & FRAMING	Cole Information Services
	AARON BROTHERS ART & FRAMING	Cole Information Services
2001	HOME BASE HOME	Haines & Company, Inc.
1996	COMPUTER CITY	Pacific Bell
1994	THRIFTY DRUG STORES	Cole Information Services
	THRIFTY DRUG STORES	Cole Information Services
1986	General Information	Pacific Bell Yellow Pages
	Pharmacy	Pacific Bell Yellow Pages
1981	THRIFTY DRUG & DISCOUN T S TORE S Riverside	Pacific Telephone
1977	THRIFTY DRUG S TORE S CO IN C Riverside	Pacific Telephone

3782 TYLER ST

<u>Year</u>	<u>Uses</u>	<u>Source</u>
2017	STARBUCKS	Cole Information Services
	TMOBILE	Cole Information Services
	GOWIRELESS	Cole Information Services

FINDINGS

<u>Year</u>	<u>Uses</u>	<u>Source</u>
2017	STARBUCKS COFFEE	Cole Information Services
2014	GO WIRELESS	Cole Information Services
	STARBUCKS COFFEE	Cole Information Services
2009	STARBUCKS COFFEE	Cole Information Services
	MATTRESS DISCOUNTERS CORP	Cole Information Services
2004	STARBUCKS COFFEE	Cole Information Services
	SENSATIONAL BODY SCENTS	Cole Information Services
2001	BEAUTYREST	Haines & Company, Inc.
	BEAUTYREST	Haines & Company, Inc.
	MATTRESS GALLERY SIMMONS	Haines & Company, Inc.
	GALLERY	Haines & Company, Inc.

3784 TYLER ST

<u>Year</u>	<u>Uses</u>	<u>Source</u>
2017	PIER 1 IMPORTS	Cole Information Services
2014	PIER 1 IMPORTS	Cole Information Services
2009	PIER 1 IMPORTS	Cole Information Services
2004	PIER 1 IMPORTS	Cole Information Services
2001	CLAYTON Rosemary 00 + PIER ONE IMPORTS	Haines & Company, Inc.

3790 TYLER ST

<u>Year</u>	<u>Uses</u>	<u>Source</u>
2014	ECOSWAY	Cole Information Services
	ECOSWAY	Cole Information Services
2004	WELLS FARGO HOME MORTGG INC	Cole Information Services
	WELLS FARGO HOME MORTGG INC	Cole Information Services
2001	CROWN BOOKS	Haines & Company, Inc.
1999	CROWN BOOKS	Cole Information Services
	CROWN BOOKS	Cole Information Services
1996	CROWN BOOKS	Pacific Bell
1994	CROWN BOOKS	Cole Information Services
	CROWN BOOKS	Cole Information Services
1990	CROWN BOOKS	Pacific Bell
1986	Crown Books	Pacific Bell Yellow Pages
1977	D AN D M LIQUOR	Pacific Telephone

FINDINGS

ADJOINING PROPERTY: ADDRESSES NOT IDENTIFIED IN RESEARCH SOURCE

The following Adjoining Property addresses were researched for this report, and the addresses were not identified in research source.

<u>Address Researched</u>	<u>Address Not Identified in Research Source</u>
1 MAGNOLIA AVE	2017, 2014, 2009, 2004, 2002, 1999, 1996, 1994, 1993, 1990, 1986, 1981, 1977, 1970, 1967, 1966, 1961, 1960, 1956, 1955, 1951, 1946, 1945, 1941, 1939, 1936, 1931, 1930, 1927, 1925, 1924, 1921
10050 MAGNOLIA AVE	2017, 2014, 2009, 2004, 2002, 1999, 1996, 1994, 1993, 1990, 1986, 1981, 1977, 1970, 1967, 1966, 1961, 1960, 1956, 1955, 1951, 1946, 1945, 1941, 1939, 1936, 1931, 1930, 1927, 1925, 1924, 1921
10072 MAGNOLIA AVE	2017, 2014, 2009, 2004, 2002, 1999, 1996, 1994, 1993, 1990, 1986, 1981, 1977, 1970, 1967, 1966, 1961, 1960, 1956, 1955, 1951, 1946, 1945, 1941, 1939, 1936, 1931, 1930, 1927, 1925, 1924, 1921
10081 MAGNOLIA AVE	2017, 2014, 2009, 2004, 2002, 1999, 1996, 1994, 1993, 1990, 1986, 1981, 1977, 1970, 1967, 1966, 1961, 1960, 1956, 1955, 1951, 1946, 1945, 1941, 1939, 1936, 1931, 1930, 1927, 1925, 1924, 1921
10300 MAGNOLIA AVE	2017, 2014, 2009, 2004, 1999, 1996, 1994, 1993, 1986, 1981, 1977, 1970, 1967, 1966, 1961, 1960, 1956, 1955, 1951, 1946, 1945, 1941, 1939, 1936, 1931, 1930, 1927, 1925, 1924, 1921
10300 MAGNOLIA AVE	2009, 2004, 2002, 2001, 1996, 1993, 1990, 1986, 1981, 1977, 1970, 1967, 1966, 1961, 1960, 1956, 1955, 1951, 1946, 1945, 1941, 1939, 1936, 1931, 1930, 1927, 1925, 1924, 1921
10301 MAGNOLIA AVE	2002, 2001, 1999, 1996, 1993, 1990, 1986, 1981, 1977, 1970, 1967, 1966, 1961, 1960, 1956, 1955, 1951, 1946, 1945, 1941, 1939, 1936, 1931, 1930, 1927, 1925, 1924, 1921
10301 MAGNOLIA AVE	2017, 2014, 2009, 2004, 1999, 1994, 1993, 1990, 1986, 1977, 1970, 1967, 1966, 1961, 1960, 1956, 1955, 1951, 1946, 1945, 1941, 1939, 1936, 1931, 1930, 1927, 1925, 1924, 1921
10302 MAGNOLIA AVE	2017, 2014, 2009, 2004, 2002, 2001, 1999, 1996, 1994, 1993, 1990, 1986, 1981, 1977, 1970, 1967, 1961, 1956, 1941, 1931, 1927, 1925, 1924, 1921
10302 MAGNOLIA ST	2017, 2014, 2009, 2004, 2002, 2001, 1999, 1996, 1994, 1993, 1990, 1986, 1981, 1977, 1967, 1966, 1961, 1960, 1956, 1955, 1951, 1946, 1945, 1941, 1939, 1936, 1931, 1930, 1927, 1925, 1924, 1921
10303 MAGNOLIA AVE	2017, 2014, 2009, 2004, 1999, 1994, 1993, 1986, 1981, 1977, 1970, 1967, 1966, 1961, 1960, 1956, 1955, 1951, 1946, 1945, 1941, 1939, 1936, 1931, 1930, 1927, 1925, 1924, 1921
10303 MAGNOLIA AVE	2002, 2001, 1999, 1996, 1993, 1990, 1986, 1981, 1977, 1970, 1967, 1966, 1961, 1960, 1956, 1955, 1951, 1946, 1945, 1941, 1939, 1936, 1931, 1930, 1927, 1925, 1924, 1921
10309 MAGNOLIA AVE	2017, 2014, 2009, 2004, 2002, 1999, 1996, 1994, 1993, 1990, 1986, 1981, 1970, 1967, 1966, 1961, 1956, 1955, 1951, 1946, 1945, 1941, 1939, 1936, 1931, 1930, 1927, 1925, 1924, 1921
10309 MAGNOLIA ST	2017, 2014, 2009, 2004, 2002, 2001, 1999, 1996, 1994, 1993, 1990, 1986, 1981, 1977, 1967, 1966, 1961, 1960, 1956, 1955, 1951, 1946, 1945, 1941, 1939, 1936, 1931, 1930, 1927, 1925, 1924, 1921
10315 MAGNOLIA AVE	2017, 2014, 2009, 2004, 2002, 1999, 1996, 1994, 1993, 1990, 1986, 1981, 1977, 1970, 1967, 1966, 1961, 1960, 1956, 1955, 1951, 1946, 1945, 1941, 1939, 1936, 1931, 1930, 1927, 1925, 1924, 1921

FINDINGS

<u>Address Researched</u>	<u>Address Not Identified in Research Source</u>
10319 MAGNOLIA AVE	2017, 2014, 2009, 2004, 1999, 1994, 1993, 1986, 1981, 1977, 1970, 1967, 1966, 1961, 1960, 1956, 1955, 1951, 1946, 1945, 1941, 1939, 1936, 1931, 1930, 1927, 1925, 1924, 1921
10319 MAGNOLIA AVE	2009, 2002, 2001, 1996, 1993, 1990, 1986, 1981, 1977, 1970, 1967, 1966, 1961, 1960, 1956, 1955, 1951, 1946, 1945, 1941, 1939, 1936, 1931, 1930, 1927, 1925, 1924, 1921
10320 MAGNOLIA AVE	2017, 2014, 2009, 2004, 2002, 2001, 1999, 1996, 1994, 1993, 1990, 1986, 1981, 1977, 1970, 1967, 1961, 1956, 1946, 1941, 1931, 1927, 1925, 1924, 1921
10321 MAGNOLIA AVE	2017, 2014, 2009, 2004, 1999, 1994, 1993, 1990, 1986, 1981, 1977, 1970, 1967, 1966, 1961, 1960, 1956, 1955, 1951, 1946, 1945, 1941, 1939, 1936, 1931, 1930, 1927, 1925, 1924, 1921
10321 MAGNOLIA AVE	2014, 2002, 2001, 1999, 1996, 1993, 1990, 1986, 1981, 1977, 1970, 1967, 1966, 1961, 1960, 1956, 1955, 1951, 1946, 1945, 1941, 1939, 1936, 1931, 1930, 1927, 1925, 1924, 1921
10325 MAGNOLIA AVE	2002, 2001, 1999, 1996, 1993, 1990, 1986, 1981, 1977, 1970, 1967, 1966, 1961, 1960, 1956, 1955, 1951, 1946, 1945, 1941, 1939, 1936, 1931, 1930, 1927, 1925, 1924, 1921
10325 MAGNOLIA AVE	2017, 2014, 2009, 2004, 1999, 1996, 1994, 1993, 1970, 1967, 1966, 1961, 1960, 1956, 1955, 1951, 1946, 1945, 1941, 1939, 1936, 1931, 1930, 1927, 1925, 1924, 1921
10327 MAGNOLIA AVE	2017, 2014, 2009, 2004, 2002, 2001, 1999, 1996, 1994, 1993, 1990, 1970, 1967, 1966, 1961, 1960, 1956, 1955, 1951, 1946, 1945, 1941, 1939, 1936, 1931, 1930, 1927, 1925, 1924, 1921
10329 MAGNOLIA AVE	2017, 2014, 2009, 2004, 2002, 1999, 1994, 1993, 1970, 1967, 1966, 1961, 1960, 1956, 1955, 1951, 1946, 1945, 1941, 1939, 1936, 1931, 1930, 1927, 1925, 1924, 1921
10329 MAGNOLIA AVE	2017, 2014, 2009, 2004, 2002, 2001, 1996, 1993, 1990, 1986, 1981, 1977, 1970, 1967, 1966, 1961, 1960, 1956, 1955, 1951, 1946, 1945, 1941, 1939, 1936, 1931, 1930, 1927, 1925, 1924, 1921
10331 MAGNOLIA AVE	2017, 2014, 2009, 2004, 2002, 1999, 1996, 1994, 1993, 1990, 1986, 1970, 1967, 1966, 1961, 1960, 1956, 1955, 1951, 1946, 1945, 1941, 1939, 1936, 1931, 1930, 1927, 1925, 1924, 1921
10331 MAGNOLIA ST	2017, 2014, 2009, 2004, 2002, 2001, 1999, 1996, 1994, 1993, 1990, 1986, 1981, 1977, 1967, 1966, 1961, 1960, 1956, 1955, 1951, 1946, 1945, 1941, 1939, 1936, 1931, 1930, 1927, 1925, 1924, 1921
10333 MAGNOLIA AVE	2017, 2014, 2009, 2004, 2002, 1999, 1996, 1994, 1993, 1986, 1981, 1977, 1970, 1967, 1966, 1961, 1960, 1956, 1955, 1951, 1946, 1945, 1941, 1939, 1936, 1931, 1930, 1927, 1925, 1924, 1921
10333 MAGNOLIA AVE	2002, 2001, 1996, 1993, 1990, 1986, 1981, 1977, 1970, 1967, 1966, 1961, 1960, 1956, 1955, 1951, 1946, 1945, 1941, 1939, 1936, 1931, 1930, 1927, 1925, 1924, 1921
10335 MAGNOLIA AVE	2002, 2001, 1999, 1996, 1993, 1990, 1986, 1981, 1977, 1970, 1967, 1966, 1961, 1960, 1956, 1955, 1951, 1946, 1945, 1941, 1939, 1936, 1931, 1930, 1927, 1925, 1924, 1921
10335 MAGNOLIA AVE	2017, 2014, 2009, 2004, 1999, 1994, 1993, 1986, 1981, 1977, 1970, 1967, 1966, 1961, 1960, 1956, 1955, 1951, 1946, 1945, 1941, 1939, 1936, 1931, 1930, 1927, 1925, 1924, 1921
10345 MAGNOLIA AVE	2017, 2014, 2009, 2004, 1999, 1994, 1993, 1986, 1981, 1977, 1970, 1967, 1966, 1961, 1960, 1956, 1955, 1951, 1946, 1945, 1941, 1939, 1936, 1931, 1930, 1927, 1925, 1924, 1921

FINDINGS

Address Researched

Address Not Identified in Research Source

10345 MAGNOLIA AVE	2002, 2001, 1996, 1993, 1990, 1986, 1981, 1977, 1970, 1967, 1966, 1961, 1960, 1956, 1955, 1951, 1946, 1945, 1941, 1939, 1936, 1931, 1930, 1927, 1925, 1924, 1921
10347 MAGNOLIA AVE	2002, 2001, 1996, 1993, 1990, 1986, 1981, 1977, 1970, 1967, 1966, 1961, 1960, 1956, 1955, 1951, 1946, 1945, 1941, 1939, 1936, 1931, 1930, 1927, 1925, 1924, 1921
10347 MAGNOLIA AVE	2017, 2014, 2009, 2004, 1999, 1996, 1994, 1993, 1986, 1981, 1977, 1970, 1967, 1966, 1961, 1960, 1956, 1955, 1951, 1946, 1945, 1941, 1939, 1936, 1931, 1930, 1927, 1925, 1924, 1921
10349 MAGNOLIA AVE	2017, 2014, 2009, 2004, 2002, 1999, 1994, 1993, 1986, 1981, 1977, 1970, 1967, 1966, 1961, 1960, 1956, 1955, 1951, 1946, 1945, 1941, 1939, 1936, 1931, 1930, 1927, 1925, 1924, 1921
10349 MAGNOLIA AVE	2009, 2002, 2001, 1996, 1993, 1990, 1986, 1981, 1977, 1970, 1967, 1966, 1961, 1960, 1956, 1955, 1951, 1946, 1945, 1941, 1939, 1936, 1931, 1930, 1927, 1925, 1924, 1921
10350 MAGNOLIA AVE	2002, 2001, 1996, 1993, 1990, 1986, 1981, 1977, 1970, 1967, 1966, 1961, 1960, 1956, 1955, 1951, 1946, 1945, 1941, 1939, 1936, 1931, 1930, 1927, 1925, 1924, 1921
10350 MAGNOLIA AVE	2017, 2014, 2009, 2004, 2001, 1999, 1994, 1993, 1970, 1967, 1966, 1961, 1960, 1956, 1955, 1951, 1946, 1945, 1941, 1939, 1936, 1931, 1930, 1927, 1925, 1924, 1921
10351 MAGNOLIA AVE	2017, 2014, 2009, 2004, 1999, 1996, 1994, 1993, 1986, 1981, 1977, 1970, 1967, 1966, 1961, 1960, 1956, 1955, 1951, 1946, 1945, 1941, 1939, 1936, 1931, 1930, 1927, 1925, 1924, 1921
10351 MAGNOLIA AVE	2017, 2014, 2002, 2001, 1999, 1996, 1994, 1993, 1990, 1986, 1981, 1977, 1970, 1967, 1966, 1961, 1960, 1956, 1955, 1951, 1946, 1945, 1941, 1939, 1936, 1931, 1930, 1927, 1925, 1924, 1921
10355 MAGNOLIA AVE	2009, 2002, 2001, 1996, 1993, 1990, 1986, 1981, 1977, 1970, 1967, 1966, 1961, 1960, 1956, 1955, 1951, 1946, 1945, 1941, 1939, 1936, 1931, 1930, 1927, 1925, 1924, 1921
10355 MAGNOLIA AVE	2017, 2014, 2009, 2004, 1999, 1994, 1993, 1977, 1970, 1967, 1966, 1961, 1960, 1956, 1955, 1951, 1946, 1945, 1941, 1939, 1936, 1931, 1930, 1927, 1925, 1924, 1921
10357 MAGNOLIA AVE	2017, 2014, 2009, 2004, 1999, 1994, 1993, 1986, 1981, 1977, 1970, 1967, 1966, 1961, 1960, 1956, 1955, 1951, 1946, 1945, 1941, 1939, 1936, 1931, 1930, 1927, 1925, 1924, 1921
10357 MAGNOLIA AVE	2002, 2001, 1996, 1993, 1990, 1986, 1981, 1977, 1970, 1967, 1966, 1961, 1960, 1956, 1955, 1951, 1946, 1945, 1941, 1939, 1936, 1931, 1930, 1927, 1925, 1924, 1921
10359 MAGNOLIA AVE	2017, 2014, 2009, 2004, 1999, 1994, 1993, 1977, 1970, 1967, 1966, 1961, 1960, 1956, 1955, 1951, 1946, 1945, 1941, 1939, 1936, 1931, 1930, 1927, 1925, 1924, 1921
10359 MAGNOLIA AVE	2002, 2001, 1999, 1996, 1993, 1990, 1986, 1981, 1977, 1970, 1967, 1966, 1961, 1960, 1956, 1955, 1951, 1946, 1945, 1941, 1939, 1936, 1931, 1930, 1927, 1925, 1924, 1921
10370 MAGNOLIA AVE	2017, 2014, 2009, 2004, 2002, 1999, 1996, 1994, 1993, 1990, 1986, 1981, 1977, 1970, 1967, 1966, 1961, 1960, 1956, 1955, 1951, 1946, 1945, 1941, 1939, 1936, 1931, 1930, 1927, 1925, 1924, 1921
10380 MAGNOLIA AVE	2017, 2014, 2009, 2004, 1999, 1994, 1993, 1986, 1970, 1967, 1966, 1961, 1960, 1956, 1955, 1951, 1946, 1945, 1941, 1939, 1936, 1931, 1930, 1927, 1925, 1924, 1921

FINDINGS

<u>Address Researched</u>	<u>Address Not Identified in Research Source</u>
10380 MAGNOLIA AVE	2002, 2001, 1996, 1994, 1993, 1990, 1986, 1981, 1977, 1970, 1967, 1966, 1961, 1960, 1956, 1955, 1951, 1946, 1945, 1941, 1939, 1936, 1931, 1930, 1927, 1925, 1924, 1921
10385 MAGNOLIA AVE	2017, 2014, 2009, 2004, 2002, 1999, 1996, 1994, 1993, 1990, 1986, 1981, 1977, 1970, 1967, 1966, 1961, 1960, 1956, 1955, 1951, 1946, 1945, 1941, 1939, 1936, 1931, 1930, 1927, 1925, 1924, 1921
10391 MAGNOLIA AVE	2017, 2014, 2009, 2004, 1999, 1994, 1993, 1970, 1967, 1961, 1956, 1941, 1931, 1927, 1925, 1924, 1921
10391 MAGNOLIA AVE	2002, 2001, 1996, 1993, 1990, 1986, 1981, 1977, 1970, 1967, 1966, 1961, 1960, 1956, 1955, 1951, 1946, 1945, 1941, 1939, 1936, 1931, 1930, 1927, 1925, 1924, 1921
10391 MAGNOLIA ST	2017, 2014, 2009, 2004, 2002, 2001, 1999, 1996, 1994, 1993, 1990, 1986, 1981, 1977, 1967, 1966, 1961, 1960, 1956, 1955, 1951, 1946, 1945, 1941, 1939, 1936, 1931, 1930, 1927, 1925, 1924, 1921
10403 MAGNOLIA AVE	2017, 2014, 2009, 2004, 1999, 1994, 1993, 1977, 1970, 1967, 1966, 1961, 1960, 1956, 1955, 1951, 1946, 1945, 1941, 1939, 1936, 1931, 1930, 1927, 1925, 1924, 1921
10403 MAGNOLIA AVE	2009, 2002, 2001, 1996, 1993, 1990, 1986, 1981, 1977, 1970, 1967, 1966, 1961, 1960, 1956, 1955, 1951, 1946, 1945, 1941, 1939, 1936, 1931, 1930, 1927, 1925, 1924, 1921
10405 ALLENBY ST	2002, 2001, 1996, 1994, 1993, 1990, 1986, 1981, 1977, 1970, 1967, 1966, 1961, 1960, 1956, 1955, 1951, 1946, 1945, 1941, 1939, 1936, 1931, 1930, 1927, 1925, 1924, 1921
10405 ALLENBY ST	2017, 2014, 2009, 2004, 2002, 1999, 1996, 1994, 1993, 1990, 1970, 1967, 1961, 1960, 1956, 1955, 1951, 1946, 1945, 1941, 1939, 1936, 1931, 1930, 1927, 1925, 1924, 1921
10405 BONNEVILLE ST	2017, 2014, 2009, 2004, 2002, 1999, 1996, 1994, 1993, 1990, 1970, 1967, 1966, 1961, 1960, 1956, 1955, 1951, 1946, 1945, 1941, 1939, 1936, 1931, 1930, 1927, 1925, 1924, 1921
10405 BONNEVILLE ST	2002, 2001, 1996, 1994, 1993, 1990, 1986, 1981, 1977, 1970, 1967, 1966, 1961, 1960, 1956, 1955, 1951, 1946, 1945, 1941, 1939, 1936, 1931, 1930, 1927, 1925, 1924, 1921
10405 MAGNOLIA AVE	2017, 2014, 2009, 2004, 2002, 1999, 1996, 1994, 1993, 1990, 1986, 1981, 1977, 1970, 1967, 1966, 1961, 1960, 1956, 1955, 1951, 1946, 1945, 1941, 1939, 1936, 1931, 1930, 1927, 1925, 1924, 1921
10406 ALLENBY	2017, 2014, 2009, 2004, 2001, 1999, 1996, 1994, 1993, 1990, 1986, 1981, 1977, 1970, 1967, 1966, 1961, 1960, 1956, 1955, 1951, 1946, 1945, 1941, 1939, 1936, 1931, 1930, 1927, 1925, 1924, 1921
10406 ALLENBY ST	2017, 2014, 2009, 2004, 2002, 2001, 1999, 1996, 1994, 1993, 1990, 1970, 1967, 1961, 1960, 1956, 1955, 1951, 1946, 1945, 1941, 1939, 1936, 1931, 1930, 1927, 1925, 1924, 1921
10406 ALLENBY ST	2002, 2001, 1996, 1994, 1993, 1990, 1986, 1981, 1977, 1970, 1967, 1966, 1961, 1960, 1956, 1955, 1951, 1946, 1945, 1941, 1939, 1936, 1931, 1930, 1927, 1925, 1924, 1921
10406 BONNEVILLE ST	2004, 2002, 2001, 1999, 1996, 1994, 1993, 1990, 1986, 1981, 1977, 1970, 1967, 1966, 1961, 1960, 1956, 1955, 1951, 1946, 1945, 1941, 1939, 1936, 1931, 1930, 1927, 1925, 1924, 1921
10406 BONNEVILLE ST	2017, 2014, 2009, 2004, 2002, 1999, 1996, 1994, 1993, 1990, 1986, 1981, 1977, 1970, 1967, 1961, 1960, 1956, 1955, 1951, 1946, 1945, 1941, 1939, 1936, 1931, 1930, 1927, 1925, 1924, 1921
10407 MAGNOLIA AVE	2017, 2014, 2009, 2004, 2002, 1999, 1996, 1994, 1993, 1990, 1986, 1981, 1970, 1967, 1961, 1956, 1951, 1941, 1931, 1927, 1925, 1924, 1921

FINDINGS

<u>Address Researched</u>	<u>Address Not Identified in Research Source</u>
10407 MAGNOLIA ST	2017, 2014, 2009, 2004, 2002, 2001, 1999, 1996, 1994, 1993, 1990, 1986, 1981, 1977, 1967, 1966, 1961, 1960, 1956, 1955, 1946, 1945, 1941, 1939, 1936, 1931, 1930, 1927, 1925, 1924, 1921
10408 MAGNOLIA AVE	2017, 2014, 2009, 2004, 2002, 2001, 1999, 1996, 1994, 1993, 1990, 1986, 1981, 1977, 1970, 1967, 1966, 1961, 1956, 1941, 1931, 1927, 1925, 1924, 1921
10415 ALLENBY	2017, 2014, 2009, 2004, 2001, 1999, 1996, 1994, 1993, 1990, 1986, 1981, 1977, 1970, 1967, 1966, 1961, 1960, 1956, 1955, 1951, 1946, 1945, 1941, 1939, 1936, 1931, 1930, 1927, 1925, 1924, 1921
10415 ALLENBY ST	2017, 2014, 2009, 2004, 2002, 1999, 1994, 1993, 1990, 1986, 1981, 1970, 1967, 1961, 1960, 1956, 1955, 1951, 1946, 1945, 1941, 1939, 1936, 1931, 1930, 1927, 1925, 1924, 1921
10415 ALLENBY ST	2002, 2001, 1996, 1993, 1990, 1986, 1981, 1977, 1970, 1967, 1966, 1961, 1960, 1956, 1955, 1951, 1946, 1945, 1941, 1939, 1936, 1931, 1930, 1927, 1925, 1924, 1921
10415 BONNEVILLE ST	2002, 2001, 1996, 1994, 1993, 1990, 1986, 1981, 1977, 1970, 1967, 1966, 1961, 1960, 1956, 1955, 1951, 1946, 1945, 1941, 1939, 1936, 1931, 1930, 1927, 1925, 1924, 1921
10415 BONNEVILLE ST	2017, 2014, 2009, 2004, 2002, 1999, 1996, 1994, 1993, 1990, 1986, 1981, 1970, 1967, 1961, 1960, 1956, 1955, 1951, 1946, 1945, 1941, 1939, 1936, 1931, 1930, 1927, 1925, 1924, 1921
10416 ALLENBY ST	2017, 2014, 2009, 2004, 2002, 1999, 1996, 1994, 1993, 1990, 1986, 1970, 1967, 1966, 1961, 1960, 1956, 1955, 1951, 1946, 1945, 1941, 1939, 1936, 1931, 1930, 1927, 1925, 1924, 1921
10416 ALLENBY ST	2017, 2004, 2002, 2001, 1996, 1994, 1993, 1990, 1986, 1981, 1977, 1970, 1967, 1966, 1961, 1960, 1956, 1955, 1951, 1946, 1945, 1941, 1939, 1936, 1931, 1930, 1927, 1925, 1924, 1921
10416 BONNEVILLE ST	2002, 2001, 1999, 1996, 1994, 1993, 1990, 1986, 1981, 1977, 1970, 1967, 1966, 1961, 1960, 1956, 1955, 1951, 1946, 1945, 1941, 1939, 1936, 1931, 1930, 1927, 1925, 1924, 1921
10416 BONNEVILLE ST	2017, 2014, 2009, 2004, 2002, 1999, 1996, 1994, 1993, 1990, 1986, 1981, 1977, 1970, 1967, 1961, 1960, 1956, 1955, 1951, 1946, 1945, 1941, 1939, 1936, 1931, 1930, 1927, 1925, 1924, 1921
10425 ALLENBY ST	2017, 2014, 2009, 2004, 2002, 1999, 1996, 1994, 1993, 1970, 1967, 1961, 1960, 1956, 1955, 1951, 1946, 1945, 1941, 1939, 1936, 1931, 1930, 1927, 1925, 1924, 1921
10425 ALLENBY ST	2002, 2001, 1996, 1993, 1990, 1986, 1981, 1977, 1970, 1967, 1966, 1961, 1960, 1956, 1955, 1951, 1946, 1945, 1941, 1939, 1936, 1931, 1930, 1927, 1925, 1924, 1921
10425 BONNEVILLE ST	2002, 2001, 1999, 1996, 1994, 1993, 1990, 1986, 1981, 1977, 1970, 1967, 1966, 1961, 1960, 1956, 1955, 1951, 1946, 1945, 1941, 1939, 1936, 1931, 1930, 1927, 1925, 1924, 1921
10425 BONNEVILLE ST	2017, 2014, 2009, 2004, 2002, 1999, 1996, 1994, 1993, 1990, 1986, 1977, 1970, 1967, 1961, 1960, 1956, 1955, 1951, 1946, 1945, 1941, 1939, 1936, 1931, 1930, 1927, 1925, 1924, 1921
10426 ALLENBY	2017, 2014, 2009, 2004, 2001, 1999, 1996, 1994, 1993, 1990, 1986, 1981, 1977, 1970, 1967, 1966, 1961, 1960, 1956, 1955, 1951, 1946, 1945, 1941, 1939, 1936, 1931, 1930, 1927, 1925, 1924, 1921
10426 ALLENBY ST	2017, 2014, 2009, 2004, 2002, 1999, 1994, 1993, 1990, 1986, 1981, 1977, 1970, 1967, 1961, 1960, 1956, 1955, 1951, 1946, 1945, 1941, 1939, 1936, 1931, 1930, 1927, 1925, 1924, 1921

FINDINGS

<u>Address Researched</u>	<u>Address Not Identified in Research Source</u>
10426 ALLENBY ST	2002, 2001, 1996, 1994, 1993, 1990, 1986, 1981, 1977, 1970, 1967, 1966, 1961, 1960, 1956, 1955, 1951, 1946, 1945, 1941, 1939, 1936, 1931, 1930, 1927, 1925, 1924, 1921
10426 BONNEVILLE ST	2002, 2001, 1996, 1993, 1990, 1986, 1981, 1977, 1970, 1967, 1966, 1961, 1960, 1956, 1955, 1951, 1946, 1945, 1941, 1939, 1936, 1931, 1930, 1927, 1925, 1924, 1921
10426 BONNEVILLE ST	2017, 2014, 2009, 2004, 1999, 1994, 1993, 1970, 1967, 1961, 1960, 1956, 1955, 1951, 1946, 1945, 1941, 1939, 1936, 1931, 1930, 1927, 1925, 1924, 1921
10427 MAGNOLIA AVE	2017, 2014, 2009, 2004, 2002, 1999, 1996, 1994, 1993, 1990, 1986, 1981, 1970, 1967, 1961, 1960, 1956, 1955, 1951, 1946, 1945, 1941, 1939, 1936, 1931, 1930, 1927, 1925, 1924, 1921
10427 MAGNOLIA ST	2017, 2014, 2009, 2004, 2002, 2001, 1999, 1996, 1994, 1993, 1990, 1986, 1981, 1977, 1967, 1966, 1961, 1960, 1956, 1955, 1951, 1946, 1945, 1941, 1939, 1936, 1931, 1930, 1927, 1925, 1924, 1921
10430 MAGNOLIA AVE	2017, 2014, 2009, 2004, 1999, 1994, 1993, 1986, 1981, 1977, 1970, 1967, 1961, 1956, 1955, 1951, 1946, 1945, 1941, 1939, 1936, 1931, 1930, 1927, 1925, 1924, 1921
10430 MAGNOLIA AVE	2004, 2002, 2001, 1996, 1993, 1990, 1986, 1981, 1977, 1970, 1967, 1966, 1961, 1960, 1956, 1955, 1951, 1946, 1945, 1941, 1939, 1936, 1931, 1930, 1927, 1925, 1924, 1921
10430 MAGNOLIA ST	2017, 2014, 2009, 2004, 2002, 2001, 1999, 1996, 1994, 1993, 1990, 1986, 1981, 1977, 1967, 1966, 1961, 1960, 1956, 1955, 1951, 1946, 1945, 1941, 1939, 1936, 1931, 1930, 1927, 1925, 1924, 1921
10431 MAGNOLIA AVE	2017, 2014, 2009, 2004, 1999, 1994, 1993, 1977, 1970, 1967, 1966, 1961, 1960, 1956, 1955, 1951, 1946, 1945, 1941, 1939, 1936, 1931, 1930, 1927, 1925, 1924, 1921
10431 MAGNOLIA AVE	2017, 2014, 2002, 2001, 1996, 1993, 1990, 1986, 1981, 1977, 1970, 1967, 1966, 1961, 1960, 1956, 1955, 1951, 1946, 1945, 1941, 1939, 1936, 1931, 1930, 1927, 1925, 1924, 1921
10432 MAGNOLIA AVE	2017, 2014, 2009, 2004, 2002, 1999, 1996, 1994, 1993, 1990, 1986, 1977, 1970, 1967, 1966, 1961, 1960, 1956, 1955, 1951, 1946, 1945, 1941, 1939, 1936, 1931, 1930, 1927, 1925, 1924, 1921
10433 MAGNOLIA AVE	2017, 2014, 2009, 2004, 2002, 1999, 1996, 1994, 1993, 1990, 1986, 1981, 1977, 1970, 1967, 1966, 1961, 1960, 1956, 1955, 1951, 1946, 1945, 1941, 1939, 1936, 1931, 1930, 1927, 1925, 1924, 1921
10433 MAGNOLIA ST	2017, 2014, 2009, 2004, 2002, 2001, 1999, 1996, 1994, 1993, 1990, 1986, 1981, 1977, 1967, 1966, 1961, 1960, 1956, 1955, 1951, 1946, 1945, 1941, 1939, 1936, 1931, 1930, 1927, 1925, 1924, 1921
10435 ALLENBY ST	2017, 2014, 2009, 2004, 2002, 1999, 1996, 1994, 1993, 1977, 1970, 1967, 1961, 1960, 1956, 1955, 1951, 1946, 1945, 1941, 1939, 1936, 1931, 1930, 1927, 1925, 1924, 1921
10435 ALLENBY ST	2002, 2001, 1996, 1994, 1993, 1990, 1986, 1981, 1977, 1970, 1967, 1966, 1961, 1960, 1956, 1955, 1951, 1946, 1945, 1941, 1939, 1936, 1931, 1930, 1927, 1925, 1924, 1921
10435 BONNEVILLE ST	2002, 2001, 1996, 1993, 1990, 1986, 1981, 1977, 1970, 1967, 1966, 1961, 1960, 1956, 1955, 1951, 1946, 1945, 1941, 1939, 1936, 1931, 1930, 1927, 1925, 1924, 1921
10435 BONNEVILLE ST	2017, 2014, 2009, 2004, 2002, 1999, 1994, 1993, 1981, 1970, 1967, 1961, 1960, 1956, 1955, 1951, 1946, 1945, 1941, 1939, 1936, 1931, 1930, 1927, 1925, 1924, 1921

FINDINGS

<u>Address Researched</u>	<u>Address Not Identified in Research Source</u>
10436 ALLENBY ST	2017, 2014, 2009, 2004, 2002, 1999, 1994, 1993, 1990, 1986, 1970, 1967, 1961, 1960, 1956, 1955, 1951, 1946, 1945, 1941, 1939, 1936, 1931, 1930, 1927, 1925, 1924, 1921
10436 ALLENBY ST	2002, 2001, 1996, 1993, 1990, 1986, 1981, 1977, 1970, 1967, 1966, 1961, 1960, 1956, 1955, 1951, 1946, 1945, 1941, 1939, 1936, 1931, 1930, 1927, 1925, 1924, 1921
10436 BONNEVILLE ST	2017, 2002, 2001, 1999, 1996, 1993, 1990, 1986, 1981, 1977, 1970, 1967, 1966, 1961, 1960, 1956, 1955, 1951, 1946, 1945, 1941, 1939, 1936, 1931, 1930, 1927, 1925, 1924, 1921
10436 BONNEVILLE ST	2017, 2014, 2009, 2004, 1999, 1994, 1993, 1986, 1977, 1970, 1967, 1961, 1960, 1956, 1955, 1951, 1946, 1945, 1941, 1939, 1936, 1931, 1930, 1927, 1925, 1924, 1921
10436 MAGNOLIA AVE	2017, 2014, 2009, 2004, 2001, 1999, 1996, 1994, 1993, 1990, 1986, 1981, 1977, 1970, 1967, 1966, 1961, 1960, 1956, 1955, 1951, 1946, 1945, 1941, 1939, 1936, 1931, 1930, 1927, 1925, 1924, 1921
10436 MAGNOLIA AVE	2009, 2002, 2001, 1999, 1996, 1994, 1993, 1990, 1986, 1981, 1977, 1970, 1967, 1966, 1961, 1960, 1956, 1955, 1951, 1946, 1945, 1941, 1939, 1936, 1931, 1930, 1927, 1925, 1924, 1921
10440 MAGNOLIA AVE	2009, 2002, 2001, 1996, 1993, 1990, 1986, 1981, 1977, 1970, 1967, 1966, 1961, 1960, 1956, 1955, 1951, 1946, 1945, 1941, 1939, 1936, 1931, 1930, 1927, 1925, 1924, 1921
10440 MAGNOLIA AVE	2017, 2014, 2009, 2004, 2002, 1999, 1994, 1993, 1977, 1970, 1967, 1966, 1961, 1960, 1956, 1955, 1951, 1946, 1945, 1941, 1939, 1936, 1931, 1930, 1927, 1925, 1924, 1921
10442 MAGNOLIA AVE	2017, 2014, 2009, 2004, 1999, 1994, 1993, 1977, 1970, 1967, 1966, 1961, 1960, 1956, 1955, 1951, 1946, 1945, 1941, 1939, 1936, 1931, 1930, 1927, 1925, 1924, 1921
10442 MAGNOLIA AVE	2002, 2001, 1996, 1993, 1990, 1986, 1981, 1977, 1970, 1967, 1966, 1961, 1960, 1956, 1955, 1951, 1946, 1945, 1941, 1939, 1936, 1931, 1930, 1927, 1925, 1924, 1921
10443 MAGNOLIA AVE	2017, 2014, 2009, 2004, 2002, 2001, 1999, 1996, 1994, 1993, 1990, 1986, 1981, 1977, 1970, 1967, 1966, 1961, 1956, 1951, 1946, 1945, 1941, 1939, 1936, 1931, 1930, 1927, 1925, 1924, 1921
10444 MAGNOLIA AVE	2017, 2014, 2009, 2004, 2002, 1999, 1994, 1993, 1986, 1977, 1970, 1967, 1966, 1961, 1960, 1956, 1955, 1951, 1946, 1945, 1941, 1939, 1936, 1931, 1930, 1927, 1925, 1924, 1921
10444 MAGNOLIA AVE	2004, 2002, 2001, 1996, 1994, 1993, 1990, 1986, 1981, 1977, 1970, 1967, 1966, 1961, 1960, 1956, 1955, 1951, 1946, 1945, 1941, 1939, 1936, 1931, 1930, 1927, 1925, 1924, 1921
10445 BONNEVILLE ST	2017, 2014, 2009, 2004, 1999, 1994, 1993, 1990, 1986, 1981, 1970, 1967, 1961, 1960, 1956, 1955, 1951, 1946, 1945, 1941, 1939, 1936, 1931, 1930, 1927, 1925, 1924, 1921
10445 BONNEVILLE ST	2002, 2001, 1996, 1994, 1993, 1990, 1986, 1981, 1977, 1970, 1967, 1966, 1961, 1960, 1956, 1955, 1951, 1946, 1945, 1941, 1939, 1936, 1931, 1930, 1927, 1925, 1924, 1921
10446 BONNEVILLE ST	2002, 2001, 1996, 1994, 1993, 1990, 1986, 1981, 1977, 1970, 1967, 1966, 1961, 1960, 1956, 1955, 1951, 1946, 1945, 1941, 1939, 1936, 1931, 1930, 1927, 1925, 1924, 1921
10446 BONNEVILLE ST	2017, 2014, 2009, 2004, 2002, 1999, 1996, 1994, 1993, 1970, 1967, 1961, 1960, 1956, 1955, 1951, 1946, 1945, 1941, 1939, 1936, 1931, 1930, 1927, 1925, 1924, 1921

FINDINGS

<u>Address Researched</u>	<u>Address Not Identified in Research Source</u>
10446 MAGNOLIA AVE	2017, 2014, 2009, 2004, 2002, 2001, 1999, 1996, 1994, 1993, 1990, 1977, 1970, 1967, 1966, 1961, 1960, 1956, 1955, 1951, 1946, 1945, 1941, 1939, 1936, 1931, 1930, 1927, 1925, 1924, 1921
10446 MAGNOLIA AVE	2017, 2014, 2009, 2004, 2002, 2001, 1999, 1996, 1993, 1990, 1986, 1981, 1977, 1970, 1967, 1966, 1961, 1960, 1956, 1955, 1951, 1946, 1945, 1941, 1939, 1936, 1931, 1930, 1927, 1925, 1924, 1921
10448 MAGNOLIA AVE	2017, 2014, 2009, 2004, 2002, 1999, 1996, 1994, 1993, 1990, 1986, 1977, 1970, 1967, 1966, 1961, 1960, 1956, 1955, 1951, 1946, 1945, 1941, 1939, 1936, 1931, 1930, 1927, 1925, 1924, 1921
10449 MAGNOLIA AVE	2017, 2014, 2009, 2004, 2002, 1999, 1996, 1994, 1993, 1990, 1986, 1981, 1977, 1970, 1967, 1966, 1961, 1960, 1956, 1955, 1951, 1946, 1945, 1941, 1939, 1936, 1931, 1930, 1927, 1925, 1924, 1921
10450 MAGNOLIA AVE	2017, 2014, 2009, 2004, 2002, 1999, 1994, 1993, 1981, 1977, 1970, 1967, 1966, 1961, 1956, 1946, 1945, 1941, 1939, 1936, 1931, 1930, 1927, 1925, 1924, 1921
10450 MAGNOLIA AVE	2017, 2002, 2001, 1999, 1996, 1994, 1993, 1990, 1986, 1981, 1977, 1970, 1967, 1966, 1961, 1960, 1956, 1955, 1951, 1946, 1945, 1941, 1939, 1936, 1931, 1930, 1927, 1925, 1924, 1921
10451 MAGNOLIA AVE	2017, 2014, 2009, 2004, 2002, 2001, 1999, 1996, 1993, 1990, 1986, 1981, 1977, 1970, 1967, 1966, 1961, 1960, 1956, 1955, 1951, 1946, 1945, 1941, 1939, 1936, 1931, 1930, 1927, 1925, 1924, 1921
10451 MAGNOLIA AVE	2017, 2014, 2009, 2004, 2002, 2001, 1999, 1994, 1993, 1977, 1970, 1967, 1966, 1961, 1960, 1956, 1955, 1951, 1946, 1945, 1941, 1939, 1936, 1931, 1930, 1927, 1925, 1924, 1921
10452 MAGNOLIA AVE	2017, 2014, 2009, 2004, 1999, 1994, 1977, 1970, 1967, 1966, 1961, 1960, 1956, 1955, 1951, 1946, 1945, 1941, 1939, 1936, 1931, 1930, 1927, 1925, 1924, 1921
10452 MAGNOLIA AVE	2014, 2002, 2001, 1996, 1994, 1993, 1990, 1986, 1981, 1977, 1970, 1967, 1966, 1961, 1960, 1956, 1955, 1951, 1946, 1945, 1941, 1939, 1936, 1931, 1930, 1927, 1925, 1924, 1921
10455 BONNEVILLE ST	2017, 2014, 2009, 2004, 2002, 1999, 1994, 1993, 1990, 1986, 1970, 1967, 1961, 1960, 1956, 1955, 1951, 1946, 1945, 1941, 1939, 1936, 1931, 1930, 1927, 1925, 1924, 1921
10455 BONNEVILLE ST	2002, 2001, 1996, 1993, 1990, 1986, 1981, 1977, 1970, 1967, 1966, 1961, 1960, 1956, 1955, 1951, 1946, 1945, 1941, 1939, 1936, 1931, 1930, 1927, 1925, 1924, 1921
10456 BONNEVILLE ST	2002, 2001, 1999, 1996, 1994, 1993, 1990, 1986, 1981, 1977, 1970, 1967, 1966, 1961, 1960, 1956, 1955, 1951, 1946, 1945, 1941, 1939, 1936, 1931, 1930, 1927, 1925, 1924, 1921
10456 BONNEVILLE ST	2017, 2014, 2009, 2004, 1999, 1996, 1994, 1993, 1990, 1970, 1967, 1961, 1960, 1956, 1955, 1951, 1946, 1945, 1941, 1939, 1936, 1931, 1930, 1927, 1925, 1924, 1921
10456 MAGNOLIA AVE	2017, 2014, 2009, 2004, 1999, 1994, 1993, 1990, 1986, 1981, 1977, 1970, 1967, 1966, 1961, 1960, 1956, 1955, 1951, 1946, 1945, 1941, 1939, 1936, 1931, 1930, 1927, 1925, 1924, 1921
10456 MAGNOLIA AVE	2009, 2002, 2001, 1996, 1994, 1993, 1990, 1986, 1981, 1977, 1970, 1967, 1966, 1961, 1960, 1956, 1955, 1951, 1946, 1945, 1941, 1939, 1936, 1931, 1930, 1927, 1925, 1924, 1921
10458 MAGNOLIA AVE	2009, 2004, 2002, 2001, 1999, 1996, 1994, 1993, 1990, 1986, 1981, 1977, 1970, 1967, 1966, 1961, 1960, 1956, 1955, 1951, 1946, 1945, 1941, 1939, 1936, 1931, 1930, 1927, 1925, 1924, 1921
10458 MAGNOLIA AVE	2017, 2014, 2009, 2004, 2002, 1999, 1996, 1994, 1993, 1977, 1970, 1967, 1966, 1961, 1960, 1956, 1955, 1951, 1946, 1945, 1941, 1939, 1936, 1931, 1930, 1927, 1925, 1924, 1921

FINDINGS

<u>Address Researched</u>	<u>Address Not Identified in Research Source</u>
10460 MAGNOLIA AVE	2017, 2014, 2009, 2004, 2001, 1999, 1994, 1993, 1977, 1970, 1967, 1966, 1961, 1960, 1956, 1955, 1951, 1946, 1945, 1941, 1939, 1936, 1931, 1930, 1927, 1925, 1924, 1921
10460 MAGNOLIA AVE	2002, 2001, 1996, 1993, 1990, 1986, 1981, 1977, 1970, 1967, 1966, 1961, 1960, 1956, 1955, 1951, 1946, 1945, 1941, 1939, 1936, 1931, 1930, 1927, 1925, 1924, 1921
10461 MAGNOLIA AVE	2017, 2002, 2001, 1996, 1993, 1990, 1986, 1981, 1977, 1970, 1967, 1966, 1961, 1960, 1956, 1955, 1951, 1946, 1945, 1941, 1939, 1936, 1931, 1930, 1927, 1925, 1924, 1921
10461 MAGNOLIA AVE	2017, 2014, 2009, 2004, 1999, 1994, 1993, 1977, 1970, 1967, 1966, 1961, 1960, 1956, 1955, 1951, 1946, 1945, 1941, 1939, 1936, 1931, 1930, 1927, 1925, 1924, 1921
10465 BONNEVILLE ST	2017, 2014, 2009, 2004, 2002, 1999, 1996, 1994, 1993, 1970, 1967, 1961, 1960, 1956, 1955, 1951, 1946, 1945, 1941, 1939, 1936, 1931, 1930, 1927, 1925, 1924, 1921
10465 BONNEVILLE ST	2017, 2002, 2001, 1996, 1993, 1990, 1986, 1981, 1977, 1970, 1967, 1966, 1961, 1960, 1956, 1955, 1951, 1946, 1945, 1941, 1939, 1936, 1931, 1930, 1927, 1925, 1924, 1921
10466 BONNEVILLE ST	2002, 2001, 1996, 1994, 1993, 1990, 1986, 1981, 1977, 1970, 1967, 1966, 1961, 1960, 1956, 1955, 1951, 1946, 1945, 1941, 1939, 1936, 1931, 1930, 1927, 1925, 1924, 1921
10466 BONNEVILLE ST	2017, 2014, 2009, 2004, 2002, 1999, 1996, 1994, 1993, 1990, 1986, 1981, 1977, 1970, 1967, 1961, 1960, 1956, 1955, 1951, 1946, 1945, 1941, 1939, 1936, 1931, 1930, 1927, 1925, 1924, 1921
10466 MAGNOLIA AVE	2017, 2014, 2009, 2004, 1999, 1994, 1993, 1986, 1970, 1967, 1961, 1956, 1955, 1951, 1946, 1945, 1941, 1939, 1936, 1931, 1930, 1927, 1925, 1924, 1921
10466 MAGNOLIA AVE	2002, 2001, 1996, 1993, 1990, 1986, 1981, 1977, 1970, 1967, 1966, 1961, 1960, 1956, 1955, 1951, 1946, 1945, 1941, 1939, 1936, 1931, 1930, 1927, 1925, 1924, 1921
10466 MAGNOLIA ST	2017, 2014, 2009, 2004, 2002, 2001, 1999, 1996, 1994, 1993, 1990, 1986, 1981, 1977, 1967, 1966, 1961, 1960, 1956, 1955, 1951, 1946, 1945, 1941, 1939, 1936, 1931, 1930, 1927, 1925, 1924, 1921
10471 MAGNOLIA AVE	2017, 2014, 2009, 2004, 2002, 1999, 1994, 1993, 1977, 1970, 1967, 1966, 1961, 1960, 1956, 1955, 1951, 1946, 1945, 1941, 1939, 1936, 1931, 1930, 1927, 1925, 1924, 1921
10471 MAGNOLIA AVE	2017, 2014, 2009, 2004, 2002, 2001, 1996, 1993, 1990, 1986, 1981, 1977, 1970, 1967, 1966, 1961, 1960, 1956, 1955, 1951, 1946, 1945, 1941, 1939, 1936, 1931, 1930, 1927, 1925, 1924, 1921
10480 MAGNOLIA AVE	2017, 2014, 2009, 2004, 2002, 1999, 1996, 1994, 1993, 1990, 1986, 1981, 1977, 1970, 1967, 1966, 1961, 1960, 1956, 1955, 1951, 1946, 1945, 1941, 1939, 1936, 1931, 1930, 1927, 1925, 1924, 1921
10481 MAGNOLIA AVE	2017, 2014, 2009, 2004, 2002, 1999, 1994, 1993, 1986, 1981, 1977, 1970, 1967, 1966, 1961, 1960, 1956, 1955, 1951, 1946, 1945, 1941, 1939, 1936, 1931, 1930, 1927, 1925, 1924, 1921
10481 MAGNOLIA AVE	2017, 2014, 2009, 2004, 2002, 2001, 1999, 1996, 1993, 1990, 1986, 1981, 1977, 1970, 1967, 1966, 1961, 1960, 1956, 1955, 1951, 1946, 1945, 1941, 1939, 1936, 1931, 1930, 1927, 1925, 1924, 1921
10485 MAGNOLIA AVE	2002, 2001, 1996, 1993, 1990, 1986, 1981, 1977, 1970, 1967, 1966, 1961, 1960, 1956, 1955, 1951, 1946, 1945, 1941, 1939, 1936, 1931, 1930, 1927, 1925, 1924, 1921
10485 MAGNOLIA AVE	2017, 2014, 2009, 2004, 1999, 1994, 1993, 1970, 1967, 1966, 1961, 1960, 1956, 1955, 1951, 1946, 1945, 1941, 1939, 1936, 1931, 1930, 1927, 1925, 1924, 1921

FINDINGS

<u>Address Researched</u>	<u>Address Not Identified in Research Source</u>
10486 MAGNOLIA AVE	2017, 2014, 2009, 2004, 2002, 1999, 1996, 1994, 1993, 1990, 1986, 1981, 1977, 1970, 1967, 1966, 1961, 1956, 1946, 1945, 1941, 1939, 1936, 1931, 1930, 1927, 1925, 1924, 1921
10486 MAGNOLIA ST	2017, 2014, 2009, 2004, 2002, 2001, 1999, 1996, 1994, 1993, 1990, 1986, 1981, 1977, 1967, 1966, 1961, 1960, 1956, 1955, 1951, 1946, 1945, 1941, 1939, 1936, 1931, 1930, 1927, 1925, 1924, 1921
10493 MAGNOLIA AVE	2017, 2014, 2009, 2004, 1999, 1994, 1981, 1977, 1970, 1967, 1966, 1961, 1960, 1956, 1955, 1951, 1946, 1945, 1941, 1939, 1936, 1931, 1930, 1927, 1925, 1924, 1921
10493 MAGNOLIA AVE	2009, 2004, 2002, 2001, 1996, 1993, 1990, 1986, 1981, 1977, 1970, 1967, 1966, 1961, 1960, 1956, 1955, 1951, 1946, 1945, 1941, 1939, 1936, 1931, 1930, 1927, 1925, 1924, 1921
10494 MAGNOLIA AVE	2004, 2002, 2001, 1996, 1993, 1990, 1986, 1981, 1977, 1970, 1967, 1966, 1961, 1960, 1956, 1955, 1951, 1946, 1945, 1941, 1939, 1936, 1931, 1930, 1927, 1925, 1924, 1921
10494 MAGNOLIA AVE	2017, 2014, 2009, 2004, 1999, 1994, 1993, 1986, 1977, 1970, 1967, 1966, 1961, 1960, 1956, 1955, 1951, 1946, 1945, 1941, 1939, 1936, 1931, 1930, 1927, 1925, 1924, 1921
10495 MAGNO IIA AVE	2017, 2014, 2009, 2004, 2002, 2001, 1999, 1996, 1994, 1993, 1990, 1986, 1981, 1970, 1967, 1966, 1961, 1960, 1956, 1955, 1951, 1946, 1945, 1941, 1939, 1936, 1931, 1930, 1927, 1925, 1924, 1921
10495 MAGNOLIA AVE	2017, 2014, 2009, 2004, 2001, 1999, 1994, 1993, 1981, 1970, 1967, 1961, 1956, 1951, 1946, 1945, 1941, 1939, 1936, 1931, 1930, 1927, 1925, 1924, 1921
10495 MAGNOLIA AVE	2002, 2001, 1996, 1993, 1990, 1986, 1981, 1977, 1970, 1967, 1966, 1961, 1960, 1956, 1955, 1951, 1946, 1945, 1941, 1939, 1936, 1931, 1930, 1927, 1925, 1924, 1921
10495 MAGNOLIA ST	2017, 2014, 2009, 2004, 2002, 2001, 1999, 1996, 1994, 1993, 1990, 1986, 1981, 1977, 1967, 1966, 1961, 1960, 1956, 1955, 1951, 1946, 1945, 1941, 1939, 1936, 1931, 1930, 1927, 1925, 1924, 1921
10500 MAGNOLIA AVE	2017, 2014, 2009, 2004, 2002, 1999, 1996, 1994, 1993, 1990, 1986, 1981, 1977, 1970, 1967, 1966, 1961, 1960, 1956, 1955, 1951, 1946, 1945, 1941, 1939, 1936, 1931, 1930, 1927, 1925, 1924, 1921
113980 MAGNOLIA AVE	2017, 2014, 2009, 2004, 2002, 1999, 1996, 1994, 1993, 1990, 1986, 1981, 1977, 1970, 1967, 1966, 1961, 1960, 1956, 1955, 1951, 1946, 1945, 1941, 1939, 1936, 1931, 1930, 1927, 1925, 1924, 1921
3750 BANBURY DR	2017, 2014, 2009, 2004, 2002, 1999, 1996, 1994, 1993, 1981, 1977, 1967, 1961, 1960, 1956, 1955, 1951, 1946, 1945, 1941, 1939, 1936, 1931, 1930, 1927, 1925, 1924, 1921
3750 BANBURY DR	2002, 2001, 1996, 1993, 1990, 1986, 1981, 1977, 1970, 1967, 1966, 1961, 1960, 1956, 1955, 1951, 1946, 1945, 1941, 1939, 1936, 1931, 1930, 1927, 1925, 1924, 1921
3760 BANBURY DR	2014, 2002, 2001, 1996, 1994, 1993, 1990, 1986, 1981, 1977, 1970, 1967, 1966, 1961, 1960, 1956, 1955, 1951, 1946, 1945, 1941, 1939, 1936, 1931, 1930, 1927, 1925, 1924, 1921
3760 BANBURY DR	2017, 2014, 2009, 2004, 2002, 1999, 1994, 1993, 1990, 1986, 1967, 1961, 1960, 1956, 1955, 1951, 1946, 1945, 1941, 1939, 1936, 1931, 1930, 1927, 1925, 1924, 1921
3770 BANBURY DR	2017, 2014, 2009, 2004, 2002, 1999, 1996, 1994, 1993, 1990, 1986, 1981, 1977, 1967, 1961, 1960, 1956, 1955, 1951, 1946, 1945, 1941, 1939, 1936, 1931, 1930, 1927, 1925, 1924, 1921

FINDINGS

Address Researched

Address Not Identified in Research Source

3770 BANBURY DR	2004, 2002, 2001, 1996, 1993, 1990, 1986, 1981, 1977, 1970, 1967, 1966, 1961, 1960, 1956, 1955, 1951, 1946, 1945, 1941, 1939, 1936, 1931, 1930, 1927, 1925, 1924, 1921
3780 TYLER	2017, 2014, 2009, 2004, 2001, 1999, 1996, 1994, 1993, 1990, 1986, 1981, 1977, 1970, 1967, 1966, 1961, 1960, 1956, 1955, 1951, 1946, 1945, 1941, 1939, 1936, 1931, 1930, 1927, 1925, 1924, 1921
3780 TYLER ST	2017, 2014, 2009, 2004, 2002, 1999, 1994, 1993, 1990, 1970, 1967, 1966, 1961, 1960, 1956, 1955, 1951, 1946, 1945, 1941, 1939, 1936, 1931, 1930, 1927, 1925, 1924, 1921
3780 TYLER ST	2002, 2001, 1999, 1996, 1993, 1990, 1986, 1981, 1977, 1970, 1967, 1966, 1961, 1960, 1956, 1955, 1951, 1946, 1945, 1941, 1939, 1936, 1931, 1930, 1927, 1925, 1924, 1921
3782 TYLER	2017, 2014, 2009, 2004, 2001, 1999, 1996, 1994, 1993, 1990, 1986, 1981, 1977, 1970, 1967, 1966, 1961, 1960, 1956, 1955, 1951, 1946, 1945, 1941, 1939, 1936, 1931, 1930, 1927, 1925, 1924, 1921
3782 TYLER ST	2017, 2014, 2009, 2004, 2002, 1999, 1996, 1994, 1993, 1990, 1986, 1981, 1977, 1970, 1967, 1966, 1961, 1960, 1956, 1955, 1951, 1946, 1945, 1941, 1939, 1936, 1931, 1930, 1927, 1925, 1924, 1921
3782 TYLER ST	2002, 2001, 1999, 1996, 1994, 1993, 1990, 1986, 1981, 1977, 1970, 1967, 1966, 1961, 1960, 1956, 1955, 1951, 1946, 1945, 1941, 1939, 1936, 1931, 1930, 1927, 1925, 1924, 1921
3784 TYLER	2017, 2014, 2009, 2004, 2001, 1999, 1996, 1994, 1993, 1990, 1986, 1981, 1977, 1970, 1967, 1966, 1961, 1960, 1956, 1955, 1951, 1946, 1945, 1941, 1939, 1936, 1931, 1930, 1927, 1925, 1924, 1921
3784 TYLER ST	2017, 2014, 2009, 2004, 2002, 1999, 1996, 1994, 1993, 1990, 1986, 1981, 1977, 1970, 1967, 1966, 1961, 1960, 1956, 1955, 1951, 1946, 1945, 1941, 1939, 1936, 1931, 1930, 1927, 1925, 1924, 1921
3784 TYLER ST	2002, 2001, 1999, 1996, 1994, 1993, 1990, 1986, 1981, 1977, 1970, 1967, 1966, 1961, 1960, 1956, 1955, 1951, 1946, 1945, 1941, 1939, 1936, 1931, 1930, 1927, 1925, 1924, 1921
3790 TYLER ST	2017, 2009, 2002, 2001, 1996, 1993, 1990, 1986, 1981, 1977, 1970, 1967, 1966, 1961, 1960, 1956, 1955, 1951, 1946, 1945, 1941, 1939, 1936, 1931, 1930, 1927, 1925, 1924, 1921
3790 TYLER ST	2017, 2014, 2009, 2004, 2002, 1999, 1994, 1993, 1981, 1970, 1967, 1966, 1961, 1960, 1956, 1955, 1951, 1946, 1945, 1941, 1939, 1936, 1931, 1930, 1927, 1925, 1924, 1921
3972 BANBURY DR	2017, 2014, 2009, 2004, 2002, 1999, 1996, 1994, 1993, 1990, 1986, 1981, 1977, 1970, 1967, 1966, 1961, 1960, 1956, 1955, 1951, 1946, 1945, 1941, 1939, 1936, 1931, 1930, 1927, 1925, 1924, 1921
96 MAGNOLIA AVE	2017, 2014, 2009, 2004, 2002, 1999, 1996, 1994, 1993, 1990, 1986, 1981, 1977, 1970, 1967, 1966, 1961, 1960, 1956, 1955, 1951, 1946, 1945, 1941, 1939, 1936, 1931, 1930, 1927, 1925, 1924, 1921

TARGET PROPERTY: ADDRESS NOT IDENTIFIED IN RESEARCH SOURCE

The following Target Property addresses were researched for this report, and the addresses were not identified in the research source.

Address Researched

10411-10491 Magnolia Avenue

Address Not Identified in Research Source

1993, 1977, 1970, 1967, 1966, 1961, 1960, 1956, 1955, 1951, 1946, 1945, 1941, 1939, 1936, 1931, 1930, 1927, 1925, 1924, 1921



NA

10411-10491 Magnolia Avenue

Riverside, CA 92505

Inquiry Number: 6115391.3

July 08, 2020

Certified Sanborn® Map Report



6 Armstrong Road, 4th floor
Shelton, CT 06484
Toll Free: 800.352.0050
www.edrnet.com

Certified Sanborn® Map Report

07/08/20

Site Name:

NA
10411-10491 Magnolia Avenue
Riverside, CA 92505
EDR Inquiry # 6115391.3

Client Name:

Hillmann Environmental Co.
1745 W Orangewood Avenue
Orange, CA 92868-0000
Contact: Gabriela Cyrulik



The Sanborn Library has been searched by EDR and maps covering the target property location as provided by Hillmann Environmental Co. were identified for the years listed below. The Sanborn Library is the largest, most complete collection of fire insurance maps. The collection includes maps from Sanborn, Bromley, Perris & Browne, Hopkins, Barlow, and others. Only Environmental Data Resources Inc. (EDR) is authorized to grant rights for commercial reproduction of maps by the Sanborn Library LLC, the copyright holder for the collection. Results can be authenticated by visiting www.edrnet.com/sanborn.

The Sanborn Library is continually enhanced with newly identified map archives. This report accesses all maps in the collection as of the day this report was generated.

Certified Sanborn Results:

Certification # 1B3D-4FBC-B01E
PO # 10411-10491 Magnolia Avenue
Project C3-8024

UNMAPPED PROPERTY

This report certifies that the complete holdings of the Sanborn Library, LLC collection have been searched based on client supplied target property information, and fire insurance maps covering the target property were not found.



Sanborn® Library search results

Certification #: 1B3D-4FBC-B01E

The Sanborn Library includes more than 1.2 million fire insurance maps from Sanborn, Bromley, Perris & Browne, Hopkins, Barlow and others which track historical property usage in approximately 12,000 American cities and towns. Collections searched:

- Library of Congress
- University Publications of America
- EDR Private Collection

The Sanborn Library LLC Since 1866™

Limited Permission To Make Copies

Hillmann Environmental Co. (the client) is permitted to make up to FIVE photocopies of this Sanborn Map transmittal and each fire insurance map accompanying this report solely for the limited use of its customer. No one other than the client is authorized to make copies. Upon request made directly to an EDR Account Executive, the client may be permitted to make a limited number of additional photocopies. This permission is conditioned upon compliance by the client, its customer and their agents with EDR's copyright policy; a copy of which is available upon request.

Disclaimer - Copyright and Trademark Notice

This Report contains certain information obtained from a variety of public and other sources reasonably available to Environmental Data Resources, Inc. It cannot be concluded from this Report that coverage information for the target and surrounding properties does not exist from other sources. NO WARRANTY EXPRESSED OR IMPLIED, IS MADE WHATSOEVER IN CONNECTION WITH THIS REPORT. ENVIRONMENTAL DATA RESOURCES, INC. SPECIFICALLY DISCLAIMS THE MAKING OF ANY SUCH WARRANTIES, INCLUDING WITHOUT LIMITATION, MERCHANTABILITY OR FITNESS FOR A PARTICULAR USE OR PURPOSE. ALL RISK IS ASSUMED BY THE USER. IN NO EVENT SHALL ENVIRONMENTAL DATA RESOURCES, INC. BE LIABLE TO ANYONE, WHETHER ARISING OUT OF ERRORS OR OMISSIONS, NEGLIGENCE, ACCIDENT OR ANY OTHER CAUSE, FOR ANY LOSS OF DAMAGE, INCLUDING, WITHOUT LIMITATION, SPECIAL, INCIDENTAL, CONSEQUENTIAL, OR EXEMPLARY DAMAGES. ANY LIABILITY ON THE PART OF ENVIRONMENTAL DATA RESOURCES, INC. IS STRICTLY LIMITED TO A REFUND OF THE AMOUNT PAID FOR THIS REPORT. Purchaser accepts this Report "AS IS". Any analyses, estimates, ratings, environmental risk levels or risk codes provided in this Report are provided for illustrative purposes only, and are not intended to provide, nor should they be interpreted as providing any facts regarding, or prediction or forecast of, any environmental risk for any property. Only a Phase I Environmental Site Assessment performed by an environmental professional can provide information regarding the environmental risk for any property. Additionally, the information provided in this Report is not to be construed as legal advice. Copyright 2020 by Environmental Data Resources, Inc. All rights reserved. Reproduction in any media or format, in whole or in part, of any report or map of Environmental Data Resources, Inc., or its affiliates, is prohibited without prior written permission.

EDR and its logos (including Sanborn and Sanborn Map) are trademarks of Environmental Data Resources, Inc. or its affiliates. All other trademarks used herein are the property of their respective owners.

NA

10411-10491 Magnolia Avenue

Riverside, CA 92505

Inquiry Number: 6115391.4

July 08, 2020

EDR Historical Topo Map Report

with QuadMatch™



6 Armstrong Road, 4th floor
Shelton, CT 06484
Toll Free: 800.352.0050
www.edrnet.com

EDR Historical Topo Map Report

07/08/20

Site Name:

NA
10411-10491 Magnolia Avenue
Riverside, CA 92505
EDR Inquiry # 6115391.4

Client Name:

Hillmann Environmental Co.
1745 W Orangewood Avenue
Orange, CA 92868-0000
Contact: Gabriela Cyrulik



EDR Topographic Map Library has been searched by EDR and maps covering the target property location as provided by Hillmann Environmental Co. were identified for the years listed below. EDR's Historical Topo Map Report is designed to assist professionals in evaluating potential liability on a target property resulting from past activities. EDR's Historical Topo Map Report includes a search of a collection of public and private color historical topographic maps, dating back to the late 1800s.

Search Results:

Coordinates:

P.O.#	10411-10491 Magnolia Avenue	Latitude:	33.912169 33° 54' 44" North
Project:	C3-8024	Longitude:	-117.465704 -117° 27' 57" West
		UTM Zone:	Zone 11 North
		UTM X Meters:	456948.85
		UTM Y Meters:	3752515.14
		Elevation:	732.00' above sea level

Maps Provided:

2012
1980
1973
1967
1953
1947
1942
1901

Disclaimer - Copyright and Trademark Notice

This Report contains certain information obtained from a variety of public and other sources reasonably available to Environmental Data Resources, Inc. It cannot be concluded from this Report that coverage information for the target and surrounding properties does not exist from other sources. NO WARRANTY EXPRESSED OR IMPLIED, IS MADE WHATSOEVER IN CONNECTION WITH THIS REPORT. ENVIRONMENTAL DATA RESOURCES, INC. SPECIFICALLY DISCLAIMS THE MAKING OF ANY SUCH WARRANTIES, INCLUDING WITHOUT LIMITATION, MERCHANTABILITY OR FITNESS FOR A PARTICULAR USE OR PURPOSE. ALL RISK IS ASSUMED BY THE USER. IN NO EVENT SHALL ENVIRONMENTAL DATA RESOURCES, INC. BE LIABLE TO ANYONE, WHETHER ARISING OUT OF ERRORS OR OMISSIONS, NEGLIGENCE, ACCIDENT OR ANY OTHER CAUSE, FOR ANY LOSS OF DAMAGE, INCLUDING, WITHOUT LIMITATION, SPECIAL, INCIDENTAL, CONSEQUENTIAL, OR EXEMPLARY DAMAGES. ANY LIABILITY ON THE PART OF ENVIRONMENTAL DATA RESOURCES, INC. IS STRICTLY LIMITED TO A REFUND OF THE AMOUNT PAID FOR THIS REPORT. Purchaser accepts this Report "AS IS". Any analyses, estimates, ratings, environmental risk levels or risk codes provided in this Report are provided for illustrative purposes only, and are not intended to provide, nor should they be interpreted as providing any facts regarding, or prediction or forecast of, any environmental risk for any property. Only a Phase I Environmental Site Assessment performed by an environmental professional can provide information regarding the environmental risk for any property. Additionally, the information provided in this Report is not to be construed as legal advice.

Copyright 2020 by Environmental Data Resources, Inc. All rights reserved. Reproduction in any media or format, in whole or in part, of any report or map of Environmental Data Resources, Inc., or its affiliates, is prohibited without prior written permission.

EDR and its logos (including Sanborn and Sanborn Map) are trademarks of Environmental Data Resources, Inc. or its affiliates. All other trademarks used herein are the property of their respective owners.

Topo Sheet Key

This EDR Topo Map Report is based upon the following USGS topographic map sheets.

2012 Source Sheets



Riverside West
2012
7.5-minute, 24000

1980 Source Sheets



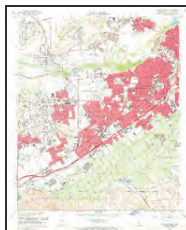
Riverside West
1980
7.5-minute, 24000
Aerial Photo Revised 1978

1973 Source Sheets



Riverside West
1973
7.5-minute, 24000
Aerial Photo Revised 1973

1967 Source Sheets

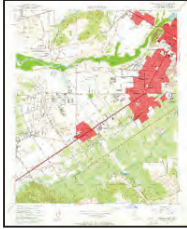


Riverside West
1967
7.5-minute, 24000
Aerial Photo Revised 1966

Topo Sheet Key

This EDR Topo Map Report is based upon the following USGS topographic map sheets.

1953 Source Sheets



Riverside West
1953
7.5-minute, 24000
Aerial Photo Revised 1951

1947 Source Sheets



RIVERSIDE
1947
15-minute, 50000

1942 Source Sheets



Corona and Vicinity
1942
7.5-minute, 31680

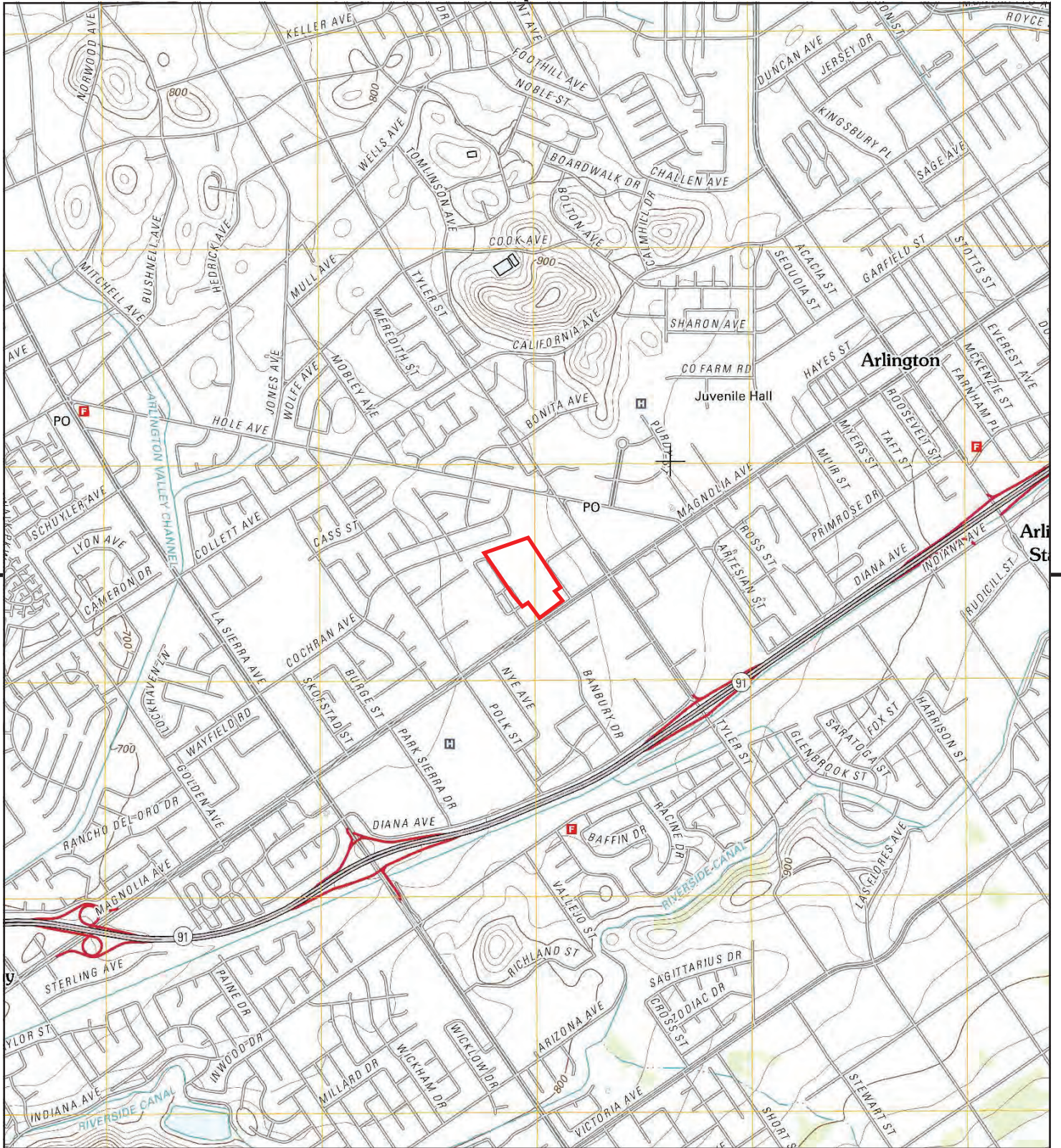


RIVERSIDE VICINITY
1942
7.5-minute, 31680

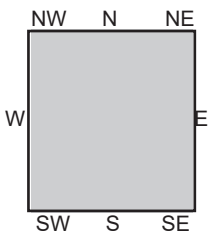
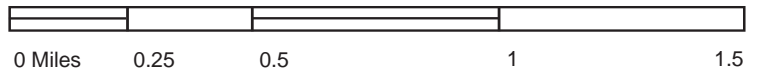
1901 Source Sheets



Riverside
1901
15-minute, 62500



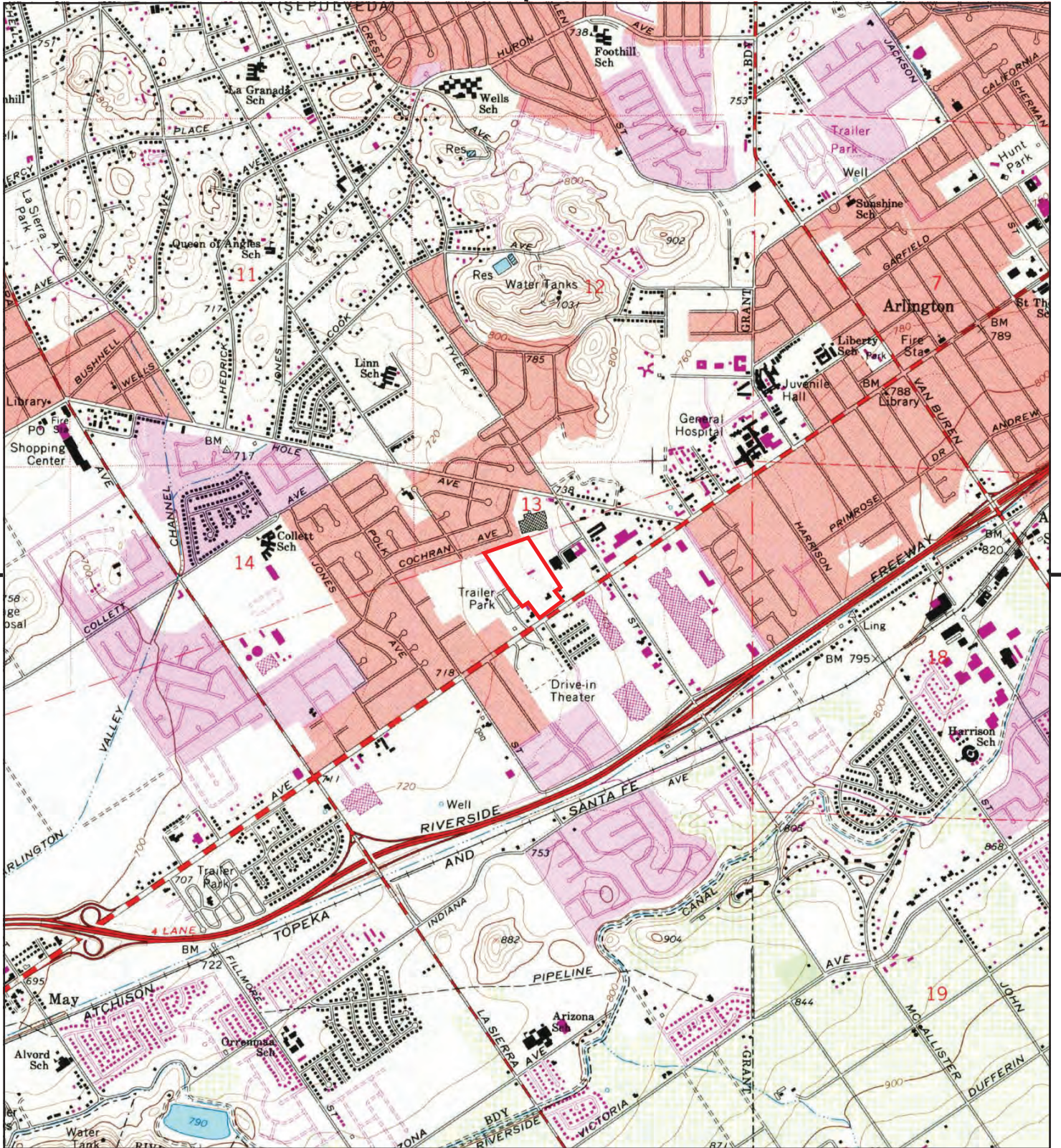
This report includes information from the following map sheet(s).



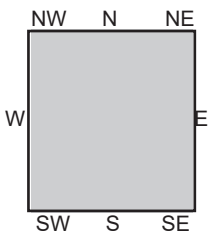
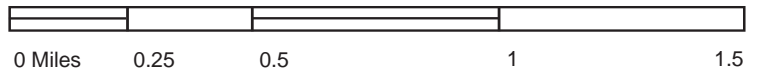
TP, Riverside West, 2012, 7.5-minute

SITE NAME: NA
 ADDRESS: 10411-10491 Magnolia Avenue
 Riverside, CA 92505
 CLIENT: Hillmann Environmental Co.

P19-0683 (PPE) & P20-0133 (CUP) Exhibit 9 - Appendix N Checklist and Appendices 10411-10481 Magnolia Avenue

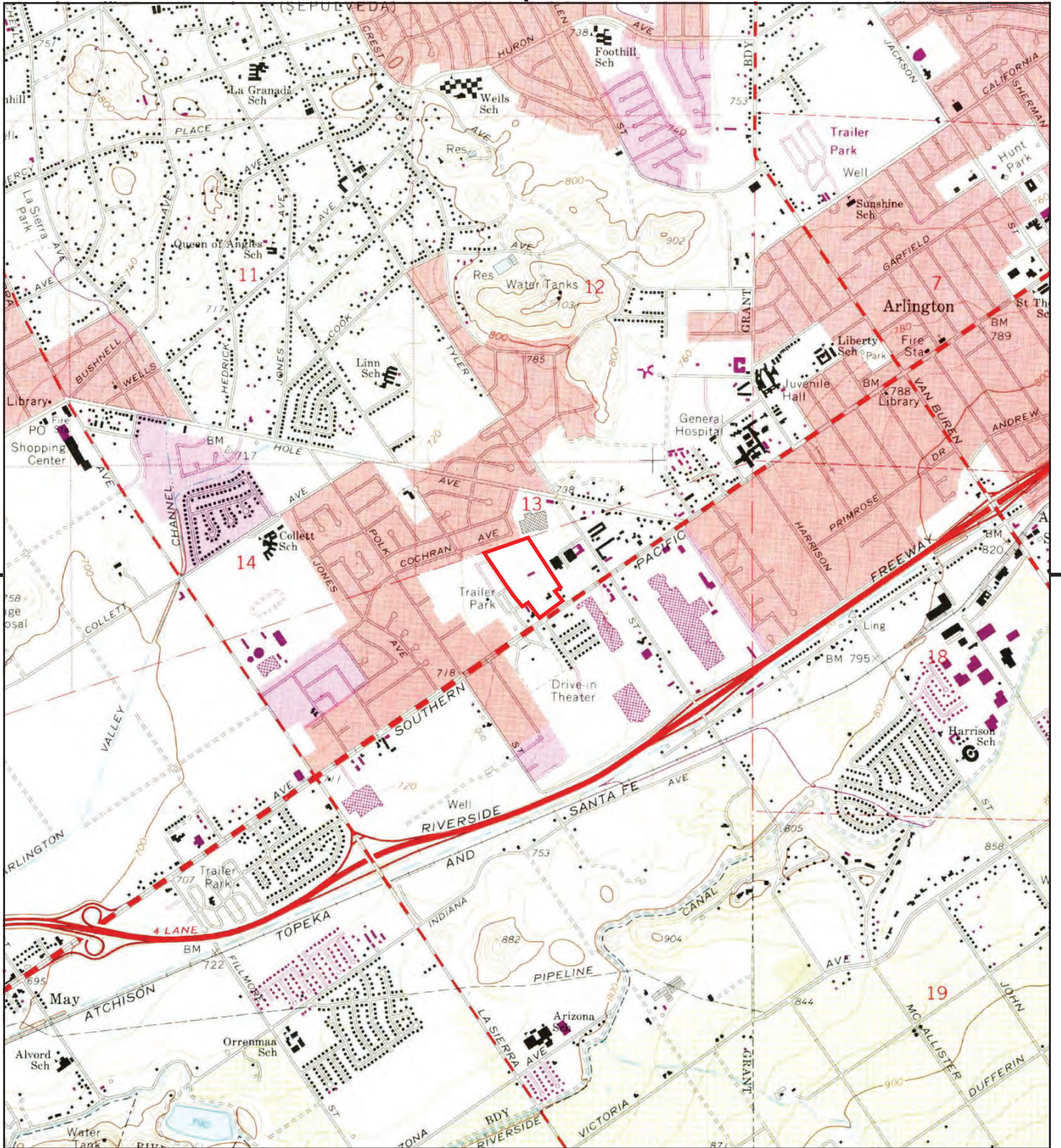


This report includes information from the following map sheet(s).

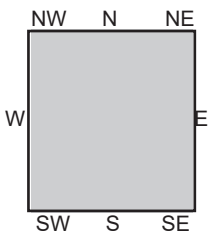
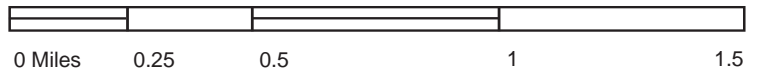


TP, Riverside West, 1980, 7.5-minute

SITE NAME: NA
 ADDRESS: 10411-10491 Magnolia Avenue
 Riverside, CA 92505
 CLIENT: Hillmann Environmental Co.

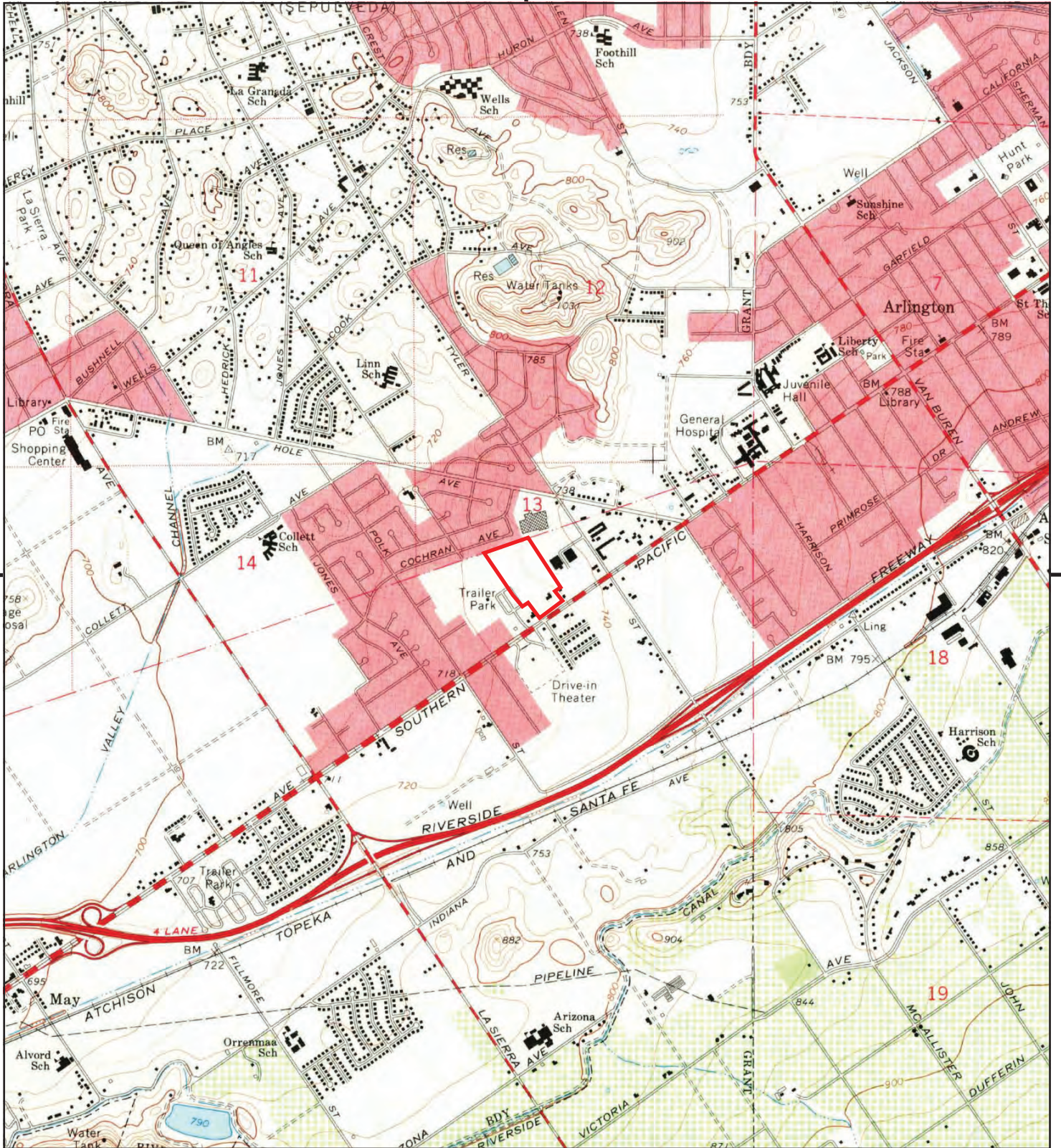


This report includes information from the following map sheet(s).

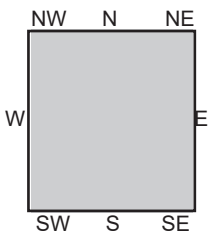
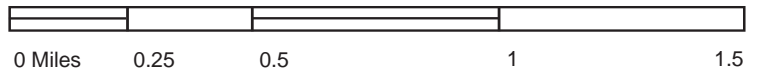


TP, Riverside West, 1973, 7.5-minute

SITE NAME: NA
 ADDRESS: 10411-10491 Magnolia Avenue
 Riverside, CA 92505
 CLIENT: Hillmann Environmental Co.

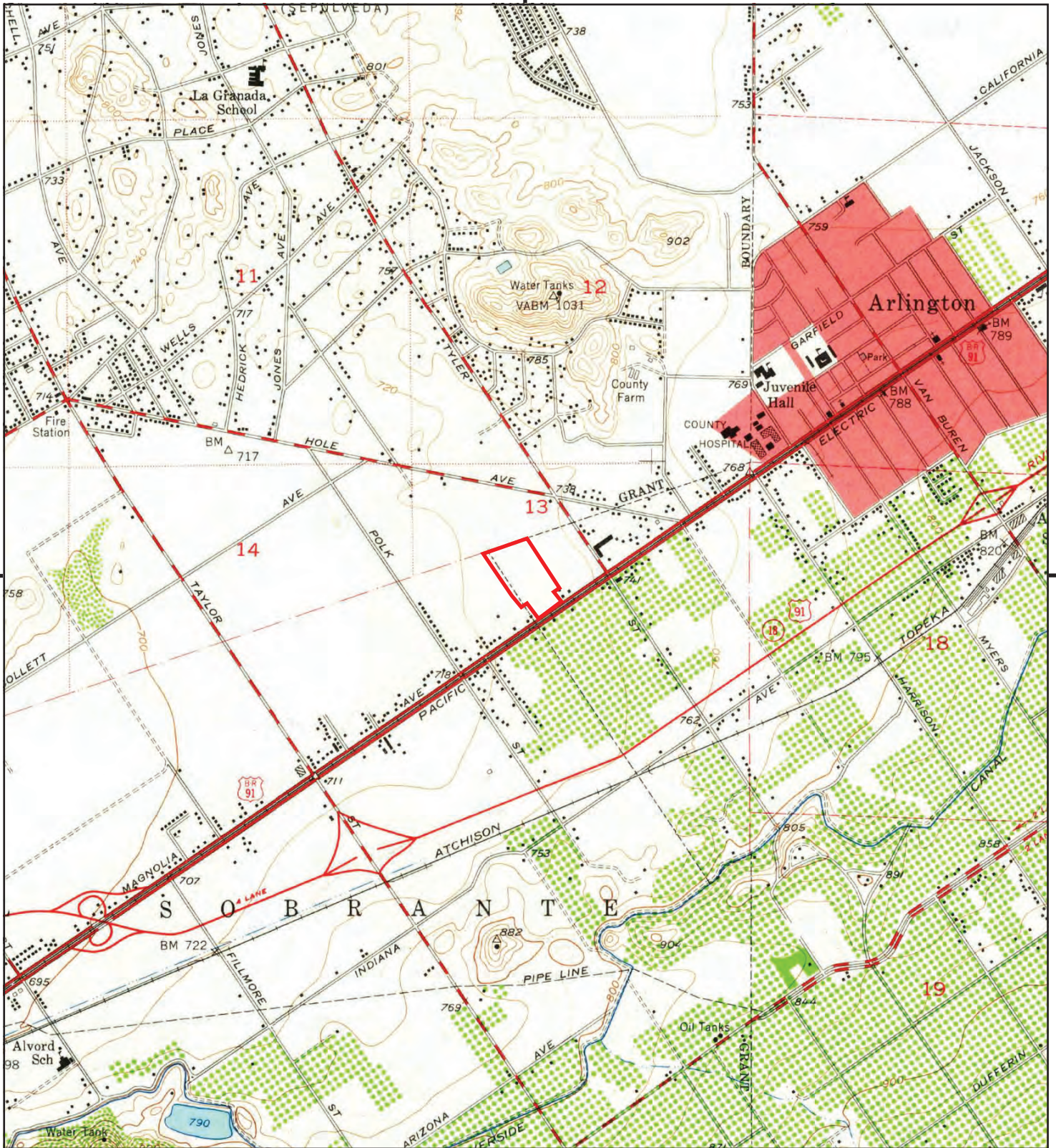


This report includes information from the following map sheet(s).

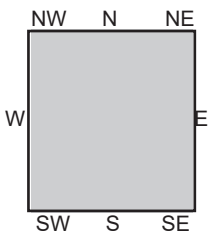
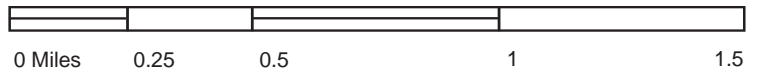


TP, Riverside West, 1967, 7.5-minute

SITE NAME: NA
 ADDRESS: 10411-10491 Magnolia Avenue
 Riverside, CA 92505
 CLIENT: Hillmann Environmental Co.

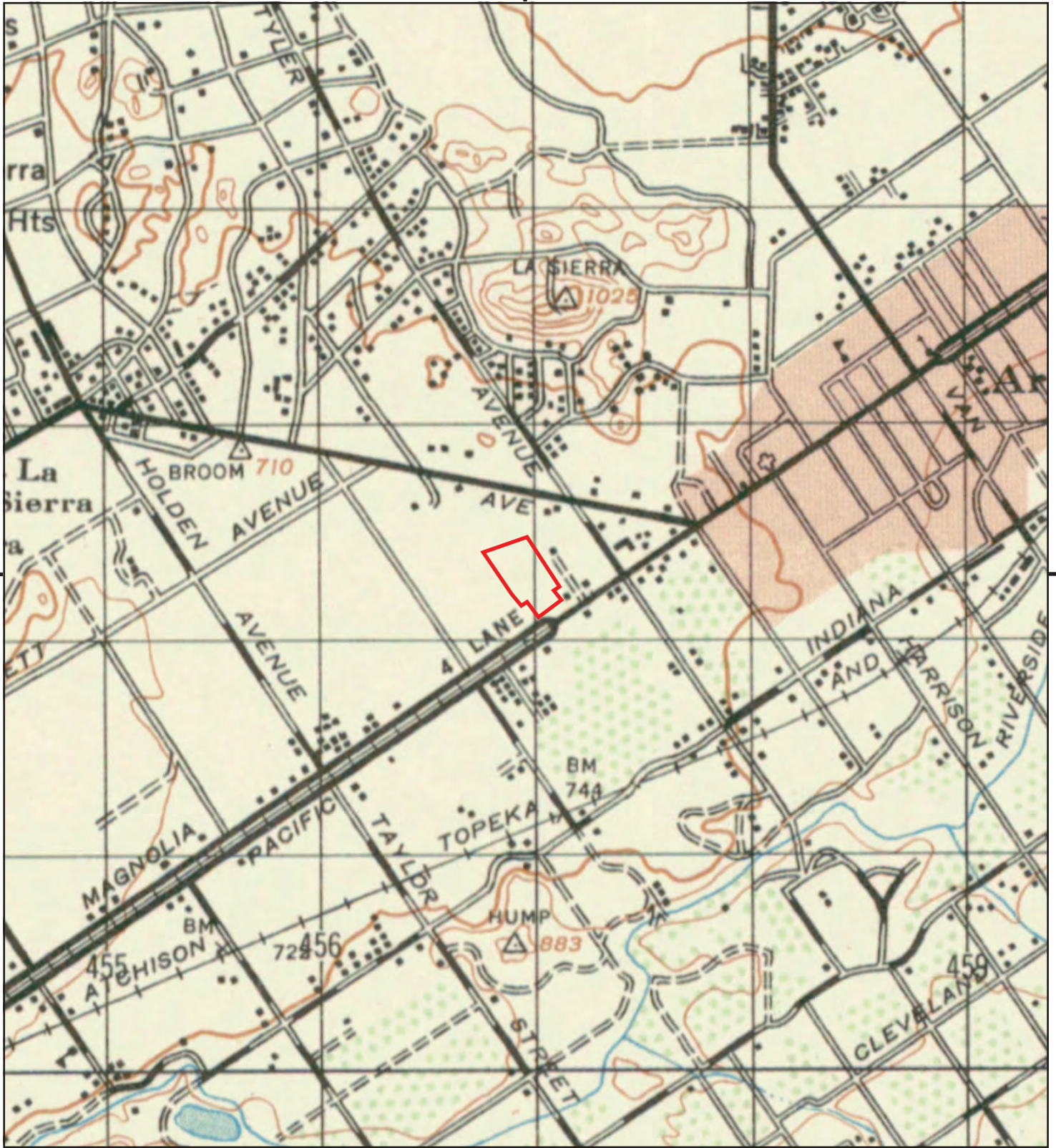


This report includes information from the following map sheet(s).

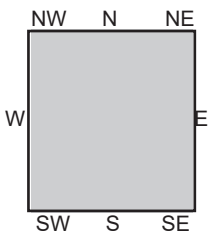
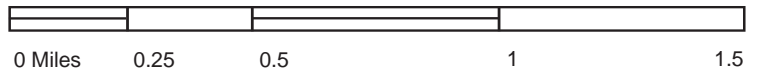


TP, Riverside West, 1953, 7.5-minute

SITE NAME: NA
 ADDRESS: 10411-10491 Magnolia Avenue
 Riverside, CA 92505
 CLIENT: Hillmann Environmental Co.

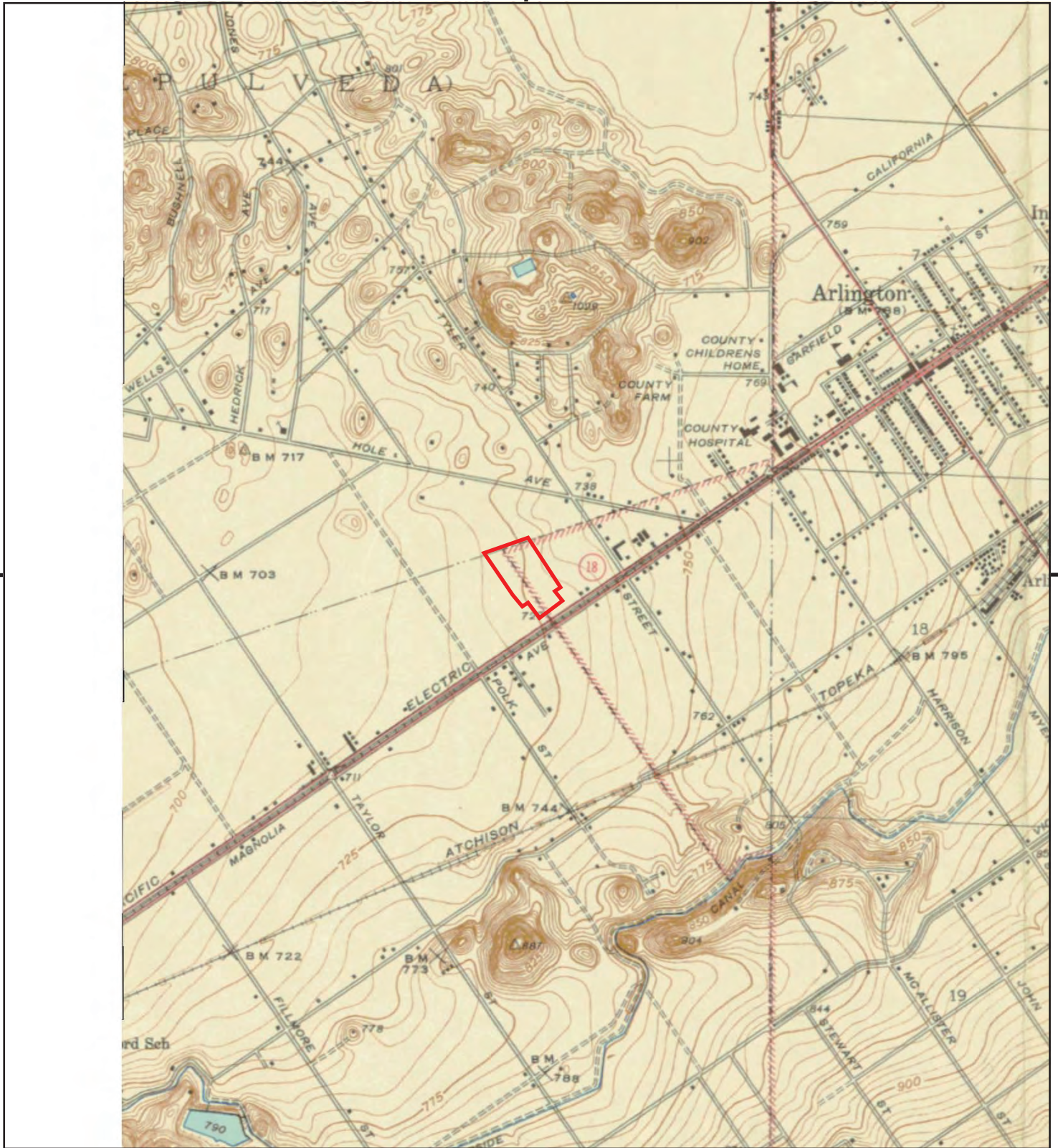


This report includes information from the following map sheet(s).

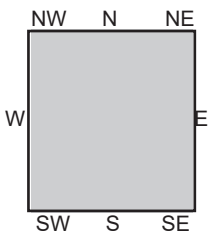
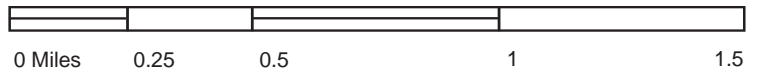


TP, RIVERSIDE, 1947, 15-minute

SITE NAME: NA
 ADDRESS: 10411-10491 Magnolia Avenue
 Riverside, CA 92505
 CLIENT: Hillmann Environmental Co.



This report includes information from the following map sheet(s).

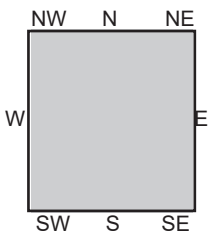
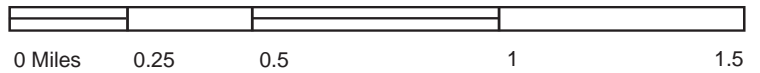


TP, RIVERSIDE VICINITY, 1942, 7.5-minute
 W, Corona and Vicinity, 1942, 7.5-minute

SITE NAME: NA
 ADDRESS: 10411-10491 Magnolia Avenue
 Riverside, CA 92505
 CLIENT: Hillmann Environmental Co.



This report includes information from the following map sheet(s).



TP, Riverside, 1901, 15-minute

SITE NAME: NA
 ADDRESS: 10411-10491 Magnolia Avenue
 Riverside, CA 92505
 CLIENT: Hillmann Environmental Co.

APPENDIX E
REGULATORY RECORDS DOCUMENTATION

NA

10411-10491 Magnolia Avenue
Riverside, CA 92505

Inquiry Number: 06115391.2r
July 08, 2020

The EDR Radius Map™ Report with GeoCheck®



6 Armstrong Road, 4th floor
Shelton, CT 06484
Toll Free: 800.352.0050
www.edrnet.com

TABLE OF CONTENTS

<u>SECTION</u>	<u>PAGE</u>
Executive Summary	ES1
Overview Map	2
Detail Map	3
Map Findings Summary	4
Map Findings	9
Orphan Summary	483
Government Records Searched/Data Currency Tracking	GR-1
 <u>GEOCHECK ADDENDUM</u>	
Physical Setting Source Addendum	A-1
Physical Setting Source Summary	A-2
Physical Setting SSURGO Soil Map	A-6
Physical Setting Source Map	A-13
Physical Setting Source Map Findings	A-15
Physical Setting Source Records Searched	PSGR-1

Thank you for your business.
 Please contact EDR at 1-800-352-0050
 with any questions or comments.

Disclaimer - Copyright and Trademark Notice

This Report contains certain information obtained from a variety of public and other sources reasonably available to Environmental Data Resources, Inc. It cannot be concluded from this Report that coverage information for the target and surrounding properties does not exist from other sources. **NO WARRANTY EXPRESSED OR IMPLIED, IS MADE WHATSOEVER IN CONNECTION WITH THIS REPORT. ENVIRONMENTAL DATA RESOURCES, INC. SPECIFICALLY DISCLAIMS THE MAKING OF ANY SUCH WARRANTIES, INCLUDING WITHOUT LIMITATION, MERCHANTABILITY OR FITNESS FOR A PARTICULAR USE OR PURPOSE. ALL RISK IS ASSUMED BY THE USER. IN NO EVENT SHALL ENVIRONMENTAL DATA RESOURCES, INC. BE LIABLE TO ANYONE, WHETHER ARISING OUT OF ERRORS OR OMISSIONS, NEGLIGENCE, ACCIDENT OR ANY OTHER CAUSE, FOR ANY LOSS OF DAMAGE, INCLUDING, WITHOUT LIMITATION, SPECIAL, INCIDENTAL, CONSEQUENTIAL, OR EXEMPLARY DAMAGES. ANY LIABILITY ON THE PART OF ENVIRONMENTAL DATA RESOURCES, INC. IS STRICTLY LIMITED TO A REFUND OF THE AMOUNT PAID FOR THIS REPORT.** Purchaser accepts this Report "AS IS". Any analyses, estimates, ratings, environmental risk levels or risk codes provided in this Report are provided for illustrative purposes only, and are not intended to provide, nor should they be interpreted as providing any facts regarding, or prediction or forecast of, any environmental risk for any property. Only a Phase I Environmental Site Assessment performed by an environmental professional can provide information regarding the environmental risk for any property. Additionally, the information provided in this Report is not to be construed as legal advice.

Copyright 2020 by Environmental Data Resources, Inc. All rights reserved. Reproduction in any media or format, in whole or in part, of any report or map of Environmental Data Resources, Inc., or its affiliates, is prohibited without prior written permission.

EDR and its logos (including Sanborn and Sanborn Map) are trademarks of Environmental Data Resources, Inc. or its affiliates. All other trademarks used herein are the property of their respective owners.

EXECUTIVE SUMMARY

A search of available environmental records was conducted by Environmental Data Resources, Inc (EDR). The report was designed to assist parties seeking to meet the search requirements of EPA's Standards and Practices for All Appropriate Inquiries (40 CFR Part 312), the ASTM Standard Practice for Environmental Site Assessments (E 1527-13), the ASTM Standard Practice for Environmental Site Assessments for Forestland or Rural Property (E 2247-16), the ASTM Standard Practice for Limited Environmental Due Diligence: Transaction Screen Process (E 1528-14) or custom requirements developed for the evaluation of environmental risk associated with a parcel of real estate.

TARGET PROPERTY INFORMATION

ADDRESS

10411-10491 MAGNOLIA AVENUE
RIVERSIDE, CA 92505

COORDINATES

Latitude (North): 33.9121690 - 33° 54' 43.80"
Longitude (West): 117.4657040 - 117° 27' 56.53"
Universal Transverse Mercator: Zone 11
UTM X (Meters): 456947.9
UTM Y (Meters): 3752321.0
Elevation: 732 ft. above sea level

USGS TOPOGRAPHIC MAP ASSOCIATED WITH TARGET PROPERTY

Target Property Map: 5641332 RIVERSIDE WEST, CA
Version Date: 2012

AERIAL PHOTOGRAPHY IN THIS REPORT

Portions of Photo from: 20140603
Source: USDA

MAPPED SITES SUMMARY

Target Property Address:
10411-10491 MAGNOLIA AVENUE
RIVERSIDE, CA 92505

Click on Map ID to see full detail.

MAP ID	SITE NAME	ADDRESS	DATABASE ACRONYMS	RELATIVE ELEVATION	DIST (ft. & mi.) DIRECTION
A1	TESORO GASOLINE DIGA	10451 MAGNOLIA AVE	HWTS		TP
A2	UNOCAL SERVICE STATI	10451 MAGNOLIA AVENU	HAZNET, HWTS		TP
A3	1 HR. EXPRESS CLEANE	10491 MAGNOLIA AVE S	DRYCLEANERS		TP
A4	UNOCAL	10451 MAGNOLIA AVENU	RGA LUST		TP
A5	UNOCAL #6975	10451 MAGNOLIA AVE	LUST, SWEEPS UST, CA FID UST, Cortese, HIST...		TP
A6	FORMER UNOCAL 306440	10451 MAGNOLIA	RCRA-LQG, FINDS, ECHO		TP
A7	FORMER UNOCAL 306440	10451 MAGNOLIA AVE	HAZNET, HWTS		TP
A8	1X GEMCO	10471 MAGNOLIA AVE	HWTS		TP
A9	GEMCO #800	10471 MAGNOLIA AVE	HWTS		TP
A10	FORMER UNOCAL 306440	10451 MAGNOLIA AVE	RCRA NonGen / NLR		TP
A11	1 HOUR EXPRESS CLEAN	10491 MAGNOLIA AVE S	HAZNET, CERS, HWTS		TP
A12	ONE HOUR EXPRESS CLE	10491 MAGNOLIA AVE S	EDR Hist Cleaner		TP
A13	ONE HOUR DRY CLEANER	10491 MAGNOLIA AVENU	FINDS		TP
A14	GEMCO #800	10471 MAGNOLIA AVE	RCRA-SQG, FINDS, ECHO		TP
A15	VERIZON WIRELESS: GA	10491 MAGNOLIA AVE S	FINDS		TP
A16	UNOCAL #6975	10451 MAGNOLIA AVE	RGA LUST		TP
A17	ONE HOUR DRY CLEANER	10491 MAGNOLIA AVENU	CPS-SLIC, BROWNFIELDS, CERS		TP
A18	UNION 76	10451 MAGNOLIA	EDR Hist Auto		TP
B19	CHEVRON EMC - MONTES	10493 MAGNOLIA AVENU	ENVIROSTOR, VCP	Lower	180, 0.034, South
C20	TOYS R US #5611	10391 MAGNOLIA AVE	RCRA NonGen / NLR	Higher	203, 0.038, ESE
C21	NORTHGATE MARKET #43	10391 MAGNOLIA AVE	RCRA NonGen / NLR	Higher	203, 0.038, ESE
D22	SAVERS STORE 1187	3900B TYLER ST	RCRA NonGen / NLR	Higher	346, 0.066, NNE
D23	BEST BUY #0110	3900 TYLER ST	CERS HAZ WASTE, CIWQS	Higher	346, 0.066, NNE
D24	BEST BUY STORE #110	3900 TYLER ST	RCRA NonGen / NLR	Higher	346, 0.066, NNE
E25	CHARLOTTE COLBERT	10432 PENDLETON ST	RCRA NonGen / NLR	Lower	365, 0.069, NW
F26	EVEREADY PACIFIC COR	10555 MAGNOLIA AVE	RCRA-SQG, FINDS, ECHO	Lower	414, 0.078, SSW
F27	BROOKLYN PROPERTIES,	10555 MAGNOLIA AVENU	RCRA NonGen / NLR	Lower	414, 0.078, SSW
F28	PANTRONIC INC	10555 MAGNOLIA	SEMS-ARCHIVE	Lower	414, 0.078, SSW
F29	PANTRONIC INCORPORAT	10555 MAGNOLIA	ENVIROSTOR	Lower	414, 0.078, SSW
C30	MICHAEL'S STORE # 98	10345 MAGNOLIA AVE	CERS HAZ WASTE, HAZNET, HWTS	Higher	423, 0.080, ESE
C31	MICHAELS STORES INC	10345 MAGNOLIA AVE	RCRA NonGen / NLR	Higher	423, 0.080, ESE
B32	PRESSING MATTERS, VI	10530 MAGNOLIA AVE S	DRYCLEANERS	Lower	431, 0.082, South
B33	SUPERIOR DRYCLEANERS	10530 MAGNOLIA AVE S	EDR Hist Cleaner	Lower	431, 0.082, South
B34	SUPERIOR CLEANERS	10530 MAGNOLIA AVE S	RCRA-SQG, FINDS, ECHO, DRYCLEANERS, HAZNET, HWTS	Lower	431, 0.082, South
B35	PRESSING MATTER CLEA	10530 MAGNOLIA AVE S	RCRA NonGen / NLR	Lower	431, 0.082, South
B36	JOHN TORRES CO	10530 MAGNOLIA AVE S	CERS HAZ WASTE, DRYCLEANERS, CERS	Lower	431, 0.082, South
B37	SUPERIOR CLEANERS, M	10530 MAGNOLIA AVE S	DRYCLEANERS	Lower	431, 0.082, South
E38	ALBERT ARRESONDO	10478 PENDLETON ST	RCRA NonGen / NLR	Lower	451, 0.085, WNW
C39	GOODYEAR SERVICE STO	10350 MAGNOLIA AVE	HIST UST	Higher	452, 0.086, ESE

MAPPED SITES SUMMARY

Target Property Address:
10411-10491 MAGNOLIA AVENUE
RIVERSIDE, CA 92505

Click on Map ID to see full detail.

MAP ID	SITE NAME	ADDRESS	DATABASE ACRONYMS	RELATIVE ELEVATION	DIST (ft. & mi.) DIRECTION
C40	MYERS TIRE SALES & S	10350 MAGNOLIA AVE	SWEEPS UST, CA FID UST	Higher	452, 0.086, ESE
41	MOISES RIOS	3750 BANBURY DR	RCRA NonGen / NLR	Lower	514, 0.097, SSE
G42	SILVER HANGER CLEANE	10321 S MAGNOLIA AVE	DRYCLEANERS	Higher	557, 0.105, East
G43	SILVER HANGER CLEANE	10321 S MAGNOLIA AVE	RCRA-SQG, FINDS, ECHO, HAZNET, HWTS	Higher	557, 0.105, East
G44	SILVER HANGER CLEANE	10321 MAGNOLIA AVE	EDR Hist Cleaner	Higher	557, 0.105, East
H45	AL CALIFORNIA LLC DB	3750 TYLER ST	CERS HAZ WASTE, CERS, HWTS	Higher	586, 0.111, ESE
H46	STAPLES THE OFFICE S	3750 TYLER ST	RCRA NonGen / NLR	Higher	586, 0.111, ESE
H47	AL CALIFORNIA LLC DB	3750 TYLER ST	RCRA NonGen / NLR	Higher	586, 0.111, ESE
G48	RIVERSIDE PARTNERS	10301	LUST, HIST CORTESE	Higher	598, 0.113, East
G49	RIVERSIDE PARTNERS (10301 MAGNOLIA AVE	LUST, Cortese, CERS	Higher	598, 0.113, East
I50	BURLINGTON STORE # 3	3870 TYLER ST	CERS HAZ WASTE, HAZNET, CERS, HWTS	Higher	628, 0.119, NE
I51	BURLINGTON STORE # 3	3870 TYLER ST	RCRA NonGen / NLR	Higher	628, 0.119, NE
D52	USA PETROLEUM COMPAN	3950 TYLER AVE	SWEEPS UST, HIST UST, CA FID UST	Higher	636, 0.120, NNE
D53	USA GASOLINE CORPORA	3950 TYLER ST	EDR Hist Auto	Higher	636, 0.120, NNE
D54	TESORO (USA) 68195 (3950 TYLER ST	UST	Higher	636, 0.120, NNE
D55	USA STATION #3241	3950 TYLER ST	LUST, SWEEPS UST, CA FID UST, HIST CORTESE	Higher	636, 0.120, NNE
D56	TESORO WEST COAST CO	3950 TYLER AVE	RCRA-SQG	Higher	636, 0.120, NNE
D57	USA PETROLEUM COMPAN	3950 TYLER ST	HIST UST	Higher	636, 0.120, NNE
D58	USA STATION #241	3950 TYLER ST	LUST, CERS HAZ WASTE, CERS TANKS, CHMIRS, Cortese,...	Higher	636, 0.120, NNE
D59	USA GAS #241	3950 TYLER AVE	UST	Higher	636, 0.120, NNE
J60	ABC	10330 HOLE AVE UNIT	SWRCY	Higher	659, 0.125, North
G61	TEXACO SERVICE STATI	10300 MAGNOLIA AVE	LUST, SWEEPS UST, CA FID UST, HIST CORTESE	Higher	695, 0.132, ESE
G62	EXXON SERVICE STATIO	10300 MAGNOLIA	HIST UST	Higher	695, 0.132, ESE
G63	TEXACO MAGNOLIA	10300 MAGNOLIA AVE	LUST, Cortese, CERS	Higher	695, 0.132, ESE
H64	PNS BIG LOTS #4001	3730 TYLER ST	RCRA NonGen / NLR	Higher	721, 0.137, ESE
H65	PNS BIG LOTS #4001	3730 TYLER ST	CERS HAZ WASTE, HAZNET, CERS, HWTS	Higher	721, 0.137, ESE
66	SERAFIN COLLISION RE	10611 MAGNOLIA AVE	CERS HAZ WASTE, HIST UST, HAZNET, CERS, HWTS	Lower	742, 0.141, SSW
I67	VISTA PAINT CORPORAT	3939 TYLER ST	CERS HAZ WASTE, HAZNET, HWTS	Higher	759, 0.144, NE
I68	VISTA PAINT CORPORAT	3939 TYLER ST	RCRA NonGen / NLR	Higher	759, 0.144, NE
K69	RIVERSIDE POLICE DEP	10540 MAGNOLIA AVE	RCRA NonGen / NLR	Lower	760, 0.144, South
K70	RIVERSIDE POLICE DEP	10540 MAGNOLIA AVE	CERS TANKS, HAZNET, CERS, HWTS	Lower	760, 0.144, South
J71	TODAY DENTAL	4000 TYLER ST	RCRA NonGen / NLR	Higher	789, 0.149, NNE
L72	BANK OF AMERICA	10297 MAGNOLIA AVENU	RCRA NonGen / NLR	Higher	843, 0.160, East
M73	US POSTAL SERVICE	10275 HOLE AVE	HIST UST, HAZNET, HWTS	Higher	845, 0.160, NNE
M74	US POST OFFICE/ARLIN	10275 HOLE AVE	UST	Higher	845, 0.160, NNE
M75	UNITED STATES POST O	10275 HOLE AVE	HIST UST	Higher	845, 0.160, NNE
M76	ARLINGTON POST OFFIC	10275 HOLE AVE	HIST UST	Higher	845, 0.160, NNE
M77	U S POST OFFICE-ARLI	10275 HOLE AVE	SWEEPS UST, CA FID UST, WDS	Higher	845, 0.160, NNE
N78	AARON BROTHERS #0259	3780 TYLER ST	RCRA NonGen / NLR	Higher	860, 0.163, ESE

MAPPED SITES SUMMARY

Target Property Address:
10411-10491 MAGNOLIA AVENUE
RIVERSIDE, CA 92505

Click on Map ID to see full detail.

MAP ID	SITE NAME	ADDRESS	DATABASE ACRONYMS	RELATIVE ELEVATION	DIST (ft. & mi.) DIRECTION
O79	TYLER	3863 TYLER ST	RCRA-SQG, FINDS	Higher	891, 0.169, ENE
O80	CERTIFIED TIRE-1641	3863 TYLER ST	RCRA NonGen / NLR	Higher	891, 0.169, ENE
O81	SCHER TIRE #22	3863 TYLER ST	CERS HAZ WASTE, HAZNET, CERS, HWTS	Higher	891, 0.169, ENE
O82	CERTIFIED TIRE & SER	3863 TYLER ST	RCRA NonGen / NLR	Higher	891, 0.169, ENE
N83	ADVANCE OIL CORP	10290 MAGNOLIA AVE	RCRA NonGen / NLR	Higher	901, 0.171, East
N84	EXXONMOBIL OIL CORP	10290 MAGNOLIA AVE	CERS HAZ WASTE, CERS TANKS, HAZNET, CERS, HWTS	Higher	901, 0.171, East
N85	MOBIL #18-H59	10290 MAGNOLIA AVE	LUST, SWEEPS UST, CA FID UST, Cortese, HIST...	Higher	901, 0.171, East
N86	1781426 GARY W FLEMI	10290 MAGNOLIA AVE	LUST, HIST UST, CERS	Higher	901, 0.171, East
N87	ADVANCE OIL INC.	10290 MAGNOLIA AVE	UST	Higher	901, 0.171, East
L88	ROSS DRESS FOR LESS	10255 MAGNOLIA AVE	CERS HAZ WASTE, HAZNET, CERS, HWTS	Higher	1103, 0.209, East
L89	ROSS DRESS FOR LESS	10255 MAGNOLIA AVE	RCRA NonGen / NLR	Higher	1103, 0.209, East
P90	ONE HOUR EXPRESS CLE	10600 MAGNOLIA AVE #	DRYCLEANERS	Lower	1131, 0.214, SSW
P91	1 HOUR EXPRESS CLEAN	10600 MAGNOLIA AVE	DRYCLEANERS	Lower	1131, 0.214, SSW
92	SMART & FINAL # 473	4039 TYLER ST	CERS HAZ WASTE, CERS	Higher	1177, 0.223, North
Q93	BIG 5 SPORTING GOODS	10251 MAGNOLIA AVE	CERS HAZ WASTE, HAZNET, CERS, HWTS	Higher	1201, 0.227, East
Q94	BIG 5 SPORTING GOODS	10251 MAGNOLIA AVE	RCRA NonGen / NLR	Higher	1201, 0.227, East
95	HERNANDEZ, ROBERTO	4164 MOBLEY AVENUE	RCRA NonGen / NLR	Lower	1216, 0.230, WNW
Q96	PALM CLEANERS, KEE C	10247 MAGNOLIA AVE	DRYCLEANERS	Higher	1217, 0.230, East
Q97	PALM CLEANERS	10247 MAGNOLIA AVE	DRYCLEANERS	Higher	1217, 0.230, East
Q98	PALM CLEANERS, KYUNG	10247 MAGNOLIA AVE	DRYCLEANERS	Higher	1217, 0.230, East
Q99	PALM CLEANERS	10247 MAGNOLIA AVE	DRYCLEANERS	Higher	1217, 0.230, East
Q100	SALLY BEAUTY SUPPLIE	10243 MAGNOLIA AVE	RCRA NonGen / NLR	Higher	1234, 0.234, East
Q101	SALLY BEAUTY SUPPLIE	10243 MAGNOLIA AVE	CERS HAZ WASTE, HAZNET, CERS, HWTS	Higher	1234, 0.234, East
102	EFREN P RODRIGUEZ DD	10421 HOLE AVE	RCRA NonGen / NLR	Lower	1255, 0.238, NNW
103	SUMMIT TEAM INC.	10689 MAGNOLIA AVE	DRYCLEANERS	Lower	1284, 0.243, SW
104	TYLER DENTAL CENTER	4080 TYLER ST STE D	RCRA NonGen / NLR	Higher	1294, 0.245, North
105	JIFFY LUBE	10190 HOLE AVE	RCRA-SQG, LUST, SWEEPS UST, CA FID UST, FINDS,...	Higher	1447, 0.274, ENE
106	COCHRAN AVENUE SCHOO	10750 COCHRAN AVENUE	ENVIROSTOR	Lower	1790, 0.339, West
R107	TYLER RETAIL RIVERSI	3520 TYLER STREET	LUST, EMI, HAZNET, NPDES, CIWQS, CERS, HWTS	Higher	1932, 0.366, SE
R108	CAL TARGET/PRONTO MA	3520 TYLER ST	LUST, Cortese	Higher	1932, 0.366, SE
109	KAISER PERMANENTE ME	10800 MAGNOLIA AVE	ENVIROSTOR, CERS HAZ WASTE, SWEEPS UST, CA FID...	Lower	2121, 0.402, SW
110	CAL TARGET/PRONTO MA	3520	HIST CORTESE	Higher	2177, 0.412, SE
111	AHLSWEDE FERTILIZER	9758 MAGNOLIA AV	ENVIROSTOR	Higher	4413, 0.836, ENE

EXECUTIVE SUMMARY

TARGET PROPERTY SEARCH RESULTS

The target property was identified in the following records. For more information on this property see page 9 of the attached EDR Radius Map report:

Site	Database(s)	EPA ID
TESORO GASOLINE DIGA 10451 MAGNOLIA AVE RIVERSIDE, CA 92505	HWTS	N/A
UNOCAL SERVICE STATI 10451 MAGNOLIA AVENU RIVERSIDE, CA 92503	HAZNET GEPaid: CAL000046669 HWTS	N/A
1 HR. EXPRESS CLEANE 10491 MAGNOLIA AVE S RIVERSIDE, CA 92505	DRYCLEANERS Database: DRYCLEAN SOUTH COAST, Date of Government Version: 03/25/2020	N/A
UNOCAL 10451 MAGNOLIA AVENU RIVERSIDE, CA	RGA LUST	N/A
UNOCAL #6975 10451 MAGNOLIA AVE RIVERSIDE, CA 92503	LUST Database: LUST REG 8, Date of Government Version: 02/14/2005 Database: LUST, Date of Government Version: 05/13/2020 Database: RIVERSIDE CO. LUST, Date of Government Version: 03/10/2020 Facility Status: Pollution Characterization Global Id: T0606500513 Facility Status: 0 Global ID: T0606500513 Status: Open - Inactive Facility Id: 971271 SWEEPS UST Status: A Tank Status: A Comp Number: 55223 CA FID UST Facility Id: 33002977 Status: A Cortese Cleanup Status: OPEN - INACTIVE HIST CORTESE Reg Id: 083303117T CERS	N/A
FORMER UNOCAL 306440 10451 MAGNOLIA RIVERSIDE, CA 92505	RCRA-LQG EPA ID:: CAD000627927 FINDS	CAD000627927

EXECUTIVE SUMMARY

	Registry ID:: 110002627649	
	ECHO	
	Registry ID: 110002627649	
FORMER UNOCAL 306440 10451 MAGNOLIA AVE RIVERSIDE, CA 92505	HAZNET GEPaid: CAL000314256 HWTS	N/A
1X GEMCO 10471 MAGNOLIA AVE RIVERSIDE, CA 92505	HWTS	N/A
GEMCO #800 10471 MAGNOLIA AVE RIVERSIDE, CA 92505	HWTS	N/A
FORMER UNOCAL 306440 10451 MAGNOLIA AVE RIVERSIDE, CA 92505	RCRA NonGen / NLR EPA ID:: CAL000314256	CAL000314256
1 HOUR EXPRESS CLEAN 10491 MAGNOLIA AVE S RIVERSIDE, CA 92505	HAZNET GEPaid: CAL000208064 CERS HWTS	N/A
ONE HOUR EXPRESS CLE 10491 MAGNOLIA AVE S RIVERSIDE, CA 92505	EDR Hist Cleaner	N/A
ONE HOUR DRY CLEANER 10491 MAGNOLIA AVENU RIVERSIDE, CA 92505	FINDS Registry ID:: 110065478110	N/A
GEMCO #800 10471 MAGNOLIA AVE RIVERSIDE, CA 92505	RCRA-SQG EPA ID:: CAD046346862 FINDS Registry ID:: 110002646307 ECHO Registry ID: 110002646307	CAD046346862
VERIZON WIRELESS: GA 10491 MAGNOLIA AVE S RIVERSIDE, CA 92505	FINDS Registry ID:: 110064979956	N/A
UNOCAL #6975 10451 MAGNOLIA AVE RIVERSIDE, CA	RGA LUST	N/A

EXECUTIVE SUMMARY

ONE HOUR DRY CLEANER
10491 MAGNOLIA AVENUE
RIVERSIDE, CA 92505

CPS-SLIC N/A
Database: CPS-SLIC, Date of Government Version: 05/13/2020
Facility Status: Open - Assessment & Interim Remedial Action
Global Id: T10000005201

BROWNFIELDS
CERS

UNION 76
10451 MAGNOLIA
RIVERSIDE, CA 92505

EDR Hist Auto N/A

DATABASES WITH NO MAPPED SITES

No mapped sites were found in EDR's search of available ("reasonably ascertainable ") government records either on the target property or within the search radius around the target property for the following databases:

STANDARD ENVIRONMENTAL RECORDS

Federal NPL site list

NPL..... National Priority List
Proposed NPL..... Proposed National Priority List Sites
NPL LIENS..... Federal Superfund Liens

Federal Delisted NPL site list

Delisted NPL..... National Priority List Deletions

Federal CERCLIS list

FEDERAL FACILITY..... Federal Facility Site Information listing
SEMS..... Superfund Enterprise Management System

Federal RCRA CORRACTS facilities list

CORRACTS..... Corrective Action Report

Federal RCRA non-CORRACTS TSD facilities list

RCRA-TSDF..... RCRA - Treatment, Storage and Disposal

Federal RCRA generators list

RCRA-VSQG..... RCRA - Very Small Quantity Generators (Formerly Conditionally Exempt Small Quantity Generators)

Federal institutional controls / engineering controls registries

LUCIS..... Land Use Control Information System

EXECUTIVE SUMMARY

US ENG CONTROLS..... Engineering Controls Sites List
US INST CONTROLS..... Institutional Controls Sites List

Federal ERNS list

ERNS..... Emergency Response Notification System

State- and tribal - equivalent NPL

RESPONSE..... State Response Sites

State and tribal landfill and/or solid waste disposal site lists

SWF/LF..... Solid Waste Information System

State and tribal leaking storage tank lists

INDIAN LUST..... Leaking Underground Storage Tanks on Indian Land

State and tribal registered storage tank lists

FEMA UST..... Underground Storage Tank Listing
AST..... Aboveground Petroleum Storage Tank Facilities
INDIAN UST..... Underground Storage Tanks on Indian Land

State and tribal voluntary cleanup sites

INDIAN VCP..... Voluntary Cleanup Priority Listing

ADDITIONAL ENVIRONMENTAL RECORDS

Local Brownfield lists

US BROWNFIELDS..... A Listing of Brownfields Sites

Local Lists of Landfill / Solid Waste Disposal Sites

WMUDS/SWAT..... Waste Management Unit Database
HAULERS..... Registered Waste Tire Haulers Listing
INDIAN ODI..... Report on the Status of Open Dumps on Indian Lands
DEBRIS REGION 9..... Torres Martinez Reservation Illegal Dump Site Locations
ODI..... Open Dump Inventory
IHS OPEN DUMPS..... Open Dumps on Indian Land

Local Lists of Hazardous waste / Contaminated Sites

US HIST CDL..... Delisted National Clandestine Laboratory Register
HIST Cal-Sites..... Historical Calsites Database
SCH..... School Property Evaluation Program
CDL..... Clandestine Drug Labs
Toxic Pits..... Toxic Pits Cleanup Act Sites
US CDL..... National Clandestine Laboratory Register
PFAS..... PFAS Contamination Site Location Listing

Local Land Records

LIENS..... Environmental Liens Listing

EXECUTIVE SUMMARY

LIENS 2 CERCLA Lien Information
DEED Deed Restriction Listing

Records of Emergency Release Reports

HMIRS Hazardous Materials Information Reporting System
CHMIRS California Hazardous Material Incident Report System
LDS Land Disposal Sites Listing
MCS Military Cleanup Sites Listing
SPILLS 90 SPILLS 90 data from FirstSearch

Other Ascertainable Records

FUDS Formerly Used Defense Sites
DOD Department of Defense Sites
SCRD DRYCLEANERS State Coalition for Remediation of Drycleaners Listing
US FIN ASSUR Financial Assurance Information
EPA WATCH LIST EPA WATCH LIST
2020 COR ACTION 2020 Corrective Action Program List
TSCA Toxic Substances Control Act
TRIS Toxic Chemical Release Inventory System
SSTS Section 7 Tracking Systems
ROD Records Of Decision
RMP Risk Management Plans
RAATS RCRA Administrative Action Tracking System
PRP Potentially Responsible Parties
PADS PCB Activity Database System
ICIS Integrated Compliance Information System
FTTS FIFRA/ TSCA Tracking System - FIFRA (Federal Insecticide, Fungicide, & Rodenticide Act)/TSCA (Toxic Substances Control Act)
MLTS Material Licensing Tracking System
COAL ASH DOE Steam-Electric Plant Operation Data
COAL ASH EPA Coal Combustion Residues Surface Impoundments List
PCB TRANSFORMER PCB Transformer Registration Database
RADINFO Radiation Information Database
HIST FTTS FIFRA/TSCA Tracking System Administrative Case Listing
DOT OPS Incident and Accident Data
CONSENT Superfund (CERCLA) Consent Decrees
INDIAN RESERV Indian Reservations
FUSRAP Formerly Utilized Sites Remedial Action Program
UMTRA Uranium Mill Tailings Sites
LEAD SMELTERS Lead Smelter Sites
US AIRS Aerometric Information Retrieval System Facility Subsystem
US MINES Mines Master Index File
ABANDONED MINES Abandoned Mines
DOCKET HWC Hazardous Waste Compliance Docket Listing
UXO Unexploded Ordnance Sites
FUELS PROGRAM EPA Fuels Program Registered Listing
CA BOND EXP. PLAN Bond Expenditure Plan
CUPA Listings CUPA Resources List
EMI Emissions Inventory Data
ENF Enforcement Action Listing
Financial Assurance Financial Assurance Information Listing
ICE ICE
HWP EnviroStor Permitted Facilities Listing

EXECUTIVE SUMMARY

HWT.....	Registered Hazardous Waste Transporter Database
MINES.....	Mines Site Location Listing
MWMP.....	Medical Waste Management Program Listing
NPDES.....	NPDES Permits Listing
PEST LIC.....	Pesticide Regulation Licenses Listing
PROC.....	Certified Processors Database
Notify 65.....	Proposition 65 Records
UIC.....	UIC Listing
UIC GEO.....	UIC GEO (GEOTRACKER)
WASTEWATER PITS.....	Oil Wastewater Pits Listing
WDS.....	Waste Discharge System
WIP.....	Well Investigation Program Case List
MILITARY PRIV SITES.....	MILITARY PRIV SITES (GEOTRACKER)
PROJECT.....	PROJECT (GEOTRACKER)
WDR.....	Waste Discharge Requirements Listing
CIWQS.....	California Integrated Water Quality System
NON-CASE INFO.....	NON-CASE INFO (GEOTRACKER)
OTHER OIL GAS.....	OTHER OIL & GAS (GEOTRACKER)
PROD WATER PONDS.....	PROD WATER PONDS (GEOTRACKER)
SAMPLING POINT.....	SAMPLING POINT (GEOTRACKER)
WELL STIM PROJ.....	Well Stimulation Project (GEOTRACKER)
MINES MRDS.....	Mineral Resources Data System

EDR HIGH RISK HISTORICAL RECORDS

EDR Exclusive Records

EDR MGP..... EDR Proprietary Manufactured Gas Plants

EDR RECOVERED GOVERNMENT ARCHIVES

Exclusive Recovered Govt. Archives

RGA LF..... Recovered Government Archive Solid Waste Facilities List

SURROUNDING SITES: SEARCH RESULTS

Surrounding sites were identified in the following databases.

Elevations have been determined from the USGS Digital Elevation Model and should be evaluated on a relative (not an absolute) basis. Relative elevation information between sites of close proximity should be field verified. Sites with an elevation equal to or higher than the target property have been differentiated below from sites with an elevation lower than the target property.

Page numbers and map identification numbers refer to the EDR Radius Map report where detailed data on individual sites can be reviewed.

Sites listed in ***bold italics*** are in multiple databases.

Unmappable (orphan) sites are not considered in the foregoing analysis.

EXECUTIVE SUMMARY

STANDARD ENVIRONMENTAL RECORDS

Federal CERCLIS NFRAP site list

SEMS-ARCHIVE: SEMS-ARCHIVE (Superfund Enterprise Management System Archive) tracks sites that have no further interest under the Federal Superfund Program based on available information. The list was formerly known as the CERCLIS-NFRAP, renamed to SEMS ARCHIVE by the EPA in 2015. EPA may perform a minimal level of assessment work at a site while it is archived if site conditions change and/or new information becomes available. Archived sites have been removed and archived from the inventory of SEMS sites. Archived status indicates that, to the best of EPA's knowledge, assessment at a site has been completed and that EPA has determined no further steps will be taken to list the site on the National Priorities List (NPL), unless information indicates this decision was not appropriate or other considerations require a recommendation for listing at a later time. The decision does not necessarily mean that there is no hazard associated with a given site; it only means that, based upon available information, the location is not judged to be potential NPL site.

A review of the SEMS-ARCHIVE list, as provided by EDR, and dated 04/27/2020 has revealed that there is 1 SEMS-ARCHIVE site within approximately 0.5 miles of the target property.

<u>Lower Elevation</u>	<u>Address</u>	<u>Direction / Distance</u>	<u>Map ID</u>	<u>Page</u>
PANTRONIC INC Site ID: 0903127 EPA Id: CAD982359762	10555 MAGNOLIA	SSW 0 - 1/8 (0.078 mi.)	F28	100

Federal RCRA generators list

RCRA-SQG: RCRAInfo is EPA's comprehensive information system, providing access to data supporting the Resource Conservation and Recovery Act (RCRA) of 1976 and the Hazardous and Solid Waste Amendments (HSWA) of 1984. The database includes selective information on sites which generate, transport, store, treat and/or dispose of hazardous waste as defined by the Resource Conservation and Recovery Act (RCRA). Small quantity generators (SQGs) generate between 100 kg and 1,000 kg of hazardous waste per month.

A review of the RCRA-SQG list, as provided by EDR, and dated 03/23/2020 has revealed that there are 5 RCRA-SQG sites within approximately 0.25 miles of the target property.

<u>Equal/Higher Elevation</u>	<u>Address</u>	<u>Direction / Distance</u>	<u>Map ID</u>	<u>Page</u>
SILVER HANGER CLEANER EPA ID:: CAD983651571	10321 S MAGNOLIA AVE	E 0 - 1/8 (0.105 mi.)	G43	149
TESORO WEST COAST CO EPA ID:: CAR000143354	3950 TYLER AVE	NNE 0 - 1/8 (0.120 mi.)	D56	196
TYLER EPA ID:: CAR000088161	3863 TYLER ST	ENE 1/8 - 1/4 (0.169 mi.)	O79	314
<u>Lower Elevation</u>	<u>Address</u>	<u>Direction / Distance</u>	<u>Map ID</u>	<u>Page</u>
EVEREADY PACIFIC COR EPA ID:: CAD982511750	10555 MAGNOLIA AVE	SSW 0 - 1/8 (0.078 mi.)	F26	97
SUPERIOR CLEANERS EPA ID:: CAD983617911	10530 MAGNOLIA AVE S	S 0 - 1/8 (0.082 mi.)	B34	126

EXECUTIVE SUMMARY

State- and tribal - equivalent CERCLIS

ENVIROSTOR: The Department of Toxic Substances Control's (DTSC's) Site Mitigation and Brownfields Reuse Program's (SMBRP's) EnviroStor database identifies sites that have known contamination or sites for which there may be reasons to investigate further. The database includes the following site types: Federal Superfund sites (National Priorities List (NPL)); State Response, including Military Facilities and State Superfund; Voluntary Cleanup; and School sites. EnviroStor provides similar information to the information that was available in CalSites, and provides additional site information, including, but not limited to, identification of formerly-contaminated properties that have been released for reuse, properties where environmental deed restrictions have been recorded to prevent inappropriate land uses, and risk characterization information that is used to assess potential impacts to public health and the environment at contaminated sites.

A review of the ENVIROSTOR list, as provided by EDR, and dated 01/27/2020 has revealed that there are 5 ENVIROSTOR sites within approximately 1 mile of the target property.

<u>Equal/Higher Elevation</u>	<u>Address</u>	<u>Direction / Distance</u>	<u>Map ID</u>	<u>Page</u>
AHLWEDE FERTILIZER Facility Id: 60000222 Status: No Action Required	9758 MAGNOLIA AV	ENE 1/2 - 1 (0.836 mi.)	111	481
<u>Lower Elevation</u>	<u>Address</u>	<u>Direction / Distance</u>	<u>Map ID</u>	<u>Page</u>
CHEVRON EMC - MONTES Facility Id: 60001440 Status: No Further Action	10493 MAGNOLIA AVENU	S 0 - 1/8 (0.034 mi.)	B19	85
PANTRONIC INCORPORAT Facility Id: 33730066 Status: Refer: Other Agency	10555 MAGNOLIA	SSW 0 - 1/8 (0.078 mi.)	F29	101
COCHRAN AVENUE SCHOO Facility Id: 33790002 Status: No Action Required	10750 COCHRAN AVENUE	W 1/4 - 1/2 (0.339 mi.)	106	443
KAISER PERMANENTE ME Facility Id: 71003227 Status: Inactive - Needs Evaluation	10800 MAGNOLIA AVE	SW 1/4 - 1/2 (0.402 mi.)	109	465

State and tribal leaking storage tank lists

LUST: Leaking Underground Storage Tank (LUST) Sites included in GeoTracker. GeoTracker is the Water Boards data management system for sites that impact, or have the potential to impact, water quality in California, with emphasis on groundwater.

A review of the LUST list, as provided by EDR, has revealed that there are 11 LUST sites within approximately 0.5 miles of the target property.

<u>Equal/Higher Elevation</u>	<u>Address</u>	<u>Direction / Distance</u>	<u>Map ID</u>	<u>Page</u>
RIVERSIDE PARTNERS Database: LUST REG 8, Date of Government Version: 02/14/2005 Facility Status: Remedial action (cleanup) Underway Global ID: T0606500199	10301	E 0 - 1/8 (0.113 mi.)	G48	161
RIVERSIDE PARTNERS (Database: LUST, Date of Government Version: 05/13/2020 Database: RIVERSIDE CO. LUST, Date of Government Version: 03/10/2020	10301 MAGNOLIA AVE	E 0 - 1/8 (0.113 mi.)	G49	163

EXECUTIVE SUMMARY

Global Id: T0606500199
Facility Status: 0
Status: Completed - Case Closed
Facility Id: 90656

USA STATION #3241 **3950 TYLER ST** **NNE 0 - 1/8 (0.120 mi.)** **D55** **193**
Database: LUST REG 8, Date of Government Version: 02/14/2005
Facility Status: Leak being confirmed
Global ID: T0606500514

USA STATION #241 **3950 TYLER ST** **NNE 0 - 1/8 (0.120 mi.)** **D58** **198**
Database: LUST, Date of Government Version: 05/13/2020
Database: RIVERSIDE CO. LUST, Date of Government Version: 03/10/2020
Global Id: T0606500514
Facility Status: 0
Status: Completed - Case Closed
Facility Id: 980035

TEXACO SERVICE STATI **10300 MAGNOLIA AVE** **ESE 1/8 - 1/4 (0.132 mi.)** **G61** **215**
Database: LUST REG 8, Date of Government Version: 02/14/2005
Facility Status: Case Closed
Global ID: T0606500420

TEXACO MAGNOLIA **10300 MAGNOLIA AVE** **ESE 1/8 - 1/4 (0.132 mi.)** **G63** **219**
Database: LUST, Date of Government Version: 05/13/2020
Database: RIVERSIDE CO. LUST, Date of Government Version: 03/10/2020
Global Id: T0606500420
Facility Status: 9
Status: Completed - Case Closed
Facility Id: 95138

MOBIL #18-H59 **10290 MAGNOLIA AVE** **E 1/8 - 1/4 (0.171 mi.)** **N85** **379**
Database: LUST REG 8, Date of Government Version: 02/14/2005
Facility Status: Case Closed
Global ID: T0606500447

1781426 GARY W FLEMI **10290 MAGNOLIA AVE** **E 1/8 - 1/4 (0.171 mi.)** **N86** **382**
Database: LUST, Date of Government Version: 05/13/2020
Database: RIVERSIDE CO. LUST, Date of Government Version: 03/10/2020
Global Id: T0606500447
Facility Status: 9
Status: Completed - Case Closed
Facility Id: 941082

JIFFY LUBE **10190 HOLE AVE** **ENE 1/4 - 1/2 (0.274 mi.)** **105** **436**
Database: LUST REG 8, Date of Government Version: 02/14/2005
Database: LUST, Date of Government Version: 05/13/2020
Facility Status: Case Closed
Global Id: T0606500440
Global ID: T0606500440
Status: Completed - Case Closed

TYLER RETAIL RIVERSI **3520 TYLER STREET** **SE 1/4 - 1/2 (0.366 mi.)** **R107** **444**
Database: LUST, Date of Government Version: 05/13/2020
Database: RIVERSIDE CO. LUST, Date of Government Version: 03/10/2020
Global Id: T0606500211
Facility Status: 0
Status: Completed - Case Closed
Facility Id: 901072

CAL TARGET/PRONTO MA **3520 TYLER ST** **SE 1/4 - 1/2 (0.366 mi.)** **R108** **463**
Database: LUST REG 8, Date of Government Version: 02/14/2005

EXECUTIVE SUMMARY

Facility Status: Remedial action (cleanup) Underway
Global ID: T0606500211

State and tribal registered storage tank lists

UST: The Underground Storage Tank database contains registered USTs. USTs are regulated under Subtitle I of the Resource Conservation and Recovery Act (RCRA). The data come from the State Water Resources Control Board's Hazardous Substance Storage Container Database.

A review of the UST list, as provided by EDR, has revealed that there are 4 UST sites within approximately 0.25 miles of the target property.

<u>Equal/Higher Elevation</u>	<u>Address</u>	<u>Direction / Distance</u>	<u>Map ID</u>	<u>Page</u>
TESORO (USA) 68195 (Database: RIVERSIDE CO. UST, Date of Government Version: 03/10/2020 Database: UST, Date of Government Version: 03/09/2020 Facility Id: FA0014770 Facility Id: 789	3950 TYLER ST	NNE 0 - 1/8 (0.120 mi.)	D54	192
USA GAS #241 Database: UST CLOSURE, Date of Government Version: 03/09/2020	3950 TYLER AVE	NNE 0 - 1/8 (0.120 mi.)	D59	214
US POST OFFICE/ARLIN Database: UST, Date of Government Version: 03/09/2020 Facility Id: 787	10275 HOLE AVE	NNE 1/8 - 1/4 (0.160 mi.)	M74	310
ADVANCE OIL INC. Database: RIVERSIDE CO. UST, Date of Government Version: 03/10/2020 Database: UST, Date of Government Version: 03/09/2020 Facility Id: FA0014438 Facility Id: 526	10290 MAGNOLIA AVE	E 1/8 - 1/4 (0.171 mi.)	N87	386

State and tribal voluntary cleanup sites

VCP: Contains low threat level properties with either confirmed or unconfirmed releases and the project proponents have request that DTSC oversee investigation and/or cleanup activities and have agreed to provide coverage for DTSC's costs.

A review of the VCP list, as provided by EDR, and dated 01/27/2020 has revealed that there is 1 VCP site within approximately 0.5 miles of the target property.

<u>Lower Elevation</u>	<u>Address</u>	<u>Direction / Distance</u>	<u>Map ID</u>	<u>Page</u>
CHEVRON EMC - MONTES Status: No Further Action Facility Id: 60001440	10493 MAGNOLIA AVENU	S 0 - 1/8 (0.034 mi.)	B19	85

EXECUTIVE SUMMARY

ADDITIONAL ENVIRONMENTAL RECORDS

Local Lists of Landfill / Solid Waste Disposal Sites

SWRCY: A listing of recycling facilities in California.

A review of the SWRCY list, as provided by EDR, and dated 03/09/2020 has revealed that there is 1 SWRCY site within approximately 0.5 miles of the target property.

<u>Equal/Higher Elevation</u>	<u>Address</u>	<u>Direction / Distance</u>	<u>Map ID</u>	<u>Page</u>
ABC Cert Id: RC149762.001	10330 HOLE AVE UNIT	N 0 - 1/8 (0.125 mi.)	J60	214

Local Lists of Hazardous waste / Contaminated Sites

CERS HAZ WASTE: List of sites in the California Environmental Protection Agency (CalEPA) Regulated Site Portal which fall under the Hazardous Chemical Management, Hazardous Waste Onsite Treatment, Household Hazardous Waste Collection, Hazardous Waste Generator, and RCRA LQ HW Generator programs.

A review of the CERS HAZ WASTE list, as provided by EDR, and dated 01/21/2020 has revealed that there are 15 CERS HAZ WASTE sites within approximately 0.25 miles of the target property.

<u>Equal/Higher Elevation</u>	<u>Address</u>	<u>Direction / Distance</u>	<u>Map ID</u>	<u>Page</u>
BEST BUY #0110	3900 TYLER ST	NNE 0 - 1/8 (0.066 mi.)	D23	92
MICHAEL'S STORE # 98	10345 MAGNOLIA AVE	ESE 0 - 1/8 (0.080 mi.)	C30	103
AL CALIFORNIA LLC DB	3750 TYLER ST	ESE 0 - 1/8 (0.111 mi.)	H45	156
BURLINGTON STORE # 3	3870 TYLER ST	NE 0 - 1/8 (0.119 mi.)	I50	171
USA STATION #241	3950 TYLER ST	NNE 0 - 1/8 (0.120 mi.)	D58	198
PNS BIG LOTS #4001	3730 TYLER ST	ESE 1/8 - 1/4 (0.137 mi.)	H65	223
VISTA PAINT CORPORAT	3939 TYLER ST	NE 1/8 - 1/4 (0.144 mi.)	I67	260
SCHER TIRE #22	3863 TYLER ST	ENE 1/8 - 1/4 (0.169 mi.)	O81	317
EXXONMOBIL OIL CORP	10290 MAGNOLIA AVE	E 1/8 - 1/4 (0.171 mi.)	N84	346
ROSS DRESS FOR LESS	10255 MAGNOLIA AVE	E 1/8 - 1/4 (0.209 mi.)	L88	386
SMART & FINAL # 473	4039 TYLER ST	N 1/8 - 1/4 (0.223 mi.)	92	405
BIG 5 SPORTING GOODS	10251 MAGNOLIA AVE	E 1/8 - 1/4 (0.227 mi.)	Q93	408
SALLY BEAUTY SUPPLIE	10243 MAGNOLIA AVE	E 1/8 - 1/4 (0.234 mi.)	Q101	423
<u>Lower Elevation</u>	<u>Address</u>	<u>Direction / Distance</u>	<u>Map ID</u>	<u>Page</u>
JOHN TORRES CO	10530 MAGNOLIA AVE S	S 0 - 1/8 (0.082 mi.)	B36	133
SERAFIN COLLISION RE	10611 MAGNOLIA AVE	SSW 1/8 - 1/4 (0.141 mi.)	66	242

Local Lists of Registered Storage Tanks

SWEEPS UST: Statewide Environmental Evaluation and Planning System. This underground storage tank listing was updated and maintained by a company contacted by the SWRCB in the early 1990's. The listing is no longer updated or maintained. The local agency is the contact for more information on a site on the SWEEPS list.

A review of the SWEEPS UST list, as provided by EDR, and dated 06/01/1994 has revealed that there are

EXECUTIVE SUMMARY

6 SWEEPS UST sites within approximately 0.25 miles of the target property.

<u>Equal/Higher Elevation</u>	<u>Address</u>	<u>Direction / Distance</u>	<u>Map ID</u>	<u>Page</u>
MYERS TIRE SALES & S Status: A Tank Status: A Comp Number: 28400	10350 MAGNOLIA AVE	ESE 0 - 1/8 (0.086 mi.)	C40	147
USA PETROLEUM COMPAN Status: A Tank Status: A Comp Number: 2050	3950 TYLER AVE	NNE 0 - 1/8 (0.120 mi.)	D52	190
USA STATION #3241 Status: A Tank Status: A Comp Number: 65322	3950 TYLER ST	NNE 0 - 1/8 (0.120 mi.)	D55	193
TEXACO SERVICE STATI Status: A Tank Status: A Comp Number: 24141	10300 MAGNOLIA AVE	ESE 1/8 - 1/4 (0.132 mi.)	G61	215
U S POST OFFICE-ARLI Status: A Tank Status: A Comp Number: 65361	10275 HOLE AVE	NNE 1/8 - 1/4 (0.160 mi.)	M77	311
MOBIL #18-H59 Status: A Tank Status: A Comp Number: 730	10290 MAGNOLIA AVE	E 1/8 - 1/4 (0.171 mi.)	N85	379

HIST UST: Historical UST Registered Database.

A review of the HIST UST list, as provided by EDR, and dated 10/15/1990 has revealed that there are 9 HIST UST sites within approximately 0.25 miles of the target property.

<u>Equal/Higher Elevation</u>	<u>Address</u>	<u>Direction / Distance</u>	<u>Map ID</u>	<u>Page</u>
GOODYEAR SERVICE STO Facility Id: 00000028400	10350 MAGNOLIA AVE	ESE 0 - 1/8 (0.086 mi.)	C39	146
USA PETROLEUM COMPAN USA PETROLEUM COMPAN Facility Id: 00000002050	3950 TYLER AVE 3950 TYLER ST	NNE 0 - 1/8 (0.120 mi.) NNE 0 - 1/8 (0.120 mi.)	D52 D57	190 197
EXXON SERVICE STATIO Facility Id: 00000024141	10300 MAGNOLIA	ESE 1/8 - 1/4 (0.132 mi.)	G62	218
US POSTAL SERVICE UNITED STATES POST O Facility Id: 00000065361	10275 HOLE AVE 10275 HOLE AVE	NNE 1/8 - 1/4 (0.160 mi.) NNE 1/8 - 1/4 (0.160 mi.)	M73 M75	308 310
ARLINGTON POST OFFIC Facility Id: 00000065670	10275 HOLE AVE	NNE 1/8 - 1/4 (0.160 mi.)	M76	311
1781426 GARY W FLEMI Facility Id: 00000039348	10290 MAGNOLIA AVE	E 1/8 - 1/4 (0.171 mi.)	N86	382
<u>Lower Elevation</u>	<u>Address</u>	<u>Direction / Distance</u>	<u>Map ID</u>	<u>Page</u>
SERAFIN COLLISION RE	10611 MAGNOLIA AVE	SSW 1/8 - 1/4 (0.141 mi.)	66	242

EXECUTIVE SUMMARY

Facility Id: 00000046461

CERS TANKS: List of sites in the California Environmental Protection Agency (CalEPA) Regulated Site Portal which fall under the Aboveground Petroleum Storage and Underground Storage Tank regulatory programs.

A review of the CERS TANKS list, as provided by EDR, and dated 01/21/2020 has revealed that there are 3 CERS TANKS sites within approximately 0.25 miles of the target property.

<u>Equal/Higher Elevation</u>	<u>Address</u>	<u>Direction / Distance</u>	<u>Map ID</u>	<u>Page</u>
USA STATION #241	3950 TYLER ST	NNE 0 - 1/8 (0.120 mi.)	D58	198
EXXONMOBIL OIL CORP	10290 MAGNOLIA AVE	E 1/8 - 1/4 (0.171 mi.)	N84	346
<u>Lower Elevation</u>	<u>Address</u>	<u>Direction / Distance</u>	<u>Map ID</u>	<u>Page</u>
RIVERSIDE POLICE DEP	10540 MAGNOLIA AVE	S 1/8 - 1/4 (0.144 mi.)	K70	273

CA FID UST: The Facility Inventory Database contains active and inactive underground storage tank locations. The source is the State Water Resource Control Board.

A review of the CA FID UST list, as provided by EDR, and dated 10/31/1994 has revealed that there are 6 CA FID UST sites within approximately 0.25 miles of the target property.

<u>Equal/Higher Elevation</u>	<u>Address</u>	<u>Direction / Distance</u>	<u>Map ID</u>	<u>Page</u>
MYERS TIRE SALES & S Facility Id: 33001941 Status: A	10350 MAGNOLIA AVE	ESE 0 - 1/8 (0.086 mi.)	C40	147
USA PETROLEUM COMPAN Facility Id: 33006848 Status: A	3950 TYLER AVE	NNE 0 - 1/8 (0.120 mi.)	D52	190
USA STATION #3241 Facility Id: 33000713 Status: A	3950 TYLER ST	NNE 0 - 1/8 (0.120 mi.)	D55	193
TEXACO SERVICE STATI Facility Id: 33003668 Status: A	10300 MAGNOLIA AVE	ESE 1/8 - 1/4 (0.132 mi.)	G61	215
U S POST OFFICE-ARLI Facility Id: 33007154 Status: A	10275 HOLE AVE	NNE 1/8 - 1/4 (0.160 mi.)	M77	311
MOBIL #18-H59 Facility Id: 33000633 Status: A	10290 MAGNOLIA AVE	E 1/8 - 1/4 (0.171 mi.)	N85	379

Other Ascertainable Records

RCRA NonGen / NLR: RCRAInfo is EPA's comprehensive information system, providing access to data supporting the Resource Conservation and Recovery Act (RCRA) of 1976 and the Hazardous and Solid Waste Amendments (HSWA)

EXECUTIVE SUMMARY

of 1984. The database includes selective information on sites which generate, transport, store, treat and/or dispose of hazardous waste as defined by the Resource Conservation and Recovery Act (RCRA). Non-Generators do not presently generate hazardous waste.

A review of the RCRA NonGen / NLR list, as provided by EDR, and dated 03/23/2020 has revealed that there are 28 RCRA NonGen / NLR sites within approximately 0.25 miles of the target property.

<u>Equal/Higher Elevation</u>	<u>Address</u>	<u>Direction / Distance</u>	<u>Map ID</u>	<u>Page</u>
TOYS R US #5611 EPA ID:: CAL000412376	10391 MAGNOLIA AVE	ESE 0 - 1/8 (0.038 mi.)	C20	88
NORTHGATE MARKET #43 EPA ID:: CAL000451575	10391 MAGNOLIA AVE	ESE 0 - 1/8 (0.038 mi.)	C21	90
SAVERS STORE 1187 EPA ID:: CAL000386113	3900B TYLER ST	NNE 0 - 1/8 (0.066 mi.)	D22	91
BEST BUY STORE #110 EPA ID:: CAL000426002	3900 TYLER ST	NNE 0 - 1/8 (0.066 mi.)	D24	95
MICHAELS STORES INC EPA ID:: CAL000371379	10345 MAGNOLIA AVE	ESE 0 - 1/8 (0.080 mi.)	C31	124
STAPLES THE OFFICE S EPA ID:: CAL000390796	3750 TYLER ST	ESE 0 - 1/8 (0.111 mi.)	H46	159
AL CALIFORNIA LLC DB EPA ID:: CAL000448830	3750 TYLER ST	ESE 0 - 1/8 (0.111 mi.)	H47	160
BURLINGTON STORE # 3 EPA ID:: CAL000403231	3870 TYLER ST	NE 0 - 1/8 (0.119 mi.)	I51	188
PNS BIG LOTS #4001 EPA ID:: CAL000391093	3730 TYLER ST	ESE 1/8 - 1/4 (0.137 mi.)	H64	222
VISTA PAINT CORPORAT EPA ID:: CAL000345775	3939 TYLER ST	NE 1/8 - 1/4 (0.144 mi.)	I68	271
TODAY DENTAL EPA ID:: CAL000159872	4000 TYLER ST	NNE 1/8 - 1/4 (0.149 mi.)	J71	305
BANK OF AMERICA EPA ID:: CAC003000237	10297 MAGNOLIA AVENU	E 1/8 - 1/4 (0.160 mi.)	L72	306
AARON BROTHERS #0259 EPA ID:: CAL000407525	3780 TYLER ST	ESE 1/8 - 1/4 (0.163 mi.)	N78	313
CERTIFIED TIRE-1641 EPA ID:: CAL000444718	3863 TYLER ST	ENE 1/8 - 1/4 (0.169 mi.)	O80	316
CERTIFIED TIRE & SER EPA ID:: CAL000381265	3863 TYLER ST	ENE 1/8 - 1/4 (0.169 mi.)	O82	343
ADVANCE OIL CORP EPA ID:: CAL000342337	10290 MAGNOLIA AVE	E 1/8 - 1/4 (0.171 mi.)	N83	345
ROSS DRESS FOR LESS EPA ID:: CAL000397622	10255 MAGNOLIA AVE	E 1/8 - 1/4 (0.209 mi.)	L89	403
BIG 5 SPORTING GOODS EPA ID:: CAL000410162	10251 MAGNOLIA AVE	E 1/8 - 1/4 (0.227 mi.)	Q94	417
SALLY BEAUTY SUPPLIE EPA ID:: CAL000411825	10243 MAGNOLIA AVE	E 1/8 - 1/4 (0.234 mi.)	Q100	422
TYLER DENTAL CENTER EPA ID:: CAL000392421	4080 TYLER ST STE D	N 1/8 - 1/4 (0.245 mi.)	104	435
<u>Lower Elevation</u>	<u>Address</u>	<u>Direction / Distance</u>	<u>Map ID</u>	<u>Page</u>
CHARLOTTE COLBERT	10432 PENDLETON ST	NW 0 - 1/8 (0.069 mi.)	E25	96

EXECUTIVE SUMMARY

EPA ID:: CAC003035113					
BROOKLYN PROPERTIES, EPA ID:: CAC003010012	10555 MAGNOLIA AVENU	SSW 0 - 1/8 (0.078 mi.)	F27	99	
PRESSING MATTER CLEA EPA ID:: CAL000407324	10530 MAGNOLIA AVE S	S 0 - 1/8 (0.082 mi.)	B35	131	
ALBERT ARRESONDO EPA ID:: CAC003031081	10478 PENDLETON ST	WNW 0 - 1/8 (0.085 mi.)	E38	145	
MOISES RIOS EPA ID:: CAC003033691	3750 BANBURY DR	SSE 0 - 1/8 (0.097 mi.)	41	147	
RIVERSIDE POLICE DEP EPA ID:: CAL000356241	10540 MAGNOLIA AVE	S 1/8 - 1/4 (0.144 mi.)	K69	272	
HERNANDEZ, ROBERTO EPA ID:: CAC002989065	4164 MOBLEY AVENUE	WNW 1/8 - 1/4 (0.230 mi.)	95	418	
EFREN P RODRIGUEZ DD EPA ID:: CAL000169989	10421 HOLE AVE	NNW 1/8 - 1/4 (0.238 mi.)	102	433	

Cortese: The sites for the list are designated by the State Water Resource Control Board (LUST), the Integrated Waste Board (SWF/LS), and the Department of Toxic Substances Control (Cal-Sites).

A review of the Cortese list, as provided by EDR, and dated 03/23/2020 has revealed that there are 6 Cortese sites within approximately 0.5 miles of the target property.

<u>Equal/Higher Elevation</u>	<u>Address</u>	<u>Direction / Distance</u>	<u>Map ID</u>	<u>Page</u>
RIVERSIDE PARTNERS (Cleanup Status: COMPLETED - CASE CLOSED	10301 MAGNOLIA AVE	E 0 - 1/8 (0.113 mi.)	G49	163
USA STATION #241 Cleanup Status: COMPLETED - CASE CLOSED	3950 TYLER ST	NNE 0 - 1/8 (0.120 mi.)	D58	198
TEXACO MAGNOLIA Cleanup Status: COMPLETED - CASE CLOSED	10300 MAGNOLIA AVE	ESE 1/8 - 1/4 (0.132 mi.)	G63	219
MOBIL #18-H59 Cleanup Status: COMPLETED - CASE CLOSED	10290 MAGNOLIA AVE	E 1/8 - 1/4 (0.171 mi.)	N85	379
JIFFY LUBE Cleanup Status: COMPLETED - CASE CLOSED	10190 HOLE AVE	ENE 1/4 - 1/2 (0.274 mi.)	105	436
CAL TARGET/PRONTO MA Cleanup Status: COMPLETED - CASE CLOSED	3520 TYLER ST	SE 1/4 - 1/2 (0.366 mi.)	R108	463

DRYCLEANERS: A list of drycleaner related facilities that have EPA ID numbers. These are facilities with certain SIC codes: power laundries, family and commercial; garment pressing and cleaners' agents; linen supply; coin-operated laundries and cleaning; drycleaning plants except rugs; carpet and upholster cleaning; industrial launderers; laundry and garment services.

A review of the DRYCLEANERS list, as provided by EDR, has revealed that there are 12 DRYCLEANERS sites within approximately 0.25 miles of the target property.

<u>Equal/Higher Elevation</u>	<u>Address</u>	<u>Direction / Distance</u>	<u>Map ID</u>	<u>Page</u>
SILVER HANGER CLEANER Database: DRYCLEAN SOUTH COAST, Date of Government Version: 03/25/2020	10321 S MAGNOLIA AVE	E 0 - 1/8 (0.105 mi.)	G42	149
PALM CLEANERS, KEE C Database: DRYCLEAN SOUTH COAST, Date of Government Version: 03/25/2020	10247 MAGNOLIA AVE	E 1/8 - 1/4 (0.230 mi.)	Q96	419

EXECUTIVE SUMMARY

<u>Equal/Higher Elevation</u>	<u>Address</u>	<u>Direction / Distance</u>	<u>Map ID</u>	<u>Page</u>
PALM CLEANERS Database: DRYCLEANERS, Date of Government Version: 12/04/2019 EPA Id: CAL000268699	10247 MAGNOLIA AVE	E 1/8 - 1/4 (0.230 mi.)	Q97	420
PALM CLEANERS, KYUNG Database: DRYCLEAN SOUTH COAST, Date of Government Version: 03/25/2020	10247 MAGNOLIA AVE	E 1/8 - 1/4 (0.230 mi.)	Q98	420
PALM CLEANERS Database: DRYCLEAN SOUTH COAST, Date of Government Version: 03/25/2020 Database: DRYCLEANERS, Date of Government Version: 12/04/2019 EPA Id: CAL000224774	10247 MAGNOLIA AVE	E 1/8 - 1/4 (0.230 mi.)	Q99	421

<u>Lower Elevation</u>	<u>Address</u>	<u>Direction / Distance</u>	<u>Map ID</u>	<u>Page</u>
PRESSING MATTERS, VI Database: DRYCLEAN SOUTH COAST, Date of Government Version: 03/25/2020	10530 MAGNOLIA AVE S	S 0 - 1/8 (0.082 mi.)	B32	125
SUPERIOR CLEANERS Database: DRYCLEANERS, Date of Government Version: 12/04/2019 EPA Id: CAL000278729	10530 MAGNOLIA AVE S	S 0 - 1/8 (0.082 mi.)	B34	126
JOHN TORRES CO Database: DRYCLEAN SOUTH COAST, Date of Government Version: 03/25/2020	10530 MAGNOLIA AVE S	S 0 - 1/8 (0.082 mi.)	B36	133
SUPERIOR CLEANERS, M Database: DRYCLEAN SOUTH COAST, Date of Government Version: 03/25/2020	10530 MAGNOLIA AVE S	S 0 - 1/8 (0.082 mi.)	B37	144
ONE HOUR EXPRESS CLE Database: DRYCLEAN SOUTH COAST, Date of Government Version: 03/25/2020	10600 MAGNOLIA AVE #	SSW 1/8 - 1/4 (0.214 mi.)	P90	404
1 HOUR EXPRESS CLEAN Database: DRYCLEANERS, Date of Government Version: 12/04/2019 EPA Id: CAL000323243	10600 MAGNOLIA AVE	SSW 1/8 - 1/4 (0.214 mi.)	P91	404
SUMMIT TEAM INC. Database: DRYCLEANERS, Date of Government Version: 12/04/2019 EPA Id: CAC002221921	10689 MAGNOLIA AVE	SW 1/8 - 1/4 (0.243 mi.)	103	435

HIST CORTESE: The sites for the list are designated by the State Water Resource Control Board [LUST], the Integrated Waste Board [SWF/LS], and the Department of Toxic Substances Control [CALSTATES]. This listing is no longer updated by the state agency.

A review of the HIST CORTESE list, as provided by EDR, and dated 04/01/2001 has revealed that there are 6 HIST CORTESE sites within approximately 0.5 miles of the target property.

<u>Equal/Higher Elevation</u>	<u>Address</u>	<u>Direction / Distance</u>	<u>Map ID</u>	<u>Page</u>
RIVERSIDE PARTNERS Reg Id: 083301604T	10301	E 0 - 1/8 (0.113 mi.)	G48	161
USA STATION #3241 Reg Id: 083303221T Reg Id: 083303120T	3950 TYLER ST	NNE 0 - 1/8 (0.120 mi.)	D55	193
TEXACO SERVICE STATI Reg Id: 083302647T	10300 MAGNOLIA AVE	ESE 1/8 - 1/4 (0.132 mi.)	G61	215
MOBIL #18-H59 Reg Id: 083302778T	10290 MAGNOLIA AVE	E 1/8 - 1/4 (0.171 mi.)	N85	379
JIFFY LUBE	10190 HOLE AVE	ENE 1/4 - 1/2 (0.274 mi.)	105	436

EXECUTIVE SUMMARY

Reg Id: 083302732T
CAL TARGET/PRONTO MA 3520 SE 1/4 - 1/2 (0.412 mi.) 110 481
Reg Id: 083301717T

EDR HIGH RISK HISTORICAL RECORDS

EDR Exclusive Records

EDR Hist Auto: EDR has searched selected national collections of business directories and has collected listings of potential gas station/filling station/service station sites that were available to EDR researchers. EDR's review was limited to those categories of sources that might, in EDR's opinion, include gas station/filling station/service station establishments. The categories reviewed included, but were not limited to gas, gas station, gasoline station, filling station, auto, automobile repair, auto service station, service station, etc. This database falls within a category of information EDR classifies as "High Risk Historical Records", or HRHR. EDR's HRHR effort presents unique and sometimes proprietary data about past sites and operations that typically create environmental concerns, but may not show up in current government records searches.

A review of the EDR Hist Auto list, as provided by EDR, has revealed that there is 1 EDR Hist Auto site within approximately 0.125 miles of the target property.

<u>Equal/Higher Elevation</u>	<u>Address</u>	<u>Direction / Distance</u>	<u>Map ID</u>	<u>Page</u>
USA GASOLINE CORPORA	3950 TYLER ST	NNE 0 - 1/8 (0.120 mi.)	D53	192

EDR Hist Cleaner: EDR has searched selected national collections of business directories and has collected listings of potential dry cleaner sites that were available to EDR researchers. EDR's review was limited to those categories of sources that might, in EDR's opinion, include dry cleaning establishments. The categories reviewed included, but were not limited to dry cleaners, cleaners, laundry, laundromat, cleaning/laundry, wash & dry etc. This database falls within a category of information EDR classifies as "High Risk Historical Records", or HRHR. EDR's HRHR effort presents unique and sometimes proprietary data about past sites and operations that typically create environmental concerns, but may not show up in current government records searches.

A review of the EDR Hist Cleaner list, as provided by EDR, has revealed that there are 2 EDR Hist Cleaner sites within approximately 0.125 miles of the target property.

<u>Equal/Higher Elevation</u>	<u>Address</u>	<u>Direction / Distance</u>	<u>Map ID</u>	<u>Page</u>
SILVER HANGER CLEANER	10321 MAGNOLIA AVE	E 0 - 1/8 (0.105 mi.)	G44	155
<u>Lower Elevation</u>	<u>Address</u>	<u>Direction / Distance</u>	<u>Map ID</u>	<u>Page</u>
SUPERIOR DRYCLEANERS	10530 MAGNOLIA AVE S	S 0 - 1/8 (0.082 mi.)	B33	126

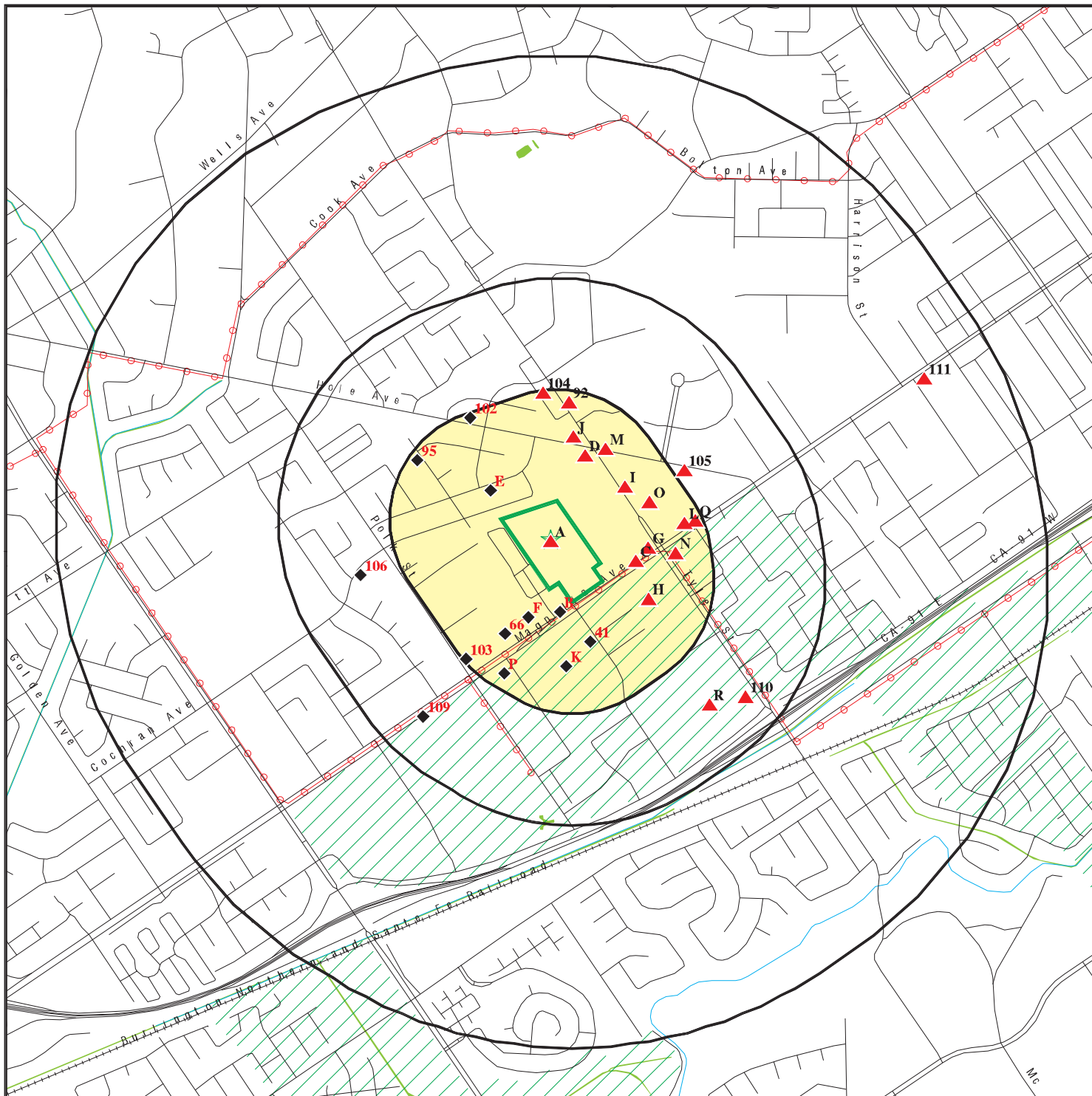
EXECUTIVE SUMMARY

Due to poor or inadequate address information, the following sites were not mapped. Count: 1 records.

Site Name
OLD NAVY 392

Database(s)
CERS HAZ WASTE, HWTS

OVERVIEW MAP - 06115391.2R



Target Property

Sites at elevations higher than or equal to the target property

Sites at elevations lower than the target property

Manufactured Gas Plants

National Priority List Sites

Dept. Defense Sites

Indian Reservations BIA

Power transmission lines

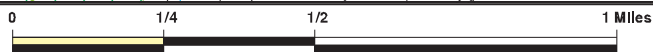
Special Flood Hazard Area (1%)

0.2% Annual Chance Flood Hazard

National Wetland Inventory

State Wetlands

Areas of Concern

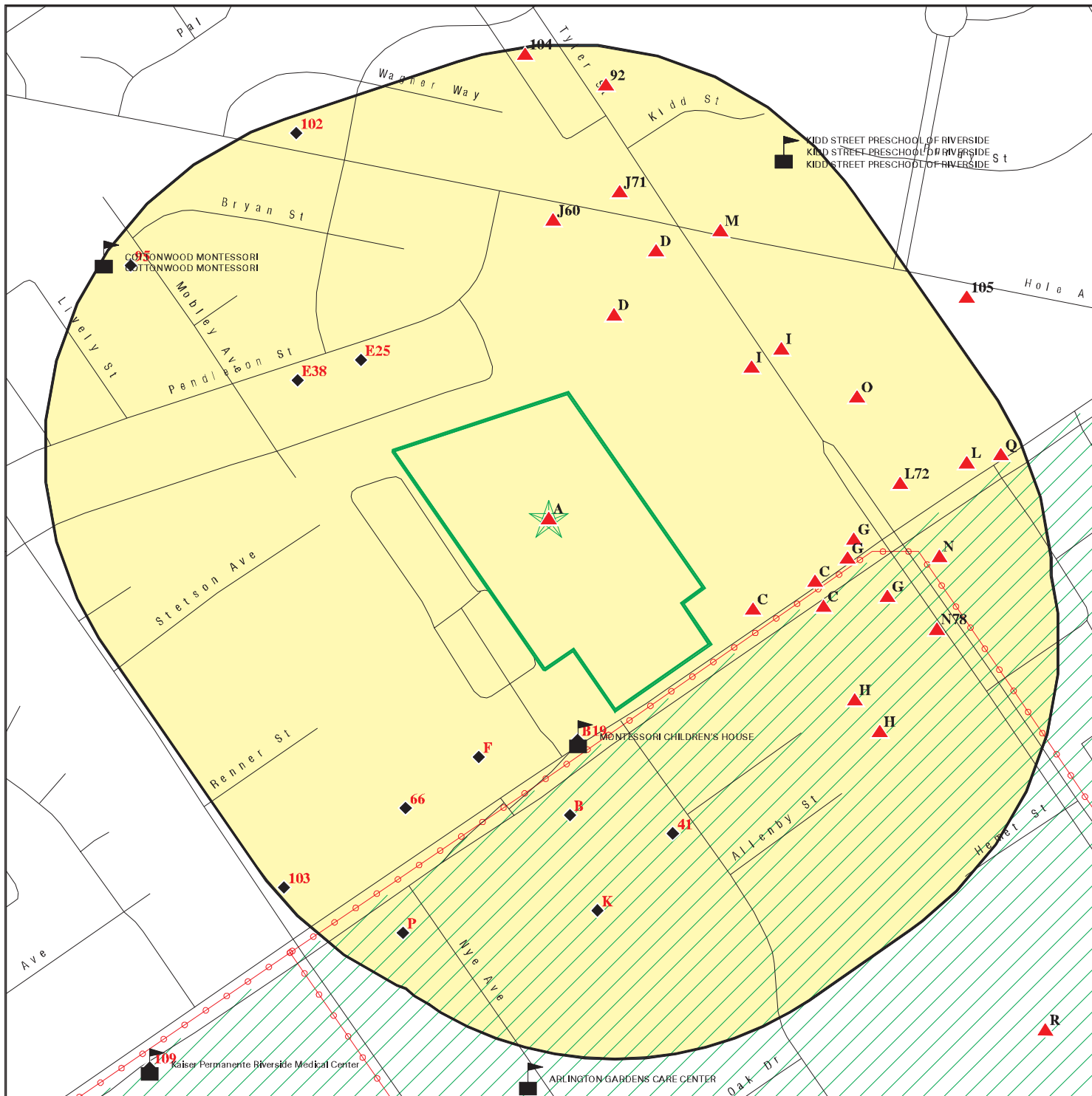









This report includes Interactive Map Layers to display and/or hide map information. The legend includes only those icons for the default map view.






SITE NAME: NA
 ADDRESS: 10411-10491 Magnolia Avenue
 Riverside CA 92505
 LAT/LONG: 33.912169 / 117.465704

CLIENT: Hillmann Environmental Co.
 CONTACT: Gabriela Cyrulik
 ADDRESS: 10411-10481 Magnolia Avenue
 DATE: July 08, 2020 2:15 pm

DETAIL MAP - 06115391.2R



-  Target Property
-  Sites at elevations higher than or equal to the target property
-  Sites at elevations lower than the target property
-  Manufactured Gas Plants
-  Sensitive Receptors
-  National Priority List Sites
-  Dept. Defense Sites

-  Indian Reservations BIA
-  Power transmission lines
-  Special Flood Hazard Area (1%)
-  0.2% Annual Chance Flood Hazard
-  Areas of Concern



This report includes Interactive Map Layers to display and/or hide map information. The legend includes only those icons for the default map view.

<p>SITE NAME: NA ADDRESS: 10411-10491 Magnolia Avenue Riverside CA 92505 LAT/LONG: 33.912169 / 117.465704</p>	<p>CLIENT: Hillmann Environmental Co. CONTACT: Gabriela Cyrulik ADDRESS: 10411-10481 Magnolia Avenue DATE: July 08, 2020 2:16 pm</p>
--	---

MAP FINDINGS SUMMARY

Database	Search Distance (Miles)	Target Property	< 1/8	1/8 - 1/4	1/4 - 1/2	1/2 - 1	> 1	Total Plotted
STANDARD ENVIRONMENTAL RECORDS								
<i>Federal NPL site list</i>								
NPL	1.000		0	0	0	0	NR	0
Proposed NPL	1.000		0	0	0	0	NR	0
NPL LIENS	1.000		0	0	0	0	NR	0
<i>Federal Delisted NPL site list</i>								
Delisted NPL	1.000		0	0	0	0	NR	0
<i>Federal CERCLIS list</i>								
FEDERAL FACILITY	0.500		0	0	0	NR	NR	0
SEMS	0.500		0	0	0	NR	NR	0
<i>Federal CERCLIS NFRAP site list</i>								
SEMS-ARCHIVE	0.500		1	0	0	NR	NR	1
<i>Federal RCRA CORRACTS facilities list</i>								
CORRACTS	1.000		0	0	0	0	NR	0
<i>Federal RCRA non-CORRACTS TSD facilities list</i>								
RCRA-TSDF	0.500		0	0	0	NR	NR	0
<i>Federal RCRA generators list</i>								
RCRA-LQG	0.250	1	0	0	NR	NR	NR	1
RCRA-SQG	0.250	1	4	1	NR	NR	NR	6
RCRA-VSQG	0.250		0	0	NR	NR	NR	0
<i>Federal institutional controls / engineering controls registries</i>								
LUCIS	0.500		0	0	0	NR	NR	0
US ENG CONTROLS	0.500		0	0	0	NR	NR	0
US INST CONTROLS	0.500		0	0	0	NR	NR	0
<i>Federal ERNS list</i>								
ERNS	0.001		0	NR	NR	NR	NR	0
<i>State- and tribal - equivalent NPL</i>								
RESPONSE	1.000		0	0	0	0	NR	0
<i>State- and tribal - equivalent CERCLIS</i>								
ENVIROSTOR	1.000		2	0	2	1	NR	5
<i>State and tribal landfill and/or solid waste disposal site lists</i>								
SWF/LF	0.500		0	0	0	NR	NR	0
<i>State and tribal leaking storage tank lists</i>								
LUST	0.500	1	4	4	3	NR	NR	12

MAP FINDINGS SUMMARY

Database	Search Distance (Miles)	Target Property	< 1/8	1/8 - 1/4	1/4 - 1/2	1/2 - 1	> 1	Total Plotted
INDIAN LUST	0.500		0	0	0	NR	NR	0
CPS-SLIC	0.500	1	0	0	0	NR	NR	1
State and tribal registered storage tank lists								
FEMA UST	0.250		0	0	NR	NR	NR	0
UST	0.250		2	2	NR	NR	NR	4
AST	0.250		0	0	NR	NR	NR	0
INDIAN UST	0.250		0	0	NR	NR	NR	0
State and tribal voluntary cleanup sites								
INDIAN VCP	0.500		0	0	0	NR	NR	0
VCP	0.500		1	0	0	NR	NR	1
State and tribal Brownfields sites								
BROWNFIELDS	0.500	1	0	0	0	NR	NR	1
ADDITIONAL ENVIRONMENTAL RECORDS								
Local Brownfield lists								
US BROWNFIELDS	0.500		0	0	0	NR	NR	0
Local Lists of Landfill / Solid Waste Disposal Sites								
WMUDS/SWAT	0.500		0	0	0	NR	NR	0
SWRCY	0.500		1	0	0	NR	NR	1
HAULERS	0.001		0	NR	NR	NR	NR	0
INDIAN ODI	0.500		0	0	0	NR	NR	0
DEBRIS REGION 9	0.500		0	0	0	NR	NR	0
ODI	0.500		0	0	0	NR	NR	0
IHS OPEN DUMPS	0.500		0	0	0	NR	NR	0
Local Lists of Hazardous waste / Contaminated Sites								
US HIST CDL	0.001		0	NR	NR	NR	NR	0
HIST Cal-Sites	1.000		0	0	0	0	NR	0
SCH	0.250		0	0	NR	NR	NR	0
CDL	0.001		0	NR	NR	NR	NR	0
CERS HAZ WASTE	0.250		6	9	NR	NR	NR	15
Toxic Pits	1.000		0	0	0	0	NR	0
US CDL	0.001		0	NR	NR	NR	NR	0
PFAS	0.500		0	0	0	NR	NR	0
Local Lists of Registered Storage Tanks								
SWEEPS UST	0.250	1	3	3	NR	NR	NR	7
HIST UST	0.250		3	6	NR	NR	NR	9
CERS TANKS	0.250		1	2	NR	NR	NR	3
CA FID UST	0.250	1	3	3	NR	NR	NR	7
Local Land Records								
LIENS	0.001		0	NR	NR	NR	NR	0

MAP FINDINGS SUMMARY

Database	Search Distance (Miles)	Target Property	< 1/8	1/8 - 1/4	1/4 - 1/2	1/2 - 1	> 1	Total Plotted
LIENS 2	0.001		0	NR	NR	NR	NR	0
DEED	0.500		0	0	0	NR	NR	0
Records of Emergency Release Reports								
HMIRS	0.001		0	NR	NR	NR	NR	0
CHMIRS	0.001		0	NR	NR	NR	NR	0
LDS	0.001		0	NR	NR	NR	NR	0
MCS	0.001		0	NR	NR	NR	NR	0
SPILLS 90	0.001		0	NR	NR	NR	NR	0
Other Ascertainable Records								
RCRA NonGen / NLR	0.250	1	13	15	NR	NR	NR	29
FUDS	1.000		0	0	0	0	NR	0
DOD	1.000		0	0	0	0	NR	0
SCRD DRYCLEANERS	0.500		0	0	0	NR	NR	0
US FIN ASSUR	0.001		0	NR	NR	NR	NR	0
EPA WATCH LIST	0.001		0	NR	NR	NR	NR	0
2020 COR ACTION	0.250		0	0	NR	NR	NR	0
TSCA	0.001		0	NR	NR	NR	NR	0
TRIS	0.001		0	NR	NR	NR	NR	0
SSTS	0.001		0	NR	NR	NR	NR	0
ROD	1.000		0	0	0	0	NR	0
RMP	0.001		0	NR	NR	NR	NR	0
RAATS	0.001		0	NR	NR	NR	NR	0
PRP	0.001		0	NR	NR	NR	NR	0
PADS	0.001		0	NR	NR	NR	NR	0
ICIS	0.001		0	NR	NR	NR	NR	0
FTTS	0.001		0	NR	NR	NR	NR	0
MLTS	0.001		0	NR	NR	NR	NR	0
COAL ASH DOE	0.001		0	NR	NR	NR	NR	0
COAL ASH EPA	0.500		0	0	0	NR	NR	0
PCB TRANSFORMER	0.001		0	NR	NR	NR	NR	0
RADINFO	0.001		0	NR	NR	NR	NR	0
HIST FTTS	0.001		0	NR	NR	NR	NR	0
DOT OPS	0.001		0	NR	NR	NR	NR	0
CONSENT	1.000		0	0	0	0	NR	0
INDIAN RESERV	1.000		0	0	0	0	NR	0
FUSRAP	1.000		0	0	0	0	NR	0
UMTRA	0.500		0	0	0	NR	NR	0
LEAD SMELTERS	0.001		0	NR	NR	NR	NR	0
US AIRS	0.001		0	NR	NR	NR	NR	0
US MINES	0.250		0	0	NR	NR	NR	0
ABANDONED MINES	0.250		0	0	NR	NR	NR	0
FINDS	0.001	4	0	NR	NR	NR	NR	4
DOCKET HWC	0.001		0	NR	NR	NR	NR	0
UXO	1.000		0	0	0	0	NR	0
ECHO	0.001	2	0	NR	NR	NR	NR	2
FUELS PROGRAM	0.250		0	0	NR	NR	NR	0
CA BOND EXP. PLAN	1.000		0	0	0	0	NR	0
Cortese	0.500	1	2	2	2	NR	NR	7
CUPA Listings	0.250		0	0	NR	NR	NR	0

MAP FINDINGS SUMMARY

Database	Search Distance (Miles)	Target Property	< 1/8	1/8 - 1/4	1/4 - 1/2	1/2 - 1	> 1	Total Plotted
DRYCLEANERS	0.250	1	5	7	NR	NR	NR	13
EMI	0.001		0	NR	NR	NR	NR	0
ENF	0.001		0	NR	NR	NR	NR	0
Financial Assurance	0.001		0	NR	NR	NR	NR	0
HAZNET	0.001	3	0	NR	NR	NR	NR	3
ICE	0.001		0	NR	NR	NR	NR	0
HIST CORTESE	0.500	1	2	2	2	NR	NR	7
HWP	1.000		0	0	0	0	NR	0
HWT	0.250		0	0	NR	NR	NR	0
MINES	0.250		0	0	NR	NR	NR	0
MWMP	0.250		0	0	NR	NR	NR	0
NPDES	0.001		0	NR	NR	NR	NR	0
PEST LIC	0.001		0	NR	NR	NR	NR	0
PROC	0.500		0	0	0	NR	NR	0
Notify 65	1.000		0	0	0	0	NR	0
UIC	0.001		0	NR	NR	NR	NR	0
UIC GEO	0.001		0	NR	NR	NR	NR	0
WASTEWATER PITS	0.500		0	0	0	NR	NR	0
WDS	0.001		0	NR	NR	NR	NR	0
WIP	0.250		0	0	NR	NR	NR	0
MILITARY PRIV SITES	0.001		0	NR	NR	NR	NR	0
PROJECT	0.001		0	NR	NR	NR	NR	0
WDR	0.001		0	NR	NR	NR	NR	0
CIWQS	0.001		0	NR	NR	NR	NR	0
CERS	0.001	3	0	NR	NR	NR	NR	3
NON-CASE INFO	0.001		0	NR	NR	NR	NR	0
OTHER OIL GAS	0.001		0	NR	NR	NR	NR	0
PROD WATER PONDS	0.001		0	NR	NR	NR	NR	0
SAMPLING POINT	0.001		0	NR	NR	NR	NR	0
WELL STIM PROJ	0.001		0	NR	NR	NR	NR	0
MINES MRDS	0.001		0	NR	NR	NR	NR	0
HWTS	TP	6	NR	NR	NR	NR	NR	6

EDR HIGH RISK HISTORICAL RECORDS

EDR Exclusive Records

EDR MGP	1.000		0	0	0	0	NR	0
EDR Hist Auto	0.125	1	1	NR	NR	NR	NR	2
EDR Hist Cleaner	0.125	1	2	NR	NR	NR	NR	3

EDR RECOVERED GOVERNMENT ARCHIVES

Exclusive Recovered Govt. Archives

RGA LF	0.001		0	NR	NR	NR	NR	0
RGA LUST	0.001	2	0	NR	NR	NR	NR	2

-- Totals -- 33 56 56 9 1 0 155

MAP FINDINGS SUMMARY

<u>Database</u>	<u>Search Distance (Miles)</u>	<u>Target Property</u>	<u>< 1/8</u>	<u>1/8 - 1/4</u>	<u>1/4 - 1/2</u>	<u>1/2 - 1</u>	<u>> 1</u>	<u>Total Plotted</u>
-----------------	--	----------------------------	-----------------	------------------	------------------	----------------	---------------	--------------------------

NOTES:

TP = Target Property

NR = Not Requested at this Search Distance

Sites may be listed in more than one database

MAP FINDINGS

Map ID
 Direction
 Distance
 Elevation

Site

Database(s)

EDR ID Number
 EPA ID Number

A1 **TESORO GASOLINE DIGAS RIVERSIDE**
Target **10451 MAGNOLIA AVE**
Property **RIVERSIDE, CA 92505**

HWTS **S124741690**
 N/A

Site 1 of 18 in cluster A

Actual:
732 ft.

HWTS:
 Name: TESORO GASOLINE DIGAS RIVERSIDE
 Address: 10451 MAGNOLIA AVE
 Address 2: Not reported
 City,State,Zip: RIVERSIDE, CA 925051811
 EPA ID: CAD000627927
 Inactive Date: 06/30/1998
 Create Date: 07/23/1982
 Last Act Date: 09/04/2007
 Mailing Name: Not reported
 Mailing Address: PO BOX 6004
 Mailing Address 2: Not reported
 Mailing City,State,Zip: SAN RAMON, CA 94583
 Owner Name: TESORO GASOLINE MKTG CO
 Owner Address: PO BOX 6004
 Owner Address 2: Not reported
 Owner City,State,Zip: SAN RAMON, CA 94583
 Contact Name: KATHY NORRIS-SLUSHER
 Contact Address: INACT PER NONDELIVERABLE VQ98 - NK
 Contact Address 2: Not reported
 City,State,Zip: --, 99 --

A2 **UNOCAL SERVICE STATION #6975**
Target **10451 MAGNOLIA AVENUE**
Property **RIVERSIDE, CA 92503**

HAZNET **S113040654**
 HWTS **N/A**

Site 2 of 18 in cluster A

Actual:
732 ft.

HAZNET:
 Name: UNOCAL SERVICE STATION #6975
 Address: 10451 MAGNOLIA AVENUE
 Address 2: Not reported
 City,State,Zip: RIVERSIDE, CA 925030000
 Contact: CHRISTOPHER Z HILL
 Telephone: 7144286802
 Mailing Name: Not reported
 Mailing Address: PO BOX 25376

 Year: 1997
 Gepaid: CAL000046669
 TSD EPA ID: CAT080013352
 CA Waste Code: 241 - Tank bottom waste
 Disposal Method: R01 - Recycler
 Tons: 3.753

 Year: 1991
 Gepaid: CAL000046669
 TSD EPA ID: CAT080013352
 CA Waste Code: 343 - Unspecified organic liquid mixture
 Disposal Method: R01 - Recycler
 Tons: 0.0208

Map ID
Direction
Distance
Elevation

MAP FINDINGS

Site

Database(s)

EDR ID Number
EPA ID Number

UNOCAL SERVICE STATION #6975 (Continued)

S113040654

Additional Info:

Year: 1997
Gen EPA ID: CAL000046669

Shipment Date: 19971218
Creation Date: 3/31/1998 0:00:00
Receipt Date: 19971219
Manifest ID: 96701972
Trans EPA ID: CAL922125668
Trans Name: Not reported
Trans 2 EPA ID: Not reported
Trans 2 Name: Not reported
TSDf EPA ID: CAT080013352
Trans Name: Not reported
TSDf Alt EPA ID: CAT080013352
TSDf Alt Name: Not reported
CA Waste Code: 241 - Tank bottom waste 251 Still bottoms with halogenated organics
RCRA Code: Not reported
Disposal Method: R01 - Recycler
Quantity Tons: 3.753
Waste Quantity: 900
Quantity Unit: G
Additional Code 1: Not reported
Additional Code 2: Not reported
Additional Code 3: Not reported
Additional Code 4: Not reported
Additional Code 5: Not reported

HWTS:

Name: UNOCAL SERVICE STATION #6975
Address: 10451 MAGNOLIA AVENUE
Address 2: Not reported
City,State,Zip: RIVERSIDE, CA 925030000
EPA ID: CAL000046669
Inactive Date: 06/30/1997
Create Date: 02/15/1991
Last Act Date: 12/30/1997
Mailing Name: HAZMAT COMPL COORD, RM 9001
Mailing Address: PO BOX 25376
Mailing Address 2: Not reported
Mailing City,State,Zip: SANTA ANA, CA 927995376
Owner Name: UNION OIL COMPANY OF CALIFORNIA
Owner Address: DBA UNOCAL
Owner Address 2: Not reported
Owner City,State,Zip: EL SEGUNDO, CA 902450000
Contact Name: CHRISTOPHER Z HILL
Contact Address: PO BOX 25376 CANX VQ97 CC
Contact Address 2: Not reported
City,State,Zip: SANTA ANA, CA 927995376

Map ID
Direction
Distance
Elevation

MAP FINDINGS

EDR ID Number
EPA ID Number

A3 **1 HR. EXPRESS CLEANERS, C. CHEBELEU, DBA** **DRYCLEANERS** **S121694007**
Target **10491 MAGNOLIA AVE SUITE C**
Property **RIVERSIDE, CA 92505** **N/A**

Site 3 of 18 in cluster A

Actual: DRYCLEAN SOUTH COAST:
732 ft. Name: 1 HR. EXPRESS CLEANERS, C. CHEBELEU, DBA
Address: 10491 MAGNOLIA AVE SUITE C
City,State,Zip: RIVERSIDE, CA 92505
Facility ID: 113783
Application Number: 332883
Permit Number: F9728
Status: O
Representative Name: CHRISTOPHER CHEBELEU
Representative Telephone: 951 6878669
Permit Status: INACT_NR
BCAT Number: 000603
BCAT Description: DRY CLEANING, DRY-TO-DRY NV, W/ SIC, PERC
CCAT Number: Not reported
CCAT Description: Not reported
UTM East: 456.9670105
UTM North: 3752.0559082

A4 **UNOCAL** **RGALUST** **S114714104**
Target **10451 MAGNOLIA AVENUE**
Property **RIVERSIDE, CA** **N/A**

Site 4 of 18 in cluster A

Actual: RGA LUST:
732 ft. Name: UNOCAL
Address: 10451 MAGNOLIA AVENUE
City: RIVERSIDE
State: RIVERSIDE
1998 UNOCAL 10451 MAGNOLIA AVENUE

A5 **UNOCAL #6975** **LUST** **S101631157**
Target **10451 MAGNOLIA AVE** **SWEEPS UST** **N/A**
Property **RIVERSIDE, CA 92503** **CA FID UST**
Cortese
HIST CORTESE
CERS

Site 5 of 18 in cluster A

Actual: LUST REG 8:
732 ft. Name: UNOCAL #6975
Address: 10451 MAGNOLIA AVE
City: RIVERSIDE
Region: 8
County: Riverside
Regional Board: Santa Ana Region
Facility Status: Pollution Characterization
Case Number: 083303117T
Local Case Num: 971271
Case Type: Aquifer affected
Substance: Gasoline
Qty Leaked: Not reported
Abate Method: Not reported

Map ID
Direction
Distance
Elevation

MAP FINDINGS

Site

Database(s)

EDR ID Number
EPA ID Number

UNOCAL #6975 (Continued)

S101631157

Cross Street:	TYLER
Enf Type:	SEL
Funding:	Not reported
How Discovered:	Not reported
How Stopped:	Not reported
Leak Cause:	Not reported
Leak Source:	Not reported
Global ID:	T0606500513
How Stopped Date:	Not reported
Enter Date:	2/11/1998
Date Confirmation of Leak Began:	Not reported
Date Preliminary Assessment Began:	4/1/1998
Discover Date:	12/22/1997
Enforcement Date:	Not reported
Close Date:	Not reported
Date Prelim Assessment Workplan Submitted:	1/15/1998
Date Pollution Characterization Began:	7/1/2004
Date Remediation Plan Submitted:	Not reported
Date Remedial Action Underway:	Not reported
Date Post Remedial Action Monitoring:	Not reported
Enter Date:	2/11/1998
GW Qualifies:	=
Soil Qualifies:	=
Operator:	Not reported
Facility Contact:	Not reported
Interim:	Not reported
Oversite Program:	LUST
Latitude:	33.91060439
Longitude:	-117.4644691
MTBE Date:	9/11/1998
Max MTBE GW:	500
MTBE Concentration:	8
Max MTBE Soil:	.63
MTBE Fuel:	1
MTBE Tested:	MTBE Detected. Site tested for MTBE & MTBE detected
MTBE Class:	*
Staff:	NOM
Staff Initials:	UNK
Lead Agency:	Regional Board
Local Agency:	33000L
Hydr Basin #:	UPPER SANTA ANA VALL
Beneficial:	Not reported
Priority:	Not reported
Cleanup Fund Id:	Not reported
Work Suspended:	Not reported
Summary:	ADDITIONAL RP: INMOSTRAT CORP., 2121 AVENUE OF THE STARS, LOS ANGELES, CA 90067 APRIL 1998 5 GW MW INSTALLED.

LUST:

Name:	UNOCAL #6975
Address:	10451 MAGNOLIA AVE
City,State,Zip:	RIVERSIDE, CA 92503
Lead Agency:	SANTA ANA RWQCB (REGION 8)
Case Type:	LUST Cleanup Site
Geo Track:	http://geotracker.waterboards.ca.gov/profile_report.asp?global_id=T0606500513
Global Id:	T0606500513
Latitude:	33.910604389

Map ID
Direction
Distance
Elevation

MAP FINDINGS

Site

Database(s)

EDR ID Number
EPA ID Number

UNOCAL #6975 (Continued)

S101631157

Longitude: -117.464469142
Status: Open - Inactive
Status Date: 07/27/2015
Case Worker: SCM
RB Case Number: 083303117T
Local Agency: Not reported
File Location: Regional Board
Local Case Number: 971271
Potential Media Affect: Aquifer used for drinking water supply
Potential Contaminants of Concern: Gasoline
Site History: .

LUST:

Global Id: T0606500513
Contact Type: Regional Board Caseworker
Contact Name: SAMANTHA MAK
Organization Name: SANTA ANA RWQCB (REGION 8)
Address: 3737 Main Street
City: RIVERSIDE
Email: samantha.mak@waterboards.ca.gov
Phone Number: 9513202007

LUST:

Global Id: T0606500513
Action Type: ENFORCEMENT
Date: 04/04/2006
Action: Technical Correspondence / Assistance / Other

Global Id: T0606500513
Action Type: ENFORCEMENT
Date: 01/19/2006
Action: Staff Letter

Global Id: T0606500513
Action Type: ENFORCEMENT
Date: 11/09/2005
Action: * Verbal Communication

Global Id: T0606500513
Action Type: ENFORCEMENT
Date: 04/19/2006
Action: Technical Correspondence / Assistance / Other

Global Id: T0606500513
Action Type: ENFORCEMENT
Date: 08/08/2007
Action: Technical Correspondence / Assistance / Other

Global Id: T0606500513
Action Type: ENFORCEMENT
Date: 06/21/2005
Action: Meeting

Global Id: T0606500513
Action Type: ENFORCEMENT
Date: 04/28/2005
Action: Staff Letter

Map ID
Direction
Distance
Elevation

MAP FINDINGS

Site

Database(s)

EDR ID Number
EPA ID Number

UNOCAL #6975 (Continued)

S101631157

Global Id: T0606500513
Action Type: ENFORCEMENT
Date: 05/17/2006
Action: Staff Letter

Global Id: T0606500513
Action Type: ENFORCEMENT
Date: 10/16/2006
Action: Technical Correspondence / Assistance / Other

Global Id: T0606500513
Action Type: ENFORCEMENT
Date: 06/20/2006
Action: Verbal Communication

Global Id: T0606500513
Action Type: ENFORCEMENT
Date: 05/18/2006
Action: Verbal Communication

Global Id: T0606500513
Action Type: ENFORCEMENT
Date: 08/02/2010
Action: Staff Letter

Global Id: T0606500513
Action Type: ENFORCEMENT
Date: 03/15/2016
Action: Email Correspondence

Global Id: T0606500513
Action Type: ENFORCEMENT
Date: 04/04/2006
Action: Staff Letter

Global Id: T0606500513
Action Type: ENFORCEMENT
Date: 08/14/2003
Action: Staff Letter

Global Id: T0606500513
Action Type: ENFORCEMENT
Date: 04/21/2016
Action: Access Agreement

Global Id: T0606500513
Action Type: RESPONSE
Date: 10/30/2004
Action: Monitoring Report - Quarterly

Global Id: T0606500513
Action Type: RESPONSE
Date: 07/23/2003
Action: Other Report / Document

Global Id: T0606500513
Action Type: RESPONSE

Map ID
Direction
Distance
Elevation

MAP FINDINGS

Site

Database(s)

EDR ID Number
EPA ID Number

UNOCAL #6975 (Continued)

S101631157

Date: 07/01/2004
Action: Soil and Water Investigation Workplan

Global Id: T0606500513
Action Type: RESPONSE
Date: 04/30/2004
Action: Monitoring Report - Quarterly

Global Id: T0606500513
Action Type: RESPONSE
Date: 04/30/2004
Action: Other Report / Document

Global Id: T0606500513
Action Type: RESPONSE
Date: 07/21/2003
Action: Monitoring Report - Quarterly

Global Id: T0606500513
Action Type: RESPONSE
Date: 06/25/2003
Action: Other Report / Document

Global Id: T0606500513
Action Type: RESPONSE
Date: 06/24/2003
Action: Soil and Water Investigation Workplan

Global Id: T0606500513
Action Type: RESPONSE
Date: 06/15/2003
Action: Monitoring Report - Quarterly

Global Id: T0606500513
Action Type: RESPONSE
Date: 10/30/2003
Action: Monitoring Report - Quarterly

Global Id: T0606500513
Action Type: RESPONSE
Date: 11/30/2010
Action: Monitoring Report - Quarterly

Global Id: T0606500513
Action Type: RESPONSE
Date: 08/01/2011
Action: Soil and Water Investigation Workplan

Global Id: T0606500513
Action Type: RESPONSE
Date: 01/05/2011
Action: Monitoring Report - Other

Global Id: T0606500513
Action Type: RESPONSE
Date: 03/03/2011
Action: Other Report / Document

Map ID
Direction
Distance
Elevation

MAP FINDINGS

Site

Database(s)

EDR ID Number
EPA ID Number

UNOCAL #6975 (Continued)

S101631157

Global Id:	T0606500513
Action Type:	RESPONSE
Date:	11/13/2018
Action:	Monitoring Report - Other
Global Id:	T0606500513
Action Type:	RESPONSE
Date:	09/19/2018
Action:	Correspondence
Global Id:	T0606500513
Action Type:	RESPONSE
Date:	01/03/2019
Action:	Email Correspondence
Global Id:	T0606500513
Action Type:	RESPONSE
Date:	12/17/2018
Action:	Email Correspondence
Global Id:	T0606500513
Action Type:	ENFORCEMENT
Date:	03/27/2007
Action:	Verbal Communication
Global Id:	T0606500513
Action Type:	ENFORCEMENT
Date:	05/18/2007
Action:	Verbal Enforcement
Global Id:	T0606500513
Action Type:	ENFORCEMENT
Date:	11/20/2007
Action:	Technical Correspondence / Assistance / Other
Global Id:	T0606500513
Action Type:	ENFORCEMENT
Date:	03/01/2007
Action:	Staff Letter
Global Id:	T0606500513
Action Type:	ENFORCEMENT
Date:	09/18/2007
Action:	Technical Correspondence / Assistance / Other
Global Id:	T0606500513
Action Type:	ENFORCEMENT
Date:	06/08/2007
Action:	Staff Letter
Global Id:	T0606500513
Action Type:	ENFORCEMENT
Date:	06/27/2008
Action:	Staff Letter
Global Id:	T0606500513
Action Type:	ENFORCEMENT

Map ID
Direction
Distance
Elevation

MAP FINDINGS

Site

Database(s)

EDR ID Number
EPA ID Number

UNOCAL #6975 (Continued)

S101631157

Date: 06/09/2008
Action: Technical Correspondence / Assistance / Other

Global Id: T0606500513
Action Type: ENFORCEMENT
Date: 12/10/2010
Action: Staff Letter

Global Id: T0606500513
Action Type: ENFORCEMENT
Date: 08/24/2011
Action: Staff Letter

Global Id: T0606500513
Action Type: Other
Date: 12/22/1997
Action: Leak Discovery

Global Id: T0606500513
Action Type: RESPONSE
Date: 04/21/2006
Action: Soil and Water Investigation Report

Global Id: T0606500513
Action Type: RESPONSE
Date: 03/30/2005
Action: Soil and Water Investigation Workplan

Global Id: T0606500513
Action Type: RESPONSE
Date: 07/30/2004
Action: Monitoring Report - Quarterly

Global Id: T0606500513
Action Type: RESPONSE
Date: 01/07/2005
Action: Soil and Water Investigation Report

Global Id: T0606500513
Action Type: RESPONSE
Date: 06/08/2011
Action: Correspondence

Global Id: T0606500513
Action Type: RESPONSE
Date: 02/02/2011
Action: Verbal Communication

Global Id: T0606500513
Action Type: RESPONSE
Date: 06/11/2012
Action: Other Report / Document

Global Id: T0606500513
Action Type: RESPONSE
Date: 02/25/2011
Action: Correspondence

Map ID
Direction
Distance
Elevation

MAP FINDINGS

Site

Database(s)

EDR ID Number
EPA ID Number

UNOCAL #6975 (Continued)

S101631157

Global Id:	T0606500513
Action Type:	RESPONSE
Date:	03/14/2011
Action:	Verbal Communication
Global Id:	T0606500513
Action Type:	RESPONSE
Date:	06/23/2011
Action:	Correspondence
Global Id:	T0606500513
Action Type:	RESPONSE
Date:	07/01/2011
Action:	Remedial Progress Report
Global Id:	T0606500513
Action Type:	RESPONSE
Date:	05/31/2011
Action:	Correspondence
Global Id:	T0606500513
Action Type:	RESPONSE
Date:	07/30/2011
Action:	Monitoring Report - Semi-Annually
Global Id:	T0606500513
Action Type:	RESPONSE
Date:	02/01/2012
Action:	Site Assessment Report
Global Id:	T0606500513
Action Type:	RESPONSE
Date:	02/02/2017
Action:	Email Correspondence
Global Id:	T0606500513
Action Type:	RESPONSE
Date:	10/11/2018
Action:	Verbal Communication
Global Id:	T0606500513
Action Type:	RESPONSE
Date:	05/07/2018
Action:	Email Correspondence
Global Id:	T0606500513
Action Type:	RESPONSE
Date:	09/26/2018
Action:	Email Correspondence
Global Id:	T0606500513
Action Type:	RESPONSE
Date:	07/18/2018
Action:	Email Correspondence
Global Id:	T0606500513
Action Type:	RESPONSE

Map ID
Direction
Distance
Elevation

MAP FINDINGS

Site

Database(s)

EDR ID Number
EPA ID Number

UNOCAL #6975 (Continued)

S101631157

Date: 07/20/2017
Action: Email Correspondence

Global Id: T0606500513
Action Type: RESPONSE
Date: 08/24/2018
Action: Email Correspondence

Global Id: T0606500513
Action Type: RESPONSE
Date: 12/03/2010
Action: Soil and Water Investigation Workplan - Regulator Responded

Global Id: T0606500513
Action Type: RESPONSE
Date: 08/01/2013
Action: Soil Vapor Intrusion Investigation Report - Regulator Responded

Global Id: T0606500513
Action Type: RESPONSE
Date: 01/30/2014
Action: Monitoring Report - Quarterly - Regulator Responded

Global Id: T0606500513
Action Type: RESPONSE
Date: 01/30/2014
Action: Remedial Progress Report - Regulator Responded

Global Id: T0606500513
Action Type: RESPONSE
Date: 03/28/2014
Action: Other Workplan - Regulator Responded

Global Id: T0606500513
Action Type: RESPONSE
Date: 05/19/2014
Action: Correspondence - Regulator Responded

Global Id: T0606500513
Action Type: RESPONSE
Date: 05/08/2015
Action: Email Correspondence - Regulator Responded

Global Id: T0606500513
Action Type: RESPONSE
Date: 10/30/2014
Action: Conceptual Site Model - Regulator Responded

Global Id: T0606500513
Action Type: RESPONSE
Date: 02/18/2016
Action: Other Report / Document - Regulator Responded

Global Id: T0606500513
Action Type: ENFORCEMENT
Date: 01/29/2008
Action: Technical Correspondence / Assistance / Other

Map ID
Direction
Distance
Elevation

MAP FINDINGS

Site

Database(s)

EDR ID Number
EPA ID Number

UNOCAL #6975 (Continued)

S101631157

Global Id: T0606500513
Action Type: ENFORCEMENT
Date: 09/27/2007
Action: Meeting

Global Id: T0606500513
Action Type: ENFORCEMENT
Date: 09/22/2007
Action: Site Visit / Inspection / Sampling

Global Id: T0606500513
Action Type: ENFORCEMENT
Date: 10/01/2007
Action: Staff Letter

Global Id: T0606500513
Action Type: ENFORCEMENT
Date: 04/02/2008
Action: Verbal Communication

Global Id: T0606500513
Action Type: ENFORCEMENT
Date: 05/15/2008
Action: Technical Correspondence / Assistance / Other

Global Id: T0606500513
Action Type: ENFORCEMENT
Date: 05/06/2008
Action: Verbal Communication

Global Id: T0606500513
Action Type: ENFORCEMENT
Date: 06/30/2008
Action: Verbal Communication

Global Id: T0606500513
Action Type: ENFORCEMENT
Date: 03/23/2012
Action: Staff Letter

Global Id: T0606500513
Action Type: ENFORCEMENT
Date: 03/23/2012
Action: Staff Letter

Global Id: T0606500513
Action Type: ENFORCEMENT
Date: 03/03/2003
Action: File review - #RCDEH upload file 3/3/2003

Global Id: T0606500513
Action Type: Other
Date: 12/18/1997
Action: Leak Stopped

Global Id: T0606500513
Action Type: RESPONSE

Map ID
Direction
Distance
Elevation

MAP FINDINGS

Site

Database(s)

EDR ID Number
EPA ID Number

UNOCAL #6975 (Continued)

S101631157

Date: 04/15/2005
Action: Monitoring Report - Quarterly

Global Id: T0606500513
Action Type: RESPONSE
Date: 01/24/2005
Action: CAP/RAP - Feasibility Study Report

Global Id: T0606500513
Action Type: RESPONSE
Date: 03/06/2006
Action: Other Report / Document

Global Id: T0606500513
Action Type: RESPONSE
Date: 04/21/2006
Action: Other Report / Document

Global Id: T0606500513
Action Type: RESPONSE
Date: 10/25/2011
Action: Correspondence

Global Id: T0606500513
Action Type: RESPONSE
Date: 10/30/2011
Action: Monitoring Report - Quarterly

Global Id: T0606500513
Action Type: RESPONSE
Date: 10/24/2011
Action: Correspondence

Global Id: T0606500513
Action Type: RESPONSE
Date: 09/23/2011
Action: Correspondence

Global Id: T0606500513
Action Type: RESPONSE
Date: 07/21/2011
Action: Correspondence

Global Id: T0606500513
Action Type: RESPONSE
Date: 11/22/2011
Action: Correspondence

Global Id: T0606500513
Action Type: RESPONSE
Date: 09/26/2011
Action: Other Workplan

Global Id: T0606500513
Action Type: RESPONSE
Date: 02/29/2012
Action: Correspondence

Map ID
Direction
Distance
Elevation

MAP FINDINGS

Site

Database(s)

EDR ID Number
EPA ID Number

UNOCAL #6975 (Continued)

S101631157

Global Id:	T0606500513
Action Type:	RESPONSE
Date:	01/30/2012
Action:	Monitoring Report - Quarterly
Global Id:	T0606500513
Action Type:	RESPONSE
Date:	03/28/2012
Action:	Correspondence
Global Id:	T0606500513
Action Type:	RESPONSE
Date:	03/09/2012
Action:	Verbal Communication
Global Id:	T0606500513
Action Type:	REMEDIATION
Date:	08/12/2004
Action:	Free Product Removal
Global Id:	T0606500513
Action Type:	REMEDIATION
Date:	11/09/2010
Action:	Other (Use Description Field)
Global Id:	T0606500513
Action Type:	REMEDIATION
Date:	08/13/2013
Action:	In Situ Physical/Chemical Treatment (other than SVE)
Global Id:	T0606500513
Action Type:	REMEDIATION
Date:	10/15/2012
Action:	Soil Vapor Extraction (SVE)
Global Id:	T0606500513
Action Type:	ENFORCEMENT
Date:	05/23/2008
Action:	Staff Letter
Global Id:	T0606500513
Action Type:	ENFORCEMENT
Date:	06/05/2007
Action:	Technical Correspondence / Assistance / Other
Global Id:	T0606500513
Action Type:	ENFORCEMENT
Date:	11/21/2007
Action:	Staff Letter
Global Id:	T0606500513
Action Type:	ENFORCEMENT
Date:	06/23/2005
Action:	* Verbal Communication
Global Id:	T0606500513
Action Type:	ENFORCEMENT

Map ID
Direction
Distance
Elevation

MAP FINDINGS

Site

Database(s)

EDR ID Number
EPA ID Number

UNOCAL #6975 (Continued)

S101631157

Date: 01/27/2006
Action: * Verbal Communication

Global Id: T0606500513
Action Type: ENFORCEMENT
Date: 08/09/2018
Action: Meeting

Global Id: T0606500513
Action Type: ENFORCEMENT
Date: 08/23/2018
Action: Meeting

Global Id: T0606500513
Action Type: RESPONSE
Date: 01/30/2005
Action: Monitoring Report - Quarterly

Global Id: T0606500513
Action Type: RESPONSE
Date: 04/21/2006
Action: Unknown

Global Id: T0606500513
Action Type: RESPONSE
Date: 05/14/2012
Action: Monitoring Report - Quarterly

Global Id: T0606500513
Action Type: RESPONSE
Date: 05/04/2012
Action: Correspondence

Global Id: T0606500513
Action Type: RESPONSE
Date: 07/16/2012
Action: Monitoring Report - Quarterly

Global Id: T0606500513
Action Type: ENFORCEMENT
Date: 05/22/2008
Action: Verbal Communication

Global Id: T0606500513
Action Type: ENFORCEMENT
Date: 01/08/2008
Action: Verbal Communication

Global Id: T0606500513
Action Type: Other
Date: 01/13/1998
Action: Leak Reported

Global Id: T0606500513
Action Type: RESPONSE
Date: 04/30/2006
Action: Monitoring Report - Quarterly

Map ID
Direction
Distance
Elevation

MAP FINDINGS

Site

Database(s)

EDR ID Number
EPA ID Number

UNOCAL #6975 (Continued)

S101631157

Global Id: T0606500513
Action Type: RESPONSE
Date: 06/23/2005
Action: Tank Removal Report / UST Sampling Report

Global Id: T0606500513
Action Type: RESPONSE
Date: 06/30/2005
Action: Monitoring Report - Quarterly

Global Id: T0606500513
Action Type: RESPONSE
Date: 09/30/2005
Action: Monitoring Report - Quarterly

Global Id: T0606500513
Action Type: RESPONSE
Date: 05/15/2008
Action: Well Installation Report

Global Id: T0606500513
Action Type: RESPONSE
Date: 10/30/2006
Action: Monitoring Report - Quarterly

Global Id: T0606500513
Action Type: RESPONSE
Date: 06/30/2006
Action: Monitoring Report - Quarterly

Global Id: T0606500513
Action Type: RESPONSE
Date: 10/25/2012
Action: Correspondence

Global Id: T0606500513
Action Type: RESPONSE
Date: 10/16/2012
Action: Correspondence

Global Id: T0606500513
Action Type: RESPONSE
Date: 01/15/2013
Action: Monitoring Report - Quarterly

Global Id: T0606500513
Action Type: RESPONSE
Date: 10/15/2012
Action: Monitoring Report - Quarterly

Global Id: T0606500513
Action Type: RESPONSE
Date: 04/15/2013
Action: Monitoring Report - Quarterly

Global Id: T0606500513
Action Type: RESPONSE

Map ID
Direction
Distance
Elevation

MAP FINDINGS

Site

Database(s)

EDR ID Number
EPA ID Number

UNOCAL #6975 (Continued)

S101631157

Date: 12/06/2012
Action: Correspondence

Global Id: T0606500513
Action Type: RESPONSE
Date: 07/15/2013
Action: Monitoring Report - Quarterly

Global Id: T0606500513
Action Type: RESPONSE
Date: 10/22/2013
Action: Monitoring Report - Quarterly

Global Id: T0606500513
Action Type: RESPONSE
Date: 10/08/2012
Action: Correspondence

Global Id: T0606500513
Action Type: RESPONSE
Date: 02/07/2013
Action: Remedial Progress Report

Global Id: T0606500513
Action Type: RESPONSE
Date: 02/18/2013
Action: Correspondence

Global Id: T0606500513
Action Type: ENFORCEMENT
Date: 09/10/2007
Action: Technical Correspondence / Assistance / Other

Global Id: T0606500513
Action Type: ENFORCEMENT
Date: 12/10/2008
Action: Meeting

Global Id: T0606500513
Action Type: ENFORCEMENT
Date: 02/11/2009
Action: Staff Letter

Global Id: T0606500513
Action Type: ENFORCEMENT
Date: 01/05/2009
Action: Staff Letter

Global Id: T0606500513
Action Type: RESPONSE
Date: 05/18/2007
Action: Other Report / Document

Global Id: T0606500513
Action Type: RESPONSE
Date: 09/15/2007
Action: Well Installation Report

Map ID
Direction
Distance
Elevation

MAP FINDINGS

Site

Database(s)

EDR ID Number
EPA ID Number

UNOCAL #6975 (Continued)

S101631157

Global Id: T0606500513
Action Type: RESPONSE
Date: 02/26/2007
Action: Other Report / Document

Global Id: T0606500513
Action Type: RESPONSE
Date: 01/30/2007
Action: Monitoring Report - Quarterly

Global Id: T0606500513
Action Type: RESPONSE
Date: 05/18/2007
Action: Other Report / Document

Global Id: T0606500513
Action Type: RESPONSE
Date: 05/18/2007
Action: Other Report / Document

Global Id: T0606500513
Action Type: RESPONSE
Date: 04/30/2007
Action: Monitoring Report - Quarterly

Global Id: T0606500513
Action Type: RESPONSE
Date: 09/01/2007
Action: Well Installation Report

Global Id: T0606500513
Action Type: RESPONSE
Date: 01/09/2013
Action: Soil Vapor Intrusion Investigation Report

Global Id: T0606500513
Action Type: RESPONSE
Date: 08/08/2013
Action: Remedial Progress Report

Global Id: T0606500513
Action Type: RESPONSE
Date: 07/30/2013
Action: Correspondence

Global Id: T0606500513
Action Type: RESPONSE
Date: 04/23/2013
Action: Correspondence

Global Id: T0606500513
Action Type: RESPONSE
Date: 05/06/2013
Action: Remedial Progress Report

Global Id: T0606500513
Action Type: RESPONSE

Map ID
Direction
Distance
Elevation

MAP FINDINGS

Site

Database(s)

EDR ID Number
EPA ID Number

UNOCAL #6975 (Continued)

S101631157

Date: 05/15/2013
Action: Correspondence

Global Id: T0606500513
Action Type: ENFORCEMENT
Date: 11/01/2007
Action: Technical Correspondence / Assistance / Other

Global Id: T0606500513
Action Type: ENFORCEMENT
Date: 08/12/2005
Action: * Verbal Communication

Global Id: T0606500513
Action Type: ENFORCEMENT
Date: 04/10/2009
Action: Staff Letter

Global Id: T0606500513
Action Type: ENFORCEMENT
Date: 03/25/2015
Action: Notification - Public Notice of Case Closure

Global Id: T0606500513
Action Type: ENFORCEMENT
Date: 04/28/2020
Action: Email Correspondence

Global Id: T0606500513
Action Type: RESPONSE
Date: 08/12/2008
Action: Verbal Communication

Global Id: T0606500513
Action Type: RESPONSE
Date: 01/27/2009
Action: Well Installation Report

Global Id: T0606500513
Action Type: RESPONSE
Date: 09/18/2009
Action: Other Report / Document

Global Id: T0606500513
Action Type: RESPONSE
Date: 03/02/2009
Action: Correspondence

Global Id: T0606500513
Action Type: RESPONSE
Date: 01/27/2009
Action: Correspondence

Global Id: T0606500513
Action Type: RESPONSE
Date: 11/05/2008
Action: Monitoring Report - Quarterly

Map ID
Direction
Distance
Elevation

MAP FINDINGS

Site

Database(s)

EDR ID Number
EPA ID Number

UNOCAL #6975 (Continued)

S101631157

Global Id: T0606500513
Action Type: RESPONSE
Date: 02/02/2009
Action: Monitoring Report - Quarterly

Global Id: T0606500513
Action Type: RESPONSE
Date: 06/30/2009
Action: Verbal Communication

Global Id: T0606500513
Action Type: RESPONSE
Date: 11/16/2007
Action: Soil and Water Investigation Workplan

Global Id: T0606500513
Action Type: RESPONSE
Date: 07/30/2007
Action: Monitoring Report - Quarterly

Global Id: T0606500513
Action Type: RESPONSE
Date: 06/01/2007
Action: Well Installation Report

Global Id: T0606500513
Action Type: RESPONSE
Date: 01/30/2008
Action: Monitoring Report - Quarterly

Global Id: T0606500513
Action Type: RESPONSE
Date: 05/30/2008
Action: Other Report / Document

Global Id: T0606500513
Action Type: RESPONSE
Date: 04/15/2009
Action: Interim Remedial Action Report

Global Id: T0606500513
Action Type: RESPONSE
Date: 11/01/2013
Action: Remedial Progress Report

Global Id: T0606500513
Action Type: RESPONSE
Date: 10/09/2013
Action: Correspondence

Global Id: T0606500513
Action Type: RESPONSE
Date: 11/22/2013
Action: Correspondence

Global Id: T0606500513
Action Type: RESPONSE

Map ID
Direction
Distance
Elevation

MAP FINDINGS

Site

Database(s)

EDR ID Number
EPA ID Number

UNOCAL #6975 (Continued)

S101631157

Date: 12/23/2013
Action: Correspondence

Global Id: T0606500513
Action Type: ENFORCEMENT
Date: 07/01/2003
Action: Staff Letter

Global Id: T0606500513
Action Type: ENFORCEMENT
Date: 12/31/2003
Action: Staff Letter

Global Id: T0606500513
Action Type: ENFORCEMENT
Date: 03/18/2003
Action: * Historical Enforcement

Global Id: T0606500513
Action Type: ENFORCEMENT
Date: 05/13/2003
Action: Staff Letter

Global Id: T0606500513
Action Type: ENFORCEMENT
Date: 07/01/2009
Action: Staff Letter

Global Id: T0606500513
Action Type: ENFORCEMENT
Date: 12/10/2009
Action: Meeting

Global Id: T0606500513
Action Type: ENFORCEMENT
Date: 02/18/2010
Action: Staff Letter

Global Id: T0606500513
Action Type: RESPONSE
Date: 09/01/2009
Action: Correspondence

Global Id: T0606500513
Action Type: RESPONSE
Date: 12/30/2009
Action: Soil and Water Investigation Report

Global Id: T0606500513
Action Type: RESPONSE
Date: 03/31/2009
Action: Correspondence

Global Id: T0606500513
Action Type: RESPONSE
Date: 07/31/2009
Action: Correspondence

Map ID
Direction
Distance
Elevation

MAP FINDINGS

Site

Database(s)

EDR ID Number
EPA ID Number

UNOCAL #6975 (Continued)

S101631157

Global Id: T0606500513
Action Type: RESPONSE
Date: 04/30/2009
Action: Correspondence

Global Id: T0606500513
Action Type: RESPONSE
Date: 07/30/2009
Action: Monitoring Report - Quarterly

Global Id: T0606500513
Action Type: RESPONSE
Date: 10/02/2009
Action: Correspondence

Global Id: T0606500513
Action Type: RESPONSE
Date: 05/15/2008
Action: Other Workplan

Global Id: T0606500513
Action Type: RESPONSE
Date: 04/30/2008
Action: Monitoring Report - Quarterly

Global Id: T0606500513
Action Type: RESPONSE
Date: 10/30/2007
Action: Monitoring Report - Quarterly

Global Id: T0606500513
Action Type: RESPONSE
Date: 03/20/2007
Action: Other Report / Document

Global Id: T0606500513
Action Type: RESPONSE
Date: 04/30/2006
Action: Monitoring Report - Quarterly

Global Id: T0606500513
Action Type: RESPONSE
Date: 01/27/2009
Action: Risk Assessment Report

Global Id: T0606500513
Action Type: RESPONSE
Date: 03/10/2010
Action: Verbal Communication

Global Id: T0606500513
Action Type: RESPONSE
Date: 03/10/2010
Action: Correspondence

Global Id: T0606500513
Action Type: RESPONSE

Map ID
Direction
Distance
Elevation

MAP FINDINGS

Site

Database(s)

EDR ID Number
EPA ID Number

UNOCAL #6975 (Continued)

S101631157

Date: 07/30/2014
Action: Monitoring Report - Quarterly

Global Id: T0606500513
Action Type: RESPONSE
Date: 05/08/2015
Action: Email Correspondence

Global Id: T0606500513
Action Type: RESPONSE
Date: 10/10/2014
Action: Email Correspondence

Global Id: T0606500513
Action Type: RESPONSE
Date: 10/30/2014
Action: Monitoring Report - Semi-Annually

Global Id: T0606500513
Action Type: RESPONSE
Date: 01/15/2009
Action: Correspondence

Global Id: T0606500513
Action Type: RESPONSE
Date: 07/16/2014
Action: Correspondence

Global Id: T0606500513
Action Type: ENFORCEMENT
Date: 03/25/2004
Action: Staff Letter

Global Id: T0606500513
Action Type: ENFORCEMENT
Date: 10/14/2003
Action: * Verbal Communication

Global Id: T0606500513
Action Type: ENFORCEMENT
Date: 10/16/2003
Action: Meeting

Global Id: T0606500513
Action Type: ENFORCEMENT
Date: 11/13/2003
Action: * No Action

Global Id: T0606500513
Action Type: ENFORCEMENT
Date: 05/14/2004
Action: * No Action

Global Id: T0606500513
Action Type: ENFORCEMENT
Date: 07/30/2003
Action: * No Action

Map ID
Direction
Distance
Elevation

MAP FINDINGS

Site

Database(s)

EDR ID Number
EPA ID Number

UNOCAL #6975 (Continued)

S101631157

Global Id:	T0606500513
Action Type:	ENFORCEMENT
Date:	07/25/2003
Action:	* Verbal Communication
Global Id:	T0606500513
Action Type:	ENFORCEMENT
Date:	08/13/2003
Action:	Staff Letter
Global Id:	T0606500513
Action Type:	ENFORCEMENT
Date:	11/20/2003
Action:	Staff Letter
Global Id:	T0606500513
Action Type:	ENFORCEMENT
Date:	03/18/2004
Action:	* No Action
Global Id:	T0606500513
Action Type:	ENFORCEMENT
Date:	05/13/2005
Action:	* Verbal Communication
Global Id:	T0606500513
Action Type:	ENFORCEMENT
Date:	02/18/2010
Action:	Meeting
Global Id:	T0606500513
Action Type:	ENFORCEMENT
Date:	05/24/2010
Action:	Staff Letter
Global Id:	T0606500513
Action Type:	RESPONSE
Date:	07/28/2008
Action:	Monitoring Report - Quarterly
Global Id:	T0606500513
Action Type:	RESPONSE
Date:	03/30/2009
Action:	Well Installation Report
Global Id:	T0606500513
Action Type:	RESPONSE
Date:	04/30/2009
Action:	Correspondence
Global Id:	T0606500513
Action Type:	RESPONSE
Date:	03/30/2009
Action:	Monitoring Report - Quarterly
Global Id:	T0606500513
Action Type:	RESPONSE

Map ID
Direction
Distance
Elevation

MAP FINDINGS

Site

Database(s)

EDR ID Number
EPA ID Number

UNOCAL #6975 (Continued)

S101631157

Date: 04/24/2009
Action: Correspondence

Global Id: T0606500513
Action Type: RESPONSE
Date: 12/30/2009
Action: Monitoring Report - Quarterly

Global Id: T0606500513
Action Type: RESPONSE
Date: 01/14/2010
Action: Correspondence

Global Id: T0606500513
Action Type: RESPONSE
Date: 01/07/2010
Action: Other Workplan

Global Id: T0606500513
Action Type: RESPONSE
Date: 09/30/2009
Action: Monitoring Report - Quarterly

Global Id: T0606500513
Action Type: RESPONSE
Date: 04/09/2010
Action: Correspondence

Global Id: T0606500513
Action Type: RESPONSE
Date: 05/04/2010
Action: CAP/RAP - Other Report

Global Id: T0606500513
Action Type: RESPONSE
Date: 11/17/2010
Action: Well Installation Report

Global Id: T0606500513
Action Type: RESPONSE
Date: 04/30/2010
Action: Monitoring Report - Quarterly

Global Id: T0606500513
Action Type: RESPONSE
Date: 04/16/2010
Action: Correspondence

Global Id: T0606500513
Action Type: RESPONSE
Date: 07/01/2010
Action: Monitoring Report - Quarterly

Global Id: T0606500513
Action Type: RESPONSE
Date: 06/23/2010
Action: Correspondence

Map ID
Direction
Distance
Elevation

MAP FINDINGS

Site

Database(s)

EDR ID Number
EPA ID Number

UNOCAL #6975 (Continued)

S101631157

Global Id: T0606500513
Action Type: RESPONSE
Date: 06/09/2010
Action: Well Installation Report

Global Id: T0606500513
Action Type: RESPONSE
Date: 05/02/2014
Action: Remedial Progress Report

Global Id: T0606500513
Action Type: RESPONSE
Date: 10/09/2014
Action: Email Correspondence

Global Id: T0606500513
Action Type: ENFORCEMENT
Date: 07/20/2004
Action: Staff Letter

Global Id: T0606500513
Action Type: ENFORCEMENT
Date: 04/12/2005
Action: * Verbal Communication

Global Id: T0606500513
Action Type: ENFORCEMENT
Date: 01/27/2005
Action: * No Action

Global Id: T0606500513
Action Type: ENFORCEMENT
Date: 11/19/2004
Action: * No Action

Global Id: T0606500513
Action Type: ENFORCEMENT
Date: 11/23/2004
Action: Staff Letter

Global Id: T0606500513
Action Type: ENFORCEMENT
Date: 03/30/2005
Action: * Verbal Communication

Global Id: T0606500513
Action Type: ENFORCEMENT
Date: 04/21/2005
Action: * No Action

Global Id: T0606500513
Action Type: ENFORCEMENT
Date: 04/25/2005
Action: Site Visit / Inspection / Sampling

Global Id: T0606500513
Action Type: ENFORCEMENT

Map ID
Direction
Distance
Elevation

MAP FINDINGS

Site

Database(s)

EDR ID Number
EPA ID Number

UNOCAL #6975 (Continued)

S101631157

Date: 06/29/2005
Action: Staff Letter

Global Id: T0606500513
Action Type: ENFORCEMENT
Date: 12/22/2006
Action: Site Visit / Inspection / Sampling

Global Id: T0606500513
Action Type: ENFORCEMENT
Date: 09/28/2005
Action: * No Action

Global Id: T0606500513
Action Type: ENFORCEMENT
Date: 02/11/2005
Action: Staff Letter

Global Id: T0606500513
Action Type: ENFORCEMENT
Date: 03/23/2011
Action: Staff Letter

Global Id: T0606500513
Action Type: RESPONSE
Date: 10/30/2003
Action: Monitoring Report - Quarterly

Global Id: T0606500513
Action Type: RESPONSE
Date: 05/02/2014
Action: Monitoring Report - Quarterly

Global Id: T0606500513
Action Type: RESPONSE
Date: 07/18/2014
Action: Verbal Communication

Global Id: T0606500513
Action Type: RESPONSE
Date: 03/04/2015
Action: Email Correspondence

Global Id: T0606500513
Action Type: RESPONSE
Date: 06/01/2015
Action: Email Correspondence

LUST:

Global Id: T0606500513
Status: Open - Case Begin Date
Status Date: 12/22/1997

Global Id: T0606500513
Status: Open - Site Assessment
Status Date: 01/15/1998

Map ID
Direction
Distance
Elevation

MAP FINDINGS

Site

Database(s)

EDR ID Number
EPA ID Number

UNOCAL #6975 (Continued)

S101631157

Global Id:	T0606500513
Status:	Open - Site Assessment
Status Date:	04/01/1998
Global Id:	T0606500513
Status:	Open - Site Assessment
Status Date:	05/30/2000
Global Id:	T0606500513
Status:	Open - Site Assessment
Status Date:	06/24/2003
Global Id:	T0606500513
Status:	Open - Site Assessment
Status Date:	07/01/2004
Global Id:	T0606500513
Status:	Open - Site Assessment
Status Date:	03/30/2005
Global Id:	T0606500513
Status:	Open - Site Assessment
Status Date:	11/16/2007
Global Id:	T0606500513
Status:	Open - Remediation
Status Date:	10/22/2012
Global Id:	T0606500513
Status:	Open - Verification Monitoring
Status Date:	02/18/2014
Global Id:	T0606500513
Status:	Open - Eligible for Closure
Status Date:	11/06/2014
Global Id:	T0606500513
Status:	Open - Eligible for Closure
Status Date:	12/01/2014
Global Id:	T0606500513
Status:	Open - Inactive
Status Date:	07/27/2015

RIVERSIDE CO. LUST:

Name:	UNOCAL #6975
Address:	10451 MAGNOLIA AVE
City,State,Zip:	RIVERSIDE, CA
Region:	RIVERSIDE
Facility ID:	971271
Employee:	Boltinghous-LOP
Site Closed:	Referred to Water Board
Case Type:	Drinking Water Aquifer affected
Facility Status:	0
Casetype Decode:	An Aquifer used for Drinking Water supply has been contaminated.
Fstatus Decode:	Not reported

Map ID
Direction
Distance
Elevation

MAP FINDINGS

Site

Database(s)

EDR ID Number
EPA ID Number

UNOCAL #6975 (Continued)

S101631157

SWEEPS UST:

Name: UNOCAL #6975
Address: 10451 MAGNOLIA AVE
City: RIVERSIDE
Status: Active
Comp Number: 55223
Number: 1
Board Of Equalization: 44-001057
Referral Date: 02-25-94
Action Date: 04-21-94
Created Date: 02-29-88
Owner Tank Id: 6975-1
SWRCB Tank Id: 33-000-055223-000001
Tank Status: A
Capacity: 12000
Active Date: 02-25-94
Tank Use: M.V. FUEL
STG: P
Content: PRM UNLEADED
Number Of Tanks: 4

Name: UNOCAL #6975
Address: 10451 MAGNOLIA AVE
City: RIVERSIDE
Status: Active
Comp Number: 55223
Number: 1
Board Of Equalization: 44-001057
Referral Date: 02-25-94
Action Date: 04-21-94
Created Date: 02-29-88
Owner Tank Id: 6975-2
SWRCB Tank Id: 33-000-055223-000002
Tank Status: A
Capacity: 12000
Active Date: 02-25-94
Tank Use: M.V. FUEL
STG: P
Content: DIESEL
Number Of Tanks: Not reported

Name: UNOCAL #6975
Address: 10451 MAGNOLIA AVE
City: RIVERSIDE
Status: Active
Comp Number: 55223
Number: 1
Board Of Equalization: 44-001057
Referral Date: 02-25-94
Action Date: 04-21-94
Created Date: 02-29-88
Owner Tank Id: 6975-3
SWRCB Tank Id: 33-000-055223-000003
Tank Status: A
Capacity: 12000
Active Date: 02-25-94
Tank Use: M.V. FUEL

Map ID
Direction
Distance
Elevation

MAP FINDINGS

Site

Database(s)

EDR ID Number
EPA ID Number

UNOCAL #6975 (Continued)

S101631157

STG: P
Content: REG UNLEADED
Number Of Tanks: Not reported

Name: UNOCAL #6975
Address: 10451 MAGNOLIA AVE
City: RIVERSIDE
Status: Active
Comp Number: 55223
Number: 1
Board Of Equalization: 44-001057
Referral Date: 02-25-94
Action Date: 04-21-94
Created Date: 02-29-88
Owner Tank Id: 6975-4
SWRCB Tank Id: 33-000-055223-000004
Tank Status: A
Capacity: 12000
Active Date: 02-25-94
Tank Use: M.V. FUEL
STG: P
Content: REG UNLEADED
Number Of Tanks: Not reported

CA FID UST:

Facility ID: 33002977
Regulated By: UTNKA
Regulated ID: 00055223
Cortese Code: Not reported
SIC Code: Not reported
Facility Phone: 6192917600
Mail To: Not reported
Mailing Address: P O BOX 7600
Mailing Address 2: Not reported
Mailing City,St,Zip: RIVERSIDE 92503
Contact: Not reported
Contact Phone: Not reported
DUNS Number: Not reported
NPDES Number: Not reported
EPA ID: Not reported
Comments: Not reported
Status: Active

CORTESE:

Name: UNOCAL #6975
Address: 10451 MAGNOLIA AVE
City,State,Zip: RIVERSIDE, CA 92503
Region: CORTESE
Envirostor Id: Not reported
Global ID: T0606500513
Site/Facility Type: LUST CLEANUP SITE
Cleanup Status: OPEN - INACTIVE
Status Date: Not reported
Site Code: Not reported
Latitude: Not reported
Longitude: Not reported

Map ID
Direction
Distance
Elevation

MAP FINDINGS

Site

Database(s)

EDR ID Number
EPA ID Number

UNOCAL #6975 (Continued)

S101631157

Owner: Not reported
Enf Type: Not reported
Swat R: Not reported
Flag: active
Order No: Not reported
Waste Discharge System No: Not reported
Effective Date: Not reported
Region 2: Not reported
WID Id: Not reported
Solid Waste Id No: Not reported
Waste Management Uit Name: Not reported
File Name: Active Open

HIST CORTESE:

edr_fname: UNOCAL #6975
edr_fadd1: 10451
City,State,Zip: RIVERSIDE, CA 92503
Region: CORTESE
Facility County Code: 33
Reg By: LTNKA
Reg Id: 083303117T

CERS:

Name: UNOCAL #6975
Address: 10451 MAGNOLIA AVE
City,State,Zip: RIVERSIDE, CA 92503
Site ID: 238425
CERS ID: T0606500513
CERS Description: Leaking Underground Storage Tank Cleanup Site

**A6
Target
Property**

**FORMER UNOCAL 306440
10451 MAGNOLIA
RIVERSIDE, CA 92505**

**RCRA-LQG 1000341677
FINDS CAD000627927
ECHO**

Site 6 of 18 in cluster A

**Actual:
732 ft.**

RCRA-LQG:
Date form received by agency: 2007-10-18 00:00:00.0
Facility name: FORMER UNOCAL 306440
Facility address: 10451 MAGNOLIA
RIVERSIDE, CA 92505
EPA ID: CAD000627927
Mailing address: PO BOX 6004
SAN RAMON, CA 94583
Contact: KATHY L NORRIS
Contact address: PO BOX 6004
SAN RAMON, CA 94583
Contact country: US
Contact telephone: 925-842-5931
Contact email: KNORRIS@CHEVRON.COM
EPA Region: 09
Classification: Large Quantity Generator
Description: Handler: generates 1,000 kg or more of hazardous waste during any calendar month; or generates more than 1 kg of acutely hazardous waste during any calendar month; or generates more than 100 kg of any residue or contaminated soil, waste or other debris resulting from the cleanup of a spill, into or on any land or water, of acutely hazardous

Map ID
Direction
Distance
Elevation

MAP FINDINGS

Site

Database(s)

EDR ID Number
EPA ID Number

FORMER UNOCAL 306440 (Continued)

1000341677

waste during any calendar month; or generates 1 kg or less of acutely hazardous waste during any calendar month, and accumulates more than 1 kg of acutely hazardous waste at any time; or generates 100 kg or less of any residue or contaminated soil, waste or other debris resulting from the cleanup of a spill, into or on any land or water, of acutely hazardous waste during any calendar month, and accumulates more than 100 kg of that material at any time

Owner/Operator Summary:

Owner/operator name: CHEVRON ENVIRONMENTAL MANAGEMENT
Owner/operator address: Not reported
Not reported
Owner/operator country: Not reported
Owner/operator telephone: Not reported
Owner/operator email: Not reported
Owner/operator fax: Not reported
Owner/operator extension: Not reported
Legal status: Private
Owner/Operator Type: Operator
Owner/Op start date: 2005-09-01 00:00:00.
Owner/Op end date: Not reported

Owner/operator name: CHEVRON ENVIRONMENTAL MANAGEMENT
Owner/operator address: PO BOX 6004
SAN RAMON, CA 94583
Owner/operator country: US
Owner/operator telephone: Not reported
Owner/operator email: Not reported
Owner/operator fax: Not reported
Owner/operator extension: Not reported
Legal status: Private
Owner/Operator Type: Owner
Owner/Op start date: 2005-09-01 00:00:00.
Owner/Op end date: Not reported

Handler Activities Summary:

U.S. importer of hazardous waste: No
Mixed waste (haz. and radioactive): No
Recycler of hazardous waste: No
Transporter of hazardous waste: No
Treater, storer or disposer of HW: No
Underground injection activity: No
On-site burner exemption: No
Furnace exemption: No
Used oil fuel burner: No
Used oil processor: No
User oil refiner: No
Used oil fuel marketer to burner: No
Used oil Specification marketer: No
Used oil transfer facility: No
Used oil transporter: No

Historical Generators:

Date form received by agency: 2007-02-08 00:00:00.0
Site name: FORMER UNOCAL 306440
Classification: Large Quantity Generator

Map ID
Direction
Distance
Elevation

MAP FINDINGS

Site

Database(s)

EDR ID Number
EPA ID Number

FORMER UNOCAL 306440 (Continued)

1000341677

Date form received by agency: 1996-09-01 00:00:00.0
Site name: TESORO GASOLINE DIGAS RIVERSIDE
Classification: Small Quantity Generator

Date form received by agency: 1980-08-18 00:00:00.0
Site name: TESORO GASOLINE DIGAS RIVERSIDE
Classification: Large Quantity Generator

Hazardous Waste Summary:

. Waste code: D001
. Waste name: IGNITABLE WASTE

. Waste code: D018
. Waste name: BENZENE

Violation Status: No violations found

FINDS:

Registry ID: 110002627649

Click Here:

Environmental Interest/Information System:

RCRAInfo is a national information system that supports the Resource Conservation and Recovery Act (RCRA) program through the tracking of events and activities related to facilities that generate, transport, and treat, store, or dispose of hazardous waste. RCRAInfo allows RCRA program staff to track the notification, permit, compliance, and corrective action activities required under RCRA.
STATE MASTER

Click this hyperlink while viewing on your computer to access additional FINDS: detail in the EDR Site Report.

ECHO:

Envid: 1000341677
Registry ID: 110002627649
DFR URL: <http://echo.epa.gov/detailed-facility-report?fid=110002627649>
Name: UNOCAL 306440 FORMERLY
Address: 10451 MAGNOLIA
City,State,Zip: RIVERSIDE, CA 92505

**A7
Target
Property**

**FORMER UNOCAL 306440
10451 MAGNOLIA AVE
RIVERSIDE, CA 92505**

**HAZNET S113145478
HWTS N/A**

Site 7 of 18 in cluster A

**Actual:
732 ft.**

HAZNET:
Name: FORMER UNOCAL 306440
Address: 10451 MAGNOLIA AVE
Address 2: Not reported
City,State,Zip: RIVERSIDE, CA 925051811
Contact: KATHY NORRIS-SLUSHER
Telephone: 8773866044
Mailing Name: Not reported
Mailing Address: PO BOX 6004

Map ID
Direction
Distance
Elevation

MAP FINDINGS

Site

Database(s)

EDR ID Number
EPA ID Number

FORMER UNOCAL 306440 (Continued)

S113145478

Year:	2012
Gepaid:	CAL000314256
TSD EPA ID:	CAD008302903
CA Waste Code:	343 - Unspecified organic liquid mixture
Disposal Method:	H061 - Fuel Blending Prior To Energy Recovery At Another Site
Tons:	0.017
Year:	2011
Gepaid:	CAL000314256
TSD EPA ID:	CAD008302903
CA Waste Code:	133 - Aqueous solution with total organic residues 10 percent or more
Disposal Method:	H061 - Fuel Blending Prior To Energy Recovery At Another Site
Tons:	0.1251
Year:	2009
Gepaid:	CAL000314256
TSD EPA ID:	CAD008302903
CA Waste Code:	134 - Aqueous solution with total organic residues less than 10 percent
Disposal Method:	H039 - Other Recovery Of Reclamation For Reuse Including Acid Regeneration, Organics Recovery Ect
Tons:	0.105
Year:	2008
Gepaid:	CAL000314256
TSD EPA ID:	CAD008302903
CA Waste Code:	134 - Aqueous solution with total organic residues less than 10 percent
Disposal Method:	H061 - Fuel Blending Prior To Energy Recovery At Another Site
Tons:	0.042
Year:	2008
Gepaid:	CAL000314256
TSD EPA ID:	CAD008302903
CA Waste Code:	133 - Aqueous solution with total organic residues 10 percent or more
Disposal Method:	H039 - Other Recovery Of Reclamation For Reuse Including Acid Regeneration, Organics Recovery Ect
Tons:	0.0417
Year:	2008
Gepaid:	CAL000314256
TSD EPA ID:	CAD008302903
CA Waste Code:	133 - Aqueous solution with total organic residues 10 percent or more
Disposal Method:	H061 - Fuel Blending Prior To Energy Recovery At Another Site
Tons:	0.00834
Year:	2008
Gepaid:	CAL000314256
TSD EPA ID:	CAD008302903
CA Waste Code:	134 - Aqueous solution with total organic residues less than 10 percent
Disposal Method:	H039 - Other Recovery Of Reclamation For Reuse Including Acid Regeneration, Organics Recovery Ect
Tons:	0.021
Year:	2007
Gepaid:	CAL000314256
TSD EPA ID:	CAD008302903
CA Waste Code:	213 - Hydrocarbon solvents (benzene, hexane, Stoddard, Etc.)
Disposal Method:	H039 - Other Recovery Of Reclamation For Reuse Including Acid

Map ID
Direction
Distance
Elevation

MAP FINDINGS

Site

Database(s)

EDR ID Number
EPA ID Number

FORMER UNOCAL 306440 (Continued)

S113145478

Tons:	Regeneration, Organics Recovery Ect 0.2919
Additional Info:	
Year:	2009
Gen EPA ID:	CAL000314256
Shipment Date:	20090108
Creation Date:	2/20/2009 18:30:31
Receipt Date:	20090112
Manifest ID:	002152982FLE
Trans EPA ID:	CAR000183913
Trans Name:	BELSHIRE
Trans 2 EPA ID:	Not reported
Trans 2 Name:	Not reported
TSDf EPA ID:	CAD008302903
Trans Name:	VEOLIA ES TECHNICAL SOLUTIONS LLC
TSDf Alt EPA ID:	Not reported
TSDf Alt Name:	Not reported
CA Waste Code:	134 - Aqueous solution with <10% total organic residues
RCRA Code:	Not reported
Disposal Method:	H039 - Other Recovery Of Reclamation For Reuse Including Acid Regeneration, Organics Recovery Ect
Quantity Tons:	0.105
Waste Quantity:	25
Quantity Unit:	G
Additional Code 1:	Not reported
Additional Code 2:	Not reported
Additional Code 3:	Not reported
Additional Code 4:	Not reported
Additional Code 5:	Not reported
Additional Info:	
Year:	2007
Gen EPA ID:	CAL000314256
Shipment Date:	20070502
Creation Date:	8/28/2007 18:30:05
Receipt Date:	20070507
Manifest ID:	000770346FLE
Trans EPA ID:	CAR000165175
Trans Name:	BELSHIRE ENVIRONMENTAL SERVICES INC
Trans 2 EPA ID:	Not reported
Trans 2 Name:	Not reported
TSDf EPA ID:	CAD008302903
Trans Name:	VEOLIA ENVIRONMENTAL SERVICES INC
TSDf Alt EPA ID:	Not reported
TSDf Alt Name:	Not reported
CA Waste Code:	213 - Hydrocarbon solvents (benzene, hexane, Stoddard, etc.
RCRA Code:	Not reported
Disposal Method:	H039 - Other Recovery Of Reclamation For Reuse Including Acid Regeneration, Organics Recovery Ect
Quantity Tons:	0.2919
Waste Quantity:	70
Quantity Unit:	G

Map ID
Direction
Distance
Elevation

MAP FINDINGS

Site

Database(s)

EDR ID Number
EPA ID Number

FORMER UNOCAL 306440 (Continued)

S113145478

Additional Code 1: Not reported
Additional Code 2: Not reported
Additional Code 3: Not reported
Additional Code 4: Not reported
Additional Code 5: Not reported

Additional Info:

Year: 2011
Gen EPA ID: CAL000314256

Shipment Date: 20110118
Creation Date: 3/30/2011 18:30:08
Receipt Date: 20110124
Manifest ID: 004232828FLE
Trans EPA ID: CAR000183913
Trans Name: BELSHIRE
Trans 2 EPA ID: Not reported
Trans 2 Name: Not reported
TSDf EPA ID: CAD008302903
Trans Name: VEOLIA ES TECHNICAL SOLUTIONS LLC
TSDf Alt EPA ID: Not reported
TSDf Alt Name: Not reported
CA Waste Code: 133 - Aqueous solution with 10% or more total organic residues
RCRA Code: Not reported
Disposal Method: H061 - Fuel Blending Prior To Energy Recovery At Another Site
Quantity Tons: 0.1251
Waste Quantity: 30
Quantity Unit: G
Additional Code 1: Not reported
Additional Code 2: Not reported
Additional Code 3: Not reported
Additional Code 4: Not reported
Additional Code 5: Not reported

Additional Info:

Year: 2008
Gen EPA ID: CAL000314256

Shipment Date: 20080929
Creation Date: 11/14/2008 18:30:18
Receipt Date: 20081006
Manifest ID: 002155449FLE
Trans EPA ID: CAR000183913
Trans Name: BELSHIRE
Trans 2 EPA ID: Not reported
Trans 2 Name: Not reported
TSDf EPA ID: CAD008302903
Trans Name: VEOLIA ES TECHNICAL SOLUTIONS LLC
TSDf Alt EPA ID: Not reported
TSDf Alt Name: Not reported
CA Waste Code: 134 - Aqueous solution with <10% total organic residues
RCRA Code: Not reported
Disposal Method: H039 - Other Recovery Of Reclamation For Reuse Including Acid Regeneration, Organics Recovery Ect
Quantity Tons: 0.021
Waste Quantity: 5

Map ID
Direction
Distance
Elevation

MAP FINDINGS

Site

Database(s)

EDR ID Number
EPA ID Number

FORMER UNOCAL 306440 (Continued)

S113145478

Quantity Unit:	G
Additional Code 1:	Not reported
Additional Code 2:	Not reported
Additional Code 3:	Not reported
Additional Code 4:	Not reported
Additional Code 5:	Not reported
Shipment Date:	20080625
Creation Date:	8/8/2008 18:30:37
Receipt Date:	20080630
Manifest ID:	000824755FLE
Trans EPA ID:	CAR000183913
Trans Name:	BELSHIRE
Trans 2 EPA ID:	Not reported
Trans 2 Name:	Not reported
TSDf EPA ID:	CAD008302903
Trans Name:	VEOLIA ES TECHNICAL SOLUTIONS LLC
TSDf Alt EPA ID:	Not reported
TSDf Alt Name:	Not reported
CA Waste Code:	134 - Aqueous solution with <10% total organic residues
RCRA Code:	Not reported
Disposal Method:	H061 - Fuel Blending Prior To Energy Recovery At Another Site
Quantity Tons:	0.042
Waste Quantity:	10
Quantity Unit:	G
Additional Code 1:	Not reported
Additional Code 2:	Not reported
Additional Code 3:	Not reported
Additional Code 4:	Not reported
Additional Code 5:	Not reported
Shipment Date:	20080414
Creation Date:	6/4/2008 18:30:36
Receipt Date:	20080421
Manifest ID:	000825657FLE
Trans EPA ID:	CAR000183913
Trans Name:	BELSHIRE
Trans 2 EPA ID:	Not reported
Trans 2 Name:	Not reported
TSDf EPA ID:	CAD008302903
Trans Name:	VEOLIA ES TECHNICAL SOLUTIONS LLC
TSDf Alt EPA ID:	Not reported
TSDf Alt Name:	Not reported
CA Waste Code:	133 - Aqueous solution with 10% or more total organic residues
RCRA Code:	Not reported
Disposal Method:	H061 - Fuel Blending Prior To Energy Recovery At Another Site
Quantity Tons:	0.00834
Waste Quantity:	2
Quantity Unit:	G
Additional Code 1:	Not reported
Additional Code 2:	Not reported
Additional Code 3:	Not reported
Additional Code 4:	Not reported
Additional Code 5:	Not reported
Shipment Date:	20080116
Creation Date:	3/12/2008 18:30:10

Map ID
Direction
Distance
Elevation

MAP FINDINGS

Site

Database(s)

EDR ID Number
EPA ID Number

FORMER UNOCAL 306440 (Continued)

S113145478

Receipt Date: 20080121
Manifest ID: 000811603FLE
Trans EPA ID: CAR000183913
Trans Name: BELSHIRE
Trans 2 EPA ID: Not reported
Trans 2 Name: Not reported
TSDf EPA ID: CAD008302903
Trans Name: VEOLIA ES TECHNICAL SOLUTIONS LLC
TSDf Alt EPA ID: Not reported
TSDf Alt Name: Not reported
CA Waste Code: 133 - Aqueous solution with 10% or more total organic residues
RCRA Code: Not reported
Disposal Method: H039 - Other Recovery Of Reclamation For Reuse Including Acid
Regeneration, Organics Recovery Ect

Quantity Tons: 0.0417
Waste Quantity: 10
Quantity Unit: G
Additional Code 1: Not reported
Additional Code 2: Not reported
Additional Code 3: Not reported
Additional Code 4: Not reported
Additional Code 5: Not reported

Additional Info:
Year: 2012
Gen EPA ID: CAL000314256

Shipment Date: 20120130
Creation Date: 4/16/2012 20:30:25
Receipt Date: 20120206
Manifest ID: 004661488FLE
Trans EPA ID: CAR000183913
Trans Name: BELSHIRE
Trans 2 EPA ID: Not reported
Trans 2 Name: Not reported
TSDf EPA ID: CAD008302903
Trans Name: VEOLIA ES TECHNICAL SOLUTIONS LLC
TSDf Alt EPA ID: Not reported
TSDf Alt Name: Not reported
CA Waste Code: 343 - Unspecified organic liquid mixture
RCRA Code: D018
Disposal Method: H061 - Fuel Blending Prior To Energy Recovery At Another Site
Quantity Tons: 0.017
Waste Quantity: 5
Quantity Unit: G
Additional Code 1: D008
Additional Code 2: D001
Additional Code 3: Not reported
Additional Code 4: Not reported
Additional Code 5: Not reported

HWTS:
Name: FORMER UNOCAL 306440
Address: 10451 MAGNOLIA AVE
Address 2: Not reported
City,State,Zip: RIVERSIDE, CA 925051811

Map ID
Direction
Distance
Elevation

MAP FINDINGS

Site

Database(s)

EDR ID Number
EPA ID Number

FORMER UNOCAL 306440 (Continued)

S113145478

EPA ID: CAL000314256
Inactive Date: Not reported
Create Date: 12/14/2006
Last Act Date: 08/21/2019
Mailing Name: Not reported
Mailing Address: PO BOX 6004
Mailing Address 2: Not reported
Mailing City,State,Zip: SAN RAMON, CA 945830000
Owner Name: CHEVRON
Owner Address: PO BOX 6004
Owner Address 2: Not reported
Owner City,State,Zip: SAN RAMON, CA 945830000
Contact Name: KWAME AWUKU
Contact Address: 6001 BOLLINGER CANYON RD.
Contact Address 2: Not reported
City,State,Zip: SAN RAMON, CA 94583

NAICS:

EPA ID: CAL000314256
Create Date: 2006-12-14 08:53:06
NAICS Code: 44719
NAICS Description: Other Gasoline Stations
Issued EPA ID Date: 2006-12-14 08:53:05
Inactive Date: Not reported
Facility Name: FORMER UNOCAL 306440
Facility Address: 10451 MAGNOLIA AVE
Facility Address 2: Not reported
Facility City: RIVERSIDE
Facility County: 33
Facility State: CA
Facility Zip: 925051811

EPA ID: CAL000314256
Create Date: 2011-08-17 14:36:26
NAICS Code: 562910
NAICS Description: Remediation Services
Issued EPA ID Date: 2006-12-14 08:53:05
Inactive Date: Not reported
Facility Name: FORMER UNOCAL 306440
Facility Address: 10451 MAGNOLIA AVE
Facility Address 2: Not reported
Facility City: RIVERSIDE
Facility County: 33
Facility State: CA
Facility Zip: 925051811

**A8
Target
Property**

**1X GEMCO
10471 MAGNOLIA AVE
RIVERSIDE, CA 92505**

**HWTS S124943898
N/A**

Site 8 of 18 in cluster A

**Actual:
732 ft.**

HWTS:
Name: 1X GEMCO
Address: 10471 MAGNOLIA AVE
Address 2: Not reported
City,State,Zip: RIVERSIDE, CA 925050000

Map ID
Direction
Distance
Elevation

MAP FINDINGS

Site

Database(s)

EDR ID Number
EPA ID Number

1X GEMCO (Continued)

S124943898

EPA ID: CAP999001710
Inactive Date: 12/19/2000
Create Date: 08/12/1986
Last Act Date: 04/02/2003
Mailing Name: Not reported
Mailing Address: --
Mailing Address 2: Not reported
Mailing City,State,Zip: RIVERSIDE, CA 925050000
Owner Name: --
Owner Address: --
Owner Address 2: Not reported
Owner City,State,Zip: --, 99 --
Contact Name: SHAWN
Contact Address: --
Contact Address 2: Not reported
City,State,Zip: --, 99 --

**A9
Target
Property**

**GEMCO #800
10471 MAGNOLIA AVE
RIVERSIDE, CA 92505**

**HWTS S124742324
N/A**

Site 9 of 18 in cluster A

**Actual:
732 ft.**

HWTS:
Name: GEMCO #800
Address: 10471 MAGNOLIA AVE
Address 2: Not reported
City,State,Zip: RIVERSIDE, CA 925050000
EPA ID: CAD046346862
Inactive Date: 01/01/1995
Create Date: 04/10/1987
Last Act Date: 07/24/2001
Mailing Name: Not reported
Mailing Address: 10471 MAGNOLIA AVE
Mailing Address 2: Not reported
Mailing City,State,Zip: RIVERSIDE, CA 925050000
Owner Name: --
Owner Address: --
Owner Address 2: Not reported
Owner City,State,Zip: --, 99 --
Contact Name: UNDELIVERABLE PER SURVEY
Contact Address: 12/94 NW
Contact Address 2: Not reported
City,State,Zip: --, 99 --

**A10
Target
Property**

**FORMER UNOCAL 306440
10451 MAGNOLIA AVE
RIVERSIDE, CA 92505**

**RCRA NonGen / NLR 1024815600
CAL000314256**

Site 10 of 18 in cluster A

**Actual:
732 ft.**

RCRA NonGen / NLR:
Date form received by agency: 2006-12-14 00:00:00
Facility name: FORMER UNOCAL 306440
Facility address: 10451 MAGNOLIA AVE
RIVERSIDE, CA 92505-1811

Map ID
Direction
Distance
Elevation

MAP FINDINGS

Site

Database(s)

EDR ID Number
EPA ID Number

FORMER UNOCAL 306440 (Continued)

1024815600

EPA ID: CAL000314256
Mailing address: PO BOX 6004
SAN RAMON, CA 94583-0000
Contact: KWAME AWUKU
Contact address: 6001 BOLLINGER CANYON RD.
SAN RAMON, CA 94583
Contact country: Not reported
Contact telephone: 877-386-6044
Contact email: NAWTDESK@CHEVRON.COM
EPA Region: 09
Classification: Non-Generator
Description: Handler: Non-Generators do not presently generate hazardous waste

Owner/Operator Summary:

Owner/operator name: CHEVRON FAMILY TRUST
Owner/operator address: PO BOX 6004
SAN RAMON, CA 94583
Owner/operator country: Not reported
Owner/operator telephone: 877-386-6044
Owner/operator email: Not reported
Owner/operator fax: Not reported
Owner/operator extension: Not reported
Legal status: Other
Owner/Operator Type: Owner
Owner/Op start date: Not reported
Owner/Op end date: Not reported

Owner/operator name: KWAME AWUKU
Owner/operator address: 6001 BOLLINGER CANYON RD.
SAN RAMON, CA 94583
Owner/operator country: Not reported
Owner/operator telephone: 877-386-6044
Owner/operator email: Not reported
Owner/operator fax: Not reported
Owner/operator extension: Not reported
Legal status: Other
Owner/Operator Type: Operator
Owner/Op start date: Not reported
Owner/Op end date: Not reported

Handler Activities Summary:

U.S. importer of hazardous waste: No
Mixed waste (haz. and radioactive): No
Recycler of hazardous waste: No
Transporter of hazardous waste: No
Treater, storer or disposer of HW: No
Underground injection activity: No
On-site burner exemption: No
Furnace exemption: No
Used oil fuel burner: No
Used oil processor: No
User oil refiner: No
Used oil fuel marketer to burner: No
Used oil Specification marketer: No
Used oil transfer facility: No
Used oil transporter: No

Map ID
 Direction
 Distance
 Elevation

MAP FINDINGS

Site

Database(s)

EDR ID Number
 EPA ID Number

FORMER UNOCAL 306440 (Continued)

1024815600

Violation Status: No violations found

A11 **1 HOUR EXPRESS CLEANERS**
Target **10491 MAGNOLIA AVE STE C**
Property **RIVERSIDE, CA 92505**

HAZNET **S113105952**
CERS **N/A**
HWTS

Site 11 of 18 in cluster A

Actual:
732 ft.

<p>HAZNET: Name: Address: Address 2: City,State,Zip: Contact: Telephone: Mailing Name: Mailing Address:</p> <p>Year: Gepaid: TSD EPA ID: CA Waste Code: Disposal Method: Tons:</p> <p>Year: Gepaid: TSD EPA ID: CA Waste Code: Disposal Method: Tons:</p> <p>Year: Gepaid: TSD EPA ID: CA Waste Code: Disposal Method: Tons:</p> <p>Year: Gepaid: TSD EPA ID: CA Waste Code: Disposal Method: Tons:</p> <p>Year: Gepaid: TSD EPA ID: CA Waste Code: Disposal Method: Tons:</p> <p>Year: Gepaid: TSD EPA ID: CA Waste Code: Disposal Method: Tons:</p> <p>Year: Gepaid: TSD EPA ID: CA Waste Code: Disposal Method: Tons:</p>	<p>1 HOUR EXPRESS CLEANERS 10491 MAGNOLIA AVE STE C Not reported RIVERSIDE, CA 925050000 CHRISTOPHER CHEBELEU/OWNER 9096871600 Not reported 10600 MAGNOLIA AVE STE B1</p> <p>2006 CAL000208064 NVR000076158 213 - Hydrocarbon solvents (benzene, hexane, Stoddard, Etc.) - Not reported</p> <p>2006 CAL000208064 NVR000076158 211 - Halogenated solvents (chloroforms, methyl chloride, perchloroethylene, etc) - 0.2751</p> <p>2006 CAL000208064 NVR000076158 211 - Halogenated solvents (chloroforms, methyl chloride, perchloroethylene, etc) R01 - Recycler 0.2751</p> <p>2006 CAL000208064 NVR000076158 - R01 - Recycler Not reported</p> <p>2006 CAL000208064 NVR000076158 134 - Aqueous solution with total organic residues less than 10 percent - Not reported</p> <p>2005 CAL000208064 NVR000076158 211 - Halogenated solvents (chloroforms, methyl chloride, perchloroethylene, etc) R01 - Recycler 0.2502</p>
---	--

Map ID
Direction
Distance
Elevation

MAP FINDINGS

Site

Database(s)

EDR ID Number
EPA ID Number

1 HOUR EXPRESS CLEANERS (Continued)

S113105952

Year:	2005
Gepaid:	CAL000208064
TSD EPA ID:	NVR000076158
CA Waste Code:	134 - Aqueous solution with total organic residues less than 10 percent
Disposal Method:	-
Tons:	Not reported
Year:	2005
Gepaid:	CAL000208064
TSD EPA ID:	NVR000076158
CA Waste Code:	211 - Halogenated solvents (chloroforms, methyl chloride, perchloroethylene, etc)
Disposal Method:	*** - Invalid Code
Tons:	0.5838
Year:	2005
Gepaid:	CAL000208064
TSD EPA ID:	NVR000076158
CA Waste Code:	-
Disposal Method:	R01 - Recycler
Tons:	Not reported
Year:	2005
Gepaid:	CAL000208064
TSD EPA ID:	NVR000076158
CA Waste Code:	134 - Aqueous solution with total organic residues less than 10 percent
Disposal Method:	R01 - Recycler
Tons:	Not reported

[Click this hyperlink](#) while viewing on your computer to access 22 additional CA HAZNET: record(s) in the EDR Site Report.

Additional Info:

Year:	2006
Gen EPA ID:	CAL000208064
Shipment Date:	20060824
Creation Date:	11/21/2006 18:30:32
Receipt Date:	20060826
Manifest ID:	25296709
Trans EPA ID:	CAR000166827
Trans Name:	AMERICAN INDUSTRIAL SERVICES
Trans 2 EPA ID:	CAR000161836
Trans 2 Name:	TECHNICHEM INC
TSD EPA ID:	NVR000076158
Trans Name:	RESOLVENT INC
TSD Alt EPA ID:	Not reported
TSD Alt Name:	Not reported
CA Waste Code:	- Not reported
RCRA Code:	Not reported
Disposal Method:	R01 - Recycler
Quantity Tons:	Not reported
Waste Quantity:	Not reported
Quantity Unit:	Not reported
Additional Code 1:	Not reported
Additional Code 2:	Not reported
Additional Code 3:	Not reported

Map ID
Direction
Distance
Elevation

MAP FINDINGS

Site

Database(s)

EDR ID Number
EPA ID Number

1 HOUR EXPRESS CLEANERS (Continued)

S113105952

Additional Code 4:	Not reported
Additional Code 5:	Not reported
Shipment Date:	20060824
Creation Date:	11/21/2006 18:30:32
Receipt Date:	20060826
Manifest ID:	25296709
Trans EPA ID:	CAR000166827
Trans Name:	AMERICAN INDUSTRIAL SERVICES
Trans 2 EPA ID:	CAR000161836
Trans 2 Name:	TECHNICHEM INC
TSDf EPA ID:	NVR000076158
Trans Name:	RESOLVENT INC
TSDf Alt EPA ID:	Not reported
TSDf Alt Name:	Not reported
CA Waste Code:	211 - Halogenated solvents (chloroform, methyl chloride, perchloroethylene, etc.
RCRA Code:	F002
Disposal Method:	R01 - Recycler
Quantity Tons:	0.15
Waste Quantity:	300
Quantity Unit:	P
Additional Code 1:	Not reported
Additional Code 2:	Not reported
Additional Code 3:	Not reported
Additional Code 4:	Not reported
Additional Code 5:	Not reported
Shipment Date:	20060824
Creation Date:	11/21/2006 18:30:32
Receipt Date:	20060826
Manifest ID:	25296709
Trans EPA ID:	CAR000166827
Trans Name:	AMERICAN INDUSTRIAL SERVICES
Trans 2 EPA ID:	CAR000161836
Trans 2 Name:	TECHNICHEM INC
TSDf EPA ID:	NVR000076158
Trans Name:	RESOLVENT INC
TSDf Alt EPA ID:	Not reported
TSDf Alt Name:	Not reported
CA Waste Code:	211 - Halogenated solvents (chloroform, methyl chloride, perchloroethylene, etc.
RCRA Code:	F002
Disposal Method:	R01 - Recycler
Quantity Tons:	0.1251
Waste Quantity:	30
Quantity Unit:	G
Additional Code 1:	Not reported
Additional Code 2:	Not reported
Additional Code 3:	Not reported
Additional Code 4:	Not reported
Additional Code 5:	Not reported
Shipment Date:	20060824
Creation Date:	11/21/2006 18:30:32
Receipt Date:	20060826
Manifest ID:	25296709

Map ID
Direction
Distance
Elevation

MAP FINDINGS

Site

Database(s)

EDR ID Number
EPA ID Number

1 HOUR EXPRESS CLEANERS (Continued)

S113105952

Trans EPA ID:	CAR000166827
Trans Name:	AMERICAN INDUSTRIAL SERVICES
Trans 2 EPA ID:	CAR000161836
Trans 2 Name:	TECHNICHEM INC
TSDf EPA ID:	NVR000076158
Trans Name:	RESOLVENT INC
TSDf Alt EPA ID:	Not reported
TSDf Alt Name:	Not reported
CA Waste Code:	- Not reported
RCRA Code:	Not reported
Disposal Method:	R01 - Recycler
Quantity Tons:	Not reported
Waste Quantity:	Not reported
Quantity Unit:	Not reported
Additional Code 1:	Not reported
Additional Code 2:	Not reported
Additional Code 3:	Not reported
Additional Code 4:	Not reported
Additional Code 5:	Not reported
Shipment Date:	20060215
Creation Date:	6/21/2006 18:32:21
Receipt Date:	Not reported
Manifest ID:	24800642
Trans EPA ID:	CAR000166827
Trans Name:	AMERICAN INDUSTRIAL SERVICES
Trans 2 EPA ID:	CAR000161836
Trans 2 Name:	TECHNICHEM INC
TSDf EPA ID:	NVR000076158
Trans Name:	RESOLVENT INC
TSDf Alt EPA ID:	Not reported
TSDf Alt Name:	Not reported
CA Waste Code:	211 - Halogenated solvents (chloroform, methyl chloride, perchloroethylene, etc.
RCRA Code:	F002
Disposal Method:	- Not reported
Quantity Tons:	0.15
Waste Quantity:	300
Quantity Unit:	P
Additional Code 1:	Not reported
Additional Code 2:	Not reported
Additional Code 3:	Not reported
Additional Code 4:	Not reported
Additional Code 5:	Not reported
Shipment Date:	20060215
Creation Date:	6/21/2006 18:32:21
Receipt Date:	Not reported
Manifest ID:	24800642
Trans EPA ID:	CAR000166827
Trans Name:	AMERICAN INDUSTRIAL SERVICES
Trans 2 EPA ID:	CAR000161836
Trans 2 Name:	TECHNICHEM INC
TSDf EPA ID:	NVR000076158
Trans Name:	RESOLVENT INC
TSDf Alt EPA ID:	Not reported
TSDf Alt Name:	Not reported

Map ID
Direction
Distance
Elevation

MAP FINDINGS

Site

Database(s)

EDR ID Number
EPA ID Number

1 HOUR EXPRESS CLEANERS (Continued)

S113105952

CA Waste Code: 211 - Halogenated solvents (chloroform, methyl chloride, perchloroethylene, etc.)
RCRA Code: F002
Disposal Method: - Not reported
Quantity Tons: 0.1251
Waste Quantity: 30
Quantity Unit: G
Additional Code 1: Not reported
Additional Code 2: Not reported
Additional Code 3: Not reported
Additional Code 4: Not reported
Additional Code 5: Not reported

Shipment Date: 20060215
Creation Date: 6/21/2006 18:32:21
Receipt Date: Not reported
Manifest ID: 24800642
Trans EPA ID: CAR000166827
Trans Name: AMERICAN INDUSTRIAL SERVICES
Trans 2 EPA ID: CAR000161836
Trans 2 Name: TECHNICHEM INC
TSDf EPA ID: NVR000076158
Trans Name: RESOLVENT INC
TSDf Alt EPA ID: Not reported
TSDf Alt Name: Not reported
CA Waste Code: 134 - Aqueous solution with <10% total organic residues
RCRA Code: D039
Disposal Method: - Not reported
Quantity Tons: Not reported
Waste Quantity: Not reported
Quantity Unit: G
Additional Code 1: Not reported
Additional Code 2: Not reported
Additional Code 3: Not reported
Additional Code 4: Not reported
Additional Code 5: Not reported

Shipment Date: 20060215
Creation Date: 6/21/2006 18:32:21
Receipt Date: Not reported
Manifest ID: 24800642
Trans EPA ID: CAR000166827
Trans Name: AMERICAN INDUSTRIAL SERVICES
Trans 2 EPA ID: CAR000161836
Trans 2 Name: TECHNICHEM INC
TSDf EPA ID: NVR000076158
Trans Name: RESOLVENT INC
TSDf Alt EPA ID: Not reported
TSDf Alt Name: Not reported
CA Waste Code: 213 - Hydrocarbon solvents (benzene, hexane, Stoddard, etc.)
RCRA Code: Not reported
Disposal Method: - Not reported
Quantity Tons: Not reported
Waste Quantity: Not reported
Quantity Unit: P
Additional Code 1: Not reported
Additional Code 2: Not reported

Map ID
Direction
Distance
Elevation

MAP FINDINGS

Site

Database(s)

EDR ID Number
EPA ID Number

1 HOUR EXPRESS CLEANERS (Continued)

S113105952

Additional Code 3: Not reported
Additional Code 4: Not reported
Additional Code 5: Not reported

Additional Info:

Year: 2004
Gen EPA ID: CAL000208064

Shipment Date: 20041230
Creation Date: 3/17/2005 18:34:39
Receipt Date: 20050107
Manifest ID: 24186205
Trans EPA ID: CAR000036921
Trans Name: CONSOLIDATED WESTERN
Trans 2 EPA ID: CAD981375983
Trans 2 Name: TECHNICHEM INC
TSDf EPA ID: NVR000076158
Trans Name: RESOLVENT INC
TSDf Alt EPA ID: Not reported
TSDf Alt Name: Not reported
CA Waste Code: 211 - Halogenated solvents (chloroform, methyl chloride, perchloroethylene, etc.

RCRA Code: F002
Disposal Method: - Not reported
Quantity Tons: 0.105
Waste Quantity: 210
Quantity Unit: P
Additional Code 1: Not reported
Additional Code 2: Not reported
Additional Code 3: Not reported
Additional Code 4: Not reported
Additional Code 5: Not reported

Shipment Date: 20041230
Creation Date: 3/17/2005 18:34:39
Receipt Date: 20050107
Manifest ID: 24186205
Trans EPA ID: CAR000036921
Trans Name: CONSOLIDATED WESTERN
Trans 2 EPA ID: CAD981375983
Trans 2 Name: TECHNICHEM INC
TSDf EPA ID: NVR000076158
Trans Name: RESOLVENT INC
TSDf Alt EPA ID: Not reported
TSDf Alt Name: Not reported
CA Waste Code: 211 - Halogenated solvents (chloroform, methyl chloride, perchloroethylene, etc.

RCRA Code: F002
Disposal Method: - Not reported
Quantity Tons: 0.1251
Waste Quantity: 30
Quantity Unit: G
Additional Code 1: Not reported
Additional Code 2: Not reported
Additional Code 3: Not reported
Additional Code 4: Not reported
Additional Code 5: Not reported

Map ID
Direction
Distance
Elevation

MAP FINDINGS

Site

Database(s)

EDR ID Number
EPA ID Number

1 HOUR EXPRESS CLEANERS (Continued)

S113105952

Shipment Date:	20041230
Creation Date:	3/17/2005 18:34:39
Receipt Date:	20050107
Manifest ID:	24186205
Trans EPA ID:	CAR000036921
Trans Name:	CONSOLIDATED WESTERN
Trans 2 EPA ID:	CAD981375983
Trans 2 Name:	TECHNICHEM INC
TSDf EPA ID:	NVR000076158
Trans Name:	RESOLVENT INC
TSDf Alt EPA ID:	Not reported
TSDf Alt Name:	Not reported
CA Waste Code:	134 - Aqueous solution with <10% total organic residues
RCRA Code:	D039
Disposal Method:	- Not reported
Quantity Tons:	Not reported
Waste Quantity:	Not reported
Quantity Unit:	G
Additional Code 1:	Not reported
Additional Code 2:	Not reported
Additional Code 3:	Not reported
Additional Code 4:	Not reported
Additional Code 5:	Not reported
Shipment Date:	20041230
Creation Date:	3/17/2005 18:34:39
Receipt Date:	20050107
Manifest ID:	24186205
Trans EPA ID:	CAR000036921
Trans Name:	CONSOLIDATED WESTERN
Trans 2 EPA ID:	CAD981375983
Trans 2 Name:	TECHNICHEM INC
TSDf EPA ID:	NVR000076158
Trans Name:	RESOLVENT INC
TSDf Alt EPA ID:	Not reported
TSDf Alt Name:	Not reported
CA Waste Code:	213 - Hydrocarbon solvents (benzene, hexane, Stoddard, etc.
RCRA Code:	NA
Disposal Method:	- Not reported
Quantity Tons:	Not reported
Waste Quantity:	Not reported
Quantity Unit:	P
Additional Code 1:	Not reported
Additional Code 2:	Not reported
Additional Code 3:	Not reported
Additional Code 4:	Not reported
Additional Code 5:	Not reported
Shipment Date:	20040608
Creation Date:	11/5/2004 18:30:59
Receipt Date:	20040614
Manifest ID:	23622260
Trans EPA ID:	CAR000036921
Trans Name:	CONSOLIDATED WESTERN LLC
Trans 2 EPA ID:	CAD981375983
Trans 2 Name:	TECHNICHEM INC
TSDf EPA ID:	NVR000076158

Map ID
Direction
Distance
Elevation

MAP FINDINGS

Site

Database(s)

EDR ID Number
EPA ID Number

1 HOUR EXPRESS CLEANERS (Continued)

S113105952

Trans Name:	RESOLVENT INC
TSDF Alt EPA ID:	Not reported
TSDF Alt Name:	Not reported
CA Waste Code:	211 - Halogenated solvents (chloroform, methyl chloride, perchloroethylene, etc.
RCRA Code:	F002
Disposal Method:	- Not reported
Quantity Tons:	0.06
Waste Quantity:	120
Quantity Unit:	P
Additional Code 1:	Not reported
Additional Code 2:	Not reported
Additional Code 3:	Not reported
Additional Code 4:	Not reported
Additional Code 5:	Not reported
Shipment Date:	20040608
Creation Date:	11/5/2004 18:30:59
Receipt Date:	20040614
Manifest ID:	23622260
Trans EPA ID:	CAR000036921
Trans Name:	CONSOLIDATED WESTERN LLC
Trans 2 EPA ID:	CAD981375983
Trans 2 Name:	TECHNICHEM INC
TSDF EPA ID:	NVR000076158
Trans Name:	RESOLVENT INC
TSDF Alt EPA ID:	Not reported
TSDF Alt Name:	Not reported
CA Waste Code:	213 - Hydrocarbon solvents (benzene, hexane, Stoddard, etc.
RCRA Code:	NA
Disposal Method:	- Not reported
Quantity Tons:	Not reported
Waste Quantity:	Not reported
Quantity Unit:	P
Additional Code 1:	Not reported
Additional Code 2:	Not reported
Additional Code 3:	Not reported
Additional Code 4:	Not reported
Additional Code 5:	Not reported
Shipment Date:	20040608
Creation Date:	11/5/2004 18:30:59
Receipt Date:	20040614
Manifest ID:	23622260
Trans EPA ID:	CAR000036921
Trans Name:	CONSOLIDATED WESTERN LLC
Trans 2 EPA ID:	CAD981375983
Trans 2 Name:	TECHNICHEM INC
TSDF EPA ID:	NVR000076158
Trans Name:	RESOLVENT INC
TSDF Alt EPA ID:	Not reported
TSDF Alt Name:	Not reported
CA Waste Code:	211 - Halogenated solvents (chloroform, methyl chloride, perchloroethylene, etc.
RCRA Code:	F002
Disposal Method:	- Not reported
Quantity Tons:	0.1251

Map ID
Direction
Distance
Elevation

MAP FINDINGS

Site

Database(s)

EDR ID Number
EPA ID Number

1 HOUR EXPRESS CLEANERS (Continued)

S113105952

Waste Quantity: 30
Quantity Unit: G
Additional Code 1: Not reported
Additional Code 2: Not reported
Additional Code 3: Not reported
Additional Code 4: Not reported
Additional Code 5: Not reported

Shipment Date: 20040608
Creation Date: 11/5/2004 18:30:59
Receipt Date: 20040614
Manifest ID: 23622260
Trans EPA ID: CAR000036921
Trans Name: CONSOLIDATED WESTERN LLC
Trans 2 EPA ID: CAD981375983
Trans 2 Name: TECHNICHEM INC
TSDf EPA ID: NVR000076158
Trans Name: RESOLVENT INC
TSDf Alt EPA ID: Not reported
TSDf Alt Name: Not reported
CA Waste Code: 134 - Aqueous solution with <10% total organic residues
RCRA Code: D039
Disposal Method: - Not reported
Quantity Tons: Not reported
Waste Quantity: Not reported
Quantity Unit: G
Additional Code 1: Not reported
Additional Code 2: Not reported
Additional Code 3: Not reported
Additional Code 4: Not reported
Additional Code 5: Not reported

Shipment Date: 20040227
Creation Date: 1/5/2007 18:31:00
Receipt Date: 20040304
Manifest ID: 22930033
Trans EPA ID: CAR000036921
Trans Name: CONSOLIDATED WESTERN LLC
Trans 2 EPA ID: Not reported
Trans 2 Name: Not reported
TSDf EPA ID: CAD008302903
Trans Name: ONYX ENVIRONMENTAL SERVICES
TSDf Alt EPA ID: CAD008302903
TSDf Alt Name: Not reported
CA Waste Code: 211 - Halogenated solvents (chloroform, methyl chloride, perchloroethylene, etc.
RCRA Code: F002
Disposal Method: H01 - Transfer Station
Quantity Tons: 0.05
Waste Quantity: 100
Quantity Unit: P
Additional Code 1: Not reported
Additional Code 2: Not reported
Additional Code 3: Not reported
Additional Code 4: Not reported
Additional Code 5: Not reported

Map ID
Direction
Distance
Elevation

MAP FINDINGS

Site

Database(s)

EDR ID Number
EPA ID Number

1 HOUR EXPRESS CLEANERS (Continued)

S113105952

Shipment Date: 20040227
Creation Date: 1/5/2007 18:31:00
Receipt Date: 20040304
Manifest ID: 22930033
Trans EPA ID: CAR000036921
Trans Name: CONSOLIDATED WESTERN LLC
Trans 2 EPA ID: Not reported
Trans 2 Name: Not reported
TSDf EPA ID: CAD008302903
Trans Name: ONYX ENVIRONMENTAL SERVICES
TSDf Alt EPA ID: CAD008302903
TSDf Alt Name: Not reported
CA Waste Code: 211 - Halogenated solvents (chloroform, methyl chloride, perchloroethylene, etc.)

RCRA Code: F002
Disposal Method: R01 - Recycler
Quantity Tons: 0.1251
Waste Quantity: 30
Quantity Unit: G
Additional Code 1: Not reported
Additional Code 2: Not reported
Additional Code 3: Not reported
Additional Code 4: Not reported
Additional Code 5: Not reported

Additional Info:

Year: 2003
Gen EPA ID: CAL000208064

Shipment Date: 20031212
Creation Date: 8/12/2004 8:09:46
Receipt Date: 20031222
Manifest ID: 22928820
Trans EPA ID: CAR000036921
Trans Name: CONSOLIDATED WESTERN LLC
Trans 2 EPA ID: Not reported
Trans 2 Name: Not reported
TSDf EPA ID: CAD008302903
Trans Name: ONYX ENVIRONMENTAL SERVICES
TSDf Alt EPA ID: CAD008302903
TSDf Alt Name: Not reported
CA Waste Code: 211 - Halogenated solvents (chloroform, methyl chloride, perchloroethylene, etc.)

RCRA Code: F002
Disposal Method: - Not reported
Quantity Tons: Not reported
Waste Quantity: Not reported
Quantity Unit: G
Additional Code 1: Not reported
Additional Code 2: Not reported
Additional Code 3: Not reported
Additional Code 4: Not reported
Additional Code 5: Not reported

Shipment Date: 20031212
Creation Date: 8/12/2004 8:09:46
Receipt Date: 20031222

Map ID
Direction
Distance
Elevation

MAP FINDINGS

Site

Database(s)

EDR ID Number
EPA ID Number

1 HOUR EXPRESS CLEANERS (Continued)

S113105952

Manifest ID: 22928820
Trans EPA ID: CAR000036921
Trans Name: CONSOLIDATED WESTERN LLC
Trans 2 EPA ID: Not reported
Trans 2 Name: Not reported
TSDf EPA ID: CAD008302903
Trans Name: ONYX ENVIRONMENTAL SERVICES
TSDf Alt EPA ID: CAD008302903
TSDf Alt Name: Not reported
CA Waste Code: 211 - Halogenated solvents (chloroform, methyl chloride, perchloroethylene, etc.

RCRA Code: F002
Disposal Method: H01 - Transfer Station
Quantity Tons: 0.0525
Waste Quantity: 105
Quantity Unit: P
Additional Code 1: Not reported
Additional Code 2: Not reported
Additional Code 3: Not reported
Additional Code 4: Not reported
Additional Code 5: Not reported

Shipment Date: 20030922
Creation Date: 8/3/2004 7:33:04
Receipt Date: 20030929
Manifest ID: 22418737
Trans EPA ID: CAR000036921
Trans Name: CONSOLIDATED WESTERN LLC
Trans 2 EPA ID: Not reported
Trans 2 Name: Not reported
TSDf EPA ID: CAD008302903
Trans Name: ONYX ENVIRONMENTAL SERVICES
TSDf Alt EPA ID: CAD008302903
TSDf Alt Name: Not reported
CA Waste Code: 211 - Halogenated solvents (chloroform, methyl chloride, perchloroethylene, etc.

RCRA Code: F002
Disposal Method: H01 - Transfer Station
Quantity Tons: 0.035
Waste Quantity: 70
Quantity Unit: P
Additional Code 1: Not reported
Additional Code 2: Not reported
Additional Code 3: Not reported
Additional Code 4: Not reported
Additional Code 5: Not reported

Shipment Date: 20030922
Creation Date: 8/3/2004 7:33:04
Receipt Date: 20030929
Manifest ID: 22418737
Trans EPA ID: CAR000036921
Trans Name: CONSOLIDATED WESTERN LLC
Trans 2 EPA ID: Not reported
Trans 2 Name: Not reported
TSDf EPA ID: CAD008302903
Trans Name: ONYX ENVIRONMENTAL SERVICES

Map ID
Direction
Distance
Elevation

MAP FINDINGS

Site

Database(s)

EDR ID Number
EPA ID Number

1 HOUR EXPRESS CLEANERS (Continued)

S113105952

TSDf Alt EPA ID:	CAD008302903
TSDf Alt Name:	Not reported
CA Waste Code:	211 - Halogenated solvents (chloroform, methyl chloride, perchloroethylene, etc.
RCRA Code:	F002
Disposal Method:	R01 - Recycler
Quantity Tons:	0.1251
Waste Quantity:	30
Quantity Unit:	G
Additional Code 1:	Not reported
Additional Code 2:	Not reported
Additional Code 3:	Not reported
Additional Code 4:	Not reported
Additional Code 5:	Not reported
Shipment Date:	20030620
Creation Date:	7/22/2004 7:51:02
Receipt Date:	20030625
Manifest ID:	22414416
Trans EPA ID:	CAR000036921
Trans Name:	Not reported
Trans 2 EPA ID:	Not reported
Trans 2 Name:	Not reported
TSDf EPA ID:	CAD008302903
Trans Name:	Not reported
TSDf Alt EPA ID:	CAD008302903
TSDf Alt Name:	Not reported
CA Waste Code:	211 - Halogenated solvents (chloroform, methyl chloride, perchloroethylene, etc.
RCRA Code:	F002
Disposal Method:	H01 - Transfer Station
Quantity Tons:	0.045
Waste Quantity:	90
Quantity Unit:	P
Additional Code 1:	Not reported
Additional Code 2:	Not reported
Additional Code 3:	Not reported
Additional Code 4:	Not reported
Additional Code 5:	Not reported
Shipment Date:	20030620
Creation Date:	7/22/2004 7:51:02
Receipt Date:	20030625
Manifest ID:	22414416
Trans EPA ID:	CAR000036921
Trans Name:	Not reported
Trans 2 EPA ID:	Not reported
Trans 2 Name:	Not reported
TSDf EPA ID:	CAD008302903
Trans Name:	Not reported
TSDf Alt EPA ID:	CAD008302903
TSDf Alt Name:	Not reported
CA Waste Code:	211 - Halogenated solvents (chloroform, methyl chloride, perchloroethylene, etc.
RCRA Code:	F002
Disposal Method:	R01 - Recycler
Quantity Tons:	0.1251

Map ID
Direction
Distance
Elevation

MAP FINDINGS

Site

Database(s)

EDR ID Number
EPA ID Number

1 HOUR EXPRESS CLEANERS (Continued)

S113105952

Waste Quantity:	30
Quantity Unit:	G
Additional Code 1:	Not reported
Additional Code 2:	Not reported
Additional Code 3:	Not reported
Additional Code 4:	Not reported
Additional Code 5:	Not reported
Shipment Date:	20030305
Creation Date:	3/16/2007 18:30:41
Receipt Date:	20030306
Manifest ID:	22625286
Trans EPA ID:	CAR000036921
Trans Name:	Not reported
Trans 2 EPA ID:	Not reported
Trans 2 Name:	Not reported
TSDf EPA ID:	CAD008302903
Trans Name:	Not reported
TSDf Alt EPA ID:	CAD008302903
TSDf Alt Name:	Not reported
CA Waste Code:	211 - Halogenated solvents (chloroform, methyl chloride, perchloroethylene, etc.
RCRA Code:	F002
Disposal Method:	H01 - Transfer Station
Quantity Tons:	0.05
Waste Quantity:	100
Quantity Unit:	P
Additional Code 1:	Not reported
Additional Code 2:	Not reported
Additional Code 3:	Not reported
Additional Code 4:	Not reported
Additional Code 5:	Not reported
Shipment Date:	20030305
Creation Date:	3/16/2007 18:30:41
Receipt Date:	20030306
Manifest ID:	22625286
Trans EPA ID:	CAR000036921
Trans Name:	Not reported
Trans 2 EPA ID:	Not reported
Trans 2 Name:	Not reported
TSDf EPA ID:	CAD008302903
Trans Name:	Not reported
TSDf Alt EPA ID:	CAD008302903
TSDf Alt Name:	Not reported
CA Waste Code:	211 - Halogenated solvents (chloroform, methyl chloride, perchloroethylene, etc.
RCRA Code:	F002
Disposal Method:	R01 - Recycler
Quantity Tons:	0.1251
Waste Quantity:	30
Quantity Unit:	G
Additional Code 1:	Not reported
Additional Code 2:	Not reported
Additional Code 3:	Not reported
Additional Code 4:	Not reported
Additional Code 5:	Not reported

Map ID
Direction
Distance
Elevation

MAP FINDINGS

Site

Database(s)

EDR ID Number
EPA ID Number

1 HOUR EXPRESS CLEANERS (Continued)

S113105952

Additional Info:

Year:	2001
Gen EPA ID:	CAL000208064
Shipment Date:	20011120
Creation Date:	1/29/2002 0:00:00
Receipt Date:	20011128
Manifest ID:	21388570
Trans EPA ID:	CAR000095927
Trans Name:	Not reported
Trans 2 EPA ID:	Not reported
Trans 2 Name:	Not reported
TSDf EPA ID:	CAD008302903
Trans Name:	Not reported
TSDf Alt EPA ID:	CAD008302903
TSDf Alt Name:	Not reported
CA Waste Code:	211 - Halogenated solvents (chloroform, methyl chloride, perchloroethylene, etc.
RCRA Code:	F002
Disposal Method:	H01 - Transfer Station
Quantity Tons:	0.045
Waste Quantity:	90
Quantity Unit:	P
Additional Code 1:	Not reported
Additional Code 2:	Not reported
Additional Code 3:	Not reported
Additional Code 4:	Not reported
Additional Code 5:	Not reported
Shipment Date:	20011120
Creation Date:	1/29/2002 0:00:00
Receipt Date:	20011128
Manifest ID:	21388570
Trans EPA ID:	CAR000095927
Trans Name:	Not reported
Trans 2 EPA ID:	Not reported
Trans 2 Name:	Not reported
TSDf EPA ID:	CAD008302903
Trans Name:	Not reported
TSDf Alt EPA ID:	CAD008302903
TSDf Alt Name:	Not reported
CA Waste Code:	211 - Halogenated solvents (chloroform, methyl chloride, perchloroethylene, etc.
RCRA Code:	F002
Disposal Method:	R01 - Recycler
Quantity Tons:	0.1167
Waste Quantity:	28
Quantity Unit:	G
Additional Code 1:	Not reported
Additional Code 2:	Not reported
Additional Code 3:	Not reported
Additional Code 4:	Not reported
Additional Code 5:	Not reported
Shipment Date:	20011120
Creation Date:	1/29/2002 0:00:00
Receipt Date:	20011128

Map ID
Direction
Distance
Elevation

MAP FINDINGS

Site

Database(s)

EDR ID Number
EPA ID Number

1 HOUR EXPRESS CLEANERS (Continued)

S113105952

Manifest ID:	21388570
Trans EPA ID:	CAR000095927
Trans Name:	Not reported
Trans 2 EPA ID:	Not reported
Trans 2 Name:	Not reported
TSDf EPA ID:	CAD008302903
Trans Name:	Not reported
TSDf Alt EPA ID:	CAD008302903
TSDf Alt Name:	Not reported
CA Waste Code:	343 - Unspecified organic liquid mixture
RCRA Code:	D001
Disposal Method:	- Not reported
Quantity Tons:	0
Waste Quantity:	0
Quantity Unit:	G
Additional Code 1:	Not reported
Additional Code 2:	Not reported
Additional Code 3:	Not reported
Additional Code 4:	Not reported
Additional Code 5:	Not reported
Shipment Date:	20010601
Creation Date:	7/30/2001 0:00:00
Receipt Date:	20010604
Manifest ID:	20940597
Trans EPA ID:	CAR000036921
Trans Name:	Not reported
Trans 2 EPA ID:	Not reported
Trans 2 Name:	Not reported
TSDf EPA ID:	CAD008302903
Trans Name:	Not reported
TSDf Alt EPA ID:	Not reported
TSDf Alt Name:	Not reported
CA Waste Code:	211 - Halogenated solvents (chloroform, methyl chloride, perchloroethylene, etc.
RCRA Code:	F002
Disposal Method:	- Not reported
Quantity Tons:	0
Waste Quantity:	0
Quantity Unit:	P
Additional Code 1:	Not reported
Additional Code 2:	Not reported
Additional Code 3:	Not reported
Additional Code 4:	Not reported
Additional Code 5:	Not reported
Shipment Date:	20010601
Creation Date:	7/30/2001 0:00:00
Receipt Date:	20010604
Manifest ID:	20940597
Trans EPA ID:	CAR000036921
Trans Name:	Not reported
Trans 2 EPA ID:	Not reported
Trans 2 Name:	Not reported
TSDf EPA ID:	CAD008302903
Trans Name:	Not reported
TSDf Alt EPA ID:	Not reported

Map ID
Direction
Distance
Elevation

MAP FINDINGS

Site

Database(s)

EDR ID Number
EPA ID Number

1 HOUR EXPRESS CLEANERS (Continued)

S113105952

TSDF Alt Name: Not reported
CA Waste Code: 211 - Halogenated solvents (chloroform, methyl chloride, perchloroethylene, etc.)
RCRA Code: F002
Disposal Method: R01 - Recycler
Quantity Tons: 0.0667
Waste Quantity: 16
Quantity Unit: G
Additional Code 1: Not reported
Additional Code 2: Not reported
Additional Code 3: Not reported
Additional Code 4: Not reported
Additional Code 5: Not reported

Additional Info:

Year: 2002
Gen EPA ID: CAL000208064

Shipment Date: 20021120
Creation Date: 2/13/2003 18:31:35
Receipt Date: 20021122
Manifest ID: 22218098
Trans EPA ID: CAR000036921
Trans Name: Not reported
Trans 2 EPA ID: Not reported
Trans 2 Name: Not reported
TSDF EPA ID: CAD008302903
Trans Name: Not reported
TSDF Alt EPA ID: Not reported
TSDF Alt Name: Not reported
CA Waste Code: 211 - Halogenated solvents (chloroform, methyl chloride, perchloroethylene, etc.)

RCRA Code: F002
Disposal Method: - Not reported
Quantity Tons: Not reported
Waste Quantity: Not reported
Quantity Unit: P
Additional Code 1: Not reported
Additional Code 2: Not reported
Additional Code 3: Not reported
Additional Code 4: Not reported
Additional Code 5: Not reported

Shipment Date: 20021120
Creation Date: 2/13/2003 18:31:35
Receipt Date: 20021122
Manifest ID: 22218098
Trans EPA ID: CAR000036921
Trans Name: Not reported
Trans 2 EPA ID: Not reported
Trans 2 Name: Not reported
TSDF EPA ID: CAD008302903
Trans Name: Not reported
TSDF Alt EPA ID: Not reported
TSDF Alt Name: Not reported
CA Waste Code: 211 - Halogenated solvents (chloroform, methyl chloride, perchloroethylene, etc.)

Map ID
Direction
Distance
Elevation

MAP FINDINGS

Site

Database(s)

EDR ID Number
EPA ID Number

1 HOUR EXPRESS CLEANERS (Continued)

S113105952

RCRA Code: F002
Disposal Method: R01 - Recycler
Quantity Tons: 0.1251
Waste Quantity: 30
Quantity Unit: G
Additional Code 1: Not reported
Additional Code 2: Not reported
Additional Code 3: Not reported
Additional Code 4: Not reported
Additional Code 5: Not reported

Shipment Date: 20020812
Creation Date: 3/14/2003 18:31:30
Receipt Date: 20020819
Manifest ID: 21925063
Trans EPA ID: CAR000036921
Trans Name: Not reported
Trans 2 EPA ID: Not reported
Trans 2 Name: Not reported
TSDf EPA ID: CAD008302903
Trans Name: Not reported
TSDf Alt EPA ID: Not reported
TSDf Alt Name: Not reported
CA Waste Code: - Not reported
RCRA Code: Not reported
Disposal Method: - Not reported
Quantity Tons: Not reported
Waste Quantity: Not reported
Quantity Unit: P
Additional Code 1: Not reported
Additional Code 2: Not reported
Additional Code 3: Not reported
Additional Code 4: Not reported
Additional Code 5: Not reported

Shipment Date: 20020812
Creation Date: 3/14/2003 18:31:30
Receipt Date: 20020819
Manifest ID: 21925063
Trans EPA ID: CAR000036921
Trans Name: Not reported
Trans 2 EPA ID: Not reported
Trans 2 Name: Not reported
TSDf EPA ID: CAD008302903
Trans Name: Not reported
TSDf Alt EPA ID: Not reported
TSDf Alt Name: Not reported
CA Waste Code: 343 - Unspecified organic liquid mixture
RCRA Code: D001
Disposal Method: - Not reported
Quantity Tons: Not reported
Waste Quantity: Not reported
Quantity Unit: G
Additional Code 1: Not reported
Additional Code 2: Not reported
Additional Code 3: Not reported
Additional Code 4: Not reported

Map ID
Direction
Distance
Elevation

MAP FINDINGS

Site

Database(s)

EDR ID Number
EPA ID Number

1 HOUR EXPRESS CLEANERS (Continued)

S113105952

Additional Code 5:	Not reported
Shipment Date:	20020812
Creation Date:	3/14/2003 18:31:30
Receipt Date:	20020819
Manifest ID:	21925063
Trans EPA ID:	CAR000036921
Trans Name:	Not reported
Trans 2 EPA ID:	Not reported
Trans 2 Name:	Not reported
TSDf EPA ID:	CAD008302903
Trans Name:	Not reported
TSDf Alt EPA ID:	Not reported
TSDf Alt Name:	Not reported
CA Waste Code:	211 - Halogenated solvents (chloroform, methyl chloride, perchloroethylene, etc.
RCRA Code:	F002
Disposal Method:	R01 - Recycler
Quantity Tons:	0.1251
Waste Quantity:	30
Quantity Unit:	G
Additional Code 1:	Not reported
Additional Code 2:	Not reported
Additional Code 3:	Not reported
Additional Code 4:	Not reported
Additional Code 5:	Not reported
Shipment Date:	20020812
Creation Date:	3/14/2003 18:31:30
Receipt Date:	20020819
Manifest ID:	21925063
Trans EPA ID:	CAR000036921
Trans Name:	Not reported
Trans 2 EPA ID:	Not reported
Trans 2 Name:	Not reported
TSDf EPA ID:	CAD008302903
Trans Name:	Not reported
TSDf Alt EPA ID:	Not reported
TSDf Alt Name:	Not reported
CA Waste Code:	211 - Halogenated solvents (chloroform, methyl chloride, perchloroethylene, etc.
RCRA Code:	F002
Disposal Method:	H01 - Transfer Station
Quantity Tons:	0.035
Waste Quantity:	70
Quantity Unit:	P
Additional Code 1:	Not reported
Additional Code 2:	Not reported
Additional Code 3:	Not reported
Additional Code 4:	Not reported
Additional Code 5:	Not reported
Shipment Date:	20020507
Creation Date:	7/17/2002 18:34:52
Receipt Date:	20020508
Manifest ID:	21831154
Trans EPA ID:	CAR000095927

Map ID
Direction
Distance
Elevation

MAP FINDINGS

Site

Database(s)

EDR ID Number
EPA ID Number

1 HOUR EXPRESS CLEANERS (Continued)

S113105952

Trans Name:	Not reported
Trans 2 EPA ID:	Not reported
Trans 2 Name:	Not reported
TSDf EPA ID:	CAD008302903
Trans Name:	Not reported
TSDf Alt EPA ID:	Not reported
TSDf Alt Name:	Not reported
CA Waste Code:	211 - Halogenated solvents (chloroform, methyl chloride, perchloroethylene, etc.
RCRA Code:	F002
Disposal Method:	H01 - Transfer Station
Quantity Tons:	0.045
Waste Quantity:	90
Quantity Unit:	P
Additional Code 1:	Not reported
Additional Code 2:	Not reported
Additional Code 3:	Not reported
Additional Code 4:	Not reported
Additional Code 5:	Not reported
Shipment Date:	20020507
Creation Date:	7/17/2002 18:34:52
Receipt Date:	20020508
Manifest ID:	21831154
Trans EPA ID:	CAR000095927
Trans Name:	Not reported
Trans 2 EPA ID:	Not reported
Trans 2 Name:	Not reported
TSDf EPA ID:	CAD008302903
Trans Name:	Not reported
TSDf Alt EPA ID:	Not reported
TSDf Alt Name:	Not reported
CA Waste Code:	211 - Halogenated solvents (chloroform, methyl chloride, perchloroethylene, etc.
RCRA Code:	F002
Disposal Method:	R01 - Recycler
Quantity Tons:	0.19182
Waste Quantity:	46
Quantity Unit:	G
Additional Code 1:	Not reported
Additional Code 2:	Not reported
Additional Code 3:	Not reported
Additional Code 4:	Not reported
Additional Code 5:	Not reported
Shipment Date:	20020507
Creation Date:	7/17/2002 18:34:52
Receipt Date:	20020508
Manifest ID:	21831154
Trans EPA ID:	CAR000095927
Trans Name:	Not reported
Trans 2 EPA ID:	Not reported
Trans 2 Name:	Not reported
TSDf EPA ID:	CAD008302903
Trans Name:	Not reported
TSDf Alt EPA ID:	Not reported
TSDf Alt Name:	Not reported

Map ID
Direction
Distance
Elevation

MAP FINDINGS

Site

Database(s)

EDR ID Number
EPA ID Number

1 HOUR EXPRESS CLEANERS (Continued)

S113105952

CA Waste Code: 343 - Unspecified organic liquid mixture
RCRA Code: D001
Disposal Method: - Not reported
Quantity Tons: Not reported
Waste Quantity: Not reported
Quantity Unit: Not reported
Additional Code 1: Not reported
Additional Code 2: Not reported
Additional Code 3: Not reported
Additional Code 4: Not reported
Additional Code 5: Not reported

Additional Info:

Year: 2000
Gen EPA ID: CAL000208064

Shipment Date: 20001229
Creation Date: 3/6/2001 0:00:00
Receipt Date: 20010104
Manifest ID: 20589333
Trans EPA ID: CAD983657719
Trans Name: Not reported
Trans 2 EPA ID: Not reported
Trans 2 Name: Not reported
TSDf EPA ID: Not reported
Trans Name: Not reported
TSDf Alt EPA ID: Not reported
TSDf Alt Name: Not reported
CA Waste Code: 211 - Halogenated solvents (chloroform, methyl chloride, perchloroethylene, etc.

RCRA Code: F002
Disposal Method: - Not reported
Quantity Tons: 0
Waste Quantity: 0
Quantity Unit: Not reported
Additional Code 1: Not reported
Additional Code 2: Not reported
Additional Code 3: Not reported
Additional Code 4: Not reported
Additional Code 5: Not reported

Shipment Date: 20001229
Creation Date: 3/6/2001 0:00:00
Receipt Date: 20010104
Manifest ID: 20589333
Trans EPA ID: CAD983657719
Trans Name: Not reported
Trans 2 EPA ID: Not reported
Trans 2 Name: Not reported
TSDf EPA ID: Not reported
Trans Name: Not reported
TSDf Alt EPA ID: Not reported
TSDf Alt Name: Not reported
CA Waste Code: 211 - Halogenated solvents (chloroform, methyl chloride, perchloroethylene, etc.

RCRA Code: F002
Disposal Method: R01 - Recycler

Map ID
Direction
Distance
Elevation

MAP FINDINGS

Site

Database(s)

EDR ID Number
EPA ID Number

1 HOUR EXPRESS CLEANERS (Continued)

S113105952

Quantity Tons:	0.0667
Waste Quantity:	16
Quantity Unit:	G
Additional Code 1:	Not reported
Additional Code 2:	Not reported
Additional Code 3:	Not reported
Additional Code 4:	Not reported
Additional Code 5:	Not reported
Shipment Date:	20001108
Creation Date:	3/5/2001 0:00:00
Receipt Date:	20001115
Manifest ID:	20585091
Trans EPA ID:	CAD983657719
Trans Name:	Not reported
Trans 2 EPA ID:	CAD981446156
Trans 2 Name:	Not reported
TSDf EPA ID:	AZD009015389
Trans Name:	Not reported
TSDf Alt EPA ID:	Not reported
TSDf Alt Name:	Not reported
CA Waste Code:	211 - Halogenated solvents (chloroform, methyl chloride, perchloroethylene, etc.
RCRA Code:	F002
Disposal Method:	R01 - Recycler
Quantity Tons:	0.2107
Waste Quantity:	0.25
Quantity Unit:	Y
Additional Code 1:	Not reported
Additional Code 2:	Not reported
Additional Code 3:	Not reported
Additional Code 4:	Not reported
Additional Code 5:	Not reported
Shipment Date:	20001108
Creation Date:	3/5/2001 0:00:00
Receipt Date:	20001115
Manifest ID:	20585091
Trans EPA ID:	CAD983657719
Trans Name:	Not reported
Trans 2 EPA ID:	CAD981446156
Trans 2 Name:	Not reported
TSDf EPA ID:	AZD009015389
Trans Name:	Not reported
TSDf Alt EPA ID:	Not reported
TSDf Alt Name:	Not reported
CA Waste Code:	211 - Halogenated solvents (chloroform, methyl chloride, perchloroethylene, etc.
RCRA Code:	F002
Disposal Method:	R01 - Recycler
Quantity Tons:	0.0667
Waste Quantity:	16
Quantity Unit:	G
Additional Code 1:	Not reported
Additional Code 2:	Not reported
Additional Code 3:	Not reported
Additional Code 4:	Not reported

Map ID
Direction
Distance
Elevation

MAP FINDINGS

Site

Database(s)

EDR ID Number
EPA ID Number

1 HOUR EXPRESS CLEANERS (Continued)

S113105952

Additional Code 5:	Not reported
Shipment Date:	20000209
Creation Date:	8/9/2000 0:00:00
Receipt Date:	20000210
Manifest ID:	99690244
Trans EPA ID:	CAD981414386
Trans Name:	Not reported
Trans 2 EPA ID:	Not reported
Trans 2 Name:	Not reported
TSDf EPA ID:	CAD981397417
Trans Name:	Not reported
TSDf Alt EPA ID:	CAD981397417
TSDf Alt Name:	Not reported
CA Waste Code:	211 - Halogenated solvents (chloroform, methyl chloride, perchloroethylene, etc.
RCRA Code:	F002
Disposal Method:	R01 - Recycler
Quantity Tons:	0
Waste Quantity:	0
Quantity Unit:	Not reported
Additional Code 1:	Not reported
Additional Code 2:	Not reported
Additional Code 3:	Not reported
Additional Code 4:	Not reported
Additional Code 5:	Not reported
Shipment Date:	20000209
Creation Date:	8/9/2000 0:00:00
Receipt Date:	20000210
Manifest ID:	99690244
Trans EPA ID:	CAD981414386
Trans Name:	Not reported
Trans 2 EPA ID:	Not reported
Trans 2 Name:	Not reported
TSDf EPA ID:	CAD981397417
Trans Name:	Not reported
TSDf Alt EPA ID:	CAD981397417
TSDf Alt Name:	Not reported
CA Waste Code:	211 - Halogenated solvents (chloroform, methyl chloride, perchloroethylene, etc.
RCRA Code:	F002
Disposal Method:	R01 - Recycler
Quantity Tons:	0.0667
Waste Quantity:	16
Quantity Unit:	G
Additional Code 1:	Not reported
Additional Code 2:	Not reported
Additional Code 3:	Not reported
Additional Code 4:	Not reported
Additional Code 5:	Not reported
Additional Info:	
Year:	2005
Gen EPA ID:	CAL000208064
Shipment Date:	20051019

Map ID
Direction
Distance
Elevation

MAP FINDINGS

Site

Database(s)

EDR ID Number
EPA ID Number

1 HOUR EXPRESS CLEANERS (Continued)

S113105952

Creation Date:	1/3/2007 18:30:08
Receipt Date:	20051027
Manifest ID:	24799942
Trans EPA ID:	CAR000036921
Trans Name:	AMERICAN INDUSTRIAL SERVICES
Trans 2 EPA ID:	CAD981375983
Trans 2 Name:	TECHNICHEM INC
TSDf EPA ID:	NVR000076158
Trans Name:	RESOLVENT INC
TSDf Alt EPA ID:	Not reported
TSDf Alt Name:	Not reported
CA Waste Code:	- Not reported
RCRA Code:	Not reported
Disposal Method:	R01 - Recycler
Quantity Tons:	Not reported
Waste Quantity:	Not reported
Quantity Unit:	Not reported
Additional Code 1:	Not reported
Additional Code 2:	Not reported
Additional Code 3:	Not reported
Additional Code 4:	Not reported
Additional Code 5:	Not reported
Shipment Date:	20051019
Creation Date:	1/3/2007 18:30:08
Receipt Date:	20051027
Manifest ID:	24799942
Trans EPA ID:	CAR000036921
Trans Name:	AMERICAN INDUSTRIAL SERVICES
Trans 2 EPA ID:	CAD981375983
Trans 2 Name:	TECHNICHEM INC
TSDf EPA ID:	NVR000076158
Trans Name:	RESOLVENT INC
TSDf Alt EPA ID:	Not reported
TSDf Alt Name:	Not reported
CA Waste Code:	211 - Halogenated solvents (chloroform, methyl chloride, perchloroethylene, etc.
RCRA Code:	F002
Disposal Method:	R01 - Recycler
Quantity Tons:	0.2502
Waste Quantity:	60
Quantity Unit:	G
Additional Code 1:	Not reported
Additional Code 2:	Not reported
Additional Code 3:	Not reported
Additional Code 4:	Not reported
Additional Code 5:	Not reported
Shipment Date:	20051019
Creation Date:	1/3/2007 18:30:08
Receipt Date:	20051027
Manifest ID:	24799942
Trans EPA ID:	CAR000036921
Trans Name:	AMERICAN INDUSTRIAL SERVICES
Trans 2 EPA ID:	CAD981375983
Trans 2 Name:	TECHNICHEM INC
TSDf EPA ID:	NVR000076158

Map ID
Direction
Distance
Elevation

MAP FINDINGS

Site

Database(s)

EDR ID Number
EPA ID Number

1 HOUR EXPRESS CLEANERS (Continued)

S113105952

Trans Name: RESOLVENT INC
TSDf Alt EPA ID: Not reported
TSDf Alt Name: Not reported
CA Waste Code: 134 - Aqueous solution with <10% total organic residues
RCRA Code: D039
Disposal Method: R01 - Recycler
Quantity Tons: Not reported
Waste Quantity: Not reported
Quantity Unit: Not reported
Additional Code 1: Not reported
Additional Code 2: Not reported
Additional Code 3: Not reported
Additional Code 4: Not reported
Additional Code 5: Not reported

Shipment Date: 20051019
Creation Date: 1/3/2007 18:30:08
Receipt Date: 20051027
Manifest ID: 24799942
Trans EPA ID: CAR000036921
Trans Name: AMERICAN INDUSTRIAL SERVICES
Trans 2 EPA ID: CAD981375983
Trans 2 Name: TECHNICHEM INC
TSDf EPA ID: NVR000076158
Trans Name: RESOLVENT INC
TSDf Alt EPA ID: Not reported
TSDf Alt Name: Not reported
CA Waste Code: - Not reported
RCRA Code: Not reported
Disposal Method: R01 - Recycler
Quantity Tons: Not reported
Waste Quantity: Not reported
Quantity Unit: Not reported
Additional Code 1: Not reported
Additional Code 2: Not reported
Additional Code 3: Not reported
Additional Code 4: Not reported
Additional Code 5: Not reported

Shipment Date: 20050613
Creation Date: 10/27/2005 10:10:50
Receipt Date: 20050620
Manifest ID: 24550449
Trans EPA ID: CAR000036921
Trans Name: CONSOLIDATED WESTERN
Trans 2 EPA ID: CAD981375983
Trans 2 Name: TECHNICHEM INC
TSDf EPA ID: NVR000076158
Trans Name: RESOLVENT INC
TSDf Alt EPA ID: Not reported
TSDf Alt Name: Not reported
CA Waste Code: 211 - Halogenated solvents (chloroform, methyl chloride, perchloroethylene, etc.
RCRA Code: F002
Disposal Method: *** - Invalid Code
Quantity Tons: 0.4587
Waste Quantity: 110

Map ID
Direction
Distance
Elevation

MAP FINDINGS

Site

Database(s)

EDR ID Number
EPA ID Number

1 HOUR EXPRESS CLEANERS (Continued)

S113105952

Quantity Unit:	G
Additional Code 1:	Not reported
Additional Code 2:	Not reported
Additional Code 3:	Not reported
Additional Code 4:	Not reported
Additional Code 5:	Not reported
Shipment Date:	20050613
Creation Date:	10/27/2005 10:10:50
Receipt Date:	20050620
Manifest ID:	24550449
Trans EPA ID:	CAR000036921
Trans Name:	CONSOLIDATED WESTERN
Trans 2 EPA ID:	CAD981375983
Trans 2 Name:	TECHNICHEM INC
TSDf EPA ID:	NVR000076158
Trans Name:	RESOLVENT INC
TSDf Alt EPA ID:	Not reported
TSDf Alt Name:	Not reported
CA Waste Code:	211 - Halogenated solvents (chloroform, methyl chloride, perchloroethylene, etc.
RCRA Code:	F002
Disposal Method:	*** - Invalid Code
Quantity Tons:	0.1251
Waste Quantity:	30
Quantity Unit:	G
Additional Code 1:	Not reported
Additional Code 2:	Not reported
Additional Code 3:	Not reported
Additional Code 4:	Not reported
Additional Code 5:	Not reported
Shipment Date:	20050613
Creation Date:	10/27/2005 10:10:50
Receipt Date:	20050620
Manifest ID:	24550449
Trans EPA ID:	CAR000036921
Trans Name:	CONSOLIDATED WESTERN
Trans 2 EPA ID:	CAD981375983
Trans 2 Name:	TECHNICHEM INC
TSDf EPA ID:	NVR000076158
Trans Name:	RESOLVENT INC
TSDf Alt EPA ID:	Not reported
TSDf Alt Name:	Not reported
CA Waste Code:	134 - Aqueous solution with <10% total organic residues
RCRA Code:	D039
Disposal Method:	- Not reported
Quantity Tons:	Not reported
Waste Quantity:	Not reported
Quantity Unit:	G
Additional Code 1:	Not reported
Additional Code 2:	Not reported
Additional Code 3:	Not reported
Additional Code 4:	Not reported
Additional Code 5:	Not reported
Shipment Date:	20050613

Map ID
Direction
Distance
Elevation

MAP FINDINGS

Site

Database(s)

EDR ID Number
EPA ID Number

1 HOUR EXPRESS CLEANERS (Continued)

S113105952

Creation Date: 10/27/2005 10:10:50
Receipt Date: 20050620
Manifest ID: 24550449
Trans EPA ID: CAR000036921
Trans Name: CONSOLIDATED WESTERN
Trans 2 EPA ID: CAD981375983
Trans 2 Name: TECHNICHEM INC
TSDf EPA ID: NVR000076158
Trans Name: RESOLVENT INC
TSDf Alt EPA ID: Not reported
TSDf Alt Name: Not reported
CA Waste Code: 213 - Hydrocarbon solvents (benzene, hexane, Stoddard, etc.)
RCRA Code: Not reported
Disposal Method: - Not reported
Quantity Tons: Not reported
Waste Quantity: Not reported
Quantity Unit: P
Additional Code 1: Not reported
Additional Code 2: Not reported
Additional Code 3: Not reported
Additional Code 4: Not reported
Additional Code 5: Not reported

CERS:

Name: VERIZON WIRELESS: GALLERIA AT TYLER
Address: 10411 MAGNOLIA AVE STE D
City,State,Zip: RIVERSIDE, CA 92505
Site ID: 406738
CERS ID: 10162445
CERS Description: Chemical Storage Facilities

Violations:

Site ID: 406738
Site Name: Verizon Wireless: Galleria at Tyler
Violation Date: 07-17-2015
Citation: HSC 6.95 25508.2 - California Health and Safety Code, Chapter 6.95, Section(s) 25508.2
Violation Description: Failure to annually review and electronically certify that the business plan is complete, accurate, and up-to-date.
Violation Notes: Returned to compliance on 08/05/2015.
Violation Division: Riverside City Fire Department
Violation Program: HMRRP
Violation Source: CERS

Site ID: 406738
Site Name: Verizon Wireless: Galleria at Tyler
Violation Date: 12-14-2018
Citation: Un-Specified
Violation Description: Business Plan Program - Administration/Documentation - General Local Ordinance
Violation Notes: Returned to compliance on 01/25/2019. Current permit issued/posted. [RMC 9.48.030] No current permit was seen posted obtain the current permit and post in an conspicuous location
Violation Division: Riverside City Fire Department
Violation Program: HMRRP
Violation Source: CERS

Map ID
Direction
Distance
Elevation

MAP FINDINGS

Site

Database(s)

EDR ID Number
EPA ID Number

1 HOUR EXPRESS CLEANERS (Continued)

S113105952

Evaluation:

Eval General Type: Other/Unknown
Eval Date: 07-17-2015
Violations Found: Yes
Eval Type: Other, not routine, done by local agency
Eval Notes: Not reported
Eval Division: Riverside City Fire Department
Eval Program: HMRRP
Eval Source: CERS

Eval General Type: Compliance Evaluation Inspection
Eval Date: 12-14-2018
Violations Found: Yes
Eval Type: Routine done by local agency
Eval Notes: Not reported
Eval Division: Riverside City Fire Department
Eval Program: HMRRP
Eval Source: CERS

Eval General Type: Compliance Evaluation Inspection
Eval Date: 12-17-2013
Violations Found: No
Eval Type: Routine done by local agency
Eval Notes: Not reported
Eval Division: Riverside City Fire Department
Eval Program: HMRRP
Eval Source: CERS

Enforcement Action:

Site ID: 406738
Site Name: Verizon Wireless: Galleria at Tyler
Site Address: 10411 MAGNOLIA AVE STE D
Site City: RIVERSIDE
Site Zip: 92505
Enf Action Date: 07-17-2015
Enf Action Type: Notice of Violation (Unified Program)
Enf Action Description: Notice of Violation Issued by the Inspector at the Time of Inspection
Enf Action Notes: Fines/Penalties Assessed: \$100.00. Administrative Citation.
Enf Action Division: Riverside City Fire Department
Enf Action Program: HMRRP
Enf Action Source: CERS

Affiliation:

Affiliation Type Desc: CUPA District
Entity Name: Riverside Cnty Env Health
Entity Title: Not reported
Affiliation Address: 4065 County Circle Drive, Room 104
Affiliation City: Riverside
Affiliation State: CA
Affiliation Country: Not reported
Affiliation Zip: 92503
Affiliation Phone: (951) 358-5055

Affiliation Type Desc: Environmental Contact
Entity Name: Environmental Compliance
Entity Title: Not reported

Map ID
Direction
Distance
Elevation

MAP FINDINGS

Site

Database(s)

EDR ID Number
EPA ID Number

1 HOUR EXPRESS CLEANERS (Continued)

S113105952

Affiliation Address: 15505 Sand Canyon Avenue, MS D-104
Affiliation City: Irvine
Affiliation State: CA
Affiliation Country: Not reported
Affiliation Zip: 92618
Affiliation Phone: Not reported

Affiliation Type Desc: Identification Signer
Entity Name: Myrna Allende
Entity Title: Regulatory Specialist
Affiliation Address: Not reported
Affiliation City: Not reported
Affiliation State: Not reported
Affiliation Country: Not reported
Affiliation Zip: Not reported
Affiliation Phone: Not reported

Affiliation Type Desc: Legal Owner
Entity Name: Verizon Wireless
Entity Title: Not reported
Affiliation Address: 15505 Sand Canyon Avenue, MS D-104
Affiliation City: Irvine
Affiliation State: CA
Affiliation Country: United States
Affiliation Zip: 92618
Affiliation Phone: (949) 286-7000

Affiliation Type Desc: Operator
Entity Name: Verizon Wireless
Entity Title: Not reported
Affiliation Address: Not reported
Affiliation City: Not reported
Affiliation State: Not reported
Affiliation Country: Not reported
Affiliation Zip: Not reported
Affiliation Phone: (949) 286-7000

Affiliation Type Desc: Parent Corporation
Entity Name: Verizon Wireless [Southern California]
Entity Title: Not reported
Affiliation Address: Not reported
Affiliation City: Not reported
Affiliation State: Not reported
Affiliation Country: Not reported
Affiliation Zip: Not reported
Affiliation Phone: Not reported

Affiliation Type Desc: Document Preparer
Entity Name: Myrna Allende
Entity Title: Not reported
Affiliation Address: Not reported
Affiliation City: Not reported
Affiliation State: Not reported
Affiliation Country: Not reported
Affiliation Zip: Not reported
Affiliation Phone: Not reported

Map ID
Direction
Distance
Elevation

MAP FINDINGS

Site

Database(s)

EDR ID Number
EPA ID Number

1 HOUR EXPRESS CLEANERS (Continued)

S113105952

Affiliation Type Desc:	Facility Mailing Address
Entity Name:	Mailing Address
Entity Title:	Not reported
Affiliation Address:	15505 Sand Canyon Avenue, MS D-104
Affiliation City:	Irvine
Affiliation State:	CA
Affiliation Country:	Not reported
Affiliation Zip:	92618
Affiliation Phone:	Not reported

HWTS:

Name:	1 HOUR EXPRESS CLEANERS
Address:	10491 MAGNOLIA AVE STE C
Address 2:	Not reported
City,State,Zip:	RIVERSIDE, CA 925050000
EPA ID:	CAL000208064
Inactive Date:	08/07/2007
Create Date:	02/09/2000
Last Act Date:	04/23/2009
Mailing Name:	Not reported
Mailing Address:	10600 MAGNOLIA AVE STE B1
Mailing Address 2:	Not reported
Mailing City,State,Zip:	RIVERSIDE, CA 925050000
Owner Name:	CHRISTOPHER C CHEBELEU
Owner Address:	10600 MAGNOLIA AVE STE B1
Owner Address 2:	Not reported
Owner City,State,Zip:	RIVERSIDE, CA 925050000
Contact Name:	CHRISTOPHER CHEBELEU/OWNER
Contact Address:	10600 MAGNOLIA AVE STE B1
Contact Address 2:	Not reported
City,State,Zip:	RIVERSIDE, CA 925050000

NAICS:

EPA ID:	CAL000208064
Create Date:	2002-03-14 16:36:29
NAICS Code:	334112
NAICS Description:	Computer Storage Device Manufacturing
Issued EPA ID Date:	2000-02-09 00:00:00
Inactive Date:	2007-08-07 00:00:00
Facility Name:	1 HOUR EXPRESS CLEANERS
Facility Address:	10491 MAGNOLIA AVE STE C
Facility Address 2:	Not reported
Facility City:	RIVERSIDE
Facility County:	33
Facility State:	CA
Facility Zip:	925050000

Map ID
Direction
Distance
Elevation

MAP FINDINGS

Site

Database(s)

EDR ID Number
EPA ID Number

A12 **ONE HOUR EXPRESS CLEANERS**
Target **10491 MAGNOLIA AVE STE C**
Property **RIVERSIDE, CA 92505**

EDR Hist Cleaner **1020054293**
N/A

Site 12 of 18 in cluster A

Actual: EDR Hist Cleaner
732 ft.

Year:	Name:	Type:
2000	ONE HOUR EXPRESS CLEANERS	Drycleaning Plants, Except Rugs
2001	ONE HOUR EXPRESS CLEANERS	Drycleaning Plants, Except Rugs
2002	ONE HOUR EXPRESS CLEANERS	Drycleaning Plants, Except Rugs
2003	ONE HOUR EXPRESS CLEANERS	Drycleaning Plants, Except Rugs
2004	ONE HOUR EXPRESS CLEANERS	Drycleaning Plants, Except Rugs
2005	ONE HOUR EXPRESS CLEANERS	Drycleaning Plants, Except Rugs
2006	ONE HOUR EXPRESS CLEANERS	Drycleaning Plants, Except Rugs
2007	ONE HOUR EXPRESS CLEANERS	Drycleaning Plants, Except Rugs
2008	ONE HOUR EXPRESS CLEANERS	Drycleaning Plants, Except Rugs
2009	ONE HOUR EXPRESS CLEANERS	Drycleaning Plants, Except Rugs

A13 **ONE HOUR DRY CLEANERS**
Target **10491 MAGNOLIA AVENUE**
Property **RIVERSIDE, CA 92505**

FINDS **1023258600**
N/A

Site 13 of 18 in cluster A

Actual: FINDS:
732 ft. Registry ID: 110065478110

Click Here:
Environmental Interest/Information System:
STATE MASTER

[Click this hyperlink](#) while viewing on your computer to access additional FINDS: detail in the EDR Site Report.

A14 **GEMCO #800**
Target **10471 MAGNOLIA AVE**
Property **RIVERSIDE, CA 92505**

RCRA-SQG **1000174731**
FINDS **CAD046346862**
ECHO

Site 14 of 18 in cluster A

Actual: RCRA-SQG:
732 ft. Date form received by agency: 1996-09-01 00:00:00.0
Facility name: GEMCO #800
Facility address: 10471 MAGNOLIA AVE
RIVERSIDE, CA 92505
EPA ID: CAD046346862
Mailing address: MAGNOLIA AVE
RIVERSIDE, CA 92505
Contact: Not reported
Contact address: Not reported
Not reported
Contact country: US
Contact telephone: Not reported
Contact email: Not reported
EPA Region: 09
Classification: Small Small Quantity Generator
Description: Handler: generates more than 100 and less than 1000 kg of hazardous

Map ID
Direction
Distance
Elevation

MAP FINDINGS

Site

Database(s)

EDR ID Number
EPA ID Number

GEMCO #800 (Continued)

1000174731

waste during any calendar month and accumulates less than 6000 kg of hazardous waste at any time; or generates 100 kg or less of hazardous waste during any calendar month, and accumulates more than 1000 kg of hazardous waste at any time

Owner/Operator Summary:

Owner/operator name: LUCKY, INC
Owner/operator address: NOT REQUIRED
NOT REQUIRED, ME 99999
Owner/operator country: Not reported
Owner/operator telephone: 415-555-1212
Owner/operator email: Not reported
Owner/operator fax: Not reported
Owner/operator extension: Not reported
Legal status: Private
Owner/Operator Type: Owner
Owner/Op start date: Not reported
Owner/Op end date: Not reported

Owner/operator name: NOT REQUIRED
Owner/operator address: NOT REQUIRED
NOT REQUIRED, ME 99999
Owner/operator country: Not reported
Owner/operator telephone: 415-555-1212
Owner/operator email: Not reported
Owner/operator fax: Not reported
Owner/operator extension: Not reported
Legal status: Private
Owner/Operator Type: Operator
Owner/Op start date: Not reported
Owner/Op end date: Not reported

Handler Activities Summary:

U.S. importer of hazardous waste: No
Mixed waste (haz. and radioactive): No
Recycler of hazardous waste: No
Transporter of hazardous waste: No
Treater, storer or disposer of HW: No
Underground injection activity: No
On-site burner exemption: No
Furnace exemption: No
Used oil fuel burner: No
Used oil processor: No
User oil refiner: No
Used oil fuel marketer to burner: No
Used oil Specification marketer: No
Used oil transfer facility: No
Used oil transporter: No

Violation Status: No violations found

FINDS:

Registry ID: 110002646307

Click Here:

Environmental Interest/Information System:

Map ID
Direction
Distance
Elevation

MAP FINDINGS

Site

Database(s)

EDR ID Number
EPA ID Number

GEMCO #800 (Continued)

1000174731

RCRAInfo is a national information system that supports the Resource Conservation and Recovery Act (RCRA) program through the tracking of events and activities related to facilities that generate, transport, and treat, store, or dispose of hazardous waste. RCRAInfo allows RCRA program staff to track the notification, permit, compliance, and corrective action activities required under RCRA.

[Click this hyperlink](#) while viewing on your computer to access additional FINDS: detail in the EDR Site Report.

ECHO:

Envid: 1000174731
Registry ID: 110002646307
DFR URL: <http://echo.epa.gov/detailed-facility-report?fid=110002646307>
Name: GEMCO #800
Address: 10471 MAGNOLIA AVE
City,State,Zip: RIVERSIDE, CA 92505

**A15
Target
Property**

**VERIZON WIRELESS: GALLERIA AT TYLER
10491 MAGNOLIA AVE STE D
RIVERSIDE, CA 92505**

**FINDS 1023212360
N/A**

Site 15 of 18 in cluster A

**Actual:
732 ft.**

FINDS:
Registry ID: 110064979956

Click Here:

Environmental Interest/Information System:
STATE MASTER

[Click this hyperlink](#) while viewing on your computer to access additional FINDS: detail in the EDR Site Report.

**A16
Target
Property**

**UNOCAL #6975
10451 MAGNOLIA AVE
RIVERSIDE, CA**

**RGA LUST S114712447
N/A**

Site 16 of 18 in cluster A

**Actual:
732 ft.**

RGA LUST:
Name: UNOCAL #6975
Address: 10451 MAGNOLIA AVE
City: RIVERSIDE
State: RIVERSIDE
2012 UNOCAL #6975 10451 MAGNOLIA AVE
Name: UNOCAL #6975
Address: 10451 MAGNOLIA AVE
City: RIVERSIDE
State: RIVERSIDE
2011 UNOCAL #6975 10451 MAGNOLIA AVE
Name: UNOCAL #6975
Address: 10451 MAGNOLIA AVE
City: RIVERSIDE
State: RIVERSIDE
2010 UNOCAL #6975 10451 MAGNOLIA AVE
Name: UNOCAL #6975

Map ID
 Direction
 Distance
 Elevation

MAP FINDINGS

Site

Database(s)

EDR ID Number
 EPA ID Number

UNOCAL #6975 (Continued)

S114712447

Address: 10451 MAGNOLIA AVE
 City: RIVERSIDE
 State: RIVERSIDE
 2009 UNOCAL #6975 10451 MAGNOLIA AVE
 Name: UNOCAL #6975
 Address: 10451 MAGNOLIA AVE
 City: RIVERSIDE
 State: RIVERSIDE
 2008 UNOCAL #6975 10451 MAGNOLIA AVE
 Name: UNOCAL #6975
 Address: 10451 MAGNOLIA AVE
 City: RIVERSIDE
 State: RIVERSIDE
 2007 UNOCAL #6975 10451 MAGNOLIA AVE
 Name: UNOCAL #6975
 Address: 10451 MAGNOLIA AVE
 City: RIVERSIDE
 State: RIVERSIDE
 2006 UNOCAL #6975 10451 MAGNOLIA AVE
 Name: UNOCAL #6975
 Address: 10451 MAGNOLIA AVE
 City: RIVERSIDE
 State: RIVERSIDE
 2005 UNOCAL #6975 10451 MAGNOLIA AVE
 Name: UNOCAL #6975
 Address: 10451 MAGNOLIA AVE
 City: RIVERSIDE
 State: RIVERSIDE
 2004 UNOCAL #6975 10451 MAGNOLIA AVE
 Name: UNOCAL #6975
 Address: 10451 MAGNOLIA AVE
 City: RIVERSIDE
 State: RIVERSIDE
 2003 UNOCAL #6975 10451 MAGNOLIA AVE
 Name: UNOCAL #6975
 Address: 10451 MAGNOLIA AVE
 City: RIVERSIDE
 State: RIVERSIDE
 2002 UNOCAL #6975 10451 MAGNOLIA AVE
 Name: UNOCAL #6975
 Address: 10451 MAGNOLIA AVE
 City: RIVERSIDE
 State: RIVERSIDE
 2001 UNOCAL #6975 10451 MAGNOLIA AVE

**A17
 Target
 Property**

**ONE HOUR DRY CLEANERS
 10491 MAGNOLIA AVENUE
 RIVERSIDE, CA 92505**

**CPS-SLIC
 BROWNFIELDS
 CERS**

**S114532186
 N/A**

Site 17 of 18 in cluster A

**Actual:
 732 ft.**

CPS-SLIC:
 Name: ONE HOUR DRY CLEANERS
 Address: 10491 MAGNOLIA AVENUE
 City,State,Zip: RIVERSIDE, CA 92505
 Region: STATE
Facility Status: Open - Assessment & Interim Remedial Action
 Status Date: 05/02/2017

Map ID
Direction
Distance
Elevation

MAP FINDINGS

Site

Database(s)

EDR ID Number
EPA ID Number

ONE HOUR DRY CLEANERS (Continued)

S114532186

Global Id: T10000005201
Lead Agency: SANTA ANA RWQCB (REGION 8)
Lead Agency Case Number: Not reported
Latitude: 33.9107897500904
Longitude: -117.465659531491
Case Type: Cleanup Program Site
Case Worker: AK
Local Agency: Not reported
RB Case Number: 2080107
File Location: Regional Board
Potential Media Affected: Indoor Air, Other Groundwater (uses other than drinking water), Soil, Soil Vapor
Potential Contaminants of Concern: Tetrachloroethylene (PCE), Trichloroethylene (TCE)
Site History: Overview: The former One Hour Dry Cleaner is located within a retail plaza near the corner of Magnolia Avenue and Banbury Drive in the city of Riverside. Tetrachloroethene (PCE) was historically used at the former dry cleaner as part of its cleaning operations. Previous investigations have documented PCE contamination in soil and soil vapor in the vicinity of the former dry cleaner. Groundwater has not been investigated at the site, but preliminary investigation has been proposed. Site Geology and Hydrogeology: The site is located in an alluvial valley in the Riverside-Arlington Basin of the South Coast Hydrologic Region (CDWR, 2004). Sediments in the vicinity of the site are comprised of discontinuous lenses of sands, silts, and clays (based on an adjacent site). The depth of groundwater ranged from 45-47 feet below ground surface (bgs). The site overlies the Arlington Groundwater Management Zone. Previous Investigations: 2005 PCE was detected in soil samples from two exploratory borings at concentrations of 0.0005 milligrams per kilogram (mg/kg) and 0.003 mg/kg. 2010 PCE was detected in soil at 0.019 mg/kg at 5 feet bgs. 2012 PCE in was detected in soil gas at concentrations up to 26,000 micrograms per cubic meter (a%/m^3) at a sampling location approximately 10 feet away from the Montessori School, which is located on the adjacent property north of the site.. 2013 PCE was detected in soil gas at concentrations as high as 831 a%/m^3 in the vicinity of the dry cleaner. Sensitive Receptors: The Montessori School is located on the parcel that is north of the site, immediately adjacent to the former dry cleaner. Elevated concentrations of PCE in soil gas have been detected in probes located within 10 feet of the school. Confirmation sampling of soil gas on the school property and indoor air in the school have not yet been performed, but a work plan is currently being prepared conduct the indoor air survey. Current Use: The former dry cleaner has been vacant since 2010 Proposed Work: 1. Soil vapor extraction pilot test 2. Distribution of a community fact sheet 3. Soil gas and indoor air investigation inside the Montessori School

[Click here to access the California GeoTracker records for this facility:](#)

BROWNFIELDS:

Name: ONE HOUR DRY CLEANERS
Address: 10491 MAGNOLIA AVENUE
City,State,Zip: RIVERSIDE, CA 92505
Global ID: T10000005201
Latitude: 33.91078975
Longitude: -117.46565953
Project Type: Cleanup Program Site

Map ID
Direction
Distance
Elevation

MAP FINDINGS

Site

Database(s)

EDR ID Number
EPA ID Number

ONE HOUR DRY CLEANERS (Continued)

S114532186

Status: Open - Assessment & Interim Remedial Action
Status Date: 05/02/2017
Lead Agency: SANTA ANA RWQCB (REGION 8)
Last Correspondence Date: 06/26/2019
Release Type: Clarifier / Dry Cleaning Unit / Vapor Degreaser, Other Type of Release
Contaminant(s) of Concern: Tetrachloroethylene (PCE), Trichloroethylene (TCE)
Media of Concern: Indoor Air, Other Groundwater (uses other than drinking water), Soil, Soil Vapor

Past Use(s) that Caused Contamination: DRY CLEANING
Human Health Exposure Controlled: YES
Human Health Exposure Controlled Date: 07/17/2019
Groundwater Migration Controlled: YES
Groundwater Migration Controlled Date: 07/17/2019
Primary Caseworker Name: ALAN KUOCH
Primary Caseworker Organization Name: SANTA ANA RWQCB (REGION 8)
Primary Caseworker Phone Number: 951-782-4962
Primary Caseworker Address: 3737 MAIN STREET, SUITE 500
Primary Caseworker Address: RIVERSIDE
Primary Caseworker Address: CA
Primary Caseworker Email: alan.kuoch@waterboards.ca.gov

CERS:

Name: ONE HOUR DRY CLEANERS
Address: 10491 MAGNOLIA AVENUE
City,State,Zip: RIVERSIDE, CA 92505
Site ID: 200578
CERS ID: T10000005201
CERS Description: Cleanup Program Site

Affiliation:

Affiliation Type Desc: Regional Board Caseworker
Entity Name: ALAN KUOCH - SANTA ANA RWQCB (REGION 8)
Entity Title: Not reported
Affiliation Address: 3737 MAIN STREET, SUITE 500
Affiliation City: RIVERSIDE
Affiliation State: CA
Affiliation Country: Not reported
Affiliation Zip: Not reported
Affiliation Phone: 9517824962

**A18
Target
Property**

**UNION 76
10451 MAGNOLIA
RIVERSIDE, CA 92505**

**EDR Hist Auto 1020159098
N/A**

Site 18 of 18 in cluster A

**Actual:
732 ft.**

EDR Hist Auto

Year:	Name:	Type:
1986	UNION 76	Gasoline Service Stations
1987	UNION 76	Gasoline Service Stations
1988	UNION 76	Gasoline Service Stations
1989	UNION 76	Gasoline Service Stations, NEC
1990	UNION 76	Gasoline Service Stations, NEC
1991	UNION 76	Gasoline Service Stations, NEC
1992	UNION 76	Gasoline Service Stations, NEC
1993	MAGNOLIA STEET UNOCAL 76	Gasoline Service Stations

Map ID
 Direction
 Distance
 Elevation

MAP FINDINGS

Site

Database(s)

EDR ID Number
 EPA ID Number

UNION 76 (Continued)

1020159098

1994	MAGNOLIA STEET UNOCAL 76	Gasoline Service Stations
1995	MAGNOLIA STEET UNOCAL 76	Gasoline Service Stations
1996	MAGNOLIA STEET UNOCAL 76	Gasoline Service Stations
1997	MAGNOLIA STEET UNOCAL 76	Gasoline Service Stations
1998	MAGNOLIA STEET UNOCAL 76	Gasoline Service Stations
1999	MAGNOLIA STEET UNOCAL 76	Gasoline Service Stations
2001	UNOCAL	Gasoline Service Stations

B19
 South
 < 1/8
 0.034 mi.
 180 ft.

CHEVRON EMC - MONTESSORI SCHOOL
10493 MAGNOLIA AVENUE
RIVERSIDE, CA 92571

ENVIROSTOR **S110977141**
VCP **N/A**

Site 1 of 7 in cluster B

Relative:
Lower
Actual:
729 ft.

ENVIROSTOR:
 Name: CHEVRON EMC - MONTESSORI SCHOOL
 Address: 10493 MAGNOLIA AVENUE
 City,State,Zip: RIVERSIDE, CA 92571
 Facility ID: 60001440
 Status: No Further Action
 Status Date: 01/23/2014
 Site Code: 404856
 Site Type: Voluntary Cleanup
 Site Type Detailed: Voluntary Cleanup
 Acres: 2
 NPL: NO
 Regulatory Agencies: SMBRP
 Lead Agency: SMBRP
 Program Manager: Greg Sweel
 Supervisor: Yolanda Garza
 Division Branch: Southern California Schools & Brownfields Outreach
 Assembly: 60
 Senate: 31
 Special Program: Not reported
 Restricted Use: NO
 Site Mgmt Req: NONE SPECIFIED
 Funding: Responsible Party
 Latitude: 33.91050
 Longitude: -117.4657
 APN: 138470010, 234020029, 234160015
 Past Use: UNDERGROUND STORAGE TANKS
 Potential COC: Under Investigation Benzene Methyl tertbutyl ether (MTBE Toluene Xylenes
 Confirmed COC: NONE SPECIFIED
 Potential Description: IA, OTH, SV, UE
 Alias Name: 138470010
 Alias Type: APN
 Alias Name: 234020029
 Alias Type: APN
 Alias Name: 234160015
 Alias Type: APN
 Alias Name: 404856
 Alias Type: Project Code (Site Code)
 Alias Name: 60001440
 Alias Type: Envirostor ID Number

Completed Info:
 Completed Area Name: PROJECT WIDE

Map ID
Direction
Distance
Elevation

MAP FINDINGS

Site

Database(s)

EDR ID Number
EPA ID Number

CHEVRON EMC - MONTESSORI SCHOOL (Continued)

S110977141

Completed Sub Area Name: Not reported
Completed Document Type: Technical Workplan
Completed Date: 06/08/2011
Comments: DTSC concurs with the proposed soil vapor assessment in proximity to the Montessori School.

Completed Area Name: PROJECT WIDE
Completed Sub Area Name: Not reported
Completed Document Type: Technical Workplan
Completed Date: 09/24/2011
Comments: Addendum work plan approved via e-mail from Juan Osornio.

Completed Area Name: PROJECT WIDE
Completed Sub Area Name: Not reported
Completed Document Type: Technical Report
Completed Date: 01/02/2014
Comments: Final signed approval letter.

Completed Area Name: PROJECT WIDE
Completed Sub Area Name: Not reported
Completed Document Type: Reimbursement Agreement
Completed Date: 06/01/2011
Comments: Agreement fully executed.

Completed Area Name: PROJECT WIDE
Completed Sub Area Name: Not reported
Completed Document Type: Reimbursement Agreement
Completed Date: 10/16/2012
Comments: Agreement fully executed

Completed Area Name: PROJECT WIDE
Completed Sub Area Name: Not reported
Completed Document Type: Reimbursement Agreement
Completed Date: 05/24/2013
Comments: Agreement fully executed.

Completed Area Name: PROJECT WIDE
Completed Sub Area Name: Not reported
Completed Document Type: Reimbursement Agreement
Completed Date: 07/20/2012
Comments: Agreement fully executed

Completed Area Name: PROJECT WIDE
Completed Sub Area Name: Not reported
Completed Document Type: Cost Recovery Closeout Memo
Completed Date: 01/09/2014
Comments: Completed

Future Area Name: Not reported
Future Sub Area Name: Not reported
Future Document Type: Not reported
Future Due Date: Not reported
Schedule Area Name: Not reported
Schedule Sub Area Name: Not reported
Schedule Document Type: Not reported
Schedule Due Date: Not reported
Schedule Revised Date: Not reported

Map ID
Direction
Distance
Elevation

MAP FINDINGS

Site

Database(s)

EDR ID Number
EPA ID Number

CHEVRON EMC - MONTESSORI SCHOOL (Continued)

S110977141

VCP:

Name: CHEVRON EMC - MONTESSORI SCHOOL
Address: 10493 MAGNOLIA AVENUE
City,State,Zip: RIVERSIDE, CA 92571
Facility ID: 60001440
Site Type: Voluntary Cleanup
Site Type Detail: Voluntary Cleanup
Site Mgmt. Req.: NONE SPECIFIED
Acres: 2
National Priorities List: NO
Cleanup Oversight Agencies: SMBRP
Lead Agency: SMBRP
Lead Agency Description: DTSC - Site Cleanup Program
Project Manager: Greg Sweel
Supervisor: Yolanda Garza
Division Branch: Southern California Schools & Brownfields Outreach
Site Code: 404856
Assembly: 60
Senate: 31
Special Programs Code: Not reported
Status: No Further Action
Status Date: 01/23/2014
Restricted Use: NO
Funding: Responsible Party
Lat/Long: 33.91050 / -117.4657
APN: 138470010, 234020029, 234160015
Past Use: UNDERGROUND STORAGE TANKS
Potential COC: 31001, 30003, 30016, 30550, 30593
Confirmed COC: NONE SPECIFIED
Potential Description: IA, OTH, SV, UE
Alias Name: 138470010
Alias Type: APN
Alias Name: 234020029
Alias Type: APN
Alias Name: 234160015
Alias Type: APN
Alias Name: 404856
Alias Type: Project Code (Site Code)
Alias Name: 60001440
Alias Type: Envirostor ID Number

Completed Info:

Completed Area Name: PROJECT WIDE
Completed Sub Area Name: Not reported
Completed Document Type: Technical Workplan
Completed Date: 06/08/2011
Comments: DTSC concurs with the proposed soil vapor assessment in proximity to the Montessori School.

Completed Area Name: PROJECT WIDE
Completed Sub Area Name: Not reported
Completed Document Type: Technical Workplan
Completed Date: 09/24/2011
Comments: Addendum work plan approved via e-mail from Juan Osornio.

Completed Area Name: PROJECT WIDE
Completed Sub Area Name: Not reported

Map ID
Direction
Distance
Elevation

MAP FINDINGS

Site

Database(s)

EDR ID Number
EPA ID Number

CHEVRON EMC - MONTESSORI SCHOOL (Continued)

S110977141

Completed Document Type: Technical Report
Completed Date: 01/02/2014
Comments: Final signed approval letter.

Completed Area Name: PROJECT WIDE
Completed Sub Area Name: Not reported
Completed Document Type: Reimbursement Agreement
Completed Date: 06/01/2011
Comments: Agreement fully executed.

Completed Area Name: PROJECT WIDE
Completed Sub Area Name: Not reported
Completed Document Type: Reimbursement Agreement
Completed Date: 10/16/2012
Comments: Agreement fully executed

Completed Area Name: PROJECT WIDE
Completed Sub Area Name: Not reported
Completed Document Type: Reimbursement Agreement
Completed Date: 05/24/2013
Comments: Agreement fully executed.

Completed Area Name: PROJECT WIDE
Completed Sub Area Name: Not reported
Completed Document Type: Reimbursement Agreement
Completed Date: 07/20/2012
Comments: Agreement fully executed

Completed Area Name: PROJECT WIDE
Completed Sub Area Name: Not reported
Completed Document Type: Cost Recovery Closeout Memo
Completed Date: 01/09/2014
Comments: Completed

Future Area Name: Not reported
Future Sub Area Name: Not reported
Future Document Type: Not reported
Future Due Date: Not reported
Schedule Area Name: Not reported
Schedule Sub Area Name: Not reported
Schedule Document Type: Not reported
Schedule Due Date: Not reported
Schedule Revised Date: Not reported

C20
ESE
< 1/8
0.038 mi.
203 ft.

TOYS R US #5611
10391 MAGNOLIA AVE
RIVERSIDE, CA 92505

RCRA NonGen / NLR **1024853012**
CAL000412376

Site 1 of 6 in cluster C

Relative:
Higher
Actual:
736 ft.

RCRA NonGen / NLR:
Date form received by agency: 2015-11-17 00:00:00.0
Facility name: TOYS R US #5611
Facility address: 10391 MAGNOLIA AVE
RIVERSIDE, CA 92505
EPA ID: CAL000412376
Mailing address: 1 GEOFFREY WAY
WAYNE, NJ 07470

Map ID
Direction
Distance
Elevation

MAP FINDINGS

Site

Database(s)

EDR ID Number
EPA ID Number

TOYS R US #5611 (Continued)

1024853012

Contact: JOEL TENNENBERG
Contact address: 1 GEOFFREY WAY
WAYNE, NJ 07470
Contact country: Not reported
Contact telephone: 973-617-5741
Contact email: JOEL.TENNENBERG@TOYSRUS.COM
EPA Region: 09
Classification: Non-Generator
Description: Handler: Non-Generators do not presently generate hazardous waste

Owner/Operator Summary:

Owner/operator name: TOYS R US-DELAWARE INC
Owner/operator address: 1 GEOFFREY WAY
WAYNE, NJ 07470
Owner/operator country: Not reported
Owner/operator telephone: 973-617-5741
Owner/operator email: Not reported
Owner/operator fax: Not reported
Owner/operator extension: Not reported
Legal status: Other
Owner/Operator Type: Owner
Owner/Op start date: Not reported
Owner/Op end date: Not reported

Owner/operator name: JOEL TENNENBERG
Owner/operator address: 1 GEOFFREY WAY
WAYNE, NJ 07470
Owner/operator country: Not reported
Owner/operator telephone: 973-617-5741
Owner/operator email: Not reported
Owner/operator fax: Not reported
Owner/operator extension: Not reported
Legal status: Other
Owner/Operator Type: Operator
Owner/Op start date: Not reported
Owner/Op end date: Not reported

Handler Activities Summary:

U.S. importer of hazardous waste: No
Mixed waste (haz. and radioactive): No
Recycler of hazardous waste: No
Transporter of hazardous waste: No
Treater, storer or disposer of HW: No
Underground injection activity: No
On-site burner exemption: No
Furnace exemption: No
Used oil fuel burner: No
Used oil processor: No
User oil refiner: No
Used oil fuel marketer to burner: No
Used oil Specification marketer: No
Used oil transfer facility: No
Used oil transporter: No

Violation Status: No violations found

Map ID
Direction
Distance
Elevation

MAP FINDINGS

Site

Database(s)

EDR ID Number
EPA ID Number

C21
ESE
< 1/8
0.038 mi.
203 ft.

NORTHGATE MARKET #43
10391 MAGNOLIA AVE
RIVERSIDE, CA 92505

RCRA NonGen / NLR **1026055393**
CAL000451575

Site 2 of 6 in cluster C

Relative:
Higher

RCRA NonGen / NLR:

Actual:
736 ft.

Date form received by agency: 2019-12-24 00:00:00.0
Facility name: NORTHGATE MARKET #43
Facility address: 10391 MAGNOLIA AVE
RIVERSIDE, CA 92505
EPA ID: CAL000451575
Mailing address: 1201 N MAGNOLIA AVE
ANAHEIM, CA 92801
Contact: TERESA JIMENEZ
Contact address: 1201 N MAGNOLIA AVE
ANAHEIM, CA 92801
Contact country: Not reported
Contact telephone: 714-687-7098
Contact email: TERESA.JIMENEZ@NORTHGATEMARKETS.COM
EPA Region: 09
Classification: Non-Generator
Description: Handler: Non-Generators do not presently generate hazardous waste

Owner/Operator Summary:

Owner/operator name: TERESA JIMENEZ
Owner/operator address: 1201 N MAGNOLIA AVE
ANAHEIM, CA 92801
Owner/operator country: Not reported
Owner/operator telephone: 714-687-7098
Owner/operator email: Not reported
Owner/operator fax: Not reported
Owner/operator extension: Not reported
Legal status: Other
Owner/Operator Type: Operator
Owner/Op start date: Not reported
Owner/Op end date: Not reported

Owner/operator name: NORTHGATE GONZALEZ LLC
Owner/operator address: 1201 N MAGNOLIA AVE
ANAHEIM, CA 92801
Owner/operator country: Not reported
Owner/operator telephone: 714-778-3784
Owner/operator email: Not reported
Owner/operator fax: Not reported
Owner/operator extension: Not reported
Legal status: Other
Owner/Operator Type: Owner
Owner/Op start date: Not reported
Owner/Op end date: Not reported

Handler Activities Summary:

U.S. importer of hazardous waste: No
Mixed waste (haz. and radioactive): Not reported
Recycler of hazardous waste: No
Transporter of hazardous waste: No
Treater, storer or disposer of HW: No
Underground injection activity: No

Map ID
Direction
Distance
Elevation

MAP FINDINGS

Site

Database(s)

EDR ID Number
EPA ID Number

NORTHGATE MARKET #43 (Continued)

1026055393

On-site burner exemption: No
Furnace exemption: No
Used oil fuel burner: No
Used oil processor: No
Used oil refiner: No
Used oil fuel marketer to burner: No
Used oil Specification marketer: No
Used oil transfer facility: No
Used oil transporter: No

Violation Status: No violations found

D22
NNE
< 1/8
0.066 mi.
346 ft.

SAVERS STORE 1187
3900B TYLER ST
RIVERSIDE, CA 92503

RCRA NonGen / NLR

1024838795
CAL000386113

Site 1 of 11 in cluster D

Relative:
Higher
Actual:
738 ft.

RCRA NonGen / NLR:
Date form received by agency: 2013-06-10 00:00:00.0
Facility name: SAVERS STORE 1187
Facility address: 3900B TYLER ST
RIVERSIDE, CA 92503
EPA ID: CAL000386113
Mailing address: 5151 SAN FELIPE ST STE 1000
HOUSTON, TX 77056
Contact: ASHLEY CAMPBELL
Contact address: 5151 SAN FELIPE ST, SUITE 1000
HOUSTON, TX 77056
Contact country: Not reported
Contact telephone: 713-985-5472
Contact email: ASHLEY.CAMPBELL@STERICYCLE.COM
EPA Region: 09
Classification: Non-Generator
Description: Handler: Non-Generators do not presently generate hazardous waste

Owner/Operator Summary:

Owner/operator name: ASHLEY CAMPBELL
Owner/operator address: 5151 SAN FELIPE ST, SUITE 1000
HOUSTON, TX 77056
Owner/operator country: Not reported
Owner/operator telephone: 713-985-5472
Owner/operator email: Not reported
Owner/operator fax: Not reported
Owner/operator extension: Not reported
Legal status: Other
Owner/Operator Type: Operator
Owner/Op start date: Not reported
Owner/Op end date: Not reported

Owner/operator name: TVI INCORPORATED
Owner/operator address: 11400 SE 6TH ST STE 220
BELLEVUE, WA 98009
Owner/operator country: Not reported
Owner/operator telephone: 615-773-8600
Owner/operator email: Not reported
Owner/operator fax: Not reported
Owner/operator extension: Not reported

Map ID
Direction
Distance
Elevation

MAP FINDINGS

Site

Database(s)

EDR ID Number
EPA ID Number

SAVERS STORE 1187 (Continued)

1024838795

Legal status: Other
Owner/Operator Type: Owner
Owner/Op start date: Not reported
Owner/Op end date: Not reported

Handler Activities Summary:

U.S. importer of hazardous waste: No
Mixed waste (haz. and radioactive): No
Recycler of hazardous waste: No
Transporter of hazardous waste: No
Treater, storer or disposer of HW: No
Underground injection activity: No
On-site burner exemption: No
Furnace exemption: No
Used oil fuel burner: No
Used oil processor: No
User oil refiner: No
Used oil fuel marketer to burner: No
Used oil Specification marketer: No
Used oil transfer facility: No
Used oil transporter: No

Violation Status: No violations found

D23
NNE
< 1/8
0.066 mi.
346 ft.

BEST BUY #0110
3900 TYLER ST
RIVERSIDE, CA 92503
Site 2 of 11 in cluster D

CERS HAZ WASTE **S121616054**
CIWQS **N/A**

Relative:
Higher
Actual:
738 ft.

CERS HAZ WASTE:
Name: BEST BUY #0110
Address: 3900 TYLER ST
City,State,Zip: RIVERSIDE, CA 92503
Site ID: 420736
CERS ID: 10731607
CERS Description: Hazardous Waste Generator

Coordinates:
Site ID: 420736
Facility Name: Best Buy #0110
Env Int Type Code: HWG
Program ID: 10731607
Coord Name: Not reported
Ref Point Type Desc: Center of a facility or station.
Latitude: 33.914290
Longitude: -117.464890

Affiliation:
Affiliation Type Desc: CUPA District
Entity Name: Riverside Cnty Env Health
Entity Title: Not reported
Affiliation Address: 4065 County Circle Drive, Room 104
Affiliation City: Riverside
Affiliation State: CA
Affiliation Country: Not reported
Affiliation Zip: 92503
Affiliation Phone: (951) 358-5055

Map ID
Direction
Distance
Elevation

MAP FINDINGS

Site

Database(s)

EDR ID Number
EPA ID Number

BEST BUY #0110 (Continued)

S121616054

Affiliation Type Desc: Legal Owner
Entity Name: Best Buy Co, Inc.
Entity Title: Not reported
Affiliation Address: 7601 Penn Avenue South
Affiliation City: Richfield
Affiliation State: MN
Affiliation Country: United States
Affiliation Zip: 55423-3645
Affiliation Phone: (612) 291-3406

Affiliation Type Desc: Facility Mailing Address
Entity Name: Mailing Address
Entity Title: Not reported
Affiliation Address: 7601 Penn Avenue South
Affiliation City: Richfield
Affiliation State: MN
Affiliation Country: Not reported
Affiliation Zip: 55423
Affiliation Phone: Not reported

Affiliation Type Desc: Document Preparer
Entity Name: Aptim Environmental & Infrastructure
Entity Title: Not reported
Affiliation Address: Not reported
Affiliation City: Not reported
Affiliation State: Not reported
Affiliation Country: Not reported
Affiliation Zip: Not reported
Affiliation Phone: Not reported

Affiliation Type Desc: Environmental Contact
Entity Name: Tim Dunn
Entity Title: Not reported
Affiliation Address: 7601 Penn Avenue South
Affiliation City: Richfield
Affiliation State: MN
Affiliation Country: Not reported
Affiliation Zip: 55423
Affiliation Phone: Not reported

Affiliation Type Desc: Identification Signer
Entity Name: Tim Dunn
Entity Title: Compliance Director
Affiliation Address: Not reported
Affiliation City: Not reported
Affiliation State: Not reported
Affiliation Country: Not reported
Affiliation Zip: Not reported
Affiliation Phone: Not reported

Affiliation Type Desc: Operator
Entity Name: Best Buy #0110
Entity Title: Not reported
Affiliation Address: Not reported
Affiliation City: Not reported
Affiliation State: Not reported
Affiliation Country: Not reported

Map ID
Direction
Distance
Elevation

MAP FINDINGS

Site

Database(s)

EDR ID Number
EPA ID Number

BEST BUY #0110 (Continued)

S121616054

Affiliation Zip: Not reported
Affiliation Phone: (951) 343-8960

Affiliation Type Desc: Parent Corporation
Entity Name: Best Buy Co., Inc.
Entity Title: Not reported
Affiliation Address: Not reported
Affiliation City: Not reported
Affiliation State: Not reported
Affiliation Country: Not reported
Affiliation Zip: Not reported
Affiliation Phone: Not reported

Affiliation Type Desc: Property Owner
Entity Name: Downs Riverside LLC
Entity Title: Not reported
Affiliation Address: PO Box 423
Affiliation City: Englewood
Affiliation State: CO
Affiliation Country: United States
Affiliation Zip: Not reported
Affiliation Phone: (805) 370-1440

CIWQS:

Name: 3900 TYLER STREET
Address: 3900 TYLER ST
City,State,Zip: RIVERSIDE, CA 92503
Agency: Downs Legacy Partners LP
Agency Address: 31225 La Baya Dr Ste 100, Westlake Village, CA 91362
Place/Project Type: Construction - Commercial
SIC/NAICS: Not reported
Region: 8
Program: CONSTW
Regulatory Measure Status: Terminated
Regulatory Measure Type: Storm water construction
Order Number: 99-08DW
WDID: 8 33C304707
NPDES Number: CAS000002
Adoption Date: Not reported
Effective Date: 05/26/1995
Termination Date: 05/07/1996
Expiration/Review Date: Not reported
Design Flow: Not reported
Major/Minor: Not reported
Complexity: Not reported
TTWQ: Not reported
Enforcement Actions within 5 years: 0
Violations within 5 years: 0
Latitude: Not reported
Longitude: Not reported

Map ID
Direction
Distance
Elevation

MAP FINDINGS

Site

Database(s)

EDR ID Number
EPA ID Number

D24
NNE
< 1/8
0.066 mi.
346 ft.

BEST BUY STORE #110
3900 TYLER ST
RIVERSIDE, CA 92503
Site 3 of 11 in cluster D

RCRA NonGen / NLR **1024859099**
CAL000426002

Relative:
Higher
Actual:
738 ft.

RCRA NonGen / NLR:
Date form received by agency: 2017-03-22 00:00:00.0
Facility name: BEST BUY STORE #110
Facility address: 3900 TYLER ST
RIVERSIDE, CA 92503
EPA ID: CAL000426002
Mailing address: 7601 PENN AVE S BLDG B5
RICHFIELD, MN 55423
Contact: TIM DUNN
Contact address: 7601 PENN AVENUE SOUTH
RICHFIELD, MN 55423
Contact country: Not reported
Contact telephone: 612-291-3406
Contact email: TIMOTHY.DUNN@BESTBUY.COM
EPA Region: 09
Classification: Non-Generator
Description: Handler: Non-Generators do not presently generate hazardous waste

Owner/Operator Summary:

Owner/operator name: BEST BUY CO INC
Owner/operator address: 7601 PENN AVE S
RICHFIELD, MN 55423
Owner/operator country: Not reported
Owner/operator telephone: 612-291-6251
Owner/operator email: Not reported
Owner/operator fax: Not reported
Owner/operator extension: Not reported
Legal status: Other
Owner/Operator Type: Owner
Owner/Op start date: Not reported
Owner/Op end date: Not reported

Owner/operator name: TIM DUNN
Owner/operator address: 7601 PENN AVENUE SOUTH
RICHFIELD, MN 55423
Owner/operator country: Not reported
Owner/operator telephone: 612-291-3406
Owner/operator email: Not reported
Owner/operator fax: Not reported
Owner/operator extension: Not reported
Legal status: Other
Owner/Operator Type: Operator
Owner/Op start date: Not reported
Owner/Op end date: Not reported

Handler Activities Summary:

U.S. importer of hazardous waste: No
Mixed waste (haz. and radioactive): No
Recycler of hazardous waste: No
Transporter of hazardous waste: No
Treater, storer or disposer of HW: No
Underground injection activity: No

Map ID
Direction
Distance
Elevation

MAP FINDINGS

Site

Database(s)

EDR ID Number
EPA ID Number

BEST BUY STORE #110 (Continued)

1024859099

On-site burner exemption: No
Furnace exemption: No
Used oil fuel burner: No
Used oil processor: No
User oil refiner: No
Used oil fuel marketer to burner: No
Used oil Specification marketer: No
Used oil transfer facility: No
Used oil transporter: No

Violation Status: No violations found

**E25
NW
< 1/8
0.069 mi.
365 ft.**

**CHARLOTTE COLBERT
10432 PENDLETON ST
RIVERSIDE, CA 92505**

RCRA NonGen / NLR

**1025854857
CAC003035113**

Site 1 of 2 in cluster E

**Relative:
Lower
Actual:
727 ft.**

RCRA NonGen / NLR:
Date form received by agency: 2019-09-23 00:00:00.0
Facility name: CHARLOTTE COLBERT
Facility address: 10432 PENDLETON ST
RIVERSIDE, CA 92505-1736
EPA ID: CAC003035113
Contact: CHARLOTTE COLBERT
Contact address: 10432 PENDLETON ST
RIVERSIDE, CA 92505-1736
Contact country: Not reported
Contact telephone: 951-318-4153
Contact email: TAMMYHURLEY@ALLIANCE-ENVIRO.COM
EPA Region: 09
Classification: Non-Generator
Description: Handler: Non-Generators do not presently generate hazardous waste

Owner/Operator Summary:
Owner/operator name: CHARLOTTE COLBERT
Owner/operator address: 10432 PENDLETON ST
RIVERSIDE, CA 92505
Owner/operator country: Not reported
Owner/operator telephone: 951-318-4153
Owner/operator email: Not reported
Owner/operator fax: Not reported
Owner/operator extension: Not reported
Legal status: Other
Owner/Operator Type: Operator
Owner/Op start date: Not reported
Owner/Op end date: Not reported

Owner/operator name: CHARLOTTE COLBERT
Owner/operator address: 10432 PENDLETON ST
RIVERSIDE, CA 92505
Owner/operator country: Not reported
Owner/operator telephone: 951-318-4153
Owner/operator email: Not reported
Owner/operator fax: Not reported
Owner/operator extension: Not reported
Legal status: Other
Owner/Operator Type: Owner

Map ID
Direction
Distance
Elevation

MAP FINDINGS

Site

Database(s)

EDR ID Number
EPA ID Number

CHARLOTTE COLBERT (Continued)

1025854857

Owner/Op start date: Not reported
Owner/Op end date: Not reported

Handler Activities Summary:

U.S. importer of hazardous waste: No
Mixed waste (haz. and radioactive): Not reported
Recycler of hazardous waste: No
Transporter of hazardous waste: No
Treater, storer or disposer of HW: No
Underground injection activity: No
On-site burner exemption: No
Furnace exemption: No
Used oil fuel burner: No
Used oil processor: No
Used oil refiner: No
Used oil fuel marketer to burner: No
Used oil Specification marketer: No
Used oil transfer facility: No
Used oil transporter: No

Violation Status: No violations found

F26
SSW
< 1/8
0.078 mi.
414 ft.

EVEREADY PACIFIC CORP
10555 MAGNOLIA AVE
RIVERSIDE, CA 92505

RCRA-SQG 1000355223
FINDS CAD982511750
ECHO

Site 1 of 4 in cluster F

Relative:
Lower
Actual:
726 ft.

RCRA-SQG:
Date form received by agency: 1996-09-01 00:00:00.0
Facility name: EVEREADY PACIFIC CORP
Facility address: 10555 MAGNOLIA AVE
RIVERSIDE, CA 92505
EPA ID: CAD982511750
Contact: Not reported
Contact address: Not reported
Contact country: US
Contact telephone: Not reported
Contact email: Not reported
EPA Region: 09
Land type: Facility is not located on Indian land. Additional information is not known.
Classification: Small Small Quantity Generator
Description: Handler: generates more than 100 and less than 1000 kg of hazardous waste during any calendar month and accumulates less than 6000 kg of hazardous waste at any time; or generates 100 kg or less of hazardous waste during any calendar month, and accumulates more than 1000 kg of hazardous waste at any time

Owner/Operator Summary:

Owner/operator name: ROBERT HUSSEY
Owner/operator address: NOT REQUIRED
NOT REQUIRED, ME 99999
Owner/operator country: Not reported
Owner/operator telephone: 415-555-1212
Owner/operator email: Not reported
Owner/operator fax: Not reported
Owner/operator extension: Not reported

Map ID
Direction
Distance
Elevation

MAP FINDINGS

Site

Database(s)

EDR ID Number
EPA ID Number

EVEREADY PACIFIC CORP (Continued)

1000355223

Legal status: Private
Owner/Operator Type: Owner
Owner/Op start date: Not reported
Owner/Op end date: Not reported

Owner/operator name: NOT REQUIRED
Owner/operator address: NOT REQUIRED
NOT REQUIRED, ME 99999

Owner/operator country: Not reported
Owner/operator telephone: 415-555-1212
Owner/operator email: Not reported
Owner/operator fax: Not reported
Owner/operator extension: Not reported
Legal status: Private
Owner/Operator Type: Operator
Owner/Op start date: Not reported
Owner/Op end date: Not reported

Handler Activities Summary:

U.S. importer of hazardous waste: No
Mixed waste (haz. and radioactive): No
Recycler of hazardous waste: No
Transporter of hazardous waste: No
Treater, storer or disposer of HW: No
Underground injection activity: No
On-site burner exemption: No
Furnace exemption: No
Used oil fuel burner: No
Used oil processor: No
User oil refiner: No
Used oil fuel marketer to burner: No
Used oil Specification marketer: No
Used oil transfer facility: No
Used oil transporter: No

Historical Generators:

Date form received by agency: 1989-06-02 00:00:00.0
Site name: EVEREADY PACIFIC CORP
Classification: Large Quantity Generator

Violation Status: No violations found

Evaluation Action Summary:

Evaluation date: 1992-03-28 00:00:00.0
Evaluation: COMPLIANCE EVALUATION INSPECTION ON-SITE
Area of violation: Not reported
Date achieved compliance: Not reported
Evaluation lead agency: State Contractor/Grantee

FINDS:

Registry ID: 110006480496

Click Here:

Environmental Interest/Information System:

RCRAInfo is a national information system that supports the Resource Conservation and Recovery Act (RCRA) program through the tracking of

Map ID
Direction
Distance
Elevation

MAP FINDINGS

Site

Database(s)

EDR ID Number
EPA ID Number

EVEREADY PACIFIC CORP (Continued)

1000355223

events and activities related to facilities that generate, transport, and treat, store, or dispose of hazardous waste. RCRAInfo allows RCRA program staff to track the notification, permit, compliance, and corrective action activities required under RCRA.

[Click this hyperlink](#) while viewing on your computer to access additional FINDS: detail in the EDR Site Report.

ECHO:

Envid: 1000355223
Registry ID: 110006480496
DFR URL: <http://echo.epa.gov/detailed-facility-report?fid=110006480496>
Name: EVEREADY PACIFIC CORP
Address: 10555 MAGNOLIA AVE
City,State,Zip: RIVERSIDE, CA 92505

**F27
SSW
< 1/8
0.078 mi.
414 ft.**

**BROOKLYN PROPERTIES, LLC
10555 MAGNOLIA AVENUE
RIVERSIDE, CA 92505**

**RCRA NonGen / NLR 1025830456
CAC003010012**

Site 2 of 4 in cluster F

**Relative:
Lower
Actual:
726 ft.**

RCRA NonGen / NLR:
Date form received by agency: 2019-04-12 00:00:00.0
Facility name: BROOKLYN PROPERTIES, LLC
Facility address: 10555 MAGNOLIA AVENUE
RIVERSIDE, CA 92505
EPA ID: CAC003010012
Contact: TONY DESTEFANO
Contact address: 10555 MAGNOLIA AVENUE
RIVERSIDE, CA 92505
Contact country: Not reported
Contact telephone: 951-892-5312
Contact email: HEATHER@STATEWIDE-HAZMAT.COM
EPA Region: 09
Classification: Non-Generator
Description: Handler: Non-Generators do not presently generate hazardous waste

Owner/Operator Summary:

Owner/operator name: TONY DESTEFANO
Owner/operator address: 10555 MAGNOLIA AVENUE
RIVERSIDE, CA 92505
Owner/operator country: Not reported
Owner/operator telephone: 951-892-5312
Owner/operator email: Not reported
Owner/operator fax: Not reported
Owner/operator extension: Not reported
Legal status: Other
Owner/Operator Type: Operator
Owner/Op start date: Not reported
Owner/Op end date: Not reported
Owner/operator name: TONY DESTEFANO
Owner/operator address: 10555 MAGNOLIA AVENUE
RIVERSIDE, CA 92505
Owner/operator country: Not reported
Owner/operator telephone: 951-892-5312
Owner/operator email: Not reported

Map ID
Direction
Distance
Elevation

MAP FINDINGS

Site

Database(s)

EDR ID Number
EPA ID Number

BROOKLYN PROPERTIES, LLC (Continued)

1025830456

Owner/operator fax: Not reported
Owner/operator extension: Not reported
Legal status: Other
Owner/Operator Type: Owner
Owner/Op start date: Not reported
Owner/Op end date: Not reported

Handler Activities Summary:

U.S. importer of hazardous waste: No
Mixed waste (haz. and radioactive): No
Recycler of hazardous waste: No
Transporter of hazardous waste: No
Treater, storer or disposer of HW: Yes
Underground injection activity: No
On-site burner exemption: No
Furnace exemption: No
Used oil fuel burner: No
Used oil processor: No
User oil refiner: No
Used oil fuel marketer to burner: No
Used oil Specification marketer: No
Used oil transfer facility: No
Used oil transporter: No

Violation Status: No violations found

F28
SSW
< 1/8
0.078 mi.
414 ft.

PANTRONIC INC
10555 MAGNOLIA
RIVERSIDE, CA 92505
Site 3 of 4 in cluster F

SEMS-ARCHIVE 1003879285
CAD982359762

Relative:
Lower
Actual:
726 ft.

SEMS Archive:
Site ID: 0903127
EPA ID: CAD982359762
Name: PANTRONIC INC
Address: 10555 MAGNOLIA
Address 2: Not reported
City,State,Zip: RIVERSIDE, CA 92505
Cong District: 36
FIPS Code: 06065
FF: N
NPL: Not on the NPL
Non NPL Status: NFRAP-Site does not qualify for the NPL based on existing information

SEMS Archive Detail:

Region: 09
Site ID: 0903127
EPA ID: CAD982359762
Site Name: PANTRONIC INC
NPL: N
FF: N
OU: 00
Action Code: VS
Action Name: ARCH SITE
SEQ: 1
Start Date: Not reported
Finish Date: 1988-12-13 05:00:00
Qual: Not reported

Map ID
 Direction
 Distance
 Elevation

MAP FINDINGS

Site

Database(s)

EDR ID Number
 EPA ID Number

PANTRONIC INC (Continued)

1003879285

Current Action Lead: EPA Perf In-Hse

Region: 09
 Site ID: 0903127
 EPA ID: CAD982359762
 Site Name: PANTRONIC INC
 NPL: N
 FF: N
 OU: 00
 Action Code: PA
 Action Name: PA
 SEQ: 1
 Start Date: Not reported
 Finish Date: 1988-12-13 05:00:00
 Qual: N
 Current Action Lead: St Perf

Region: 09
 Site ID: 0903127
 EPA ID: CAD982359762
 Site Name: PANTRONIC INC
 NPL: N
 FF: N
 OU: 00
 Action Code: DS
 Action Name: DISCVRY
 SEQ: 1
 Start Date: 1987-12-01 05:00:00
 Finish Date: 1987-12-01 05:00:00
 Qual: Not reported
 Current Action Lead: St Perf

F29
SSW
< 1/8
0.078 mi.
414 ft.

PANTRONIC INCORPORATED
10555 MAGNOLIA
RIVERSIDE, CA 92505
Site 4 of 4 in cluster F

ENVIROSTOR S101481584
N/A

Relative:
Lower
Actual:
726 ft.

ENVIROSTOR:
 Name: PANTRONIC INCORPORATED
 Address: 10555 MAGNOLIA
 City,State,Zip: RIVERSIDE, CA 92505
 Facility ID: 33730066
 Status: Refer: Other Agency
 Status Date: 08/22/1995
 Site Code: Not reported
 Site Type: Historical
 Site Type Detailed: * Historical
 Acres: Not reported
 NPL: NO
 Regulatory Agencies: NONE SPECIFIED
 Lead Agency: NONE SPECIFIED
 Program Manager: Not reported
 Supervisor: * Mmonroy
 Division Branch: Cleanup Cypress
 Assembly: 60
 Senate: 31

Map ID
Direction
Distance
Elevation

MAP FINDINGS

Site

Database(s)

EDR ID Number
EPA ID Number

PANTRONIC INCORPORATED (Continued)

S101481584

Special Program: * CERC2
Restricted Use: NO
Site Mgmt Req: NONE SPECIFIED
Funding: Not reported
Latitude: 33.90968
Longitude: -117.4665
APN: NONE SPECIFIED
Past Use: NONE SPECIFIED
Potential COC: * WASTE OIL & MIXED OIL
Confirmed COC: NONE SPECIFIED
Potential Description: NONE SPECIFIED
Alias Name: CLARK'S AUTOMOTIVE.
Alias Type: Alternate Name
Alias Name: CAD982359769
Alias Type: EPA Identification Number
Alias Name: 33730066
Alias Type: Envirostor ID Number

Completed Info:

Completed Area Name: PROJECT WIDE
Completed Sub Area Name: Not reported
Completed Document Type: Site Screening
Completed Date: 10/25/1994
Comments: Database verification project confirms NFA for DTSC.

Completed Area Name: PROJECT WIDE
Completed Sub Area Name: Not reported
Completed Document Type: Preliminary Assessment Report
Completed Date: 05/18/1988
Comments: PRELIM ASSESS DONE NFA: IT APPEARS THAT PANTRONIC WAS A SMALL GENERATOR; NO RECORDS TO INDICATE PROBLEMS EXIST

Completed Area Name: PROJECT WIDE
Completed Sub Area Name: Not reported
Completed Document Type: Site Screening
Completed Date: 03/24/1987
Comments: SITE SCREENING DONE MORE INFO NEEDED

Completed Area Name: PROJECT WIDE
Completed Sub Area Name: Not reported
Completed Document Type: * Discovery
Completed Date: 01/03/1983
Comments: FACILITY IDENTIFIED ID FROM OLD PHONE BOOK SEARCH -1963 ELECTRONICS RESEARCH & DEVELOPMENT LAB

Future Area Name: Not reported
Future Sub Area Name: Not reported
Future Document Type: Not reported
Future Due Date: Not reported
Schedule Area Name: Not reported
Schedule Sub Area Name: Not reported
Schedule Document Type: Not reported
Schedule Due Date: Not reported
Schedule Revised Date: Not reported

Map ID
 Direction
 Distance
 Elevation

MAP FINDINGS

Site

Database(s)

EDR ID Number
 EPA ID Number

C30
ESE
< 1/8
0.080 mi.
423 ft.

MICHAEL'S STORE # 9881
10345 MAGNOLIA AVE
RIVERSIDE, CA 92505

CERS HAZ WASTE
HAZNET
HWTS

S113801151
N/A

Site 3 of 6 in cluster C

Relative:
Higher

CERS HAZ WASTE:

Actual:
741 ft.

Name: MICHAEL'S STORE # 9881
 Address: 10345 MAGNOLIA AVE
 City,State,Zip: RIVERSIDE, CA 92505
 Site ID: 48773
 CERS ID: 10409803
 CERS Description: Hazardous Waste Generator

Violations:

Site ID: 48773
 Site Name: Michael's Store # 9881
 Violation Date: 07-23-2019
 Citation: 40 CFR 1 262.34(d)(5)(iii) - U.S. Code of Federal Regulations, Title 40, Chapter 1, Section(s) 262.34(d)(5)(iii)
 Violation Description: Failure to ensure that all employees are thoroughly familiar with proper waste handling and emergency procedures, relevant to their responsibilities during normal facility operations and emergencies.
 Violation Notes: Manager provided the training document/ pdf that all employees have to go thru on an annual basis. No records on site were completed to prove that all the current employees have completed the hazardous material handling training. CORRECTIVE ACTION: Owner/operator shall provide all employees with refresher training in order to ensure appropriate safety and knowledge of hazardous wastes on site. Retain training documentation on site. Provide a copy to the department of the most current annual training with the names of the employees, signatures and date of completion.
 Violation Division: Riverside County Department of Env Health
 Violation Program: HW
 Violation Source: CERS

Site ID: 48773
 Site Name: Michael's Store # 9881
 Violation Date: 07-23-2019
 Citation: 40 CFR 1 262.34(d)(5)(ii) - U.S. Code of Federal Regulations, Title 40, Chapter 1, Section(s) 262.34(d)(5)(ii)
 Violation Description: Failure to post the following information next to the telephone: (A) The name and telephone number of the emergency coordinator; (B) Location of fire extinguishers and spill control material, and, if present, fire alarm; and (C) The telephone number of the fire department, unless the facility has a direct alarm.
 Violation Notes: Returned to compliance on 07/23/2019. OBSERVATION: Observed no/incomplete emergency response information postings. CORRECTIVE ACTION: Owner/operator shall post required information next to the phone. An emergency response procedure/ contacts form was handed to the manager, completed and posted on site.
 Violation Division: Riverside County Department of Env Health
 Violation Program: HW
 Violation Source: CERS

Evaluation:

Eval General Type: Compliance Evaluation Inspection
 Eval Date: 07-23-2019
 Violations Found: Yes

Map ID
Direction
Distance
Elevation

MAP FINDINGS

Site

Database(s)

EDR ID Number
EPA ID Number

MICHAEL'S STORE # 9881 (Continued)

S113801151

Eval Type: Routine done by local agency
Eval Notes: This is a small quantity generator facility with miscellaneous retail hazardous waste. NOTE: Update primary and secondary and environmental contacts on CERS.
Eval Division: Riverside County Department of Env Health
Eval Program: HW
Eval Source: CERS

Coordinates:
Site ID: 48773
Facility Name: Michael's Store # 9881
Env Int Type Code: HWG
Program ID: 10409803
Coord Name: Not reported
Ref Point Type Desc: Center of a facility or station.
Latitude: 33.911490
Longitude: -117.462440

Affiliation:
Affiliation Type Desc: Facility Mailing Address
Entity Name: Mailing Address
Entity Title: Not reported
Affiliation Address: 8000 Bent Branch Drive
Affiliation City: Irving
Affiliation State: TX
Affiliation Country: Not reported
Affiliation Zip: 75063
Affiliation Phone: Not reported

Affiliation Type Desc: Identification Signer
Entity Name: Ryan Draper
Entity Title: Safety Manager
Affiliation Address: Not reported
Affiliation City: Not reported
Affiliation State: Not reported
Affiliation Country: Not reported
Affiliation Zip: Not reported
Affiliation Phone: Not reported

Affiliation Type Desc: CUPA District
Entity Name: Riverside Cnty Env Health
Entity Title: Not reported
Affiliation Address: 4065 County Circle Drive, Room 104
Affiliation City: Riverside
Affiliation State: CA
Affiliation Country: Not reported
Affiliation Zip: 92503
Affiliation Phone: (951) 358-5055

Affiliation Type Desc: Document Preparer
Entity Name: Chris Ortega
Entity Title: Not reported
Affiliation Address: Not reported
Affiliation City: Not reported
Affiliation State: Not reported
Affiliation Country: Not reported

Map ID
Direction
Distance
Elevation

MAP FINDINGS

Site

Database(s)

EDR ID Number
EPA ID Number

MICHAEL'S STORE # 9881 (Continued)

S113801151

Affiliation Zip: Not reported
Affiliation Phone: Not reported

Affiliation Type Desc: Environmental Contact
Entity Name: Ryan Draper
Entity Title: Not reported
Affiliation Address: 8000 Bent Branch Drive
Affiliation City: Irving
Affiliation State: TX
Affiliation Country: Not reported
Affiliation Zip: 75063
Affiliation Phone: Not reported

Affiliation Type Desc: Parent Corporation
Entity Name: Michaels Stores, Inc.
Entity Title: Not reported
Affiliation Address: Not reported
Affiliation City: Not reported
Affiliation State: Not reported
Affiliation Country: Not reported
Affiliation Zip: Not reported
Affiliation Phone: Not reported

Affiliation Type Desc: Operator
Entity Name: Michaels Stores, Inc.
Entity Title: Not reported
Affiliation Address: Not reported
Affiliation City: Not reported
Affiliation State: Not reported
Affiliation Country: Not reported
Affiliation Zip: Not reported
Affiliation Phone: (972) 409-5786

Affiliation Type Desc: Legal Owner
Entity Name: Michaels Stores, Inc.
Entity Title: Not reported
Affiliation Address: 8000 Bent Branch Drive
Affiliation City: Irving
Affiliation State: TX
Affiliation Country: United States
Affiliation Zip: 75063
Affiliation Phone: (972) 409-5786

HAZNET:

Name: MICHAELS STORES INC #9881
Address: 10345 MAGNOLIA AVE
Address 2: Not reported
City,State,Zip: RIVERSIDE, CA 750630000
Contact: RYAN DRAPER
Telephone: 9724095786
Mailing Name: Not reported
Mailing Address: 8000 BENT BRANCH DR

Year: 2019
Gepaid: CAL000371379
TSD EPA ID: CAD008364432

Map ID
Direction
Distance
Elevation

MAP FINDINGS

Site

Database(s)

EDR ID Number
EPA ID Number

MICHAEL'S STORE # 9881 (Continued)

S113801151

CA Waste Code: 214 - Unspecified solvent mixture
Disposal Method: H141 - Storage, Bulking, And/Or Transfer Off Site--No Treatment/Reovery (H010-H129) Or (H131-H135)
Tons: 0.02500

Year: 2019
Gepaid: CAL000371379
TSD EPA ID: NVD980895338
CA Waste Code: 214 - Unspecified solvent mixture
Disposal Method: H141 - Storage, Bulking, And/Or Transfer Off Site--No Treatment/Reovery (H010-H129) Or (H131-H135)
Tons: 0.02200

Year: 2018
Gepaid: CAL000371379
TSD EPA ID: CAD008364432
CA Waste Code: 214 - Unspecified solvent mixture
Disposal Method: H141 - Storage, Bulking, And/Or Transfer Off Site--No Treatment/Reovery (H010-H129) Or (H131-H135)
Tons: 0.04650

Year: 2018
Gepaid: CAL000371379
TSD EPA ID: AZR000515924
CA Waste Code: 331 - Off-specification, aged or surplus organics
Disposal Method: H141 - Storage, Bulking, And/Or Transfer Off Site--No Treatment/Reovery (H010-H129) Or (H131-H135)
Tons: 0.00100

Year: 2017
Gepaid: CAL000371379
TSD EPA ID: NVD980895338
CA Waste Code: 181 - Other inorganic solid waste
Disposal Method: H141 - Storage, Bulking, And/Or Transfer Off Site--No Treatment/Reovery (H010-H129) Or (H131-H135)
Tons: 0.002

Year: 2017
Gepaid: CAL000371379
TSD EPA ID: CAD008364432
CA Waste Code: 331 - Off-specification, aged or surplus organics
Disposal Method: H141 - Storage, Bulking, And/Or Transfer Off Site--No Treatment/Reovery (H010-H129) Or (H131-H135)
Tons: 0.037

Year: 2017
Gepaid: CAL000371379
TSD EPA ID: CAD008364432
CA Waste Code: 214 - Unspecified solvent mixture
Disposal Method: H141 - Storage, Bulking, And/Or Transfer Off Site--No Treatment/Reovery (H010-H129) Or (H131-H135)
Tons: 0.036

Year: 2017
Gepaid: CAL000371379
TSD EPA ID: CAD008364432
CA Waste Code: 181 - Other inorganic solid waste

Map ID
Direction
Distance
Elevation

MAP FINDINGS

Site

Database(s)

EDR ID Number
EPA ID Number

MICHAEL'S STORE # 9881 (Continued)

S113801151

Disposal Method: H141 - Storage, Bulking, And/Or Transfer Off Site--No Treatment/Reovery (H010-H129) Or (H131-H135)
Tons: 0.016
Year: 2016
Gepaid: CAL000371379
TSD EPA ID: CAD008364432
CA Waste Code: -
Disposal Method: H141 - Storage, Bulking, And/Or Transfer Off Site--No Treatment/Reovery (H010-H129) Or (H131-H135)
Tons: 0.001
Year: 2016
Gepaid: CAL000371379
TSD EPA ID: CAD008364432
CA Waste Code: 331 - Off-specification, aged or surplus organics
Disposal Method: H141 - Storage, Bulking, And/Or Transfer Off Site--No Treatment/Reovery (H010-H129) Or (H131-H135)
Tons: 0.008

[Click this hyperlink](#) while viewing on your computer to access 17 additional CA HAZNET: record(s) in the EDR Site Report.

Additional Info:

Year: 2012
Gen EPA ID: CAL000371379
Shipment Date: 20120605
Creation Date: 5/30/2013 22:15:15
Receipt Date: 20120618
Manifest ID: 005411536FLE
Trans EPA ID: MNS000110924
Trans Name: STERICYCLE SPECIALTY WASTE SOLUTIONS INC
Trans 2 EPA ID: OKD981588791
Trans 2 Name: TRIAD TRANSPORT INC
TSDF EPA ID: INR000110197
Trans Name: STERICYCLE INC
TSDF Alt EPA ID: Not reported
TSDF Alt Name: Not reported
CA Waste Code: 214 - Unspecified solvent mixture
RCRA Code: D001
Disposal Method: H141 - Storage, Bulking, And/Or Transfer Off Site--No Treatment/Reovery (H010-H129) Or (H131-H135)
Quantity Tons: 0.001
Waste Quantity: 2
Quantity Unit: P
Additional Code 1: Not reported
Additional Code 2: Not reported
Additional Code 3: Not reported
Additional Code 4: Not reported
Additional Code 5: Not reported
Shipment Date: 20120605
Creation Date: 5/30/2013 22:15:15
Receipt Date: 20120618
Manifest ID: 005411536FLE

Map ID
Direction
Distance
Elevation

MAP FINDINGS

Site

Database(s)

EDR ID Number
EPA ID Number

MICHAEL'S STORE # 9881 (Continued)

S113801151

Trans EPA ID: MNS000110924
Trans Name: STERICYCLE SPECIALTY WASTE SOLUTIONS INC
Trans 2 EPA ID: OKD981588791
Trans 2 Name: TRIAD TRANSPORT INC
TSDf EPA ID: INR000110197
Trans Name: STERICYCLE INC
TSDf Alt EPA ID: Not reported
TSDf Alt Name: Not reported
CA Waste Code: 135 - Unspecified aqueous solution
RCRA Code: Not reported
Disposal Method: - Not reported
Quantity Tons: 0.002
Waste Quantity: 4
Quantity Unit: P
Additional Code 1: Not reported
Additional Code 2: Not reported
Additional Code 3: Not reported
Additional Code 4: Not reported
Additional Code 5: Not reported

Shipment Date: 20120605
Creation Date: 5/30/2013 22:15:15
Receipt Date: 20120618
Manifest ID: 005411536FLE
Trans EPA ID: MNS000110924
Trans Name: STERICYCLE SPECIALTY WASTE SOLUTIONS INC
Trans 2 EPA ID: OKD981588791
Trans 2 Name: TRIAD TRANSPORT INC
TSDf EPA ID: INR000110197
Trans Name: STERICYCLE INC
TSDf Alt EPA ID: Not reported
TSDf Alt Name: Not reported
CA Waste Code: - Not reported
RCRA Code: Not reported
Disposal Method: - Not reported
Quantity Tons: 0.0005
Waste Quantity: 1
Quantity Unit: P
Additional Code 1: Not reported
Additional Code 2: Not reported
Additional Code 3: Not reported
Additional Code 4: Not reported
Additional Code 5: Not reported

Additional Info:
Year: 2013
Gen EPA ID: CAL000371379

Shipment Date: 20131003
Creation Date: 2/22/2014 22:15:18
Receipt Date: 20131022
Manifest ID: 005826546FLE
Trans EPA ID: MNS000110924
Trans Name: STERICYCLE SPECIALTY WASTE SOLUTIONS INC
Trans 2 EPA ID: OKD981588791
Trans 2 Name: TRIAD TRANSPORT INC
TSDf EPA ID: INR000110197

Map ID
Direction
Distance
Elevation

MAP FINDINGS

Site

Database(s)

EDR ID Number
EPA ID Number

MICHAEL'S STORE # 9881 (Continued)

S113801151

Trans Name:	STERICYCLE INC
TSDF Alt EPA ID:	Not reported
TSDF Alt Name:	Not reported
CA Waste Code:	214 - Unspecified solvent mixture
RCRA Code:	D001
Disposal Method:	H141 - Storage, Bulking, And/Or Transfer Off Site--No Treatment/Reovery (H010-H129) Or (H131-H135)
Quantity Tons:	0.0095
Waste Quantity:	19
Quantity Unit:	P
Additional Code 1:	Not reported
Additional Code 2:	Not reported
Additional Code 3:	Not reported
Additional Code 4:	Not reported
Additional Code 5:	Not reported
Shipment Date:	20131003
Creation Date:	2/22/2014 22:15:18
Receipt Date:	20131022
Manifest ID:	005826546FLE
Trans EPA ID:	MNS000110924
Trans Name:	STERICYCLE SPECIALTY WASTE SOLUTIONS INC
Trans 2 EPA ID:	OKD981588791
Trans 2 Name:	TRIAD TRANSPORT INC
TSDF EPA ID:	INR000110197
Trans Name:	STERICYCLE INC
TSDF Alt EPA ID:	Not reported
TSDF Alt Name:	Not reported
CA Waste Code:	214 - Unspecified solvent mixture
RCRA Code:	D001
Disposal Method:	H141 - Storage, Bulking, And/Or Transfer Off Site--No Treatment/Reovery (H010-H129) Or (H131-H135)
Quantity Tons:	0.0015
Waste Quantity:	3
Quantity Unit:	P
Additional Code 1:	Not reported
Additional Code 2:	Not reported
Additional Code 3:	Not reported
Additional Code 4:	Not reported
Additional Code 5:	Not reported
Shipment Date:	20131003
Creation Date:	2/22/2014 22:15:18
Receipt Date:	20131022
Manifest ID:	005826546FLE
Trans EPA ID:	MNS000110924
Trans Name:	STERICYCLE SPECIALTY WASTE SOLUTIONS INC
Trans 2 EPA ID:	OKD981588791
Trans 2 Name:	TRIAD TRANSPORT INC
TSDF EPA ID:	INR000110197
Trans Name:	STERICYCLE INC
TSDF Alt EPA ID:	Not reported
TSDF Alt Name:	Not reported
CA Waste Code:	135 - Unspecified aqueous solution
RCRA Code:	Not reported
Disposal Method:	- Not reported
Quantity Tons:	0.0145

Map ID
Direction
Distance
Elevation

MAP FINDINGS

Site

Database(s)

EDR ID Number
EPA ID Number

MICHAEL'S STORE # 9881 (Continued)

S113801151

Waste Quantity:	29
Quantity Unit:	P
Additional Code 1:	Not reported
Additional Code 2:	Not reported
Additional Code 3:	Not reported
Additional Code 4:	Not reported
Additional Code 5:	Not reported
Shipment Date:	20130328
Creation Date:	8/16/2013 22:15:19
Receipt Date:	20130408
Manifest ID:	005840165FLE
Trans EPA ID:	MNS000110924
Trans Name:	STERICYCLE SPECIALTY WASTE SOLUTIONS INC
Trans 2 EPA ID:	OKD981588791
Trans 2 Name:	TRIAD TRANSPORT INC
TSDf EPA ID:	INR000110197
Trans Name:	STERICYCLE INC
TSDf Alt EPA ID:	Not reported
TSDf Alt Name:	Not reported
CA Waste Code:	214 - Unspecified solvent mixture
RCRA Code:	D001
Disposal Method:	H141 - Storage, Bulking, And/Or Transfer Off Site--No Treatment/Reovery (H010-H129) Or (H131-H135)
Quantity Tons:	0.0095
Waste Quantity:	19
Quantity Unit:	P
Additional Code 1:	Not reported
Additional Code 2:	Not reported
Additional Code 3:	Not reported
Additional Code 4:	Not reported
Additional Code 5:	Not reported
Shipment Date:	20130328
Creation Date:	8/16/2013 22:15:19
Receipt Date:	20130408
Manifest ID:	005840165FLE
Trans EPA ID:	MNS000110924
Trans Name:	STERICYCLE SPECIALTY WASTE SOLUTIONS INC
Trans 2 EPA ID:	OKD981588791
Trans 2 Name:	TRIAD TRANSPORT INC
TSDf EPA ID:	INR000110197
Trans Name:	STERICYCLE INC
TSDf Alt EPA ID:	Not reported
TSDf Alt Name:	Not reported
CA Waste Code:	214 - Unspecified solvent mixture
RCRA Code:	D001
Disposal Method:	H141 - Storage, Bulking, And/Or Transfer Off Site--No Treatment/Reovery (H010-H129) Or (H131-H135)
Quantity Tons:	0.013
Waste Quantity:	26
Quantity Unit:	P
Additional Code 1:	Not reported
Additional Code 2:	Not reported
Additional Code 3:	Not reported
Additional Code 4:	Not reported
Additional Code 5:	Not reported

Map ID
Direction
Distance
Elevation

MAP FINDINGS

Site

Database(s)

EDR ID Number
EPA ID Number

MICHAEL'S STORE # 9881 (Continued)

S113801151

Shipment Date: 20130328
Creation Date: 8/16/2013 22:15:19
Receipt Date: 20130408
Manifest ID: 005840165FLE
Trans EPA ID: MNS000110924
Trans Name: STERICYCLE SPECIALTY WASTE SOLUTIONS INC
Trans 2 EPA ID: OKD981588791
Trans 2 Name: TRIAD TRANSPORT INC
TSDf EPA ID: INR000110197
Trans Name: STERICYCLE INC
TSDf Alt EPA ID: Not reported
TSDf Alt Name: Not reported
CA Waste Code: - Not reported
RCRA Code: Not reported
Disposal Method: - Not reported
Quantity Tons: 0.0005
Waste Quantity: 1
Quantity Unit: P
Additional Code 1: Not reported
Additional Code 2: Not reported
Additional Code 3: Not reported
Additional Code 4: Not reported
Additional Code 5: Not reported

Additional Info:

Year: 2016
Gen EPA ID: CAL000371379

Shipment Date: 20150902
Creation Date: 2/9/2016 22:15:11
Receipt Date: 20150925
Manifest ID: 008436036FLE
Trans EPA ID: MNS000110924
Trans Name: STERICYCLE SPECIALTY WASTE SOLUTIONS INC
Trans 2 EPA ID: CAD008364432
Trans 2 Name: RHO CHEM LLC
TSDf EPA ID: INR000110197
Trans Name: STERICYCLE INC
TSDf Alt EPA ID: Not reported
TSDf Alt Name: Not reported
CA Waste Code: 141 - Off-specification, aged, or surplus inorganics
RCRA Code: Not reported
Disposal Method: H141 - Storage, Bulking, And/Or Transfer Off Site--No Treatment/Reovery (H010-H129) Or (H131-H135)
Quantity Tons: 0.008
Waste Quantity: 16
Quantity Unit: P
Additional Code 1: Not reported
Additional Code 2: Not reported
Additional Code 3: Not reported
Additional Code 4: Not reported
Additional Code 5: Not reported

Shipment Date: 20150902
Creation Date: 11/4/2015 22:15:29
Receipt Date: 20150914
Manifest ID: 008436037FLE

Map ID
Direction
Distance
Elevation

MAP FINDINGS

Site

Database(s)

EDR ID Number
EPA ID Number

MICHAEL'S STORE # 9881 (Continued)

S113801151

Trans EPA ID: MNS000110924
Trans Name: STERICYCLE SPECIALTY WASTE SOLUTIONS INC
Trans 2 EPA ID: CAD983649880
Trans 2 Name: PSC ENVIRONMENTAL SERVICES LP
TSDf EPA ID: CAD008364432
Trans Name: RHO CHEM LLC
TSDf Alt EPA ID: Not reported
TSDf Alt Name: Not reported
CA Waste Code: 214 - Unspecified solvent mixture
RCRA Code: D001
Disposal Method: H141 - Storage, Bulking, And/Or Transfer Off Site--No Treatment/Reovery (H010-H129) Or (H131-H135)

Quantity Tons: 0.0335
Waste Quantity: 67
Quantity Unit: P
Additional Code 1: Not reported
Additional Code 2: Not reported
Additional Code 3: Not reported
Additional Code 4: Not reported
Additional Code 5: Not reported

Shipment Date: 20150902
Creation Date: 11/4/2015 22:15:29
Receipt Date: 20150914
Manifest ID: 008436037FLE
Trans EPA ID: MNS000110924
Trans Name: STERICYCLE SPECIALTY WASTE SOLUTIONS INC
Trans 2 EPA ID: CAD983649880
Trans 2 Name: PSC ENVIRONMENTAL SERVICES LP
TSDf EPA ID: CAD008364432
Trans Name: RHO CHEM LLC
TSDf Alt EPA ID: Not reported
TSDf Alt Name: Not reported
CA Waste Code: 331 - Off-specification, aged, or surplus organics
RCRA Code: Not reported
Disposal Method: H141 - Storage, Bulking, And/Or Transfer Off Site--No Treatment/Reovery (H010-H129) Or (H131-H135)

Quantity Tons: 0.035
Waste Quantity: 70
Quantity Unit: P
Additional Code 1: Not reported
Additional Code 2: Not reported
Additional Code 3: Not reported
Additional Code 4: Not reported
Additional Code 5: Not reported

Shipment Date: 20150307
Creation Date: 6/23/2015 22:15:30
Receipt Date: 20150312
Manifest ID: 007331924FLE
Trans EPA ID: MNS000110924
Trans Name: STERICYCLE SPECIALTY WASTE SOLUTIONS INC
Trans 2 EPA ID: CAD983649880
Trans 2 Name: PSC ENVIRONMENTAL SERVICES LP
TSDf EPA ID: CAD008364432
Trans Name: RHO CHEM LLC
TSDf Alt EPA ID: Not reported

Map ID
Direction
Distance
Elevation

MAP FINDINGS

Site

Database(s)

EDR ID Number
EPA ID Number

MICHAEL'S STORE # 9881 (Continued)

S113801151

TSDF Alt Name:	Not reported
CA Waste Code:	214 - Unspecified solvent mixture
RCRA Code:	D001
Disposal Method:	H141 - Storage, Bulking, And/Or Transfer Off Site--No Treatment/Reovery (H010-H129) Or (H131-H135)
Quantity Tons:	0.0295
Waste Quantity:	59
Quantity Unit:	P
Additional Code 1:	Not reported
Additional Code 2:	Not reported
Additional Code 3:	Not reported
Additional Code 4:	Not reported
Additional Code 5:	Not reported
Shipment Date:	20150307
Creation Date:	6/23/2015 22:15:30
Receipt Date:	20150312
Manifest ID:	007331924FLE
Trans EPA ID:	MNS000110924
Trans Name:	STERICYCLE SPECIALTY WASTE SOLUTIONS INC
Trans 2 EPA ID:	CAD983649880
Trans 2 Name:	PSC ENVIRONMENTAL SERVICES LP
TSDF EPA ID:	CAD008364432
Trans Name:	RHO CHEM LLC
TSDF Alt EPA ID:	Not reported
TSDF Alt Name:	Not reported
CA Waste Code:	212 - Oxygenated solvents (acetone, butanol, ethyl acetate, etc.
RCRA Code:	D001
Disposal Method:	H141 - Storage, Bulking, And/Or Transfer Off Site--No Treatment/Reovery (H010-H129) Or (H131-H135)
Quantity Tons:	0.0035
Waste Quantity:	7
Quantity Unit:	P
Additional Code 1:	Not reported
Additional Code 2:	Not reported
Additional Code 3:	Not reported
Additional Code 4:	Not reported
Additional Code 5:	Not reported
Shipment Date:	20150307
Creation Date:	6/23/2015 22:15:30
Receipt Date:	20150312
Manifest ID:	007331924FLE
Trans EPA ID:	MNS000110924
Trans Name:	STERICYCLE SPECIALTY WASTE SOLUTIONS INC
Trans 2 EPA ID:	CAD983649880
Trans 2 Name:	PSC ENVIRONMENTAL SERVICES LP
TSDF EPA ID:	CAD008364432
Trans Name:	RHO CHEM LLC
TSDF Alt EPA ID:	Not reported
TSDF Alt Name:	Not reported
CA Waste Code:	135 - Unspecified aqueous solution
RCRA Code:	Not reported
Disposal Method:	H141 - Storage, Bulking, And/Or Transfer Off Site--No Treatment/Reovery (H010-H129) Or (H131-H135)
Quantity Tons:	0.0275
Waste Quantity:	55

Map ID
Direction
Distance
Elevation

MAP FINDINGS

Site

Database(s)

EDR ID Number
EPA ID Number

MICHAEL'S STORE # 9881 (Continued)

S113801151

Quantity Unit: P
Additional Code 1: Not reported
Additional Code 2: Not reported
Additional Code 3: Not reported
Additional Code 4: Not reported
Additional Code 5: Not reported

Additional Info:

Year: 2017
Gen EPA ID: CAL000371379

Shipment Date: 20170819
Creation Date: 5/29/2018 18:30:43
Receipt Date: 20170831
Manifest ID: 010799324FLE
Trans EPA ID: MNS000110924
Trans Name: STERICYCLE SPECIALTY WASTE SOLUTIONS INC
Trans 2 EPA ID: CAR000217554
Trans 2 Name: CRUZ CONTAINERS LOGISTICS INC
TSDf EPA ID: CAD008364432
Trans Name: RHO CHEM LLC
TSDf Alt EPA ID: Not reported
TSDf Alt Name: Not reported
CA Waste Code: 331 - Off-specification, aged, or surplus organics
RCRA Code: Not reported
Disposal Method: H141 - Storage, Bulking, And/Or Transfer Off Site--No Treatment/Reovery (H010-H129) Or (H131-H135)

Quantity Tons: 0.017
Waste Quantity: 34
Quantity Unit: P
Additional Code 1: Not reported
Additional Code 2: Not reported
Additional Code 3: Not reported
Additional Code 4: Not reported
Additional Code 5: Not reported

Shipment Date: 20170819
Creation Date: 5/29/2018 18:30:43
Receipt Date: 20170831
Manifest ID: 010799324FLE
Trans EPA ID: MNS000110924
Trans Name: STERICYCLE SPECIALTY WASTE SOLUTIONS INC
Trans 2 EPA ID: CAR000217554
Trans 2 Name: CRUZ CONTAINERS LOGISTICS INC
TSDf EPA ID: CAD008364432
Trans Name: RHO CHEM LLC
TSDf Alt EPA ID: Not reported
TSDf Alt Name: Not reported
CA Waste Code: 181 - Other inorganic solid waste Organics
RCRA Code: D009
Disposal Method: H141 - Storage, Bulking, And/Or Transfer Off Site--No Treatment/Reovery (H010-H129) Or (H131-H135)

Quantity Tons: 0.008
Waste Quantity: 16
Quantity Unit: P
Additional Code 1: Not reported
Additional Code 2: Not reported

Map ID
Direction
Distance
Elevation

MAP FINDINGS

Site

Database(s)

EDR ID Number
EPA ID Number

MICHAEL'S STORE # 9881 (Continued)

S113801151

Additional Code 3:	Not reported
Additional Code 4:	Not reported
Additional Code 5:	Not reported
Shipment Date:	20170819
Creation Date:	5/29/2018 18:30:43
Receipt Date:	20170831
Manifest ID:	010799324FLE
Trans EPA ID:	MNS000110924
Trans Name:	STERICYCLE SPECIALTY WASTE SOLUTIONS INC
Trans 2 EPA ID:	CAR000217554
Trans 2 Name:	CRUZ CONTAINERS LOGISTICS INC
TSDf EPA ID:	CAD008364432
Trans Name:	RHO CHEM LLC
TSDf Alt EPA ID:	Not reported
TSDf Alt Name:	Not reported
CA Waste Code:	214 - Unspecified solvent mixture
RCRA Code:	D001
Disposal Method:	H141 - Storage, Bulking, And/Or Transfer Off Site--No Treatment/Reovery (H010-H129) Or (H131-H135)
Quantity Tons:	0.001
Waste Quantity:	2
Quantity Unit:	P
Additional Code 1:	Not reported
Additional Code 2:	Not reported
Additional Code 3:	Not reported
Additional Code 4:	Not reported
Additional Code 5:	Not reported
Shipment Date:	20170819
Creation Date:	5/29/2018 18:30:43
Receipt Date:	20170831
Manifest ID:	010799324FLE
Trans EPA ID:	MNS000110924
Trans Name:	STERICYCLE SPECIALTY WASTE SOLUTIONS INC
Trans 2 EPA ID:	CAR000217554
Trans 2 Name:	CRUZ CONTAINERS LOGISTICS INC
TSDf EPA ID:	CAD008364432
Trans Name:	RHO CHEM LLC
TSDf Alt EPA ID:	Not reported
TSDf Alt Name:	Not reported
CA Waste Code:	214 - Unspecified solvent mixture
RCRA Code:	D001
Disposal Method:	H141 - Storage, Bulking, And/Or Transfer Off Site--No Treatment/Reovery (H010-H129) Or (H131-H135)
Quantity Tons:	0.012
Waste Quantity:	24
Quantity Unit:	P
Additional Code 1:	Not reported
Additional Code 2:	Not reported
Additional Code 3:	Not reported
Additional Code 4:	Not reported
Additional Code 5:	Not reported
Shipment Date:	20170218
Creation Date:	4/10/2017 18:30:14
Receipt Date:	20170222

Map ID
Direction
Distance
Elevation

MAP FINDINGS

Site

Database(s)

EDR ID Number
EPA ID Number

MICHAEL'S STORE # 9881 (Continued)

S113801151

Manifest ID: 009307985FLE
Trans EPA ID: CAD008364432
Trans Name: RHO CHEM LLC
Trans 2 EPA ID: CAD983649880
Trans 2 Name: PSC ENVIRONMENTAL SERVICES LP
TSDf EPA ID: CAD008364432
Trans Name: RHO CHEM LLC
TSDf Alt EPA ID: Not reported
TSDf Alt Name: Not reported
CA Waste Code: 331 - Off-specification, aged, or surplus organics
RCRA Code: Not reported
Disposal Method: H141 - Storage, Bulking, And/Or Transfer Off Site--No Treatment/Reovery (H010-H129) Or (H131-H135)

Quantity Tons: 0.02
Waste Quantity: 40
Quantity Unit: P
Additional Code 1: Not reported
Additional Code 2: Not reported
Additional Code 3: Not reported
Additional Code 4: Not reported
Additional Code 5: Not reported

Shipment Date: 20170218
Creation Date: 4/10/2017 18:30:14
Receipt Date: 20170222
Manifest ID: 009307985FLE
Trans EPA ID: CAD008364432
Trans Name: RHO CHEM LLC
Trans 2 EPA ID: CAD983649880
Trans 2 Name: PSC ENVIRONMENTAL SERVICES LP
TSDf EPA ID: CAD008364432
Trans Name: RHO CHEM LLC
TSDf Alt EPA ID: Not reported
TSDf Alt Name: Not reported
CA Waste Code: 214 - Unspecified solvent mixture
RCRA Code: D001
Disposal Method: H141 - Storage, Bulking, And/Or Transfer Off Site--No Treatment/Reovery (H010-H129) Or (H131-H135)

Quantity Tons: 0.0215
Waste Quantity: 43
Quantity Unit: P
Additional Code 1: Not reported
Additional Code 2: Not reported
Additional Code 3: Not reported
Additional Code 4: Not reported
Additional Code 5: Not reported

Shipment Date: 20170218
Creation Date: 4/10/2017 18:30:14
Receipt Date: 20170222
Manifest ID: 009307985FLE
Trans EPA ID: CAD008364432
Trans Name: RHO CHEM LLC
Trans 2 EPA ID: CAD983649880
Trans 2 Name: PSC ENVIRONMENTAL SERVICES LP
TSDf EPA ID: CAD008364432
Trans Name: RHO CHEM LLC

Map ID
Direction
Distance
Elevation

MAP FINDINGS

Site

Database(s)

EDR ID Number
EPA ID Number

MICHAEL'S STORE # 9881 (Continued)

S113801151

TSDf Alt EPA ID:	Not reported
TSDf Alt Name:	Not reported
CA Waste Code:	181 - Other inorganic solid waste Organics
RCRA Code:	D009
Disposal Method:	H141 - Storage, Bulking, And/Or Transfer Off Site--No Treatment/Reovery (H010-H129) Or (H131-H135)
Quantity Tons:	0.008
Waste Quantity:	16
Quantity Unit:	P
Additional Code 1:	Not reported
Additional Code 2:	Not reported
Additional Code 3:	Not reported
Additional Code 4:	Not reported
Additional Code 5:	Not reported
Shipment Date:	20170218
Creation Date:	5/11/2018 18:30:43
Receipt Date:	20170310
Manifest ID:	009307986FLE
Trans EPA ID:	CAD008364432
Trans Name:	RHO CHEM LLC
Trans 2 EPA ID:	NED986382133
Trans 2 Name:	SMITH SYSTEMS
TSDf EPA ID:	NVD980895338
Trans Name:	21ST CENTURY EMN LLC
TSDf Alt EPA ID:	Not reported
TSDf Alt Name:	Not reported
CA Waste Code:	181 - Other inorganic solid waste Organics
RCRA Code:	Not reported
Disposal Method:	H141 - Storage, Bulking, And/Or Transfer Off Site--No Treatment/Reovery (H010-H129) Or (H131-H135)
Quantity Tons:	0.002
Waste Quantity:	4
Quantity Unit:	P
Additional Code 1:	Not reported
Additional Code 2:	Not reported
Additional Code 3:	Not reported
Additional Code 4:	Not reported
Additional Code 5:	Not reported
Shipment Date:	20170218
Creation Date:	4/10/2017 18:30:14
Receipt Date:	20170222
Manifest ID:	009307985FLE
Trans EPA ID:	CAD008364432
Trans Name:	RHO CHEM LLC
Trans 2 EPA ID:	CAD983649880
Trans 2 Name:	PSC ENVIRONMENTAL SERVICES LP
TSDf EPA ID:	CAD008364432
Trans Name:	RHO CHEM LLC
TSDf Alt EPA ID:	Not reported
TSDf Alt Name:	Not reported
CA Waste Code:	214 - Unspecified solvent mixture
RCRA Code:	D001
Disposal Method:	H141 - Storage, Bulking, And/Or Transfer Off Site--No Treatment/Reovery (H010-H129) Or (H131-H135)
Quantity Tons:	0.0015

Map ID
Direction
Distance
Elevation

MAP FINDINGS

Site

Database(s)

EDR ID Number
EPA ID Number

MICHAEL'S STORE # 9881 (Continued)

S113801151

Waste Quantity: 3
Quantity Unit: P
Additional Code 1: Not reported
Additional Code 2: Not reported
Additional Code 3: Not reported
Additional Code 4: Not reported
Additional Code 5: Not reported

Additional Info:

Year: 2015
Gen EPA ID: CAL000371379

Shipment Date: 20150902
Creation Date: 2/9/2016 22:15:11
Receipt Date: 20150925
Manifest ID: 008436036FLE
Trans EPA ID: MNS000110924
Trans Name: STERICYCLE SPECIALTY WASTE SOLUTIONS INC
Trans 2 EPA ID: CAD008364432
Trans 2 Name: RHO CHEM LLC
TSDf EPA ID: INR000110197
Trans Name: STERICYCLE INC
TSDf Alt EPA ID: Not reported
TSDf Alt Name: Not reported
CA Waste Code: 141 - Off-specification, aged, or surplus inorganics
RCRA Code: Not reported
Disposal Method: H141 - Storage, Bulking, And/Or Transfer Off Site--No Treatment/Reovery (H010-H129) Or (H131-H135)

Quantity Tons: 0.008
Waste Quantity: 16
Quantity Unit: P
Additional Code 1: Not reported
Additional Code 2: Not reported
Additional Code 3: Not reported
Additional Code 4: Not reported
Additional Code 5: Not reported

Shipment Date: 20150902
Creation Date: 11/4/2015 22:15:29
Receipt Date: 20150914
Manifest ID: 008436037FLE
Trans EPA ID: MNS000110924
Trans Name: STERICYCLE SPECIALTY WASTE SOLUTIONS INC
Trans 2 EPA ID: CAD983649880
Trans 2 Name: PSC ENVIRONMENTAL SERVICES LP
TSDf EPA ID: CAD008364432
Trans Name: RHO CHEM LLC
TSDf Alt EPA ID: Not reported
TSDf Alt Name: Not reported
CA Waste Code: 214 - Unspecified solvent mixture
RCRA Code: D001
Disposal Method: H141 - Storage, Bulking, And/Or Transfer Off Site--No Treatment/Reovery (H010-H129) Or (H131-H135)

Quantity Tons: 0.0335
Waste Quantity: 67
Quantity Unit: P
Additional Code 1: Not reported

Map ID
Direction
Distance
Elevation

MAP FINDINGS

Site

Database(s)

EDR ID Number
EPA ID Number

MICHAEL'S STORE # 9881 (Continued)

S113801151

Additional Code 2:	Not reported
Additional Code 3:	Not reported
Additional Code 4:	Not reported
Additional Code 5:	Not reported
Shipment Date:	20150902
Creation Date:	11/4/2015 22:15:29
Receipt Date:	20150914
Manifest ID:	008436037FLE
Trans EPA ID:	MNS000110924
Trans Name:	STERICYCLE SPECIALTY WASTE SOLUTIONS INC
Trans 2 EPA ID:	CAD983649880
Trans 2 Name:	PSC ENVIRONMENTAL SERVICES LP
TSDf EPA ID:	CAD008364432
Trans Name:	RHO CHEM LLC
TSDf Alt EPA ID:	Not reported
TSDf Alt Name:	Not reported
CA Waste Code:	331 - Off-specification, aged, or surplus organics
RCRA Code:	Not reported
Disposal Method:	H141 - Storage, Bulking, And/Or Transfer Off Site--No Treatment/Reovery (H010-H129) Or (H131-H135)
Quantity Tons:	0.035
Waste Quantity:	70
Quantity Unit:	P
Additional Code 1:	Not reported
Additional Code 2:	Not reported
Additional Code 3:	Not reported
Additional Code 4:	Not reported
Additional Code 5:	Not reported
Shipment Date:	20150307
Creation Date:	6/23/2015 22:15:30
Receipt Date:	20150312
Manifest ID:	007331924FLE
Trans EPA ID:	MNS000110924
Trans Name:	STERICYCLE SPECIALTY WASTE SOLUTIONS INC
Trans 2 EPA ID:	CAD983649880
Trans 2 Name:	PSC ENVIRONMENTAL SERVICES LP
TSDf EPA ID:	CAD008364432
Trans Name:	RHO CHEM LLC
TSDf Alt EPA ID:	Not reported
TSDf Alt Name:	Not reported
CA Waste Code:	214 - Unspecified solvent mixture
RCRA Code:	D001
Disposal Method:	H141 - Storage, Bulking, And/Or Transfer Off Site--No Treatment/Reovery (H010-H129) Or (H131-H135)
Quantity Tons:	0.0295
Waste Quantity:	59
Quantity Unit:	P
Additional Code 1:	Not reported
Additional Code 2:	Not reported
Additional Code 3:	Not reported
Additional Code 4:	Not reported
Additional Code 5:	Not reported
Shipment Date:	20150307
Creation Date:	6/23/2015 22:15:30

Map ID
Direction
Distance
Elevation

MAP FINDINGS

Site

Database(s)

EDR ID Number
EPA ID Number

MICHAEL'S STORE # 9881 (Continued)

S113801151

Receipt Date: 20150312
Manifest ID: 007331924FLE
Trans EPA ID: MNS000110924
Trans Name: STERICYCLE SPECIALTY WASTE SOLUTIONS INC
Trans 2 EPA ID: CAD983649880
Trans 2 Name: PSC ENVIRONMENTAL SERVICES LP
TSDf EPA ID: CAD008364432
Trans Name: RHO CHEM LLC
TSDf Alt EPA ID: Not reported
TSDf Alt Name: Not reported
CA Waste Code: 212 - Oxygenated solvents (acetone, butanol, ethyl acetate, etc.
RCRA Code: D001
Disposal Method: H141 - Storage, Bulking, And/Or Transfer Off Site--No Treatment/Reovery (H010-H129) Or (H131-H135)

Quantity Tons: 0.0035
Waste Quantity: 7
Quantity Unit: P
Additional Code 1: Not reported
Additional Code 2: Not reported
Additional Code 3: Not reported
Additional Code 4: Not reported
Additional Code 5: Not reported

Shipment Date: 20150307
Creation Date: 6/23/2015 22:15:30
Receipt Date: 20150312
Manifest ID: 007331924FLE
Trans EPA ID: MNS000110924
Trans Name: STERICYCLE SPECIALTY WASTE SOLUTIONS INC
Trans 2 EPA ID: CAD983649880
Trans 2 Name: PSC ENVIRONMENTAL SERVICES LP
TSDf EPA ID: CAD008364432
Trans Name: RHO CHEM LLC
TSDf Alt EPA ID: Not reported
TSDf Alt Name: Not reported
CA Waste Code: 135 - Unspecified aqueous solution
RCRA Code: Not reported
Disposal Method: H141 - Storage, Bulking, And/Or Transfer Off Site--No Treatment/Reovery (H010-H129) Or (H131-H135)

Quantity Tons: 0.0275
Waste Quantity: 55
Quantity Unit: P
Additional Code 1: Not reported
Additional Code 2: Not reported
Additional Code 3: Not reported
Additional Code 4: Not reported
Additional Code 5: Not reported

Additional Info:
Year: 2014
Gen EPA ID: CAL000371379

Shipment Date: 20140910
Creation Date: 2/11/2015 22:15:01
Receipt Date: 20141001
Manifest ID: 007250911FLE
Trans EPA ID: MNS000110924

Map ID
Direction
Distance
Elevation

MAP FINDINGS

Site

Database(s)

EDR ID Number
EPA ID Number

MICHAEL'S STORE # 9881 (Continued)

S113801151

Trans Name:	STERICYCLE SPECIALTY WASTE SOLUTIONS INC
Trans 2 EPA ID:	OKD981588791
Trans 2 Name:	TRIAD TRANSPORT INC
TSDf EPA ID:	INR000110197
Trans Name:	STERICYCLE INC
TSDf Alt EPA ID:	Not reported
TSDf Alt Name:	Not reported
CA Waste Code:	- Not reported
RCRA Code:	Not reported
Disposal Method:	- Not reported
Quantity Tons:	0.0025
Waste Quantity:	5
Quantity Unit:	P
Additional Code 1:	Not reported
Additional Code 2:	Not reported
Additional Code 3:	Not reported
Additional Code 4:	Not reported
Additional Code 5:	Not reported
Shipment Date:	20140910
Creation Date:	6/24/2015 22:15:33
Receipt Date:	20140918
Manifest ID:	007250912FLE
Trans EPA ID:	MNS000110924
Trans Name:	STERICYCLE SPECIALTY WASTE SOLUTIONS INC
Trans 2 EPA ID:	OKD981588791
Trans 2 Name:	TRIAD TRANSPORT INC
TSDf EPA ID:	CAD008364432
Trans Name:	RHO CHEM LLC
TSDf Alt EPA ID:	Not reported
TSDf Alt Name:	Not reported
CA Waste Code:	212 - Oxygenated solvents (acetone, butanol, ethyl acetate, etc.
RCRA Code:	D001
Disposal Method:	H141 - Storage, Bulking, And/Or Transfer Off Site--No Treatment/Reovery (H010-H129) Or (H131-H135)
Quantity Tons:	0.0155
Waste Quantity:	31
Quantity Unit:	P
Additional Code 1:	Not reported
Additional Code 2:	Not reported
Additional Code 3:	Not reported
Additional Code 4:	Not reported
Additional Code 5:	Not reported
Shipment Date:	20140910
Creation Date:	6/24/2015 22:15:33
Receipt Date:	20140918
Manifest ID:	007250912FLE
Trans EPA ID:	MNS000110924
Trans Name:	STERICYCLE SPECIALTY WASTE SOLUTIONS INC
Trans 2 EPA ID:	OKD981588791
Trans 2 Name:	TRIAD TRANSPORT INC
TSDf EPA ID:	CAD008364432
Trans Name:	RHO CHEM LLC
TSDf Alt EPA ID:	Not reported
TSDf Alt Name:	Not reported
CA Waste Code:	214 - Unspecified solvent mixture

Map ID
Direction
Distance
Elevation

MAP FINDINGS

Site

Database(s)

EDR ID Number
EPA ID Number

MICHAEL'S STORE # 9881 (Continued)

S113801151

RCRA Code: D001
Disposal Method: H141 - Storage, Bulking, And/Or Transfer Off Site--No Treatment/Reovery (H010-H129) Or (H131-H135)

Quantity Tons: 0.006
Waste Quantity: 12
Quantity Unit: P
Additional Code 1: Not reported
Additional Code 2: Not reported
Additional Code 3: Not reported
Additional Code 4: Not reported
Additional Code 5: Not reported

Shipment Date: 20140910
Creation Date: 6/24/2015 22:15:33
Receipt Date: 20140918
Manifest ID: 007250912FLE
Trans EPA ID: MNS000110924
Trans Name: STERICYCLE SPECIALTY WASTE SOLUTIONS INC
Trans 2 EPA ID: OKD981588791
Trans 2 Name: TRIAD TRANSPORT INC
TSDf EPA ID: CAD008364432
Trans Name: RHO CHEM LLC
TSDf Alt EPA ID: Not reported
TSDf Alt Name: Not reported
CA Waste Code: 561 - Not reported
RCRA Code: Not reported
Disposal Method: H141 - Storage, Bulking, And/Or Transfer Off Site--No Treatment/Reovery (H010-H129) Or (H131-H135)

Quantity Tons: 0.0015
Waste Quantity: 3
Quantity Unit: P
Additional Code 1: Not reported
Additional Code 2: Not reported
Additional Code 3: Not reported
Additional Code 4: Not reported
Additional Code 5: Not reported

Shipment Date: 20140317
Creation Date: 8/19/2014 22:15:10
Receipt Date: 20140331
Manifest ID: 006414888FLE
Trans EPA ID: MNS000110924
Trans Name: STERICYCLE SPECIALTY WASTE SOLUTIONS INC
Trans 2 EPA ID: OKD981588791
Trans 2 Name: TRIAD TRANSPORT INC
TSDf EPA ID: INR000110197
Trans Name: STERICYCLE INC
TSDf Alt EPA ID: Not reported
TSDf Alt Name: Not reported
CA Waste Code: 214 - Unspecified solvent mixture
RCRA Code: D001
Disposal Method: H141 - Storage, Bulking, And/Or Transfer Off Site--No Treatment/Reovery (H010-H129) Or (H131-H135)

Quantity Tons: 0.003
Waste Quantity: 6
Quantity Unit: P
Additional Code 1: Not reported

Map ID
Direction
Distance
Elevation

MAP FINDINGS

Site

Database(s)

EDR ID Number
EPA ID Number

MICHAEL'S STORE # 9881 (Continued)

S113801151

Additional Code 2: Not reported
Additional Code 3: Not reported
Additional Code 4: Not reported
Additional Code 5: Not reported

Shipment Date: 20140317
Creation Date: 8/19/2014 22:15:10
Receipt Date: 20140331
Manifest ID: 006414888FLE
Trans EPA ID: MNS000110924
Trans Name: STERICYCLE SPECIALTY WASTE SOLUTIONS INC
Trans 2 EPA ID: OKD981588791
Trans 2 Name: TRIAD TRANSPORT INC
TSDf EPA ID: INR000110197
Trans Name: STERICYCLE INC
TSDf Alt EPA ID: Not reported
TSDf Alt Name: Not reported
CA Waste Code: 212 - Oxygenated solvents (acetone, butanol, ethyl acetate, etc.
RCRA Code: D001
Disposal Method: H141 - Storage, Bulking, And/Or Transfer Off Site--No Treatment/Reovery (H010-H129) Or (H131-H135)

Quantity Tons: 0.001
Waste Quantity: 2
Quantity Unit: P
Additional Code 1: Not reported
Additional Code 2: Not reported
Additional Code 3: Not reported
Additional Code 4: Not reported
Additional Code 5: Not reported

HWTS:

Name: MICHAELS STORES INC #9881
Address: 10345 MAGNOLIA AVE
Address 2: Not reported
City,State,Zip: RIVERSIDE, CA 92505
EPA ID: CAL000371379
Inactive Date: Not reported
Create Date: 02/01/2012
Last Act Date: 09/13/2019
Mailing Name: Not reported
Mailing Address: 8000 BENT BRANCH DR
Mailing Address 2: Not reported
Mailing City,State,Zip: IRVING, TX 750630000
Owner Name: MICHAELS STORES INC
Owner Address: 8000 BENT BRANCH DR
Owner Address 2: Not reported
Owner City,State,Zip: IRVING, TX 750630000
Contact Name: RYAN DRAPER
Contact Address: 8000 BENT BRANCH DR
Contact Address 2: Not reported
City,State,Zip: IRVING, TX 75063

NAICS:

EPA ID: CAL000371379
Create Date: 2012-02-01 16:33:41
NAICS Code: 45112
NAICS Description: Hobby, Toy, and Game Stores

Map ID
Direction
Distance
Elevation

MAP FINDINGS

Site

Database(s)

EDR ID Number
EPA ID Number

MICHAEL'S STORE # 9881 (Continued)

S113801151

Issued EPA ID Date: 2012-02-01 16:33:41
Inactive Date: Not reported
Facility Name: MICHAELS STORES INC #9881
Facility Address: 10345 MAGNOLIA AVE
Facility Address 2: Not reported
Facility City: RIVERSIDE
Facility County: 33
Facility State: CA
Facility Zip: 92505

**C31
ESE
< 1/8
0.080 mi.
423 ft.**

**MICHAELS STORES INC #9881
10345 MAGNOLIA AVE
RIVERSIDE, CA 92505**

RCRA NonGen / NLR

**1024832874
CAL000371379**

Site 4 of 6 in cluster C

**Relative:
Higher
Actual:
741 ft.**

RCRA NonGen / NLR:
Date form received by agency: 2012-02-01 00:00:00.0
Facility name: MICHAELS STORES INC #9881
Facility address: 10345 MAGNOLIA AVE
RIVERSIDE, CA 92505
EPA ID: CAL000371379
Mailing address: 8000 BENT BRANCH DR
IRVING, TX 75063-0000
Contact: RYAN DRAPER
Contact address: 8000 BENT BRANCH DR
IRVING, TX 75063
Contact country: Not reported
Contact telephone: 972-409-5786
Contact email: DRAPERR@MICHAELS.COM
EPA Region: 09
Classification: Non-Generator
Description: Handler: Non-Generators do not presently generate hazardous waste

Owner/Operator Summary:

Owner/operator name: MICHAELS STORES INC
Owner/operator address: 8000 BENT BRANCH DR
IRVING, TX 75063
Owner/operator country: Not reported
Owner/operator telephone: 972-409-5777
Owner/operator email: Not reported
Owner/operator fax: Not reported
Owner/operator extension: Not reported
Legal status: Other
Owner/Operator Type: Owner
Owner/Op start date: Not reported
Owner/Op end date: Not reported

Owner/operator name: RYAN DRAPER
Owner/operator address: 8000 BENT BRANCH DR
IRVING, TX 75063
Owner/operator country: Not reported
Owner/operator telephone: 972-409-5786
Owner/operator email: Not reported
Owner/operator fax: Not reported
Owner/operator extension: Not reported

Map ID
Direction
Distance
Elevation

MAP FINDINGS

Site

Database(s)

EDR ID Number
EPA ID Number

MICHAELS STORES INC #9881 (Continued)

1024832874

Legal status: Other
Owner/Operator Type: Operator
Owner/Op start date: Not reported
Owner/Op end date: Not reported

Handler Activities Summary:

U.S. importer of hazardous waste: No
Mixed waste (haz. and radioactive): No
Recycler of hazardous waste: No
Transporter of hazardous waste: No
Treater, storer or disposer of HW: No
Underground injection activity: No
On-site burner exemption: No
Furnace exemption: No
Used oil fuel burner: No
Used oil processor: No
User oil refiner: No
Used oil fuel marketer to burner: No
Used oil Specification marketer: No
Used oil transfer facility: No
Used oil transporter: No

Violation Status: No violations found

B32
South
< 1/8
0.082 mi.
431 ft.

PRESSING MATTERS, VICKI S. GUNTHER DBA
10530 MAGNOLIA AVE SUITE B
RIVERSIDE, CA 92505
Site 2 of 7 in cluster B

DRYCLEANERS **S121695357**
N/A

Relative:
Lower
Actual:
728 ft.

DRYCLEAN SOUTH COAST:
Name: PRESSING MATTERS, VICKI S. GUNTHER DBA
Address: 10530 MAGNOLIA AVE SUITE B
City,State,Zip: RIVERSIDE, CA 92505
Facility ID: 138799
Application Number: 422763
Permit Number: F65399
Status: A
Representative Name: VICKI S. GUNTHER
Representative Telephone: 951 6370244
Permit Status: INACT_NR
BCAT Number: 000233
BCAT Description: DRY CLEANING EQUIP PETROLEUM SOLVENT
CCAT Number: Not reported
CCAT Description: Not reported
UTM East: 456.94000244
UTM North: 3752.0100098

Map ID
Direction
Distance
Elevation

MAP FINDINGS

Site

Database(s)

EDR ID Number
EPA ID Number

B33
South
< 1/8
0.082 mi.
431 ft.

SUPERIOR DRYCLEANERS
10530 MAGNOLIA AVE STE B
RIVERSIDE, CA 92505

EDR Hist Cleaner 1018475346
N/A

Relative: EDR Hist Cleaner
Lower

Actual:
728 ft.

Year:	Name:	Type:
1991	SUPERIOR DRYCLEANERS	Laundry And Drycleaner Agents
1992	SUPERIOR DRYCLEANERS	Laundry And Drycleaner Agents
1993	SUPERIOR DRYCLEANERS	Laundry And Drycleaner Agents
1994	SUPERIOR DRYCLEANERS	Laundry And Drycleaner Agents
1995	SUPERIOR DRYCLEANERS	Laundry And Drycleaner Agents
1996	SUPERIOR DRYCLEANERS	Laundry And Drycleaner Agents
1997	SUPERIOR DRYCLEANERS	Laundry And Drycleaner Agents
2007	SUPERIOR DRYCLEANERS	Laundry And Drycleaner Agents
2008	SUPERIOR DRYCLEANERS	Laundry And Drycleaner Agents
2009	SUPERIOR DRYCLEANERS	Laundry And Drycleaner Agents
2010	SUPERIOR DRYCLEANERS	Laundry And Drycleaner Agents
2011	SUPERIOR DRYCLEANERS	Laundry And Drycleaner Agents

B34
South
< 1/8
0.082 mi.
431 ft.

SUPERIOR CLEANERS
10530 MAGNOLIA AVE STE B
RIVERSIDE, CA 92505

RCRA-SQG 1000597765
FINDS CAD983617911
ECHO
DRYCLEANERS
HAZNET
HWTS

Relative: RCRA-SQG:
Lower

Actual:
728 ft.

Date form received by agency: 1992-02-03 00:00:00.0
Facility name: SUPERIOR CLEANERS
Facility address: 10530 MAGNOLIA AVE STE B
RIVERSIDE, CA 92505
EPA ID: CAD983617911
Contact: JOHNNY A TORRES
Contact address: 10530 MAGNOLIA AVE STE B
RIVERSIDE, CA 92505
Contact country: US
Contact telephone: 714-352-0353
Contact email: Not reported
EPA Region: 09
Classification: Small Small Quantity Generator
Description: Handler: generates more than 100 and less than 1000 kg of hazardous waste during any calendar month and accumulates less than 6000 kg of hazardous waste at any time; or generates 100 kg or less of hazardous waste during any calendar month, and accumulates more than 1000 kg of hazardous waste at any time

Owner/Operator Summary:
Owner/operator name: JOHNNY A TORRES
Owner/operator address: 10530 MAGNOLIA AVE STE B
RIVERSIDE, CA 92505
Owner/operator country: Not reported
Owner/operator telephone: 714-352-0353
Owner/operator email: Not reported
Owner/operator fax: Not reported
Owner/operator extension: Not reported
Legal status: Private

Map ID
Direction
Distance
Elevation

MAP FINDINGS

Site

Database(s)

EDR ID Number
EPA ID Number

SUPERIOR CLEANERS (Continued)

1000597765

Owner/Operator Type: Owner
Owner/Op start date: Not reported
Owner/Op end date: Not reported

Handler Activities Summary:

U.S. importer of hazardous waste: No
Mixed waste (haz. and radioactive): No
Recycler of hazardous waste: No
Transporter of hazardous waste: No
Treater, storer or disposer of HW: No
Underground injection activity: No
On-site burner exemption: No
Furnace exemption: No
Used oil fuel burner: No
Used oil processor: No
User oil refiner: No
Used oil fuel marketer to burner: No
Used oil Specification marketer: No
Used oil transfer facility: No
Used oil transporter: No

Violation Status: No violations found

FINDS:

Registry ID: 110006482911

Click Here:

Environmental Interest/Information System:

RCRAInfo is a national information system that supports the Resource Conservation and Recovery Act (RCRA) program through the tracking of events and activities related to facilities that generate, transport, and treat, store, or dispose of hazardous waste. RCRAInfo allows RCRA program staff to track the notification, permit, compliance, and corrective action activities required under RCRA.

[Click this hyperlink](#) while viewing on your computer to access additional FINDS: detail in the EDR Site Report.

ECHO:

Envid: 1000597765
Registry ID: 110006482911
DFR URL: <http://echo.epa.gov/detailed-facility-report?fid=110006482911>
Name: SUPERIOR CLEANERS
Address: 10530 MAGNOLIA AVE STE B
City,State,Zip: RIVERSIDE, CA 92505

DRYCLEANERS:

Name: PRESSING MATTERS CLEANERS
Address: 10530 MAGNOLIA AVE STE B
City,State,Zip: RIVERSIDE, CA 92505
EPA Id: CAL000278729
NAICS Code: 81232
NAICS Description: Drycleaning and Laundry Services (except Coin-Operated)
SIC Code: 7211
SIC Description: Power Laundries, Family and Commercial
Create Date: 01/30/2004
Facility Active: No

Map ID
Direction
Distance
Elevation

MAP FINDINGS

Site

Database(s)

EDR ID Number
EPA ID Number

SUPERIOR CLEANERS (Continued)

1000597765

Inactive Date: 06/30/2015
Facility Addr2: Not reported
Owner Name: VICKI GUNTHER
Owner Address: 10530 MAGNOLIA AVE STE B
Owner Address 2: Not reported
Owner Telephone: 9513521074
Contact Name: VICKI GUNTHER
Contact Address: 10530 MAGNOLIA AVE STE B
Contact Address 2: Not reported
Contact Telephone: 9513521074
Mailing Name: Not reported
Mailing Address 1: 10530 MAGNOLIA AVE STE B
Mailing Address 2: Not reported
Mailing City: RIVERSIDE
Mailing State: CA
Mailing Zip: 925050000
Owner Fax: 0000000000
Region Code: 4

HAZNET:

Name: SUPERIOR CLEANERS
Address: 10530 MAGNOLIA AVE STE B
Address 2: Not reported
City,State,Zip: RIVERSIDE, CA 925050000
Contact: NEW OWNER/SOLD
Telephone: --
Mailing Name: Not reported
Mailing Address: 10530 MAGNOLIA AVE STE B

Year: 1996
Gepaid: CAD983617911
TSD EPA ID: CAD981397417
CA Waste Code: 211 - Halogenated solvents (chloroforms, methyl chloride, perchloroethylene, etc)
Disposal Method: R01 - Recycler
Tons: 0.6298

Additional Info:

Year: 1996
Gen EPA ID: CAD983617911

Shipment Date: 19960805
Creation Date: 5/21/1997 0:00:00
Receipt Date: 19960806
Manifest ID: 96585128
Trans EPA ID: CAD981414386
Trans Name: Not reported
Trans 2 EPA ID: Not reported
Trans 2 Name: Not reported
TSD EPA ID: CAD981397417
Trans Name: Not reported
TSD EPA ID: Not reported
TSD EPA Name: Not reported
CA Waste Code: 211 - Halogenated solvents (chloroform, methyl chloride, perchloroethylene, etc.
RCRA Code: F002

Map ID
Direction
Distance
Elevation

MAP FINDINGS

Site

Database(s)

EDR ID Number
EPA ID Number

SUPERIOR CLEANERS (Continued)

1000597765

Disposal Method:	R01 - Recycler
Quantity Tons:	0.0625
Waste Quantity:	15
Quantity Unit:	G
Additional Code 1:	Not reported
Additional Code 2:	Not reported
Additional Code 3:	Not reported
Additional Code 4:	Not reported
Additional Code 5:	Not reported
Shipment Date:	19960805
Creation Date:	5/21/1997 0:00:00
Receipt Date:	19960806
Manifest ID:	96585128
Trans EPA ID:	CAD981414386
Trans Name:	Not reported
Trans 2 EPA ID:	Not reported
Trans 2 Name:	Not reported
TSDf EPA ID:	CAD981397417
Trans Name:	Not reported
TSDf Alt EPA ID:	Not reported
TSDf Alt Name:	Not reported
CA Waste Code:	211 - Halogenated solvents (chloroform, methyl chloride, perchloroethylene, etc.
RCRA Code:	F002
Disposal Method:	R01 - Recycler
Quantity Tons:	0
Waste Quantity:	0
Quantity Unit:	Y
Additional Code 1:	Not reported
Additional Code 2:	Not reported
Additional Code 3:	Not reported
Additional Code 4:	Not reported
Additional Code 5:	Not reported
Shipment Date:	19960410
Creation Date:	10/4/1996 0:00:00
Receipt Date:	19960411
Manifest ID:	96275231
Trans EPA ID:	CAD981414386
Trans Name:	Not reported
Trans 2 EPA ID:	Not reported
Trans 2 Name:	Not reported
TSDf EPA ID:	CAD981397417
Trans Name:	Not reported
TSDf Alt EPA ID:	CAD981397417
TSDf Alt Name:	Not reported
CA Waste Code:	211 - Halogenated solvents (chloroform, methyl chloride, perchloroethylene, etc.
RCRA Code:	F002
Disposal Method:	R01 - Recycler
Quantity Tons:	0
Waste Quantity:	0
Quantity Unit:	Y
Additional Code 1:	Not reported
Additional Code 2:	Not reported
Additional Code 3:	Not reported

Map ID
Direction
Distance
Elevation

MAP FINDINGS

Site

Database(s)

EDR ID Number
EPA ID Number

SUPERIOR CLEANERS (Continued)

1000597765

Additional Code 4:	Not reported
Additional Code 5:	Not reported
Shipment Date:	19960410
Creation Date:	10/4/1996 0:00:00
Receipt Date:	19960411
Manifest ID:	96275231
Trans EPA ID:	CAD981414386
Trans Name:	Not reported
Trans 2 EPA ID:	Not reported
Trans 2 Name:	Not reported
TSDf EPA ID:	CAD981397417
Trans Name:	Not reported
TSDf Alt EPA ID:	CAD981397417
TSDf Alt Name:	Not reported
CA Waste Code:	211 - Halogenated solvents (chloroform, methyl chloride, perchloroethylene, etc.
RCRA Code:	F002
Disposal Method:	R01 - Recycler
Quantity Tons:	0.1459
Waste Quantity:	35
Quantity Unit:	G
Additional Code 1:	Not reported
Additional Code 2:	Not reported
Additional Code 3:	Not reported
Additional Code 4:	Not reported
Additional Code 5:	Not reported
Shipment Date:	19960207
Creation Date:	10/16/1996 0:00:00
Receipt Date:	19960208
Manifest ID:	95924739
Trans EPA ID:	CAD981414386
Trans Name:	Not reported
Trans 2 EPA ID:	Not reported
Trans 2 Name:	Not reported
TSDf EPA ID:	CAD981397417
Trans Name:	Not reported
TSDf Alt EPA ID:	Not reported
TSDf Alt Name:	Not reported
CA Waste Code:	211 - Halogenated solvents (chloroform, methyl chloride, perchloroethylene, etc.
RCRA Code:	F002
Disposal Method:	R01 - Recycler
Quantity Tons:	0
Waste Quantity:	0
Quantity Unit:	G
Additional Code 1:	Not reported
Additional Code 2:	Not reported
Additional Code 3:	Not reported
Additional Code 4:	Not reported
Additional Code 5:	Not reported
Shipment Date:	19960207
Creation Date:	10/16/1996 0:00:00
Receipt Date:	19960208
Manifest ID:	95924739

Map ID
Direction
Distance
Elevation

MAP FINDINGS

Site

Database(s)

EDR ID Number
EPA ID Number

SUPERIOR CLEANERS (Continued)

1000597765

Trans EPA ID: CAD981414386
Trans Name: Not reported
Trans 2 EPA ID: Not reported
Trans 2 Name: Not reported
TSDf EPA ID: CAD981397417
Trans Name: Not reported
TSDf Alt EPA ID: Not reported
TSDf Alt Name: Not reported
CA Waste Code: 211 - Halogenated solvents (chloroform, methyl chloride, perchloroethylene, etc.

RCRA Code: F002
Disposal Method: R01 - Recycler
Quantity Tons: 0.4214
Waste Quantity: 0.5
Quantity Unit: Y
Additional Code 1: Not reported
Additional Code 2: Not reported
Additional Code 3: Not reported
Additional Code 4: Not reported
Additional Code 5: Not reported

HWTS:

Name: SUPERIOR CLEANERS
Address: 10530 MAGNOLIA AVE STE B
Address 2: Not reported
City,State,Zip: RIVERSIDE, CA 925050000
EPA ID: CAD983617911
Inactive Date: Not reported
Create Date: 02/03/1992
Last Act Date: 08/10/2004
Mailing Name: Not reported
Mailing Address: 10530 MAGNOLIA AVE STE B
Mailing Address 2: Not reported
Mailing City,State,Zip: RIVERSIDE, CA 925050000
Owner Name: JOHNNY A TORRES
Owner Address: 10530 MAGNOLIA AVE STE B
Owner Address 2: Not reported
Owner City,State,Zip: RIVERSIDE, CA 925050000
Contact Name: NEW OWNER/SOLD
Contact Address: --
Contact Address 2: Not reported
City,State,Zip: --, 99 999990000

B35
South
< 1/8
0.082 mi.
431 ft.

PRESSING MATTER CLEANERS
10530 MAGNOLIA AVE STE B
RIVERSIDE, CA 92505

RCRA NonGen / NLR **1024850084**
CAL000407324

Site 5 of 7 in cluster B

Relative:
Lower
Actual:
728 ft.

RCRA NonGen / NLR:
Date form received by agency: 2015-05-29 00:00:00.0
Facility name: PRESSING MATTER CLEANERS
Facility address: 10530 MAGNOLIA AVE STE B
RIVERSIDE, CA 92505
EPA ID: CAL000407324
Contact: MANUEL MIGUEL
Contact address: 17376 OWEN ST

Map ID
Direction
Distance
Elevation

MAP FINDINGS

Site

Database(s)

EDR ID Number
EPA ID Number

PRESSING MATTER CLEANERS (Continued)

1024850084

FONTANA, CA 92335
Contact country: Not reported
Contact telephone: 909-275-2084
Contact email: MANUEL CASIMIGUEL@GMAIL.COM
EPA Region: 09
Classification: Non-Generator
Description: Handler: Non-Generators do not presently generate hazardous waste

Owner/Operator Summary:

Owner/operator name: MANUEL MIGUEL
Owner/operator address: 17376 OWEN ST
FONTANA, CA 92335
Owner/operator country: Not reported
Owner/operator telephone: 909-275-2084
Owner/operator email: Not reported
Owner/operator fax: Not reported
Owner/operator extension: Not reported
Legal status: Other
Owner/Operator Type: Operator
Owner/Op start date: Not reported
Owner/Op end date: Not reported

Owner/operator name: MANUEL MIGUEL
Owner/operator address: 17376 OWEN ST
FONTANA, CA 92505
Owner/operator country: Not reported
Owner/operator telephone: 951-352-1074
Owner/operator email: Not reported
Owner/operator fax: Not reported
Owner/operator extension: Not reported
Legal status: Other
Owner/Operator Type: Owner
Owner/Op start date: Not reported
Owner/Op end date: Not reported

Handler Activities Summary:

U.S. importer of hazardous waste: No
Mixed waste (haz. and radioactive): No
Recycler of hazardous waste: No
Transporter of hazardous waste: No
Treater, storer or disposer of HW: No
Underground injection activity: No
On-site burner exemption: No
Furnace exemption: No
Used oil fuel burner: No
Used oil processor: No
Used oil refiner: No
Used oil fuel marketer to burner: No
Used oil Specification marketer: No
Used oil transfer facility: No
Used oil transporter: No

Violation Status: No violations found

Map ID
Direction
Distance
Elevation

MAP FINDINGS

Site

Database(s)

EDR ID Number
EPA ID Number

B36
South
< 1/8
0.082 mi.
431 ft.

JOHN TORRES CO
10530 MAGNOLIA AVE STE 2 B
RIVERSIDE, CA 92505

CERS HAZ WASTE
DRYCLEANERS
CERS
S121700001
N/A

Site 6 of 7 in cluster B

Relative:
Lower

CERS HAZ WASTE:

Actual:
728 ft.

Name: PRESSING MATTERS CLEANERS
Address: 10530 MAGNOLIA AVE #B
City,State,Zip: RIVERSIDE, CA 92505
Site ID: 180810
CERS ID: 10520593
CERS Description: Hazardous Waste Generator

DRYCLEAN SOUTH COAST:

Name: JOHN TORRES CO
Address: 10530 MAGNOLIA AVE STE 2 B
City,State,Zip: RIVERSIDE, CA 92505
Facility ID: 86201
Application Number: 249888
Permit Number: D61944
Status: A
Representative Name: JOHN TORRES
Representative Telephone: 714 3538742
Permit Status: INACTIVE
BCAT Number: 000236
BCAT Description: DRY CLEANING EQUIP FLUOROCARBON
CCAT Number: Not reported
CCAT Description: Not reported
UTM East: 0
UTM North: 0

CERS:

Name: PRESSING MATTERS CLEANERS
Address: 10530 MAGNOLIA AVE #B
City,State,Zip: RIVERSIDE, CA 92505
Site ID: 180810
CERS ID: 10520593
CERS Description: Chemical Storage Facilities

Violations:

Site ID: 180810
Site Name: Pressing Matters Cleaners
Violation Date: 01-04-2019
Citation: Un-Specified
Violation Description: Business Plan Program - Operations/Maintenance - General Local Ordinance
Violation Notes: Returned to compliance on 02/20/2019. Container(s) properly labeled. [RMC 16.32.020; CFC, Section 5003.6] - The chemical container label for liquid hydrocarbon was not observed. Signage needs to be corrected by placing label on container.
Violation Division: Riverside City Fire Department
Violation Program: HMRRP
Violation Source: CERS

Site ID: 180810
Site Name: Pressing Matters Cleaners
Violation Date: 11-12-2019
Citation: HSC 6.95 25508.2 - California Health and Safety Code, Chapter 6.95,

Map ID
Direction
Distance
Elevation

MAP FINDINGS

Site

Database(s)

EDR ID Number
EPA ID Number

JOHN TORRES CO (Continued)

S121700001

Section(s) 25508.2
Violation Description: Failure to annually review and electronically certify that the business plan is complete and accurate on or before the annual due date.
Violation Notes: Returned to compliance on 01/09/2020.
Violation Division: Riverside City Fire Department
Violation Program: HMRRP
Violation Source: CERS

Site ID: 180810
Site Name: Pressing Matters Cleaners
Violation Date: 02-05-2019
Citation: Un-Specified
Violation Description: Business Plan Program - Operations/Maintenance - General Local Ordinance
Violation Notes: Returned to compliance on 02/05/2019. Materials stored to minimize the possibility of release. [RMC 16.32.020; CFC, Section 5004.2] No spill control and secondary containment was observed per CFC requirement to prevent flow of liquids to adjoining areas.
Violation Division: Riverside City Fire Department
Violation Program: HMRRP
Violation Source: CERS

Site ID: 180810
Site Name: Pressing Matters Cleaners
Violation Date: 01-04-2019
Citation: Un-Specified
Violation Description: Business Plan Program - Operations/Maintenance - General Local Ordinance
Violation Notes: Returned to compliance on 02/05/2019. Materials stored to minimize the possibility of release. [RMC 16.32.020; CFC, Section 5004.2] - No spill control and secondary containment was observed per CFC requirement. Spill control required to prevent flow of liquids for adjoining areas.
Violation Division: Riverside City Fire Department
Violation Program: HMRRP
Violation Source: CERS

Site ID: 180810
Site Name: Pressing Matters Cleaners
Violation Date: 10-18-2018
Citation: 40 CFR 1 265.173 - U.S. Code of Federal Regulations, Title 40, Chapter 1, Section(s) 265.173
Violation Description: Failure to meet the following container management requirements: (a) A container holding hazardous waste must always be closed during storage, except when it is necessary to add or remove waste. (b) A container holding hazardous waste must not be opened, handled, or stored in a manner which may rupture the container or cause it to leak.
Violation Notes: Returned to compliance on 12/18/2018. OBSERVATION: Observed a 5 gallon bucket containing used oil with no lid in place. CORRECTIVE ACTION: Owner/operator shall maintain all hazardous waste containers closed when not adding/removing hazardous waste.
Violation Division: Riverside County Department of Env Health
Violation Program: HW
Violation Source: CERS

Map ID
Direction
Distance
Elevation

MAP FINDINGS

Site

Database(s)

EDR ID Number
EPA ID Number

JOHN TORRES CO (Continued)

S121700001

Site ID: 180810
Site Name: Pressing Matters Cleaners
Violation Date: 10-18-2018
Citation: HSC 6.5 25123.3(h)(1) - California Health and Safety Code, Chapter 6.5, Section(s) 25123.3(h)(1)
Violation Description: Failure to send hazardous waste offsite for treatment, storage, or disposal within 180 days (or 270 days if waste is transported over 200 miles) for a generator who generates less than 1000 kilogram per month if all of the following conditions are met: (1) The quantity of hazardous waste accumulated onsite never exceeds 6,000 kilograms. (2) The generator complies with the requirements of 40 Code of Federal Regulations section 262.34(d), (e) and (f). (3) The generator does not hold acutely hazardous waste or extremely hazardous waste in an amount greater than one kilogram for more than 90 days.
Violation Notes: Returned to compliance on 12/18/2018. OBSERVATION: Observed a full barrel of used DF2000 with an accumulation start date of 12/19/14. CORRECTIVE ACTION: Owner/operator shall ensure all hazardous wastes are transported off site within 180 days of reaching 100kg/27gal/220lbs. Owner/operator shall have the 55 gallon barrel containing used oil hauled off site by a registered hazardous waste transporter.
Violation Division: Riverside County Department of Env Health
Violation Program: HW
Violation Source: CERS

Site ID: 180810
Site Name: Pressing Matters Cleaners
Violation Date: 11-15-2016
Citation: HSC 6.95 25508.2 - California Health and Safety Code, Chapter 6.95, Section(s) 25508.2
Violation Description: Failure to annually review and electronically certify that the business plan is complete and accurate on or before the annual due date.
Violation Notes: Returned to compliance on 02/15/2017.
Violation Division: Riverside City Fire Department
Violation Program: HMRRP
Violation Source: CERS

Site ID: 180810
Site Name: Pressing Matters Cleaners
Violation Date: 02-05-2019
Citation: Un-Specified
Violation Description: Business Plan Program - Operations/Maintenance - General Local Ordinance
Violation Notes: Returned to compliance on 02/20/2019. Container(s) properly labeled. [RMC 16.32.020; CFC, Section 5003.6] The chemical container(s) of Hydrocarbon signage was seen obscured/ removed/not provided. Signage is to be durable, and the size, color and lettering shall be approved. The signage needs to be corrected by placing a label on the container(s).
Violation Division: Riverside City Fire Department
Violation Program: HMRRP
Violation Source: CERS

Site ID: 180810
Site Name: Pressing Matters Cleaners
Violation Date: 03-21-2018

Map ID
Direction
Distance
Elevation

MAP FINDINGS

Site

Database(s)

EDR ID Number
EPA ID Number

JOHN TORRES CO (Continued)

S121700001

Citation: HSC 6.95 25508.2 - California Health and Safety Code, Chapter 6.95, Section(s) 25508.2

Violation Description: Failure to annually review and electronically certify that the business plan is complete and accurate on or before the annual due date.

Violation Notes: Returned to compliance on 04/19/2018.

Violation Division: Riverside City Fire Department

Violation Program: HMRRP

Violation Source: CERS

Site ID: 180810

Site Name: Pressing Matters Cleaners

Violation Date: 04-27-2015

Citation: HSC 6.11 25404.1 - California Health and Safety Code, Chapter 6.11, Section(s) 25404.1

Violation Description: Failure to obtain and/or maintain an active hazardous waste generator permit.

Violation Notes: Returned to compliance on 06/02/2015.

Violation Division: Riverside County Department of Env Health

Violation Program: HW

Violation Source: CERS

Site ID: 180810

Site Name: Pressing Matters Cleaners

Violation Date: 04-23-2015

Citation: HSC 6.95 25508(d) - California Health and Safety Code, Chapter 6.95, Section(s) 25508(d)

Violation Description: Failure to complete and/or electronically submit a business plan when storing/handling a hazardous material at or above reportable quantities.

Violation Notes: Returned to compliance on 06/09/2015.

Violation Division: Riverside City Fire Department

Violation Program: HMRRP

Violation Source: CERS

Site ID: 180810

Site Name: Pressing Matters Cleaners

Violation Date: 01-04-2019

Citation: Un-Specified

Violation Description: Business Plan Program - Operations/Maintenance - General Local Ordinance

Violation Notes: Returned to compliance on 02/20/2019. NFPA 704 sign(s) properly posted. [RMC 16.32.020; CFC, Section 5003.5] - No NFPA 704 is posted. Provide the required NFPA 704 signage in the following locations: front of business.

Violation Division: Riverside City Fire Department

Violation Program: HMRRP

Violation Source: CERS

Site ID: 180810

Site Name: Pressing Matters Cleaners

Violation Date: 01-12-2017

Citation: HSC 6.95 25508.2 - California Health and Safety Code, Chapter 6.95, Section(s) 25508.2

Violation Description: Failure to annually review and electronically certify that the business plan is complete and accurate on or before the annual due date.

Map ID
Direction
Distance
Elevation

MAP FINDINGS

Site

Database(s)

EDR ID Number
EPA ID Number

JOHN TORRES CO (Continued)

S121700001

Violation Notes: Returned to compliance on 02/15/2017.
Violation Division: Riverside City Fire Department
Violation Program: HMRRP
Violation Source: CERS

Site ID: 180810
Site Name: Pressing Matters Cleaners
Violation Date: 04-23-2015
Citation: HSC 6.95 25503.5(a) - California Health and Safety Code, Chapter 6.95, Section(s) 25503.5(a)
Violation Description: Owner/Operator failed to establish and implement a Hazardous Materials Business Plan when storing hazardous materials at or above the thresholds quantities of 55 gallons/500 lbs/200 cubic feet.

Violation Notes: Returned to compliance on 06/09/2015.
Violation Division: Riverside City Fire Department
Violation Program: HMRRP
Violation Source: CERS

Site ID: 180810
Site Name: Pressing Matters Cleaners
Violation Date: 04-27-2015
Citation: 22 CCR 12 66262.12 - California Code of Regulations, Title 22, Chapter 12, Section(s) 66262.12
Violation Description: Failure to obtain and/or maintain an Active EPA ID.
Violation Notes: Returned to compliance on 06/02/2015.
Violation Division: Riverside County Department of Env Health
Violation Program: HW
Violation Source: CERS

Site ID: 180810
Site Name: Pressing Matters Cleaners
Violation Date: 02-05-2019
Citation: Un-Specified
Violation Description: Business Plan Program - Administration/Documentation - General Local Ordinance
Violation Notes: Returned to compliance on 02/20/2019. NFPA 704 sign(s) properly posted. [RMC 16.32.020; CFC, Section 5003.5] No NFPA 704 is posted
Violation Division: Riverside City Fire Department
Violation Program: HMRRP
Violation Source: CERS

Site ID: 180810
Site Name: Pressing Matters Cleaners
Violation Date: 01-05-2018
Citation: HSC 6.95 25508.2 - California Health and Safety Code, Chapter 6.95, Section(s) 25508.2
Violation Description: Failure to annually review and electronically certify that the business plan is complete and accurate on or before the annual due date.
Violation Notes: Returned to compliance on 04/19/2018.
Violation Division: Riverside City Fire Department
Violation Program: HMRRP
Violation Source: CERS

Site ID: 180810
Site Name: Pressing Matters Cleaners
Violation Date: 09-25-2019

Map ID
Direction
Distance
Elevation

MAP FINDINGS

Site

Database(s)

EDR ID Number
EPA ID Number

JOHN TORRES CO (Continued)

S121700001

Citation: HSC 6.95 25508.2 - California Health and Safety Code, Chapter 6.95, Section(s) 25508.2

Violation Description: Failure to annually review and electronically certify that the business plan is complete and accurate on or before the annual due date.

Violation Notes: Returned to compliance on 01/09/2020.

Violation Division: Riverside City Fire Department

Violation Program: HMRRP

Violation Source: CERS

Site ID: 180810

Site Name: Pressing Matters Cleaners

Violation Date: 02-14-2018

Citation: HSC 6.95 25508.2 - California Health and Safety Code, Chapter 6.95, Section(s) 25508.2

Violation Description: Failure to annually review and electronically certify that the business plan is complete and accurate on or before the annual due date.

Violation Notes: Returned to compliance on 04/19/2018.

Violation Division: Riverside City Fire Department

Violation Program: HMRRP

Violation Source: CERS

Evaluation:

Eval General Type: Compliance Evaluation Inspection

Eval Date: 01-04-2019

Violations Found: Yes

Eval Type: Routine done by local agency

Eval Notes: Not reported

Eval Division: Riverside City Fire Department

Eval Program: HMRRP

Eval Source: CERS

Eval General Type: Other/Unknown

Eval Date: 01-12-2017

Violations Found: Yes

Eval Type: Other, not routine, done by local agency

Eval Notes: Not reported

Eval Division: Riverside City Fire Department

Eval Program: HMRRP

Eval Source: CERS

Eval General Type: Compliance Evaluation Inspection

Eval Date: 04-27-2015

Violations Found: Yes

Eval Type: Routine done by local agency

Eval Notes: 2 Pressing Matters Cleaners--new owners

Eval Division: Riverside County Department of Env Health

Eval Program: HW

Eval Source: CERS

Eval General Type: Other/Unknown

Eval Date: 11-12-2019

Violations Found: Yes

Eval Type: Other, not routine, done by local agency

Eval Notes: Not reported

Eval Division: Riverside City Fire Department

Map ID
Direction
Distance
Elevation

MAP FINDINGS

Site

Database(s)

EDR ID Number
EPA ID Number

JOHN TORRES CO (Continued)

S121700001

Eval Program: HMRRP
Eval Source: CERS

Eval General Type: Other/Unknown
Eval Date: 09-25-2019
Violations Found: Yes
Eval Type: Other, not routine, done by local agency
Eval Notes: Not reported
Eval Division: Riverside City Fire Department
Eval Program: HMRRP
Eval Source: CERS

Eval General Type: Compliance Evaluation Inspection
Eval Date: 10-18-2018
Violations Found: Yes
Eval Type: Routine done by local agency
Eval Notes: Note - Manuel Miguel purchased the business approximately three years ago. There have been no waste pickups since he became owner, so there are no manifests.
Eval Division: Riverside County Department of Env Health
Eval Program: HW
Eval Source: CERS

Eval General Type: Other/Unknown
Eval Date: 01-05-2018
Violations Found: Yes
Eval Type: Other, not routine, done by local agency
Eval Notes: Not reported
Eval Division: Riverside City Fire Department
Eval Program: HMRRP
Eval Source: CERS

Eval General Type: Other/Unknown
Eval Date: 02-05-2019
Violations Found: Yes
Eval Type: Other, not routine, done by local agency
Eval Notes: Re-Inspection
Eval Division: Riverside City Fire Department
Eval Program: HMRRP
Eval Source: CERS

Eval General Type: Other/Unknown
Eval Date: 03-21-2018
Violations Found: Yes
Eval Type: Other, not routine, done by local agency
Eval Notes: Not reported
Eval Division: Riverside City Fire Department
Eval Program: HMRRP
Eval Source: CERS

Eval General Type: Compliance Evaluation Inspection
Eval Date: 04-23-2015
Violations Found: Yes
Eval Type: Routine done by local agency
Eval Notes: Not reported
Eval Division: Riverside City Fire Department
Eval Program: HMRRP

Map ID
Direction
Distance
Elevation

MAP FINDINGS

Site

Database(s)

EDR ID Number
EPA ID Number

JOHN TORRES CO (Continued)

S121700001

Eval Source: CERS

Eval General Type: Other/Unknown
Eval Date: 04-28-2015
Violations Found: No
Eval Type: Other, not routine, done by local agency
Eval Notes: follw up--additional info from owner, traing Kathleen-dry cleaner
Eval Division: Riverside County Department of Env Health
Eval Program: HW
Eval Source: CERS

Eval General Type: Other/Unknown
Eval Date: 06-02-2015
Violations Found: No
Eval Type: Other, not routine, done by local agency
Eval Notes: Not reported
Eval Division: Riverside County Department of Env Health
Eval Program: HW
Eval Source: CERS

Eval General Type: Other/Unknown
Eval Date: 06-04-2015
Violations Found: No
Eval Type: Other, not routine, done by local agency
Eval Notes: Not reported
Eval Division: Riverside County Department of Env Health
Eval Program: HW
Eval Source: CERS

Eval General Type: Other/Unknown
Eval Date: 06-09-2015
Violations Found: No
Eval Type: Other, not routine, done by local agency
Eval Notes: Not reported
Eval Division: Riverside City Fire Department
Eval Program: HMRRP
Eval Source: CERS

Eval General Type: Compliance Evaluation Inspection
Eval Date: 09-19-2013
Violations Found: No
Eval Type: Routine done by local agency
Eval Notes: Not reported
Eval Division: Riverside City Fire Department
Eval Program: HMRRP
Eval Source: CERS

Eval General Type: Other/Unknown
Eval Date: 11-15-2016
Violations Found: Yes
Eval Type: Other, not routine, done by local agency
Eval Notes: Not reported
Eval Division: Riverside City Fire Department
Eval Program: HMRRP
Eval Source: CERS

Eval General Type: Other/Unknown

Map ID
Direction
Distance
Elevation

MAP FINDINGS

Site

Database(s)

EDR ID Number
EPA ID Number

JOHN TORRES CO (Continued)

S121700001

Eval Date: 02-14-2018
Violations Found: Yes
Eval Type: Other, not routine, done by local agency
Eval Notes: Not reported
Eval Division: Riverside City Fire Department
Eval Program: HMRRP
Eval Source: CERS

Enforcement Action:

Site ID: 180810
Site Name: Pressing Matters Cleaners
Site Address: 10530 MAGNOLIA AVE #B
Site City: RIVERSIDE
Site Zip: 92505
Enf Action Date: 01-05-2018
Enf Action Type: Notice of Violation (Unified Program)
Enf Action Description: Notice of Violation Issued by the Inspector at the Time of Inspection
Enf Action Notes: Fines/Penalties Assessed: \$100.00. ADMIN CITE.
Enf Action Division: Riverside City Fire Department
Enf Action Program: HMRRP
Enf Action Source: CERS

Site ID: 180810
Site Name: Pressing Matters Cleaners
Site Address: 10530 MAGNOLIA AVE #B
Site City: RIVERSIDE
Site Zip: 92505
Enf Action Date: 01-12-2017
Enf Action Type: Notice of Violation (Unified Program)
Enf Action Description: Notice of Violation Issued by the Inspector at the Time of Inspection
Enf Action Notes: Fines/Penalties Assessed: \$200.00. Administrative Citation.
Enf Action Division: Riverside City Fire Department
Enf Action Program: HMRRP
Enf Action Source: CERS

Site ID: 180810
Site Name: Pressing Matters Cleaners
Site Address: 10530 MAGNOLIA AVE #B
Site City: RIVERSIDE
Site Zip: 92505
Enf Action Date: 02-14-2018
Enf Action Type: Notice of Violation (Unified Program)
Enf Action Description: Notice of Violation Issued by the Inspector at the Time of Inspection
Enf Action Notes: Fines/Penalties Assessed: \$200.00. admin cite.
Enf Action Division: Riverside City Fire Department
Enf Action Program: HMRRP
Enf Action Source: CERS

Site ID: 180810
Site Name: Pressing Matters Cleaners
Site Address: 10530 MAGNOLIA AVE #B
Site City: RIVERSIDE
Site Zip: 92505
Enf Action Date: 03-21-2018
Enf Action Type: Notice of Violation (Unified Program)
Enf Action Description: Notice of Violation Issued by the Inspector at the Time of Inspection
Enf Action Notes: Fines/Penalties Assessed: \$500.00. admin cite.

Map ID
Direction
Distance
Elevation

MAP FINDINGS

Site

Database(s)

EDR ID Number
EPA ID Number

JOHN TORRES CO (Continued)

S121700001

Enf Action Division: Riverside City Fire Department
Enf Action Program: HMRRP
Enf Action Source: CERS

Site ID: 180810
Site Name: Pressing Matters Cleaners
Site Address: 10530 MAGNOLIA AVE #B
Site City: RIVERSIDE
Site Zip: 92505
Enf Action Date: 04-23-2015
Enf Action Type: Notice of Violation (Unified Program)
Enf Action Description: Notice of Violation Issued by the Inspector at the Time of Inspection
Enf Action Notes: Not reported
Enf Action Division: Riverside City Fire Department
Enf Action Program: HMRRP
Enf Action Source: CERS

Site ID: 180810
Site Name: Pressing Matters Cleaners
Site Address: 10530 MAGNOLIA AVE #B
Site City: RIVERSIDE
Site Zip: 92505
Enf Action Date: 04-27-2015
Enf Action Type: Notice of Violation (Unified Program)
Enf Action Description: Notice of Violation Issued by the Inspector at the Time of Inspection
Enf Action Notes: Not reported
Enf Action Division: Riverside County Department of Env Health
Enf Action Program: HW
Enf Action Source: CERS

Site ID: 180810
Site Name: Pressing Matters Cleaners
Site Address: 10530 MAGNOLIA AVE #B
Site City: RIVERSIDE
Site Zip: 92505
Enf Action Date: 09-25-2019
Enf Action Type: Notice of Violation (Unified Program)
Enf Action Description: Notice of Violation Issued by the Inspector at the Time of Inspection
Enf Action Notes: Fines/Penalties Assessed: \$100.00. Administrative citation.
Enf Action Division: Riverside City Fire Department
Enf Action Program: HMRRP
Enf Action Source: CERS

Site ID: 180810
Site Name: Pressing Matters Cleaners
Site Address: 10530 MAGNOLIA AVE #B
Site City: RIVERSIDE
Site Zip: 92505
Enf Action Date: 11-12-2019
Enf Action Type: Notice of Violation (Unified Program)
Enf Action Description: Notice of Violation Issued by the Inspector at the Time of Inspection
Enf Action Notes: Fines/Penalties Assessed: \$200.00. Admin Cite .
Enf Action Division: Riverside City Fire Department
Enf Action Program: HMRRP
Enf Action Source: CERS

Site ID: 180810

Map ID
Direction
Distance
Elevation

MAP FINDINGS

Site

Database(s)

EDR ID Number
EPA ID Number

JOHN TORRES CO (Continued)

S121700001

Site Name: Pressing Matters Cleaners
Site Address: 10530 MAGNOLIA AVE #B
Site City: RIVERSIDE
Site Zip: 92505
Enf Action Date: 11-15-2016
Enf Action Type: Notice of Violation (Unified Program)
Enf Action Description: Notice of Violation Issued by the Inspector at the Time of Inspection
Enf Action Notes: Fines/Penalties Assessed: \$100.00. Administrative Citation.
Enf Action Division: Riverside City Fire Department
Enf Action Program: HMRRP
Enf Action Source: CERS

Affiliation:

Affiliation Type Desc: Identification Signer
Entity Name: Manuel Miguel
Entity Title: Owner
Affiliation Address: Not reported
Affiliation City: Not reported
Affiliation State: Not reported
Affiliation Country: Not reported
Affiliation Zip: Not reported
Affiliation Phone: Not reported

Affiliation Type Desc: Operator
Entity Name: Manuel Miguel
Entity Title: Not reported
Affiliation Address: Not reported
Affiliation City: Not reported
Affiliation State: Not reported
Affiliation Country: Not reported
Affiliation Zip: Not reported
Affiliation Phone: (909) 275-2084

Affiliation Type Desc: CUPA District
Entity Name: Riverside Cnty Env Health
Entity Title: Not reported
Affiliation Address: 4065 County Circle Drive, Room 104
Affiliation City: Riverside
Affiliation State: CA
Affiliation Country: Not reported
Affiliation Zip: 92503
Affiliation Phone: (951) 358-5055

Affiliation Type Desc: Environmental Contact
Entity Name: Manuel Miguel
Entity Title: Not reported
Affiliation Address: 10530 Magnolia ave Suite B
Affiliation City: Riverside
Affiliation State: CA
Affiliation Country: Not reported
Affiliation Zip: 92505
Affiliation Phone: Not reported

Affiliation Type Desc: Legal Owner
Entity Name: Manuel Miguel
Entity Title: Not reported
Affiliation Address: manuelcasimiguel@gmail.com

Map ID
 Direction
 Distance
 Elevation

MAP FINDINGS

Site

Database(s)

EDR ID Number
 EPA ID Number

JOHN TORRES CO (Continued)

S121700001

Affiliation City: Riverside
 Affiliation State: CA
 Affiliation Country: United States
 Affiliation Zip: 92505
 Affiliation Phone: (951) 352-1074

Affiliation Type Desc: Parent Corporation
 Entity Name: Pressing Matters Cleaners
 Entity Title: Not reported
 Affiliation Address: Not reported
 Affiliation City: Not reported
 Affiliation State: Not reported
 Affiliation Country: Not reported
 Affiliation Zip: Not reported
 Affiliation Phone: Not reported

Affiliation Type Desc: Document Preparer
 Entity Name: Manuel Miguel
 Entity Title: Not reported
 Affiliation Address: Not reported
 Affiliation City: Not reported
 Affiliation State: Not reported
 Affiliation Country: Not reported
 Affiliation Zip: Not reported
 Affiliation Phone: Not reported

Affiliation Type Desc: Facility Mailing Address
 Entity Name: Mailing Address
 Entity Title: Not reported
 Affiliation Address: 10530 Magnolia ave Suite B
 Affiliation City: Riverside
 Affiliation State: CA
 Affiliation Country: Not reported
 Affiliation Zip: 92505
 Affiliation Phone: Not reported

B37
South
< 1/8
0.082 mi.
431 ft.

SUPERIOR CLEANERS, MOISES & TERESA ARTEG
10530 MAGNOLIA AVE STE B
RIVERSIDE, CA 92505

DRYCLEANERS

S121693889
N/A

Site 7 of 7 in cluster B

Relative:
Lower
Actual:
728 ft.

DRYCLEAN SOUTH COAST:

Name: SUPERIOR CLEANERS, MOISES & TERESA ARTEG
 Address: 10530 MAGNOLIA AVE STE B
 City,State,Zip: RIVERSIDE, CA 92505
 Facility ID: 111264
 Application Number: 325038
 Permit Number: F8093
 Status: A
 Representative Name: MOISES ARTEAGA
 Representative Telephone: 951 3520353
 Permit Status: INACT_NR
 BCAT Number: 000601
 BCAT Description: DRY CLEANING, DRY-TO-DRY NON-VENT, PERC
 CCAT Number: 04
 CCAT Description: VAPOR RECOVERY UNIT COMPRESS & CONDENSE

Map ID
Direction
Distance
Elevation

MAP FINDINGS

Site

Database(s)

EDR ID Number
EPA ID Number

SUPERIOR CLEANERS, MOISES & TERESA ARTEG (Continued)

S121693889

UTM East: 457.45999146
UTM North: 3750.9599609

**E38
WNW
< 1/8
0.085 mi.
451 ft.**

**ALBERT ARRESONDO
10478 PENDLETON ST
RIVERSIDE, CA 92505**

RCRA NonGen / NLR

**1025850974
CAC003031081**

Site 2 of 2 in cluster E

**Relative:
Lower**

RCRA NonGen / NLR:

**Actual:
724 ft.**

Date form received by agency: 2019-08-26 00:00:00.0
Facility name: ALBERT ARRESONDO
Facility address: 10478 PENDLETON ST
RIVERSIDE, CA 92505-1736
EPA ID: CAC003031081
Contact: ALBERT ARRESONDO
Contact address: 10478 PENDLETON ST
RIVERSIDE, CA 92505-1736
Contact country: Not reported
Contact telephone: 818-388-4616
Contact email: KC@AQHIINC.COM
EPA Region: 09
Classification: Non-Generator
Description: Handler: Non-Generators do not presently generate hazardous waste

Owner/Operator Summary:

Owner/operator name: ALBERT ARRESONDO
Owner/operator address: 10478 PENDLETON ST
RIVERSIDE, CA 92505
Owner/operator country: Not reported
Owner/operator telephone: 818-388-4616
Owner/operator email: Not reported
Owner/operator fax: Not reported
Owner/operator extension: Not reported
Legal status: Other
Owner/Operator Type: Operator
Owner/Op start date: Not reported
Owner/Op end date: Not reported

Owner/operator name: ALBERT ARRESONDO
Owner/operator address: 10478 PENDLETON ST
RIVERSIDE, CA 92505
Owner/operator country: Not reported
Owner/operator telephone: 818-388-4616
Owner/operator email: Not reported
Owner/operator fax: Not reported
Owner/operator extension: Not reported
Legal status: Other
Owner/Operator Type: Owner
Owner/Op start date: Not reported
Owner/Op end date: Not reported

Handler Activities Summary:

U.S. importer of hazardous waste: No
Mixed waste (haz. and radioactive): Not reported
Recycler of hazardous waste: No
Transporter of hazardous waste: No

Map ID
Direction
Distance
Elevation

MAP FINDINGS

Site

Database(s)

EDR ID Number
EPA ID Number

ALBERT ARRESONDO (Continued)

1025850974

Treater, storer or disposer of HW: No
Underground injection activity: No
On-site burner exemption: No
Furnace exemption: No
Used oil fuel burner: No
Used oil processor: No
Used oil refiner: No
Used oil fuel marketer to burner: No
Used oil Specification marketer: No
Used oil transfer facility: No
Used oil transporter: No

Violation Status: No violations found

**C39
ESE
< 1/8
0.086 mi.
452 ft.**

**GOODYEAR SERVICE STORE 9345
10350 MAGNOLIA AVE
RIVERSIDE, CA 92503**

**HIST UST U001576323
N/A**

Site 5 of 6 in cluster C

**Relative:
Higher**

HIST UST:

**Actual:
741 ft.**

Name: GOODYEAR SERVICE STORE 9345
Address: 10350 MAGNOLIA AVE
City,State,Zip: RIVERSIDE, CA 92503
File Number: 0001F6D8
URL: <http://geotracker.waterboards.ca.gov/ustpdfs/pdf/0001F6D8.pdf>
Region: STATE
Facility ID: 00000028400
Facility Type: Other
Other Type: TIRES-AUTO SERVICE
Contact Name: Not reported
Telephone: 7146884565
Owner Name: GOODYEAR TIRE & RUBBER CO.
Owner Address: 10350 MAGNOLIA AVE.
Owner City,St,Zip: RIVERSIDE, CA 92503
Total Tanks: 0001

Tank Num: 001
Container Num: 1
Year Installed: Not reported
Tank Capacity: 00000000
Tank Used for: WASTE
Type of Fuel: WASTE OIL
Container Construction Thickness: Not reported
Leak Detection: None

Click here for Geo Tracker PDF:

MAP FINDINGS

Map ID			EDR ID Number
Direction			EPA ID Number
Distance			
Elevation	Site	Database(s)	

C40 ESE < 1/8 0.086 mi. 452 ft.	MYERS TIRE SALES & SERVICE 10350 MAGNOLIA AVE RIVERSIDE, CA 92503 Site 6 of 6 in cluster C	SWEEPS UST CA FID UST	S101589973 N/A
---	---	--	---------------------------------

Relative: SWEEPS UST:
Higher Name: MYERS TIRE SALES & SERVICE
Actual: Address: 10350 MAGNOLIA AVE
741 ft. City: RIVERSIDE
Status: Active
Comp Number: 28400
Number: 1
Board Of Equalization: 44-002684
Referral Date: 03-07-90
Action Date: 03-07-90
Created Date: 02-29-88
Owner Tank Id: 000746
SWRCB Tank Id: 33-000-028400-000001
Tank Status: A
Capacity: 500
Active Date: 03-07-90
Tank Use: OIL
STG: W
Content: WASTE OIL
Number Of Tanks: 1

CA FID UST:
Facility ID: 33001941
Regulated By: UTNKA
Regulated ID: 00028400
Cortese Code: Not reported
SIC Code: Not reported
Facility Phone: 7146884565
Mail To: Not reported
Mailing Address: 6666 E WASHINGTON BLVD
Mailing Address 2: Not reported
Mailing City,St,Zip: RIVERSIDE 92503
Contact: Not reported
Contact Phone: Not reported
DUNs Number: Not reported
NPDES Number: Not reported
EPA ID: Not reported
Comments: Not reported
Status: Active

41 SSE < 1/8 0.097 mi. 514 ft.	MOISES RIOS 3750 BANBURY DR RIVERSIDE, CA 92505	RCRA NonGen / NLR	1025853480 CAC003033691
--	--	--------------------------	--

Relative: RCRA NonGen / NLR:
Lower Date form received by agency: 2019-09-12 00:00:00.0
Actual: Facility name: MOISES RIOS
731 ft. Facility address: 3750 BANBURY DR
RIVERSIDE, CA 92505-1904
EPA ID: CAC003033691
Contact: MOISES RIOS

Map ID
Direction
Distance
Elevation

MAP FINDINGS

Site

Database(s)

EDR ID Number
EPA ID Number

MOISES RIOS (Continued)

1025853480

Contact address: 3750 BANBURY DR
RIVERSIDE, CA 92505-1904
Contact country: Not reported
Contact telephone: 951-870-6798
Contact email: TAMMYHURLEY@ALLIANCE-ENVIRO.COM
EPA Region: 09
Classification: Non-Generator
Description: Handler: Non-Generators do not presently generate hazardous waste

Owner/Operator Summary:

Owner/operator name: MOISES RIOS
Owner/operator address: 3750 BANBURY DR
RIVERSIDE, CA 92505
Owner/operator country: Not reported
Owner/operator telephone: 951-870-6798
Owner/operator email: Not reported
Owner/operator fax: Not reported
Owner/operator extension: Not reported
Legal status: Other
Owner/Operator Type: Owner
Owner/Op start date: Not reported
Owner/Op end date: Not reported

Owner/operator name: MOISES RIOS
Owner/operator address: 3750 BANBURY DR
RIVERSIDE, CA 92505
Owner/operator country: Not reported
Owner/operator telephone: 951-870-6798
Owner/operator email: Not reported
Owner/operator fax: Not reported
Owner/operator extension: Not reported
Legal status: Other
Owner/Operator Type: Operator
Owner/Op start date: Not reported
Owner/Op end date: Not reported

Handler Activities Summary:

U.S. importer of hazardous waste: No
Mixed waste (haz. and radioactive): Not reported
Recycler of hazardous waste: No
Transporter of hazardous waste: No
Treater, storer or disposer of HW: No
Underground injection activity: No
On-site burner exemption: No
Furnace exemption: No
Used oil fuel burner: No
Used oil processor: No
Used oil refiner: No
Used oil fuel marketer to burner: No
Used oil Specification marketer: No
Used oil transfer facility: No
Used oil transporter: No

Violation Status: No violations found

MAP FINDINGS

Map ID
Direction
Distance
Elevation

Site

Database(s)

EDR ID Number
EPA ID Number

G42
East
< 1/8
0.105 mi.
557 ft.

SILVER HANGER CLEANERS
10321 S MAGNOLIA AVE
RIVERSIDE, CA 92505

DRYCLEANERS **S121700389**
N/A

Site 1 of 8 in cluster G

Relative:
Higher
Actual:
743 ft.

DRYCLEAN SOUTH COAST:

Name: SILVER HANGER CLEANERS
Address: 10321 S MAGNOLIA AVE
City,State,Zip: RIVERSIDE, CA 92505
Facility ID: 93502
Application Number: 272730
Permit Number: D62338
Status: I
Representative Name: CHRISTINE L. TSE
Representative Telephone: 213 7475947
Permit Status: INACTIVE
BCAT Number: 000234
BCAT Description: DRY CLEANING EQUIP PERCHLOROETHYLENE
CCAT Number: 52
CCAT Description: REFRIGERATED CONDENSER
UTM East: 457.45999146
UTM North: 3752.0700684

G43
East
< 1/8
0.105 mi.
557 ft.

SILVER HANGER CLEANER
10321 S MAGNOLIA AVE
RIVERSIDE, CA 92505

RCRA-SQG **1000819187**
FINDS **CAD983651571**
ECHO
HAZNET
HWTS

Site 2 of 8 in cluster G

Relative:
Higher
Actual:
743 ft.

RCRA-SQG:

Date form received by agency: 1992-12-01 00:00:00.0
Facility name: SILVER HANGER CLEANER
Facility address: 10321 S MAGNOLIA AVE
RIVERSIDE, CA 92505
EPA ID: CAD983651571
Mailing address: S MAGNOLIA AVE
RIVERSIDE, CA 92505
Contact: CHRISTINE TSE
Contact address: 10321 S MAGNOLIA AVE
RIVERSIDE, CA 92505
Contact country: US
Contact telephone: 714-343-0115
Contact email: Not reported
EPA Region: 09
Classification: Small Small Quantity Generator
Description: Handler: generates more than 100 and less than 1000 kg of hazardous waste during any calendar month and accumulates less than 6000 kg of hazardous waste at any time; or generates 100 kg or less of hazardous waste during any calendar month, and accumulates more than 1000 kg of hazardous waste at any time

Owner/Operator Summary:

Owner/operator name: CHRISTINE TSE
Owner/operator address: 10321 S MAGNOLIA AVE
RIVERSIDE, CA 92505
Owner/operator country: Not reported
Owner/operator telephone: 714-343-0115
Owner/operator email: Not reported

Map ID
Direction
Distance
Elevation

MAP FINDINGS

Site

Database(s)

EDR ID Number
EPA ID Number

SILVER HANGER CLEANER (Continued)

1000819187

Owner/operator fax: Not reported
Owner/operator extension: Not reported
Legal status: Private
Owner/Operator Type: Owner
Owner/Op start date: Not reported
Owner/Op end date: Not reported

Handler Activities Summary:

U.S. importer of hazardous waste: No
Mixed waste (haz. and radioactive): No
Recycler of hazardous waste: No
Transporter of hazardous waste: No
Treater, storer or disposer of HW: No
Underground injection activity: No
On-site burner exemption: No
Furnace exemption: No
Used oil fuel burner: No
Used oil processor: No
User oil refiner: No
Used oil fuel marketer to burner: No
Used oil Specification marketer: No
Used oil transfer facility: No
Used oil transporter: No

Violation Status: No violations found

FINDS:

Registry ID: 110002886805

Click Here:

Environmental Interest/Information System:

RCRAInfo is a national information system that supports the Resource Conservation and Recovery Act (RCRA) program through the tracking of events and activities related to facilities that generate, transport, and treat, store, or dispose of hazardous waste. RCRAInfo allows RCRA program staff to track the notification, permit, compliance, and corrective action activities required under RCRA.

[Click this hyperlink](#) while viewing on your computer to access additional FINDS: detail in the EDR Site Report.

ECHO:

Envid: 1000819187
Registry ID: 110002886805
DFR URL: <http://echo.epa.gov/detailed-facility-report?fid=110002886805>
Name: SILVER HANGER CLEANER
Address: 10321 S MAGNOLIA AVE
City,State,Zip: RIVERSIDE, CA 92505

HAZNET:

Name: SILVER HANGER CLEANER
Address: 10321 S MAGNOLIA AVE
Address 2: Not reported
City,State,Zip: RIVERSIDE, CA 925050000
Contact: CHRISTINE TSE
Telephone: 9092799225
Mailing Name: Not reported

Map ID
Direction
Distance
Elevation

MAP FINDINGS

Site

Database(s)

EDR ID Number
EPA ID Number

SILVER HANGER CLEANER (Continued)

1000819187

Mailing Address: 10321 MAGNOLIA AVE # S

Year: 1997
Gepaid: CAD983651571
TSD EPA ID: CAD981397417
CA Waste Code: -
Disposal Method: R01 - Recycler
Tons: 0

Year: 1997
Gepaid: CAD983651571
TSD EPA ID: CAD981397417
CA Waste Code: 211 - Halogenated solvents (chloroforms, methyl chloride, perchloroethylene, etc)
Disposal Method: R01 - Recycler
Tons: 0.2918

Year: 1996
Gepaid: CAD983651571
TSD EPA ID: CAD981397417
CA Waste Code: 211 - Halogenated solvents (chloroforms, methyl chloride, perchloroethylene, etc)
Disposal Method: R01 - Recycler
Tons: 0.2293

Year: 1995
Gepaid: CAD983651571
TSD EPA ID: CAD981397417
CA Waste Code: 211 - Halogenated solvents (chloroforms, methyl chloride, perchloroethylene, etc)
Disposal Method: R01 - Recycler
Tons: 0.1876

Additional Info:

Year: 1997
Gen EPA ID: CAD983651571

Shipment Date: 19971126
Creation Date: 7/23/1998 0:00:00
Receipt Date: 19971128
Manifest ID: 97317506
Trans EPA ID: CAD981414386
Trans Name: Not reported
Trans 2 EPA ID: Not reported
Trans 2 Name: Not reported
TSD EPA ID: CAD981397417
Trans Name: Not reported
TSD Alt EPA ID: CAD981397417
TSD Alt Name: Not reported
CA Waste Code: - Not reported
RCRA Code: Not reported
Disposal Method: R01 - Recycler
Quantity Tons: 0
Waste Quantity: 0
Quantity Unit: Not reported
Additional Code 1: Not reported
Additional Code 2: Not reported
Additional Code 3: Not reported
Additional Code 4: Not reported

Map ID
Direction
Distance
Elevation

MAP FINDINGS

Site

Database(s)

EDR ID Number
EPA ID Number

SILVER HANGER CLEANER (Continued)

1000819187

Additional Code 5:	Not reported
Shipment Date:	19971126
Creation Date:	7/23/1998 0:00:00
Receipt Date:	19971128
Manifest ID:	97317506
Trans EPA ID:	CAD981414386
Trans Name:	Not reported
Trans 2 EPA ID:	Not reported
Trans 2 Name:	Not reported
TSDf EPA ID:	CAD981397417
Trans Name:	Not reported
TSDf Alt EPA ID:	CAD981397417
TSDf Alt Name:	Not reported
CA Waste Code:	211 - Halogenated solvents (chloroform, methyl chloride, perchloroethylene, etc.
RCRA Code:	F002
Disposal Method:	R01 - Recycler
Quantity Tons:	0.0625
Waste Quantity:	15
Quantity Unit:	G
Additional Code 1:	Not reported
Additional Code 2:	Not reported
Additional Code 3:	Not reported
Additional Code 4:	Not reported
Additional Code 5:	Not reported
Shipment Date:	19970815
Creation Date:	7/23/1998 0:00:00
Receipt Date:	19970818
Manifest ID:	96743108
Trans EPA ID:	CAD981414386
Trans Name:	Not reported
Trans 2 EPA ID:	Not reported
Trans 2 Name:	Not reported
TSDf EPA ID:	CAD981397417
Trans Name:	Not reported
TSDf Alt EPA ID:	CAD981397417
TSDf Alt Name:	Not reported
CA Waste Code:	- Not reported
RCRA Code:	Not reported
Disposal Method:	R01 - Recycler
Quantity Tons:	0
Waste Quantity:	0
Quantity Unit:	Not reported
Additional Code 1:	Not reported
Additional Code 2:	Not reported
Additional Code 3:	Not reported
Additional Code 4:	Not reported
Additional Code 5:	Not reported
Shipment Date:	19970815
Creation Date:	7/23/1998 0:00:00
Receipt Date:	19970818
Manifest ID:	96743108
Trans EPA ID:	CAD981414386
Trans Name:	Not reported

Map ID
Direction
Distance
Elevation

MAP FINDINGS

Site

Database(s)

EDR ID Number
EPA ID Number

SILVER HANGER CLEANER (Continued)

1000819187

Trans 2 EPA ID: Not reported
Trans 2 Name: Not reported
TSDf EPA ID: CAD981397417
Trans Name: Not reported
TSDf Alt EPA ID: CAD981397417
TSDf Alt Name: Not reported
CA Waste Code: 211 - Halogenated solvents (chloroform, methyl chloride, perchloroethylene, etc.)

RCRA Code: F002
Disposal Method: R01 - Recycler
Quantity Tons: 0.2293
Waste Quantity: 55
Quantity Unit: G
Additional Code 1: Not reported
Additional Code 2: Not reported
Additional Code 3: Not reported
Additional Code 4: Not reported
Additional Code 5: Not reported

Additional Info:

Year: 1995
Gen EPA ID: CAD983651571

Shipment Date: 19951005
Creation Date: 7/26/1996 0:00:00
Receipt Date: 19951006
Manifest ID: 95946102
Trans EPA ID: CAD981414386
Trans Name: Not reported
Trans 2 EPA ID: Not reported
Trans 2 Name: Not reported
TSDf EPA ID: CAD981397417
Trans Name: Not reported
TSDf Alt EPA ID: Not reported
TSDf Alt Name: Not reported
CA Waste Code: 211 - Halogenated solvents (chloroform, methyl chloride, perchloroethylene, etc.)

RCRA Code: F002
Disposal Method: R01 - Recycler
Quantity Tons: 0.1876
Waste Quantity: 45
Quantity Unit: G
Additional Code 1: Not reported
Additional Code 2: Not reported
Additional Code 3: Not reported
Additional Code 4: Not reported
Additional Code 5: Not reported

Shipment Date: 19951005
Creation Date: 7/26/1996 0:00:00
Receipt Date: 19951006
Manifest ID: 95946102
Trans EPA ID: CAD981414386
Trans Name: Not reported
Trans 2 EPA ID: Not reported
Trans 2 Name: Not reported
TSDf EPA ID: CAD981397417

Map ID
Direction
Distance
Elevation

MAP FINDINGS

Site

Database(s)

EDR ID Number
EPA ID Number

SILVER HANGER CLEANER (Continued)

1000819187

Trans Name: Not reported
TSDf Alt EPA ID: Not reported
TSDf Alt Name: Not reported
CA Waste Code: 211 - Halogenated solvents (chloroform, methyl chloride, perchloroethylene, etc.)
RCRA Code: F002
Disposal Method: R01 - Recycler
Quantity Tons: 0
Waste Quantity: 0
Quantity Unit: Y
Additional Code 1: Not reported
Additional Code 2: Not reported
Additional Code 3: Not reported
Additional Code 4: Not reported
Additional Code 5: Not reported

Additional Info:

Year: 1996
Gen EPA ID: CAD983651571

Shipment Date: 19960605
Creation Date: 5/20/1997 0:00:00
Receipt Date: 19960606
Manifest ID: 96062628
Trans EPA ID: CAD981414386
Trans Name: Not reported
Trans 2 EPA ID: Not reported
Trans 2 Name: Not reported
TSDf EPA ID: CAD981397417
Trans Name: Not reported
TSDf Alt EPA ID: Not reported
TSDf Alt Name: Not reported
CA Waste Code: 211 - Halogenated solvents (chloroform, methyl chloride, perchloroethylene, etc.)

RCRA Code: F002
Disposal Method: R01 - Recycler
Quantity Tons: 0.2293
Waste Quantity: 55
Quantity Unit: G
Additional Code 1: Not reported
Additional Code 2: Not reported
Additional Code 3: Not reported
Additional Code 4: Not reported
Additional Code 5: Not reported

Shipment Date: 19960605
Creation Date: 5/20/1997 0:00:00
Receipt Date: 19960606
Manifest ID: 96062628
Trans EPA ID: CAD981414386
Trans Name: Not reported
Trans 2 EPA ID: Not reported
Trans 2 Name: Not reported
TSDf EPA ID: CAD981397417
Trans Name: Not reported
TSDf Alt EPA ID: Not reported
TSDf Alt Name: Not reported

Map ID
 Direction
 Distance
 Elevation

MAP FINDINGS

Site

Database(s)

EDR ID Number
 EPA ID Number

SILVER HANGER CLEANER (Continued)

1000819187

CA Waste Code: 211 - Halogenated solvents (chloroform, methyl chloride, perchloroethylene, etc.)
 RCRA Code: F002
 Disposal Method: R01 - Recycler
 Quantity Tons: 0
 Waste Quantity: 0
 Quantity Unit: Not reported
 Additional Code 1: Not reported
 Additional Code 2: Not reported
 Additional Code 3: Not reported
 Additional Code 4: Not reported
 Additional Code 5: Not reported

HWTS:

Name: SILVER HANGER CLEANER
 Address: 10321 S MAGNOLIA AVE
 Address 2: Not reported
 City,State,Zip: RIVERSIDE, CA 925050000
 EPA ID: CAD983651571
 Inactive Date: 06/30/1998
 Create Date: 11/02/1992
 Last Act Date: 08/10/2004
 Mailing Name: Not reported
 Mailing Address: 10321 MAGNOLIA AVE # S
 Mailing Address 2: Not reported
 Mailing City,State,Zip: RIVERSIDE, CA 925050000
 Owner Name: CHRISTINE TSE
 Owner Address: 10321 MAGNOLIA AVE
 Owner Address 2: Not reported
 Owner City,State,Zip: RIVERSIDE, CA 925050000
 Contact Name: CHRISTINE TSE
 Contact Address: INACT PER NONDEL 98VQ FINAL
 Contact Address 2: NOTICE - NK
 City,State,Zip: CORONA, CA 917200000

G44
East
< 1/8
0.105 mi.
557 ft.

SILVER HANGER CLEANERS
10321 MAGNOLIA AVE
RIVERSIDE, CA 92505
Site 3 of 8 in cluster G

EDR Hist Cleaner 1020087774
N/A

Relative:
Higher

EDR Hist Cleaner

Actual:
743 ft.

Year:	Name:	Type:
1995	SILVER HANGER CLEANERS	Drycleaning Plants, Except Rugs
1996	SILVER HANGER CLEANERS	Drycleaning Plants, Except Rugs
1997	SILVER HANGER CLEANERS	Drycleaning Plants, Except Rugs

MAP FINDINGS

Map ID
Direction
Distance
Elevation

Site

Database(s)

EDR ID Number
EPA ID Number

H45
ESE
< 1/8
0.111 mi.
586 ft.

AL CALIFORNIA LLC DBA ALDI INC
3750 TYLER ST
RIVERSIDE, CA 92503

CERS HAZ WASTE
CERS
HWTS

S125545411
N/A

Site 1 of 5 in cluster H

Relative:
Higher
Actual:
741 ft.

CERS HAZ WASTE:
Name: ALDI #6
Address: 3750 TYLER ST
City,State,Zip: RIVERSIDE, CA 92503
Site ID: 562420
CERS ID: 10833112
CERS Description: Hazardous Waste Generator

CERS:
Name: ALDI #6
Address: 3750 TYLER ST
City,State,Zip: RIVERSIDE, CA 92503
Site ID: 562420
CERS ID: 10833112
CERS Description: Chemical Storage Facilities

Evaluation:
Eval General Type: Other/Unknown
Eval Date: 11-01-2019
Violations Found: No
Eval Type: Other, not routine, done by local agency
Eval Notes: New Facility
Eval Division: Riverside City Fire Department
Eval Program: HMRRP
Eval Source: CERS

Enforcement Action:
Site ID: 562420
Site Name: Aldi #6
Site Address: 3750 TYLER ST
Site City: RIVERSIDE
Site Zip: 92503
Enf Action Date: 01-09-2020
Enf Action Type: Notice of Violation (Unified Program)
Enf Action Description: Notice of Violation Issued by the Inspector at the Time of Inspection
Enf Action Notes: WARNING G BEP/E-BEP NEW .
Enf Action Division: Riverside City Fire Department
Enf Action Program: UNSPEC
Enf Action Source: CERS

Coordinates:
Site ID: 562420
Facility Name: Aldi #6
Env Int Type Code: HMBP
Program ID: 10833112
Coord Name: Not reported
Ref Point Type Desc: Center of a facility or station.
Latitude: 33.910330
Longitude: -117.461670

Affiliation:
Affiliation Type Desc: CUPA District

Map ID
Direction
Distance
Elevation

MAP FINDINGS

Site

Database(s)

EDR ID Number
EPA ID Number

AL CALIFORNIA LLC DBA ALDI INC (Continued)

S125545411

Entity Name: Riverside Cnty Env Health
Entity Title: Not reported
Affiliation Address: 4065 County Circle Drive, Room 104
Affiliation City: Riverside
Affiliation State: CA
Affiliation Country: Not reported
Affiliation Zip: 92503
Affiliation Phone: (951) 358-5055

Affiliation Type Desc: Environmental Contact
Entity Name: Caroline Rowe
Entity Title: Not reported
Affiliation Address: 12661 Aldi Place
Affiliation City: Moreno Valley
Affiliation State: CA
Affiliation Country: Not reported
Affiliation Zip: 92555
Affiliation Phone: Not reported

Affiliation Type Desc: Identification Signer
Entity Name: Julienne Overland-Villegas
Entity Title: Executive Assistant
Affiliation Address: Not reported
Affiliation City: Not reported
Affiliation State: Not reported
Affiliation Country: Not reported
Affiliation Zip: Not reported
Affiliation Phone: Not reported

Affiliation Type Desc: Operator
Entity Name: Aldi Inc
Entity Title: Not reported
Affiliation Address: Not reported
Affiliation City: Not reported
Affiliation State: Not reported
Affiliation Country: Not reported
Affiliation Zip: Not reported
Affiliation Phone: (951) 530-5750

Affiliation Type Desc: Parent Corporation
Entity Name: AI Incorporated (ALDI)
Entity Title: Not reported
Affiliation Address: Not reported
Affiliation City: Not reported
Affiliation State: Not reported
Affiliation Country: Not reported
Affiliation Zip: Not reported
Affiliation Phone: Not reported

Affiliation Type Desc: Document Preparer
Entity Name: Julienne Overland-Villegas
Entity Title: Not reported
Affiliation Address: Not reported
Affiliation City: Not reported
Affiliation State: Not reported
Affiliation Country: Not reported
Affiliation Zip: Not reported

Map ID
Direction
Distance
Elevation

MAP FINDINGS

Site

Database(s)

EDR ID Number
EPA ID Number

AL CALIFORNIA LLC DBA ALDI INC (Continued)

S125545411

Affiliation Phone: Not reported

Affiliation Type Desc: Facility Mailing Address
Entity Name: Mailing Address
Entity Title: Not reported
Affiliation Address: 12661 Aldi Place
Affiliation City: Moreno Valley
Affiliation State: CA
Affiliation Country: Not reported
Affiliation Zip: 92555
Affiliation Phone: Not reported

Affiliation Type Desc: Legal Owner
Entity Name: Al California LLC dba Aldi Inc.
Entity Title: Not reported
Affiliation Address: 12661 Aldi Place
Affiliation City: Moreno Valley
Affiliation State: CA
Affiliation Country: United States
Affiliation Zip: 92555
Affiliation Phone: (951) 530-5750

HWTS:

Name: AL CALIFORNIA LLC DBA ALDI INC
Address: 3750 TYLER ST
Address 2: Not reported
City,State,Zip: RIVERSIDE, CA 92503
EPA ID: CAL000448830
Inactive Date: Not reported
Create Date: 09/16/2019
Last Act Date: 09/16/2019
Mailing Name: Not reported
Mailing Address: 12661 ALDI PL
Mailing Address 2: Not reported
Mailing City,State,Zip: MORENO VALLEY, CA 92555
Owner Name: JASON C HART
Owner Address: 370 OAK ST
Owner Address 2: Not reported
Owner City,State,Zip: GLEN ELLYN, IL 60137
Contact Name: JULIENNE OVERLAND VILLEGAS
Contact Address: 12661 ALDI PL
Contact Address 2: Not reported
City,State,Zip: MORENO VALLEY, CA 92555

NAICS:

EPA ID: CAL000448830
Create Date: 2019-09-16 09:17:19
NAICS Code: 493120
NAICS Description: Refrigerated Warehousing and Storage
Issued EPA ID Date: 2019-09-16 09:17:19
Inactive Date: Not reported
Facility Name: AL CALIFORNIA LLC DBA ALDI INC
Facility Address: 3750 TYLER ST
Facility Address 2: Not reported
Facility City: RIVERSIDE
Facility County: 33

Map ID
Direction
Distance
Elevation

MAP FINDINGS

Site

Database(s)

EDR ID Number
EPA ID Number

AL CALIFORNIA LLC DBA ALDI INC (Continued)

S125545411

Facility State: CA
Facility Zip: 92503

**H46
ESE
< 1/8
0.111 mi.
586 ft.**

**STAPLES THE OFFICE SUPERSTORE EAST INC STORE 0144
3750 TYLER ST
RIVERSIDE, CA 92503**

RCRA NonGen / NLR

**1024841202
CAL000390796**

Site 2 of 5 in cluster H

**Relative:
Higher**

RCRA NonGen / NLR:

**Actual:
741 ft.**

Date form received by agency: 2013-11-04 00:00:00.0
Facility name: STAPLES THE OFFICE SUPERSTORE EAST INC STORE 0144
Facility address: 3750 TYLER ST
RIVERSIDE, CA 92503
EPA ID: CAL000390796
Mailing address: 500 STAPLES DR
FRAMINGHAM, MA 01702
Contact: KEITH BARROWS
Contact address: 500 STAPLES DR
FRAMINGHAM, MA 01702
Contact country: Not reported
Contact telephone: 508-253-1498
Contact email: KEITH.BARROWS@STAPLES.COM
EPA Region: 09
Classification: Non-Generator
Description: Handler: Non-Generators do not presently generate hazardous waste

Owner/Operator Summary:

Owner/operator name: STAPLES THE OFFICE SUPERSTORE E INC
Owner/operator address: 500 STAPLES DR
FRAMINGHAM, MA 01702
Owner/operator country: Not reported
Owner/operator telephone: 508-253-1498
Owner/operator email: Not reported
Owner/operator fax: Not reported
Owner/operator extension: Not reported
Legal status: Other
Owner/Operator Type: Owner
Owner/Op start date: Not reported
Owner/Op end date: Not reported

Owner/operator name: KEITH BARROWS
Owner/operator address: 500 STAPLES DR
FRAMINGHAM, MA 01702
Owner/operator country: Not reported
Owner/operator telephone: 508-253-1498
Owner/operator email: Not reported
Owner/operator fax: Not reported
Owner/operator extension: Not reported
Legal status: Other
Owner/Operator Type: Operator
Owner/Op start date: Not reported
Owner/Op end date: Not reported

Handler Activities Summary:

U.S. importer of hazardous waste: No

Map ID
Direction
Distance
Elevation

MAP FINDINGS

Site

Database(s)

EDR ID Number
EPA ID Number

STAPLES THE OFFICE SUPERSTORE EAST INC STORE 0144 (Continued)

1024841202

Mixed waste (haz. and radioactive): No
Recycler of hazardous waste: No
Transporter of hazardous waste: No
Treater, storer or disposer of HW: No
Underground injection activity: No
On-site burner exemption: No
Furnace exemption: No
Used oil fuel burner: No
Used oil processor: No
User oil refiner: No
Used oil fuel marketer to burner: No
Used oil Specification marketer: No
Used oil transfer facility: No
Used oil transporter: No

Violation Status: No violations found

H47
ESE
< 1/8
0.111 mi.
586 ft.

AL CALIFORNIA LLC DBA ALDI INC
3750 TYLER ST
RIVERSIDE, CA 92503
Site 3 of 5 in cluster H

RCRA NonGen / NLR **1025875694**
CAL000448830

Relative:
Higher
Actual:
741 ft.

RCRA NonGen / NLR:
Date form received by agency: 2019-09-16 00:00:00.0
Facility name: AL CALIFORNIA LLC DBA ALDI INC
Facility address: 3750 TYLER ST
RIVERSIDE, CA 92503
EPA ID: CAL000448830
Mailing address: 12661 ALDI PL
MORENO VALLEY, CA 92555
Contact: JULIENNE OVERLAND VILLEGAS
Contact address: 12661 ALDI PL
MORENO VALLEY, CA 92555
Contact country: Not reported
Contact telephone: 951-530-5750
Contact email: JULIENNE.OVERLAND-VILLEGAS@ALDI.US
EPA Region: 09
Classification: Non-Generator
Description: Handler: Non-Generators do not presently generate hazardous waste

Owner/Operator Summary:
Owner/operator name: JASON C HART
Owner/operator address: 370 OAK ST
GLEN ELLYN, IL 60137
Owner/operator country: Not reported
Owner/operator telephone: 951-530-5750
Owner/operator email: Not reported
Owner/operator fax: Not reported
Owner/operator extension: Not reported
Legal status: Other
Owner/Operator Type: Owner
Owner/Op start date: Not reported
Owner/Op end date: Not reported

Owner/operator name: JULIENNE OVERLAND VILLEGAS
Owner/operator address: 12661 ALDI PL
MORENO VALLEY, CA 92555

Map ID
Direction
Distance
Elevation

MAP FINDINGS

Site

Database(s)

EDR ID Number
EPA ID Number

AL CALIFORNIA LLC DBA ALDI INC (Continued)

1025875694

Owner/operator country: Not reported
Owner/operator telephone: 951-530-5750
Owner/operator email: Not reported
Owner/operator fax: Not reported
Owner/operator extension: Not reported
Legal status: Other
Owner/Operator Type: Operator
Owner/Op start date: Not reported
Owner/Op end date: Not reported

Handler Activities Summary:

U.S. importer of hazardous waste: No
Mixed waste (haz. and radioactive): Not reported
Recycler of hazardous waste: No
Transporter of hazardous waste: No
Treater, storer or disposer of HW: No
Underground injection activity: No
On-site burner exemption: No
Furnace exemption: No
Used oil fuel burner: No
Used oil processor: No
User oil refiner: No
Used oil fuel marketer to burner: No
Used oil Specification marketer: No
Used oil transfer facility: No
Used oil transporter: No

Violation Status: No violations found

G48
East
< 1/8
0.113 mi.
598 ft.

RIVERSIDE PARTNERS
10301
RIVERSIDE, CA 92505
Site 4 of 8 in cluster G

LUST **S100231551**
HIST CORTESE **N/A**

Relative:
Higher
Actual:
744 ft.

LUST REG 8:
Name: RIVERSIDE PARTNERS
Address: 10301 MAGNOLIA AVE
City: RIVERSIDE
Region: 8
County: Riverside
Regional Board: Santa Ana Region
Facility Status: Remedial action (cleanup) Underway
Case Number: 083301604T
Local Case Num: 90656
Case Type: Aquifer affected
Substance: Gasoline
Qty Leaked: Not reported
Abate Method: Vapor Extraction
Cross Street: TYLER
Enf Type: None Taken
Funding: Not reported
How Discovered: OM
How Stopped: Not reported
Leak Cause: UNK
Leak Source: UNK
Global ID: T0606500199
How Stopped Date: 3/28/1990

Map ID
Direction
Distance
Elevation

MAP FINDINGS

Site

Database(s)

EDR ID Number
EPA ID Number

RIVERSIDE PARTNERS (Continued)

S100231551

Enter Date: 7/25/1990
Date Confirmation of Leak Began: Not reported
Date Preliminary Assessment Began: 7/30/1990
Discover Date: 3/28/1990
Enforcement Date: 1/1/1965
Close Date: Not reported
Date Prelim Assessment Workplan Submitted: Not reported
Date Pollution Characterization Began: Not reported
Date Remediation Plan Submitted: 9/5/1995
Date Remedial Action Underway: 2/5/2004
Date Post Remedial Action Monitoring: 5/2/2003
Enter Date: 7/25/1990
GW Qualifies: =
Soil Qualifies: Not reported
Operator: Not reported
Facility Contact: Not reported
Interim: Not reported
Oversite Program: LUST
Latitude: 33.91195231
Longitude: -117.4618077
MTBE Date: 11/19/1997
Max MTBE GW: 1100
MTBE Concentration: 9
Max MTBE Soil: Not reported
MTBE Fuel: 1
MTBE Tested: MTBE Detected. Site tested for MTBE & MTBE detected
MTBE Class: C
Staff: CAB
Staff Initials: UNK
Lead Agency: Regional Board
Local Agency: 33000L
Hydr Basin #: UPPER SANTA ANA VALL
Beneficial: Not reported
Priority: Not reported
Cleanup Fund Id: Not reported
Work Suspended: Not reported
Summary: DRAFT CAO 12/15/95 - APROV'D RAP 5/24/96 - APROV'D ADDENDUM TO RAP, VES
SCHEDULED FOR 3RD QTR 96, REQUESTED 1 YR OPERATION BEFORE CONSIDER GW REMED.
8/20/96 - VES INSTALLED DUE TO UTILITY ACCESS

HIST CORTESE:

edr_fname: RIVERSIDE PARTNERS
edr_fadd1: 10301
City,State,Zip: RIVERSIDE, CA 92505
Region: CORTESE
Facility County Code: 33
Reg By: LTNKA
Reg Id: 083301604T

Map ID
Direction
Distance
Elevation

MAP FINDINGS

Site

Database(s)

EDR ID Number
EPA ID Number

G49
East
< 1/8
0.113 mi.
598 ft.

RIVERSIDE PARTNERS (RIVERSIDE NATIONAL BANK)
10301 MAGNOLIA AVE
RIVERSIDE, CA 92505
Site 5 of 8 in cluster G

LUST **S103820833**
Cortese **N/A**
CERS

Relative:
Higher
Actual:
744 ft.

LUST:
Name: RIVERSIDE PARTNERS (RIVERSIDE NATIONAL BANK)
Address: 10301 MAGNOLIA AVE
City,State,Zip: RIVERSIDE, CA 92505
Lead Agency: SANTA ANA RWQCB (REGION 8)
Case Type: LUST Cleanup Site
Geo Track: http://geotracker.waterboards.ca.gov/profile_report.asp?global_id=T0606500199
Global Id: T0606500199
Latitude: 33.911952311
Longitude: -117.4618077
Status: Completed - Case Closed
Status Date: 01/22/2014
Case Worker: CAB
RB Case Number: 083301604T
Local Agency: RIVERSIDE COUNTY LOP
File Location: Not reported
Local Case Number: 90656
Potential Media Affect: Aquifer used for drinking water supply
Potential Contaminants of Concern: Diesel, Gasoline
Site History: Not reported

LUST:
Global Id: T0606500199
Contact Type: Regional Board Caseworker
Contact Name: CARL BERNHARDT
Organization Name: SANTA ANA RWQCB (REGION 8)
Address: 3737 MAIN STREET, SUITE 500
City: RIVERSIDE
Email: carl.bernhardt@waterboards.ca.gov
Phone Number: 9517824495

Global Id: T0606500199
Contact Type: Local Agency Caseworker
Contact Name: Riverside County LOP
Organization Name: RIVERSIDE COUNTY LOP
Address: 3880 LEMON ST SUITE 200
City: RIVERSIDE
Email: Not reported
Phone Number: 9519558980

LUST:
Global Id: T0606500199
Action Type: ENFORCEMENT
Date: 11/16/2006
Action: Staff Letter

Global Id: T0606500199
Action Type: RESPONSE
Date: 10/30/2003
Action: Monitoring Report - Quarterly

Global Id: T0606500199
Action Type: RESPONSE

Map ID
Direction
Distance
Elevation

MAP FINDINGS

Site

Database(s)

EDR ID Number
EPA ID Number

RIVERSIDE PARTNERS (RIVERSIDE NATIONAL BANK) (Continued)

S103820833

Date: 07/30/2003
Action: Remedial Progress Report

Global Id: T0606500199
Action Type: RESPONSE
Date: 10/30/2003
Action: Remedial Progress Report

Global Id: T0606500199
Action Type: RESPONSE
Date: 05/15/2003
Action: Monitoring Report - Quarterly

Global Id: T0606500199
Action Type: RESPONSE
Date: 05/15/2003
Action: Remedial Progress Report

Global Id: T0606500199
Action Type: RESPONSE
Date: 01/30/2004
Action: Monitoring Report - Quarterly

Global Id: T0606500199
Action Type: Other
Date: 03/28/1990
Action: Leak Discovery

Global Id: T0606500199
Action Type: RESPONSE
Date: 04/30/2004
Action: Monitoring Report - Quarterly

Global Id: T0606500199
Action Type: RESPONSE
Date: 07/30/2004
Action: Monitoring Report - Quarterly

Global Id: T0606500199
Action Type: RESPONSE
Date: 10/30/2004
Action: Monitoring Report - Quarterly

Global Id: T0606500199
Action Type: RESPONSE
Date: 10/30/2010
Action: Monitoring Report - Quarterly

Global Id: T0606500199
Action Type: RESPONSE
Date: 11/30/2010
Action: Well Installation Report

Global Id: T0606500199
Action Type: RESPONSE
Date: 05/23/2011
Action: Other Report / Document

Map ID
Direction
Distance
Elevation

MAP FINDINGS

Site

Database(s)

EDR ID Number
EPA ID Number

RIVERSIDE PARTNERS (RIVERSIDE NATIONAL BANK) (Continued)

S103820833

Global Id: T0606500199
Action Type: RESPONSE
Date: 01/02/2013
Action: Request for Closure - Regulator Responded

Global Id: T0606500199
Action Type: RESPONSE
Date: 11/20/2013
Action: Verbal Communication - Regulator Responded

Global Id: T0606500199
Action Type: ENFORCEMENT
Date: 06/24/2008
Action: Verbal Communication

Global Id: T0606500199
Action Type: Other
Date: 03/28/1990
Action: Leak Stopped

Global Id: T0606500199
Action Type: RESPONSE
Date: 01/30/2004
Action: Remedial Progress Report

Global Id: T0606500199
Action Type: RESPONSE
Date: 01/30/2005
Action: Monitoring Report - Quarterly

Global Id: T0606500199
Action Type: RESPONSE
Date: 10/30/2005
Action: Monitoring Report - Quarterly

Global Id: T0606500199
Action Type: RESPONSE
Date: 01/30/2006
Action: Monitoring Report - Quarterly

Global Id: T0606500199
Action Type: RESPONSE
Date: 04/30/2005
Action: Soil and Water Investigation Report

Global Id: T0606500199
Action Type: RESPONSE
Date: 01/30/2011
Action: Monitoring Report - Quarterly

Global Id: T0606500199
Action Type: RESPONSE
Date: 07/30/2011
Action: Monitoring Report - Quarterly

Global Id: T0606500199
Action Type: RESPONSE

Map ID
Direction
Distance
Elevation

MAP FINDINGS

Site

Database(s)

EDR ID Number
EPA ID Number

RIVERSIDE PARTNERS (RIVERSIDE NATIONAL BANK) (Continued)

S103820833

Date: 01/30/2012
Action: Monitoring Report - Quarterly

Global Id: T0606500199
Action Type: RESPONSE
Date: 05/30/2011
Action: Soil and Water Investigation Report

Global Id: T0606500199
Action Type: REMEDIATION
Date: 02/07/1995
Action: Soil Vapor Extraction (SVE)

Global Id: T0606500199
Action Type: REMEDIATION
Date: 11/08/2010
Action: In Situ Physical/Chemical Treatment (other than SVE)

Global Id: T0606500199
Action Type: ENFORCEMENT
Date: 05/21/2012
Action: File review

Global Id: T0606500199
Action Type: ENFORCEMENT
Date: 05/23/2013
Action: Notification - Public Notice of Case Closure

Global Id: T0606500199
Action Type: RESPONSE
Date: 10/30/2011
Action: Monitoring Report - Quarterly

Global Id: T0606500199
Action Type: RESPONSE
Date: 05/30/2011
Action: Monitoring Report - Quarterly

Global Id: T0606500199
Action Type: ENFORCEMENT
Date: 09/18/2013
Action: Verbal Enforcement

Global Id: T0606500199
Action Type: Other
Date: 07/25/1990
Action: Leak Reported

Global Id: T0606500199
Action Type: RESPONSE
Date: 07/10/2006
Action: Soil and Water Investigation Workplan

Global Id: T0606500199
Action Type: RESPONSE
Date: 01/30/2007
Action: Monitoring Report - Quarterly

Map ID
Direction
Distance
Elevation

MAP FINDINGS

Site

Database(s)

EDR ID Number
EPA ID Number

RIVERSIDE PARTNERS (RIVERSIDE NATIONAL BANK) (Continued)

S103820833

Global Id:	T0606500199
Action Type:	RESPONSE
Date:	04/30/2007
Action:	Monitoring Report - Quarterly
Global Id:	T0606500199
Action Type:	RESPONSE
Date:	07/30/2007
Action:	Monitoring Report - Quarterly
Global Id:	T0606500199
Action Type:	RESPONSE
Date:	10/30/2007
Action:	Monitoring Report - Quarterly
Global Id:	T0606500199
Action Type:	RESPONSE
Date:	01/30/2008
Action:	Monitoring Report - Quarterly
Global Id:	T0606500199
Action Type:	RESPONSE
Date:	04/30/2008
Action:	Monitoring Report - Quarterly
Global Id:	T0606500199
Action Type:	ENFORCEMENT
Date:	05/10/2013
Action:	Site Visit / Inspection / Sampling
Global Id:	T0606500199
Action Type:	ENFORCEMENT
Date:	07/22/2013
Action:	Staff Letter
Global Id:	T0606500199
Action Type:	ENFORCEMENT
Date:	01/15/1997
Action:	File review
Global Id:	T0606500199
Action Type:	RESPONSE
Date:	04/30/2006
Action:	Monitoring Report - Quarterly
Global Id:	T0606500199
Action Type:	RESPONSE
Date:	07/30/2006
Action:	Monitoring Report - Quarterly
Global Id:	T0606500199
Action Type:	RESPONSE
Date:	10/30/2006
Action:	Monitoring Report - Quarterly
Global Id:	T0606500199
Action Type:	ENFORCEMENT

Map ID
Direction
Distance
Elevation

MAP FINDINGS

Site

Database(s)

EDR ID Number
EPA ID Number

RIVERSIDE PARTNERS (RIVERSIDE NATIONAL BANK) (Continued)

S103820833

Date: 03/06/1993
Action: * No Action

Global Id: T0606500199
Action Type: ENFORCEMENT
Date: 01/30/2009
Action: Staff Letter

Global Id: T0606500199
Action Type: ENFORCEMENT
Date: 01/22/2014
Action: Closure/No Further Action Letter

Global Id: T0606500199
Action Type: RESPONSE
Date: 04/30/2004
Action: Remedial Progress Report

Global Id: T0606500199
Action Type: RESPONSE
Date: 01/16/2014
Action: Well Destruction Report

Global Id: T0606500199
Action Type: RESPONSE
Date: 07/30/2009
Action: Monitoring Report - Quarterly

Global Id: T0606500199
Action Type: RESPONSE
Date: 07/30/2008
Action: Monitoring Report - Quarterly

Global Id: T0606500199
Action Type: RESPONSE
Date: 07/09/2004
Action: Other Report / Document

Global Id: T0606500199
Action Type: RESPONSE
Date: 07/30/2005
Action: Monitoring Report - Quarterly

Global Id: T0606500199
Action Type: RESPONSE
Date: 07/30/2010
Action: Monitoring Report - Quarterly

Global Id: T0606500199
Action Type: RESPONSE
Date: 06/18/2002
Action: Monitoring Report - Quarterly

Global Id: T0606500199
Action Type: RESPONSE
Date: 10/31/2002
Action: Monitoring Report - Quarterly

Map ID
Direction
Distance
Elevation

MAP FINDINGS

Site

Database(s)

EDR ID Number
EPA ID Number

RIVERSIDE PARTNERS (RIVERSIDE NATIONAL BANK) (Continued)

S103820833

Global Id: T0606500199
Action Type: RESPONSE
Date: 01/17/2003
Action: Remedial Progress Report

Global Id: T0606500199
Action Type: RESPONSE
Date: 02/10/2003
Action: Monitoring Report - Quarterly

LUST:

Global Id: T0606500199
Status: Open - Case Begin Date
Status Date: 03/28/1990

Global Id: T0606500199
Status: Open - Site Assessment
Status Date: 07/30/1990

Global Id: T0606500199
Status: Open - Remediation
Status Date: 09/05/1995

Global Id: T0606500199
Status: Open - Remediation
Status Date: 02/07/1997

Global Id: T0606500199
Status: Open - Remediation
Status Date: 01/17/2003

Global Id: T0606500199
Status: Open - Remediation
Status Date: 05/01/2003

Global Id: T0606500199
Status: Open - Verification Monitoring
Status Date: 05/02/2003

Global Id: T0606500199
Status: Open - Remediation
Status Date: 07/07/2003

Global Id: T0606500199
Status: Open - Remediation
Status Date: 10/31/2003

Global Id: T0606500199
Status: Open - Remediation
Status Date: 02/05/2004

Global Id: T0606500199
Status: Open - Site Assessment
Status Date: 07/10/2006

Global Id: T0606500199
Status: Open - Eligible for Closure

Map ID
Direction
Distance
Elevation

MAP FINDINGS

Site

Database(s)

EDR ID Number
EPA ID Number

RIVERSIDE PARTNERS (RIVERSIDE NATIONAL BANK) (Continued)

S103820833

Status Date: 05/24/2013
Global Id: T0606500199
Status: Completed - Case Closed
Status Date: 01/22/2014

RIVERSIDE CO. LUST:

Name: RIVERSIDE NATIONAL BANK
Address: 10301 MAGNOLIA AVE
City,State,Zip: RIVERSIDE, CA
Region: RIVERSIDE
Facility ID: 90656
Employee: Boltinghous-LOP
Site Closed: Referred to Water Board
Case Type: Ground water
Facility Status: 0
Casetype Decode: Groundwater is impacted
Fstatus Decode: Not reported

CORTESE:

Name: RIVERSIDE PARTNERS (RIVERSIDE NATIONAL BANK)
Address: 10301 MAGNOLIA AVE
City,State,Zip: RIVERSIDE, CA 92505
Region: CORTESE
Envirostor Id: Not reported
Global ID: T0606500199
Site/Facility Type: LUST CLEANUP SITE
Cleanup Status: COMPLETED - CASE CLOSED
Status Date: Not reported
Site Code: Not reported
Latitude: Not reported
Longitude: Not reported
Owner: Not reported
Enf Type: Not reported
Swat R: Not reported
Flag: active
Order No: Not reported
Waste Discharge System No: Not reported
Effective Date: Not reported
Region 2: Not reported
WID Id: Not reported
Solid Waste Id No: Not reported
Waste Management Uit Name: Not reported
File Name: Active Open

CERS:

Name: RIVERSIDE PARTNERS (RIVERSIDE NATIONAL BANK)
Address: 10301 MAGNOLIA AVE
City,State,Zip: RIVERSIDE, CA 92505
Site ID: 222115
CERS ID: T0606500199
CERS Description: Leaking Underground Storage Tank Cleanup Site

Affiliation:

Affiliation Type Desc: Regional Board Caseworker

Map ID
Direction
Distance
Elevation

MAP FINDINGS

Site

Database(s)

EDR ID Number
EPA ID Number

RIVERSIDE PARTNERS (RIVERSIDE NATIONAL BANK) (Continued)

S103820833

Entity Name: CARL BERNHARDT - SANTA ANA RWQCB (REGION 8)
Entity Title: Not reported
Affiliation Address: 3737 MAIN STREET, SUITE 500
Affiliation City: RIVERSIDE
Affiliation State: CA
Affiliation Country: Not reported
Affiliation Zip: Not reported
Affiliation Phone: 9517824495

Affiliation Type Desc: Local Agency Caseworker
Entity Name: Riverside County LOP - RIVERSIDE COUNTY LOP
Entity Title: Not reported
Affiliation Address: 3880 LEMON ST SUITE 200
Affiliation City: RIVERSIDE
Affiliation State: CA
Affiliation Country: Not reported
Affiliation Zip: Not reported
Affiliation Phone: 9519558980

**I50
NE
< 1/8
0.119 mi.
628 ft.**

**BURLINGTON STORE # 320
3870 TYLER ST
RIVERSIDE, CA 92503**

**CERS HAZ WASTE
HAZNET
CERS
HWTS**

**S118938122
N/A**

Site 1 of 4 in cluster I

**Relative:
Higher
Actual:
744 ft.**

CERS HAZ WASTE:
Name: BURLINGTON STORE #320
Address: 3870 TYLER ST
City,State,Zip: RIVERSIDE, CA 92503
Site ID: 273939
CERS ID: 10625887
CERS Description: Hazardous Waste Generator

HAZNET:

Name: BURLINGTON STORE # 320
Address: 3870 TYLER ST
Address 2: Not reported
City,State,Zip: RIVERSIDE, CA 080160000
Contact: NANCY DENNION
Telephone: 6093877800
Mailing Name: Not reported
Mailing Address: 1830 ROUTE 130 N

Year: 2019
Gepaid: CAL000403231
TSD EPA ID: NVD980895338
CA Waste Code: 331 - Off-specification, aged or surplus organics
Disposal Method: H141 - Storage, Bulking, And/Or Transfer Off Site--No Treatment/Reovery (H010-H129) Or (H131-H135)

Tons: 0.06750

Year: 2019
Gepaid: CAL000403231
TSD EPA ID: CAD008364432
CA Waste Code: 331 - Off-specification, aged or surplus organics
Disposal Method: H141 - Storage, Bulking, And/Or Transfer Off Site--No

Map ID
Direction
Distance
Elevation

MAP FINDINGS

Site

Database(s)

EDR ID Number
EPA ID Number

BURLINGTON STORE # 320 (Continued)

S118938122

Tons:	Treatment/Reovery (H010-H129) Or (H131-H135) 0.00850
Year:	2019
Gepaid:	CAL000403231
TSD EPA ID:	AZR000515924
CA Waste Code:	331 - Off-specification, aged or surplus organics
Disposal Method:	H141 - Storage, Bulking, And/Or Transfer Off Site--No Treatment/Reovery (H010-H129) Or (H131-H135)
Tons:	0.58350
Year:	2018
Gepaid:	CAL000403231
TSD EPA ID:	AZR000515924
CA Waste Code:	331 - Off-specification, aged or surplus organics
Disposal Method:	H141 - Storage, Bulking, And/Or Transfer Off Site--No Treatment/Reovery (H010-H129) Or (H131-H135)
Tons:	0.48150
Year:	2018
Gepaid:	CAL000403231
TSD EPA ID:	NVD980895338
CA Waste Code:	331 - Off-specification, aged or surplus organics
Disposal Method:	H141 - Storage, Bulking, And/Or Transfer Off Site--No Treatment/Reovery (H010-H129) Or (H131-H135)
Tons:	0.04450
Year:	2018
Gepaid:	CAL000403231
TSD EPA ID:	CAD008364432
CA Waste Code:	331 - Off-specification, aged or surplus organics
Disposal Method:	H141 - Storage, Bulking, And/Or Transfer Off Site--No Treatment/Reovery (H010-H129) Or (H131-H135)
Tons:	0.01550
Year:	2017
Gepaid:	CAL000403231
TSD EPA ID:	CAD008364432
CA Waste Code:	331 - Off-specification, aged or surplus organics
Disposal Method:	H141 - Storage, Bulking, And/Or Transfer Off Site--No Treatment/Reovery (H010-H129) Or (H131-H135)
Tons:	0.2755
Year:	2017
Gepaid:	CAL000403231
TSD EPA ID:	CAD008364432
CA Waste Code:	141 - Off-specification, aged or surplus inorganics
Disposal Method:	H141 - Storage, Bulking, And/Or Transfer Off Site--No Treatment/Reovery (H010-H129) Or (H131-H135)
Tons:	0.001
Year:	2016
Gepaid:	CAL000403231
TSD EPA ID:	CAD008364432
CA Waste Code:	-
Disposal Method:	H141 - Storage, Bulking, And/Or Transfer Off Site--No Treatment/Reovery (H010-H129) Or (H131-H135)

Map ID
Direction
Distance
Elevation

MAP FINDINGS

Site

Database(s)

EDR ID Number
EPA ID Number

BURLINGTON STORE # 320 (Continued)

S118938122

Tons: Not reported
Year: 2016
Gepaid: CAL000403231
TSD EPA ID: CAD008364432
CA Waste Code: 331 - Off-specification, aged or surplus organics
Disposal Method: H141 - Storage, Bulking, And/Or Transfer Off Site--No Treatment/Reovery (H010-H129) Or (H131-H135)
Tons: 0.0615

[Click this hyperlink](#) while viewing on your computer to access 2 additional CA HAZNET: record(s) in the EDR Site Report.

Additional Info:

Year: 2016
Gen EPA ID: CAL000403231
Shipment Date: 20151119
Creation Date: 2/5/2016 22:15:30
Receipt Date: 20151124
Manifest ID: 008576526FLE
Trans EPA ID: MNS000110924
Trans Name: STERICYCLE SPECIALTY WASTE SOLUTIONS INC
Trans 2 EPA ID: CAD983649880
Trans 2 Name: PSC ENVIRONMENTAL SERVICES LP
TSDF EPA ID: CAD008364432
Trans Name: RHO CHEM LLC
TSDF Alt EPA ID: Not reported
TSDF Alt Name: Not reported
CA Waste Code: 331 - Off-specification, aged, or surplus organics
RCRA Code: D002
Disposal Method: H141 - Storage, Bulking, And/Or Transfer Off Site--No Treatment/Reovery (H010-H129) Or (H131-H135)
Quantity Tons: 0.008
Waste Quantity: 16
Quantity Unit: P
Additional Code 1: D001
Additional Code 2: Not reported
Additional Code 3: Not reported
Additional Code 4: Not reported
Additional Code 5: Not reported
Shipment Date: 20151119
Creation Date: 2/5/2016 22:15:30
Receipt Date: 20151124
Manifest ID: 008576526FLE
Trans EPA ID: MNS000110924
Trans Name: STERICYCLE SPECIALTY WASTE SOLUTIONS INC
Trans 2 EPA ID: CAD983649880
Trans 2 Name: PSC ENVIRONMENTAL SERVICES LP
TSDF EPA ID: CAD008364432
Trans Name: RHO CHEM LLC
TSDF Alt EPA ID: Not reported
TSDF Alt Name: Not reported
CA Waste Code: 331 - Off-specification, aged, or surplus organics
RCRA Code: D001

Map ID
Direction
Distance
Elevation

MAP FINDINGS

Site

Database(s)

EDR ID Number
EPA ID Number

BURLINGTON STORE # 320 (Continued)

S118938122

Disposal Method:	H141 - Storage, Bulking, And/Or Transfer Off Site--No Treatment/Reovery (H010-H129) Or (H131-H135)
Quantity Tons:	0.0085
Waste Quantity:	17
Quantity Unit:	P
Additional Code 1:	Not reported
Additional Code 2:	Not reported
Additional Code 3:	Not reported
Additional Code 4:	Not reported
Additional Code 5:	Not reported
Shipment Date:	20151119
Creation Date:	2/5/2016 22:15:30
Receipt Date:	20151124
Manifest ID:	008576526FLE
Trans EPA ID:	MNS000110924
Trans Name:	STERICYCLE SPECIALTY WASTE SOLUTIONS INC
Trans 2 EPA ID:	CAD983649880
Trans 2 Name:	PSC ENVIRONMENTAL SERVICES LP
TSDf EPA ID:	CAD008364432
Trans Name:	RHO CHEM LLC
TSDf Alt EPA ID:	Not reported
TSDf Alt Name:	Not reported
CA Waste Code:	791 - Liquids with pH < 2 792 Liquids with pH < 2 with metals
RCRA Code:	D002
Disposal Method:	H141 - Storage, Bulking, And/Or Transfer Off Site--No Treatment/Reovery (H010-H129) Or (H131-H135)
Quantity Tons:	0.0015
Waste Quantity:	3
Quantity Unit:	P
Additional Code 1:	Not reported
Additional Code 2:	Not reported
Additional Code 3:	Not reported
Additional Code 4:	Not reported
Additional Code 5:	Not reported
Shipment Date:	20151119
Creation Date:	2/5/2016 22:15:30
Receipt Date:	20151124
Manifest ID:	008576526FLE
Trans EPA ID:	MNS000110924
Trans Name:	STERICYCLE SPECIALTY WASTE SOLUTIONS INC
Trans 2 EPA ID:	CAD983649880
Trans 2 Name:	PSC ENVIRONMENTAL SERVICES LP
TSDf EPA ID:	CAD008364432
Trans Name:	RHO CHEM LLC
TSDf Alt EPA ID:	Not reported
TSDf Alt Name:	Not reported
CA Waste Code:	331 - Off-specification, aged, or surplus organics
RCRA Code:	Not reported
Disposal Method:	H141 - Storage, Bulking, And/Or Transfer Off Site--No Treatment/Reovery (H010-H129) Or (H131-H135)
Quantity Tons:	0.03
Waste Quantity:	60
Quantity Unit:	P
Additional Code 1:	Not reported
Additional Code 2:	Not reported

Map ID
Direction
Distance
Elevation

MAP FINDINGS

Site

Database(s)

EDR ID Number
EPA ID Number

BURLINGTON STORE # 320 (Continued)

S118938122

Additional Code 3:	Not reported
Additional Code 4:	Not reported
Additional Code 5:	Not reported
Shipment Date:	20150518
Creation Date:	8/20/2015 22:15:33
Receipt Date:	20150522
Manifest ID:	008443514FLE
Trans EPA ID:	MNS000110924
Trans Name:	STERICYCLE SPECIALTY WASTE SOLUTIONS INC
Trans 2 EPA ID:	CAD983649880
Trans 2 Name:	PSC ENVIRONMENTAL SERVICES LP
TSDf EPA ID:	CAD008364432
Trans Name:	RHO CHEM LLC
TSDf Alt EPA ID:	Not reported
TSDf Alt Name:	Not reported
CA Waste Code:	331 - Off-specification, aged, or surplus organics
RCRA Code:	D001
Disposal Method:	H141 - Storage, Bulking, And/Or Transfer Off Site--No Treatment/Reovery (H010-H129) Or (H131-H135)
Quantity Tons:	0.0055
Waste Quantity:	11
Quantity Unit:	P
Additional Code 1:	Not reported
Additional Code 2:	Not reported
Additional Code 3:	Not reported
Additional Code 4:	Not reported
Additional Code 5:	Not reported
Shipment Date:	20150518
Creation Date:	8/20/2015 22:15:33
Receipt Date:	20150522
Manifest ID:	008443514FLE
Trans EPA ID:	MNS000110924
Trans Name:	STERICYCLE SPECIALTY WASTE SOLUTIONS INC
Trans 2 EPA ID:	CAD983649880
Trans 2 Name:	PSC ENVIRONMENTAL SERVICES LP
TSDf EPA ID:	CAD008364432
Trans Name:	RHO CHEM LLC
TSDf Alt EPA ID:	Not reported
TSDf Alt Name:	Not reported
CA Waste Code:	331 - Off-specification, aged, or surplus organics
RCRA Code:	Not reported
Disposal Method:	H141 - Storage, Bulking, And/Or Transfer Off Site--No Treatment/Reovery (H010-H129) Or (H131-H135)
Quantity Tons:	0.0165
Waste Quantity:	33
Quantity Unit:	P
Additional Code 1:	Not reported
Additional Code 2:	Not reported
Additional Code 3:	Not reported
Additional Code 4:	Not reported
Additional Code 5:	Not reported
Shipment Date:	20150218
Creation Date:	6/23/2015 22:15:30
Receipt Date:	20150225

Map ID
Direction
Distance
Elevation

MAP FINDINGS

Site

Database(s)

EDR ID Number
EPA ID Number

BURLINGTON STORE # 320 (Continued)

S118938122

Manifest ID: 007330683FLE
Trans EPA ID: MNS000110924
Trans Name: STERICYCLE SPECIALTY WASTE SOLUTIONS INC
Trans 2 EPA ID: CAD983649880
Trans 2 Name: PSC ENVIRONMENTAL SERVICES LP
TSDF EPA ID: CAD008364432
Trans Name: RHO CHEM LLC
TSDF Alt EPA ID: Not reported
TSDF Alt Name: Not reported
CA Waste Code: 331 - Off-specification, aged, or surplus organics
RCRA Code: Not reported
Disposal Method: H141 - Storage, Bulking, And/Or Transfer Off Site--No Treatment/Reovery (H010-H129) Or (H131-H135)

Quantity Tons: 0.032
Waste Quantity: 64
Quantity Unit: P
Additional Code 1: Not reported
Additional Code 2: Not reported
Additional Code 3: Not reported
Additional Code 4: Not reported
Additional Code 5: Not reported

Additional Info:

Year: 2017
Gen EPA ID: CAL000403231

Shipment Date: 20171212
Creation Date: 8/10/2018 18:30:24
Receipt Date: 20180105
Manifest ID: 010835602FLE
Trans EPA ID: MNS000110924
Trans Name: STERICYCLE SPECIALTY WASTE SOLUTIONS INC
Trans 2 EPA ID: CAR000217000
Trans 2 Name: LA CHIQUITA TRUCKING
TSDF EPA ID: CAD008364432
Trans Name: RHO CHEM LLC
TSDF Alt EPA ID: Not reported
TSDF Alt Name: Not reported
CA Waste Code: 331 - Off-specification, aged, or surplus organics
RCRA Code: Not reported
Disposal Method: H141 - Storage, Bulking, And/Or Transfer Off Site--No Treatment/Reovery (H010-H129) Or (H131-H135)

Quantity Tons: 0.094
Waste Quantity: 188
Quantity Unit: P
Additional Code 1: Not reported
Additional Code 2: Not reported
Additional Code 3: Not reported
Additional Code 4: Not reported
Additional Code 5: Not reported

Shipment Date: 20171212
Creation Date: 8/10/2018 18:30:24
Receipt Date: 20180105
Manifest ID: 010835602FLE
Trans EPA ID: MNS000110924
Trans Name: STERICYCLE SPECIALTY WASTE SOLUTIONS INC

Map ID
Direction
Distance
Elevation

MAP FINDINGS

Site

Database(s)

EDR ID Number
EPA ID Number

BURLINGTON STORE # 320 (Continued)

S118938122

Trans 2 EPA ID: CAR000217000
Trans 2 Name: LA CHIQUITA TRUCKING
TSDf EPA ID: CAD008364432
Trans Name: RHO CHEM LLC
TSDf Alt EPA ID: Not reported
TSDf Alt Name: Not reported
CA Waste Code: 331 - Off-specification, aged, or surplus organics
RCRA Code: Not reported
Disposal Method: H141 - Storage, Bulking, And/Or Transfer Off Site--No Treatment/Reovery (H010-H129) Or (H131-H135)

Quantity Tons: 0.0075
Waste Quantity: 15
Quantity Unit: P
Additional Code 1: Not reported
Additional Code 2: Not reported
Additional Code 3: Not reported
Additional Code 4: Not reported
Additional Code 5: Not reported

Shipment Date: 20171212
Creation Date: 8/10/2018 18:30:24
Receipt Date: 20180105
Manifest ID: 010835603FLE
Trans EPA ID: MNS000110924
Trans Name: STERICYCLE SPECIALTY WASTE SOLUTIONS INC
Trans 2 EPA ID: CAR000217000
Trans 2 Name: LA CHIQUITA TRUCKING
TSDf EPA ID: CAD008364432
Trans Name: RHO CHEM LLC
TSDf Alt EPA ID: Not reported
TSDf Alt Name: Not reported
CA Waste Code: 331 - Off-specification, aged, or surplus organics
RCRA Code: D001
Disposal Method: H141 - Storage, Bulking, And/Or Transfer Off Site--No Treatment/Reovery (H010-H129) Or (H131-H135)

Quantity Tons: 0.0105
Waste Quantity: 21
Quantity Unit: P
Additional Code 1: Not reported
Additional Code 2: Not reported
Additional Code 3: Not reported
Additional Code 4: Not reported
Additional Code 5: Not reported

Shipment Date: 20171212
Creation Date: 8/10/2018 18:30:24
Receipt Date: 20180105
Manifest ID: 010835603FLE
Trans EPA ID: MNS000110924
Trans Name: STERICYCLE SPECIALTY WASTE SOLUTIONS INC
Trans 2 EPA ID: CAR000217000
Trans 2 Name: LA CHIQUITA TRUCKING
TSDf EPA ID: CAD008364432
Trans Name: RHO CHEM LLC
TSDf Alt EPA ID: Not reported
TSDf Alt Name: Not reported
CA Waste Code: 331 - Off-specification, aged, or surplus organics

Map ID
Direction
Distance
Elevation

MAP FINDINGS

Site

Database(s)

EDR ID Number
EPA ID Number

BURLINGTON STORE # 320 (Continued)

S118938122

RCRA Code: D002
Disposal Method: H141 - Storage, Bulking, And/Or Transfer Off Site--No Treatment/Reovery (H010-H129) Or (H131-H135)
Quantity Tons: 0.004
Waste Quantity: 8
Quantity Unit: P
Additional Code 1: D001
Additional Code 2: Not reported
Additional Code 3: Not reported
Additional Code 4: Not reported
Additional Code 5: Not reported

Shipment Date: 20170918
Creation Date: 5/30/2018 18:33:59
Receipt Date: 20170926
Manifest ID: 010814620FLE
Trans EPA ID: MNS000110924
Trans Name: STERICYCLE SPECIALTY WASTE SOLUTIONS INC
Trans 2 EPA ID: CAR000217000
Trans 2 Name: LA CHIQUITA TRUCKING
TSDf EPA ID: CAD008364432
Trans Name: RHO CHEM LLC
TSDf Alt EPA ID: Not reported
TSDf Alt Name: Not reported
CA Waste Code: 331 - Off-specification, aged, or surplus organics
RCRA Code: Not reported
Disposal Method: H141 - Storage, Bulking, And/Or Transfer Off Site--No Treatment/Reovery (H010-H129) Or (H131-H135)

Quantity Tons: 0.073
Waste Quantity: 146
Quantity Unit: P
Additional Code 1: Not reported
Additional Code 2: Not reported
Additional Code 3: Not reported
Additional Code 4: Not reported
Additional Code 5: Not reported

Shipment Date: 20170918
Creation Date: 5/30/2018 18:33:59
Receipt Date: 20170926
Manifest ID: 010814620FLE
Trans EPA ID: MNS000110924
Trans Name: STERICYCLE SPECIALTY WASTE SOLUTIONS INC
Trans 2 EPA ID: CAR000217000
Trans 2 Name: LA CHIQUITA TRUCKING
TSDf EPA ID: CAD008364432
Trans Name: RHO CHEM LLC
TSDf Alt EPA ID: Not reported
TSDf Alt Name: Not reported
CA Waste Code: 331 - Off-specification, aged, or surplus organics
RCRA Code: D001
Disposal Method: H141 - Storage, Bulking, And/Or Transfer Off Site--No Treatment/Reovery (H010-H129) Or (H131-H135)

Quantity Tons: 0.0035
Waste Quantity: 7
Quantity Unit: P
Additional Code 1: Not reported

Map ID
Direction
Distance
Elevation

MAP FINDINGS

Site

Database(s)

EDR ID Number
EPA ID Number

BURLINGTON STORE # 320 (Continued)

S118938122

Additional Code 2:	Not reported
Additional Code 3:	Not reported
Additional Code 4:	Not reported
Additional Code 5:	Not reported
Shipment Date:	20170918
Creation Date:	5/30/2018 18:33:59
Receipt Date:	20170926
Manifest ID:	010814620FLE
Trans EPA ID:	MNS000110924
Trans Name:	STERICYCLE SPECIALTY WASTE SOLUTIONS INC
Trans 2 EPA ID:	CAR000217000
Trans 2 Name:	LA CHIQUITA TRUCKING
TSDf EPA ID:	CAD008364432
Trans Name:	RHO CHEM LLC
TSDf Alt EPA ID:	Not reported
TSDf Alt Name:	Not reported
CA Waste Code:	331 - Off-specification, aged, or surplus organics
RCRA Code:	D002
Disposal Method:	H141 - Storage, Bulking, And/Or Transfer Off Site--No Treatment/Reovery (H010-H129) Or (H131-H135)
Quantity Tons:	0.0025
Waste Quantity:	5
Quantity Unit:	P
Additional Code 1:	D001
Additional Code 2:	Not reported
Additional Code 3:	Not reported
Additional Code 4:	Not reported
Additional Code 5:	Not reported
Shipment Date:	20170727
Creation Date:	5/17/2018 18:31:20
Receipt Date:	20170803
Manifest ID:	010206964FLE
Trans EPA ID:	MNS000110924
Trans Name:	STERICYCLE SPECIALTY WASTE SOLUTIONS INC
Trans 2 EPA ID:	NED986382133
Trans 2 Name:	SST
TSDf EPA ID:	CAD008364432
Trans Name:	RHO CHEM LLC
TSDf Alt EPA ID:	Not reported
TSDf Alt Name:	Not reported
CA Waste Code:	331 - Off-specification, aged, or surplus organics
RCRA Code:	Not reported
Disposal Method:	H141 - Storage, Bulking, And/Or Transfer Off Site--No Treatment/Reovery (H010-H129) Or (H131-H135)
Quantity Tons:	0.01
Waste Quantity:	20
Quantity Unit:	P
Additional Code 1:	Not reported
Additional Code 2:	Not reported
Additional Code 3:	Not reported
Additional Code 4:	Not reported
Additional Code 5:	Not reported
Shipment Date:	20170727
Creation Date:	5/17/2018 18:31:20

Map ID
Direction
Distance
Elevation

MAP FINDINGS

Site

Database(s)

EDR ID Number
EPA ID Number

BURLINGTON STORE # 320 (Continued)

S118938122

Receipt Date: 20170803
Manifest ID: 010206964FLE
Trans EPA ID: MNS000110924
Trans Name: STERICYCLE SPECIALTY WASTE SOLUTIONS INC
Trans 2 EPA ID: NED986382133
Trans 2 Name: SST
TSDf EPA ID: CAD008364432
Trans Name: RHO CHEM LLC
TSDf Alt EPA ID: Not reported
TSDf Alt Name: Not reported
CA Waste Code: 331 - Off-specification, aged, or surplus organics
RCRA Code: D001
Disposal Method: H141 - Storage, Bulking, And/Or Transfer Off Site--No Treatment/Reovery (H010-H129) Or (H131-H135)

Quantity Tons: 0.0025
Waste Quantity: 5
Quantity Unit: P
Additional Code 1: Not reported
Additional Code 2: Not reported
Additional Code 3: Not reported
Additional Code 4: Not reported
Additional Code 5: Not reported

Shipment Date: 20170727
Creation Date: 5/17/2018 18:31:20
Receipt Date: 20170803
Manifest ID: 010206964FLE
Trans EPA ID: MNS000110924
Trans Name: STERICYCLE SPECIALTY WASTE SOLUTIONS INC
Trans 2 EPA ID: NED986382133
Trans 2 Name: SST
TSDf EPA ID: CAD008364432
Trans Name: RHO CHEM LLC
TSDf Alt EPA ID: Not reported
TSDf Alt Name: Not reported
CA Waste Code: 331 - Off-specification, aged, or surplus organics
RCRA Code: D002
Disposal Method: H141 - Storage, Bulking, And/Or Transfer Off Site--No Treatment/Reovery (H010-H129) Or (H131-H135)

Quantity Tons: 0.003
Waste Quantity: 6
Quantity Unit: P
Additional Code 1: D001
Additional Code 2: Not reported
Additional Code 3: Not reported
Additional Code 4: Not reported
Additional Code 5: Not reported

Additional Info:
Year: 2015
Gen EPA ID: CAL000403231

Shipment Date: 20151119
Creation Date: 2/5/2016 22:15:30
Receipt Date: 20151124
Manifest ID: 008576526FLE
Trans EPA ID: MNS000110924

Map ID
Direction
Distance
Elevation

MAP FINDINGS

Site

Database(s)

EDR ID Number
EPA ID Number

BURLINGTON STORE # 320 (Continued)

S118938122

Trans Name:	STERICYCLE SPECIALTY WASTE SOLUTIONS INC
Trans 2 EPA ID:	CAD983649880
Trans 2 Name:	PSC ENVIRONMENTAL SERVICES LP
TSDf EPA ID:	CAD008364432
Trans Name:	RHO CHEM LLC
TSDf Alt EPA ID:	Not reported
TSDf Alt Name:	Not reported
CA Waste Code:	331 - Off-specification, aged, or surplus organics
RCRA Code:	D002
Disposal Method:	H141 - Storage, Bulking, And/Or Transfer Off Site--No Treatment/Reovery (H010-H129) Or (H131-H135)
Quantity Tons:	0.008
Waste Quantity:	16
Quantity Unit:	P
Additional Code 1:	D001
Additional Code 2:	Not reported
Additional Code 3:	Not reported
Additional Code 4:	Not reported
Additional Code 5:	Not reported
Shipment Date:	20151119
Creation Date:	2/5/2016 22:15:30
Receipt Date:	20151124
Manifest ID:	008576526FLE
Trans EPA ID:	MNS000110924
Trans Name:	STERICYCLE SPECIALTY WASTE SOLUTIONS INC
Trans 2 EPA ID:	CAD983649880
Trans 2 Name:	PSC ENVIRONMENTAL SERVICES LP
TSDf EPA ID:	CAD008364432
Trans Name:	RHO CHEM LLC
TSDf Alt EPA ID:	Not reported
TSDf Alt Name:	Not reported
CA Waste Code:	791 - Liquids with pH < 2 792 Liquids with pH < 2 with metals
RCRA Code:	D002
Disposal Method:	H141 - Storage, Bulking, And/Or Transfer Off Site--No Treatment/Reovery (H010-H129) Or (H131-H135)
Quantity Tons:	0.0015
Waste Quantity:	3
Quantity Unit:	P
Additional Code 1:	Not reported
Additional Code 2:	Not reported
Additional Code 3:	Not reported
Additional Code 4:	Not reported
Additional Code 5:	Not reported
Shipment Date:	20151119
Creation Date:	2/5/2016 22:15:30
Receipt Date:	20151124
Manifest ID:	008576526FLE
Trans EPA ID:	MNS000110924
Trans Name:	STERICYCLE SPECIALTY WASTE SOLUTIONS INC
Trans 2 EPA ID:	CAD983649880
Trans 2 Name:	PSC ENVIRONMENTAL SERVICES LP
TSDf EPA ID:	CAD008364432
Trans Name:	RHO CHEM LLC
TSDf Alt EPA ID:	Not reported
TSDf Alt Name:	Not reported

Map ID
Direction
Distance
Elevation

MAP FINDINGS

Site

Database(s)

EDR ID Number
EPA ID Number

BURLINGTON STORE # 320 (Continued)

S118938122

CA Waste Code: 331 - Off-specification, aged, or surplus organics
RCRA Code: D001
Disposal Method: H141 - Storage, Bulking, And/Or Transfer Off Site--No Treatment/Reovery (H010-H129) Or (H131-H135)
Quantity Tons: 0.0085
Waste Quantity: 17
Quantity Unit: P
Additional Code 1: Not reported
Additional Code 2: Not reported
Additional Code 3: Not reported
Additional Code 4: Not reported
Additional Code 5: Not reported

Shipment Date: 20151119
Creation Date: 2/5/2016 22:15:30
Receipt Date: 20151124
Manifest ID: 008576526FLE
Trans EPA ID: MNS000110924
Trans Name: STERICYCLE SPECIALTY WASTE SOLUTIONS INC
Trans 2 EPA ID: CAD983649880
Trans 2 Name: PSC ENVIRONMENTAL SERVICES LP
TSDf EPA ID: CAD008364432
Trans Name: RHO CHEM LLC
TSDf Alt EPA ID: Not reported
TSDf Alt Name: Not reported
CA Waste Code: 331 - Off-specification, aged, or surplus organics
RCRA Code: Not reported
Disposal Method: H141 - Storage, Bulking, And/Or Transfer Off Site--No Treatment/Reovery (H010-H129) Or (H131-H135)

Quantity Tons: 0.03
Waste Quantity: 60
Quantity Unit: P
Additional Code 1: Not reported
Additional Code 2: Not reported
Additional Code 3: Not reported
Additional Code 4: Not reported
Additional Code 5: Not reported

Shipment Date: 20150518
Creation Date: 8/20/2015 22:15:33
Receipt Date: 20150522
Manifest ID: 008443514FLE
Trans EPA ID: MNS000110924
Trans Name: STERICYCLE SPECIALTY WASTE SOLUTIONS INC
Trans 2 EPA ID: CAD983649880
Trans 2 Name: PSC ENVIRONMENTAL SERVICES LP
TSDf EPA ID: CAD008364432
Trans Name: RHO CHEM LLC
TSDf Alt EPA ID: Not reported
TSDf Alt Name: Not reported
CA Waste Code: 331 - Off-specification, aged, or surplus organics
RCRA Code: Not reported
Disposal Method: H141 - Storage, Bulking, And/Or Transfer Off Site--No Treatment/Reovery (H010-H129) Or (H131-H135)

Quantity Tons: 0.0165
Waste Quantity: 33
Quantity Unit: P

Map ID
Direction
Distance
Elevation

MAP FINDINGS

Site

Database(s)

EDR ID Number
EPA ID Number

BURLINGTON STORE # 320 (Continued)

S118938122

Additional Code 1:	Not reported
Additional Code 2:	Not reported
Additional Code 3:	Not reported
Additional Code 4:	Not reported
Additional Code 5:	Not reported
Shipment Date:	20150518
Creation Date:	8/20/2015 22:15:33
Receipt Date:	20150522
Manifest ID:	008443514FLE
Trans EPA ID:	MNS000110924
Trans Name:	STERICYCLE SPECIALTY WASTE SOLUTIONS INC
Trans 2 EPA ID:	CAD983649880
Trans 2 Name:	PSC ENVIRONMENTAL SERVICES LP
TSDf EPA ID:	CAD008364432
Trans Name:	RHO CHEM LLC
TSDf Alt EPA ID:	Not reported
TSDf Alt Name:	Not reported
CA Waste Code:	331 - Off-specification, aged, or surplus organics
RCRA Code:	D001
Disposal Method:	H141 - Storage, Bulking, And/Or Transfer Off Site--No Treatment/Reovery (H010-H129) Or (H131-H135)
Quantity Tons:	0.0055
Waste Quantity:	11
Quantity Unit:	P
Additional Code 1:	Not reported
Additional Code 2:	Not reported
Additional Code 3:	Not reported
Additional Code 4:	Not reported
Additional Code 5:	Not reported
Shipment Date:	20150218
Creation Date:	6/23/2015 22:15:30
Receipt Date:	20150225
Manifest ID:	007330683FLE
Trans EPA ID:	MNS000110924
Trans Name:	STERICYCLE SPECIALTY WASTE SOLUTIONS INC
Trans 2 EPA ID:	CAD983649880
Trans 2 Name:	PSC ENVIRONMENTAL SERVICES LP
TSDf EPA ID:	CAD008364432
Trans Name:	RHO CHEM LLC
TSDf Alt EPA ID:	Not reported
TSDf Alt Name:	Not reported
CA Waste Code:	331 - Off-specification, aged, or surplus organics
RCRA Code:	Not reported
Disposal Method:	H141 - Storage, Bulking, And/Or Transfer Off Site--No Treatment/Reovery (H010-H129) Or (H131-H135)
Quantity Tons:	0.032
Waste Quantity:	64
Quantity Unit:	P
Additional Code 1:	Not reported
Additional Code 2:	Not reported
Additional Code 3:	Not reported
Additional Code 4:	Not reported
Additional Code 5:	Not reported

Map ID
Direction
Distance
Elevation

MAP FINDINGS

Site

Database(s)

EDR ID Number
EPA ID Number

BURLINGTON STORE # 320 (Continued)

S118938122

CERS:

Name: BURLINGTON STORE #320
Address: 3870 TYLER ST
City,State,Zip: RIVERSIDE, CA 92503
Site ID: 273939
CERS ID: 10625887
CERS Description: Chemical Storage Facilities

Violations:

Site ID: 273939
Site Name: Burlington Store #320
Violation Date: 05-10-2018
Citation: HSC 6.95 25508.2 - California Health and Safety Code, Chapter 6.95, Section(s) 25508.2
Violation Description: Failure to annually review and electronically certify that the business plan is complete and accurate on or before the annual due date.
Violation Notes: Returned to compliance on 07/11/2018.
Violation Division: Riverside City Fire Department
Violation Program: HMRRP
Violation Source: CERS

Site ID: 273939
Site Name: Burlington Store #320
Violation Date: 03-27-2018
Citation: HSC 6.95 25508.2 - California Health and Safety Code, Chapter 6.95, Section(s) 25508.2
Violation Description: Failure to annually review and electronically certify that the business plan is complete and accurate on or before the annual due date.
Violation Notes: Returned to compliance on 07/11/2018.
Violation Division: Riverside City Fire Department
Violation Program: HMRRP
Violation Source: CERS

Site ID: 273939
Site Name: Burlington Store #320
Violation Date: 06-12-2018
Citation: HSC 6.95 25508.2 - California Health and Safety Code, Chapter 6.95, Section(s) 25508.2
Violation Description: Failure to annually review and electronically certify that the business plan is complete and accurate on or before the annual due date.
Violation Notes: Returned to compliance on 07/11/2018.
Violation Division: Riverside City Fire Department
Violation Program: HMRRP
Violation Source: CERS

Evaluation:

Eval General Type: Other/Unknown
Eval Date: 05-10-2018
Violations Found: Yes
Eval Type: Other, not routine, done by local agency
Eval Notes: Not reported
Eval Division: Riverside City Fire Department
Eval Program: HMRRP
Eval Source: CERS

Map ID
Direction
Distance
Elevation

MAP FINDINGS

Site

Database(s)

EDR ID Number
EPA ID Number

BURLINGTON STORE # 320 (Continued)

S118938122

Eval General Type: Other/Unknown
Eval Date: 06-12-2018
Violations Found: Yes
Eval Type: Other, not routine, done by local agency
Eval Notes: Not reported
Eval Division: Riverside City Fire Department
Eval Program: HMRRP
Eval Source: CERS

Eval General Type: Other/Unknown
Eval Date: 03-27-2018
Violations Found: Yes
Eval Type: Other, not routine, done by local agency
Eval Notes: Not reported
Eval Division: Riverside City Fire Department
Eval Program: HMRRP
Eval Source: CERS

Enforcement Action:

Site ID: 273939
Site Name: Burlington Store #320
Site Address: 3870 TYLER ST
Site City: RIVERSIDE
Site Zip: 92503
Enf Action Date: 01-05-2018
Enf Action Type: Notice of Violation (Unified Program)
Enf Action Description: Notice of Violation Issued by the Inspector at the Time of Inspection
Enf Action Notes: Fines/Penalties Assessed: \$100.00. Admin cite.
Enf Action Division: Riverside City Fire Department
Enf Action Program: UNSPEC
Enf Action Source: CERS

Site ID: 273939
Site Name: Burlington Store #320
Site Address: 3870 TYLER ST
Site City: RIVERSIDE
Site Zip: 92503
Enf Action Date: 03-27-2018
Enf Action Type: Notice of Violation (Unified Program)
Enf Action Description: Notice of Violation Issued by the Inspector at the Time of Inspection
Enf Action Notes: Fines/Penalties Assessed: \$100.00. admin cite.
Enf Action Division: Riverside City Fire Department
Enf Action Program: HMRRP
Enf Action Source: CERS

Site ID: 273939
Site Name: Burlington Store #320
Site Address: 3870 TYLER ST
Site City: RIVERSIDE
Site Zip: 92503
Enf Action Date: 05-10-2018
Enf Action Type: Notice of Violation (Unified Program)
Enf Action Description: Notice of Violation Issued by the Inspector at the Time of Inspection
Enf Action Notes: Fines/Penalties Assessed: \$200.00. admin cite.
Enf Action Division: Riverside City Fire Department
Enf Action Program: HMRRP
Enf Action Source: CERS

Map ID
Direction
Distance
Elevation

MAP FINDINGS

Site

Database(s)

EDR ID Number
EPA ID Number

BURLINGTON STORE # 320 (Continued)

S118938122

Site ID: 273939
Site Name: Burlington Store #320
Site Address: 3870 TYLER ST
Site City: RIVERSIDE
Site Zip: 92503
Enf Action Date: 06-12-2018
Enf Action Type: Notice of Violation (Unified Program)
Enf Action Description: Notice of Violation Issued by the Inspector at the Time of Inspection
Enf Action Notes: Fines/Penalties Assessed: \$500.00. administrative citation.
Enf Action Division: Riverside City Fire Department
Enf Action Program: HMRRP
Enf Action Source: CERS

Coordinates:

Site ID: 273939
Facility Name: Burlington Store #320
Env Int Type Code: HWG
Program ID: 10625887
Coord Name: Not reported
Ref Point Type Desc: Center of a facility or station.
Latitude: 33.913300
Longitude: -117.464190

Affiliation:

Affiliation Type Desc: Facility Mailing Address
Entity Name: Mailing Address
Entity Title: Not reported
Affiliation Address: 1830 Route 130 North
Affiliation City: Burlington
Affiliation State: NJ
Affiliation Country: Not reported
Affiliation Zip: 08016
Affiliation Phone: Not reported

Affiliation Type Desc: Operator
Entity Name: Burlington Stores
Entity Title: Not reported
Affiliation Address: Not reported
Affiliation City: Not reported
Affiliation State: Not reported
Affiliation Country: Not reported
Affiliation Zip: Not reported
Affiliation Phone: (609) 387-7800

Affiliation Type Desc: CUPA District
Entity Name: Riverside Cnty Env Health
Entity Title: Not reported
Affiliation Address: 4065 County Circle Drive, Room 104
Affiliation City: Riverside
Affiliation State: CA
Affiliation Country: Not reported
Affiliation Zip: 92503
Affiliation Phone: (951) 358-5055

Affiliation Type Desc: Parent Corporation
Entity Name: Burlington Stores

Map ID
Direction
Distance
Elevation

MAP FINDINGS

Site

Database(s)

EDR ID Number
EPA ID Number

BURLINGTON STORE # 320 (Continued)

S118938122

Entity Title: Not reported
Affiliation Address: Not reported
Affiliation City: Not reported
Affiliation State: Not reported
Affiliation Country: Not reported
Affiliation Zip: Not reported
Affiliation Phone: Not reported

Affiliation Type Desc: Document Preparer
Entity Name: ASHLEY CAMPBELL
Entity Title: Not reported
Affiliation Address: Not reported
Affiliation City: Not reported
Affiliation State: Not reported
Affiliation Country: Not reported
Affiliation Zip: Not reported
Affiliation Phone: Not reported

Affiliation Type Desc: Environmental Contact
Entity Name: ASHLEY CAMPBELL
Entity Title: Not reported
Affiliation Address: 5151 San Felipe St, Suite 1000
Affiliation City: Houston
Affiliation State: TX
Affiliation Country: Not reported
Affiliation Zip: 77056
Affiliation Phone: Not reported

Affiliation Type Desc: Identification Signer
Entity Name: ASHLEY CAMPBELL
Entity Title: Agent For
Affiliation Address: Not reported
Affiliation City: Not reported
Affiliation State: Not reported
Affiliation Country: Not reported
Affiliation Zip: Not reported
Affiliation Phone: Not reported

Affiliation Type Desc: Legal Owner
Entity Name: Burlington Stores
Entity Title: Not reported
Affiliation Address: 1830 Route 130 North
Affiliation City: Burlington
Affiliation State: NJ
Affiliation Country: United States
Affiliation Zip: 08016
Affiliation Phone: (609) 387-7800

Affiliation Type Desc: Property Owner
Entity Name: Kimco
Entity Title: Not reported
Affiliation Address: 3333 New Hyde Park Rd, Ste 100 c/o Kimco Realty Corp
Affiliation City: New Hyde Park
Affiliation State: NY
Affiliation Country: United States
Affiliation Zip: 28287
Affiliation Phone: (516) 869-9000

Map ID
Direction
Distance
Elevation

MAP FINDINGS

Site

Database(s)

EDR ID Number
EPA ID Number

BURLINGTON STORE # 320 (Continued)

S118938122

HWTS:

Name: BURLINGTON STORE # 320
Address: 3870 TYLER ST
Address 2: Not reported
City,State,Zip: RIVERSIDE, CA 92503
EPA ID: CAL000403231
Inactive Date: Not reported
Create Date: 12/24/2014
Last Act Date: 09/29/2019
Mailing Name: Not reported
Mailing Address: 1830 ROUTE 130 N
Mailing Address 2: Not reported
Mailing City,State,Zip: BURLINGTON , NJ 080160000
Owner Name: BURLINGTON COAT FACTORY
Owner Address: 1830 ROUTE 130 N
Owner Address 2: Not reported
Owner City,State,Zip: BURLINGTON, NJ 080163017
Contact Name: NANCY DENNION
Contact Address: 1830 ROUTE 130N
Contact Address 2: Not reported
City,State,Zip: BURLINGTON, NJ 080163017

NAICS:

EPA ID: CAL000403231
Create Date: 2014-12-24 10:29:59
NAICS Code: 45211
NAICS Description: Department Stores
Issued EPA ID Date: 2014-12-24 10:29:59
Inactive Date: Not reported
Facility Name: BURLINGTON STORE # 320
Facility Address: 3870 TYLER ST
Facility Address 2: Not reported
Facility City: RIVERSIDE
Facility County: 33
Facility State: CA
Facility Zip: 92503

I51
NE
< 1/8
0.119 mi.
628 ft.

BURLINGTON STORE # 320
3870 TYLER ST
RIVERSIDE, CA 92503
Site 2 of 4 in cluster I

RCRA NonGen / NLR 1024847956
CAL000403231

Relative:
Higher
Actual:
744 ft.

RCRA NonGen / NLR:
Date form received by agency: 2014-12-24 00:00:00.0
Facility name: BURLINGTON STORE # 320
Facility address: 3870 TYLER ST
RIVERSIDE, CA 92503
EPA ID: CAL000403231
Mailing address: 1830 ROUTE 130 N
BURLINGTON , NJ 08016-0000
Contact: NANCY DENNION
Contact address: 1830 ROUTE 130N
BURLINGTON, NJ 08016-3017
Contact country: Not reported
Contact telephone: 609-387-7800
Contact email: NANCY.DENNION@COAT.COM

Map ID
Direction
Distance
Elevation

MAP FINDINGS

Site

Database(s)

EDR ID Number
EPA ID Number

BURLINGTON STORE # 320 (Continued)

1024847956

EPA Region: 09
Classification: Non-Generator
Description: Handler: Non-Generators do not presently generate hazardous waste

Owner/Operator Summary:

Owner/operator name: NANCY DENNION
Owner/operator address: 1830 ROUTE 130N
BURLINGTON, NJ 08016

Owner/operator country: Not reported
Owner/operator telephone: 609-387-7800
Owner/operator email: Not reported
Owner/operator fax: Not reported
Owner/operator extension: Not reported
Legal status: Other
Owner/Operator Type: Operator
Owner/Op start date: Not reported
Owner/Op end date: Not reported

Owner/operator name: BURLINGTON COAT FACTORY
Owner/operator address: 1830 ROUTE 130 N
BURLINGTON, NJ 08016

Owner/operator country: Not reported
Owner/operator telephone: 609-387-7800
Owner/operator email: Not reported
Owner/operator fax: Not reported
Owner/operator extension: Not reported
Legal status: Other
Owner/Operator Type: Owner
Owner/Op start date: Not reported
Owner/Op end date: Not reported

Handler Activities Summary:

U.S. importer of hazardous waste: No
Mixed waste (haz. and radioactive): No
Recycler of hazardous waste: No
Transporter of hazardous waste: No
Treater, storer or disposer of HW: No
Underground injection activity: No
On-site burner exemption: No
Furnace exemption: No
Used oil fuel burner: No
Used oil processor: No
User oil refiner: No
Used oil fuel marketer to burner: No
Used oil Specification marketer: No
Used oil transfer facility: No
Used oil transporter: No

Violation Status: No violations found

Map ID
Direction
Distance
Elevation

MAP FINDINGS

Site

Database(s)

EDR ID Number
EPA ID Number

D52 USA PETROLEUM COMPANY #241
NNE 3950 TYLER AVE
< 1/8 RIVERSIDE, CA 92503
0.120 mi.
636 ft. Site 4 of 11 in cluster D

SWEEPS UST S101619589
HIST UST N/A
CA FID UST

Relative:
Higher
Actual:
741 ft.

Relative: SWEEPS UST:
Higher Name: USA PETROLEUM COMPANY #241
Address: 3950 TYLER AVE
Actual: City: RIVERSIDE
741 ft. Status: Active
Comp Number: 2050
Number: 1
Board Of Equalization: 44-002179
Referral Date: 06-14-90
Action Date: 06-14-90
Created Date: 02-29-88
Owner Tank Id: 001100
SWRCB Tank Id: 33-000-002050-000001
Tank Status: A
Capacity: 15000
Active Date: 06-14-90
Tank Use: M.V. FUEL
STG: P
Content: REG UNLEADED
Number Of Tanks: 3

Name: USA PETROLEUM COMPANY #241
Address: 3950 TYLER AVE
City: RIVERSIDE
Status: Active
Comp Number: 2050
Number: 1
Board Of Equalization: 44-002179
Referral Date: 06-14-90
Action Date: 06-14-90
Created Date: 02-29-88
Owner Tank Id: 001100
SWRCB Tank Id: 33-000-002050-000002
Tank Status: A
Capacity: 15000
Active Date: 06-14-90
Tank Use: M.V. FUEL
STG: P
Content: LEADED
Number Of Tanks: Not reported

Name: USA PETROLEUM COMPANY #241
Address: 3950 TYLER AVE
City: RIVERSIDE
Status: Active
Comp Number: 2050
Number: 1
Board Of Equalization: 44-002179
Referral Date: 06-14-90
Action Date: 06-14-90
Created Date: 02-29-88
Owner Tank Id: 001100
SWRCB Tank Id: 33-000-002050-000003

Map ID
Direction
Distance
Elevation

MAP FINDINGS

Site

Database(s)

EDR ID Number
EPA ID Number

USA PETROLEUM COMPANY #241 (Continued)

S101619589

Tank Status: A
Capacity: 15000
Active Date: 06-14-90
Tank Use: M.V. FUEL
STG: P
Content: REG UNLEADED
Number Of Tanks: Not reported

HIST UST:

Name: USA PETROLEUM COMPANY 241
Address: 3950 TYLER AVENUE
City,State,Zip: RIVERSIDE, CA 92503
File Number: 0001FACD
URL: <http://geotracker.waterboards.ca.gov/ustpdfs/pdf/0001FACD.pdf>
Region: Not reported
Facility ID: Not reported
Facility Type: Not reported
Other Type: Not reported
Contact Name: Not reported
Telephone: Not reported
Owner Name: Not reported
Owner Address: Not reported
Owner City,St,Zip: Not reported
Total Tanks: Not reported

Tank Num: Not reported
Container Num: Not reported
Year Installed: Not reported
Tank Capacity: Not reported
Tank Used for: Not reported
Type of Fuel: Not reported
Container Construction Thickness: Not reported
Leak Detection: Not reported

Click here for Geo Tracker PDF:

CA FID UST:

Facility ID: 33006848
Regulated By: UTNKA
Regulated ID: 00002050
Cortese Code: Not reported
SIC Code: Not reported
Facility Phone: 2133945050
Mail To: Not reported
Mailing Address: P O BOX 1839
Mailing Address 2: Not reported
Mailing City,St,Zip: RIVERSIDE 92503
Contact: Not reported
Contact Phone: Not reported
DUNS Number: Not reported
NPDES Number: Not reported
EPA ID: Not reported
Comments: Not reported
Status: Active

Map ID
Direction
Distance
Elevation

MAP FINDINGS

Site

Database(s)

EDR ID Number
EPA ID Number

D53
NNE
< 1/8
0.120 mi.
636 ft.

USA GASOLINE CORPORATION
3950 TYLER ST
RIVERSIDE, CA 92503

EDR Hist Auto 1021991361
N/A

Relative:
Higher

EDR Hist Auto

Actual:
741 ft.

Year:	Name:	Type:
1996	USA PETROLEUM CORPORATION(INC)	Gasoline Service Stations, NEC
1997	USA PETROLEUM CORPORATION(INC)	Gasoline Service Stations, NEC
1998	USA PETROLEUM CORPORATION(INC)	Gasoline Service Stations, NEC
1999	USA GASOLINE CORPORATION	Gasoline Service Stations, NEC
2000	USA GASOLINE CORPORATION	Gasoline Service Stations, NEC
2001	USA GASOLINE CORPORATION	Gasoline Service Stations, NEC
2002	USA GASOLINE CORPORATION	Gasoline Service Stations, NEC
2003	USA GASOLINE CORPORATION	Gasoline Service Stations, NEC
2004	USA GASOLINE CORPORATION	Gasoline Service Stations, NEC
2005	USA GASOLINE CORPORATION	Gasoline Service Stations, NEC
2006	USA GASOLINE CORPORATION	Gasoline Service Stations, NEC
2007	USA GASOLINE CORPORATION	Gasoline Service Stations, NEC
2008	MOLLER INVESTMENT GROUP INC	Gasoline Service Stations, NEC
2009	MOLLER INVESTMENT GROUP INC	Gasoline Service Stations, NEC
2010	MOLLER INVESTMENT GROUP INC	Gasoline Service Stations, NEC
2011	MOLLER INVESTMENT GROUP INC	Gasoline Service Stations, NEC
2012	MOLLER INVESTMENT GROUP INC	Gasoline Service Stations, NEC
2013	MOLLER INVESTMENT GROUP INC	Gasoline Service Stations, NEC
2014	MOLLER INVESTMENT GROUP INC	Gasoline Service Stations, NEC

Site 5 of 11 in cluster D

D54
NNE
< 1/8
0.120 mi.
636 ft.

TESORO (USA) 68195 (WRR 6369)
3950 TYLER ST
RIVERSIDE, CA 92503

UST U003803703
N/A

Relative:
Higher

RIVERSIDE CO. UST:

Actual:
741 ft.

Name:	TESORO (USA) 68195
Address:	3950 TYLER ST
City,State,Zip:	RIVERSIDE, CA 92503
Region:	RIVERSIDE
Total Tanks:	4

UST:

Name:	TESORO (USA) 68195 (WRR 6369)
Address:	3950 TYLER ST
City,State,Zip:	RIVERSIDE, CA 92503
Facility ID:	FA0014770
Permitting Agency:	Riverside County Department of Environmental Health
Latitude:	33.9149
Longitude:	-117.4643

Name:	USA GASOLINE #241
Address:	3950 TYLER ST
City,State,Zip:	RIVERSIDE, CA 92503
Facility ID:	789
Permitting Agency:	RIVERSIDE COUNTY
Latitude:	33.916303
Longitude:	-117.463016

Map ID
 Direction
 Distance
 Elevation

MAP FINDINGS

Site

Database(s)

EDR ID Number
 EPA ID Number

D55 **USA STATION #3241**
NNE **3950 TYLER ST**
< 1/8 **RIVERSIDE, CA 92503**
0.120 mi.
636 ft. **Site 7 of 11 in cluster D**

LUST **S101589908**
SWEEPS UST
CA FID UST
HIST CORTESE **N/A**

Relative:
Higher
Actual:
741 ft.

Relative: LUST REG 8:
Higher Name: USA STATION #3241
 Address: 3950 TYLER ST
 City: RIVERSIDE
 Region: 8
 County: Riverside
 Regional Board: Santa Ana Region
 Facility Status: Leak being confirmed
 Case Number: 083303120T
 Local Case Num: 980035
 Case Type: Soil only
 Substance: Gasoline
 Qty Leaked: Not reported
 Abate Method: Not reported
 Cross Street: HOLE
 Enf Type: Not reported
 Funding: Not reported
 How Discovered: Not reported
 How Stopped: Not reported
 Leak Cause: Not reported
 Leak Source: Not reported
 Global ID: T0606500514
 How Stopped Date: Not reported
 Enter Date: 2/11/1998
 Date Confirmation of Leak Began: 1/1/1965
 Date Preliminary Assessment Began: Not reported
 Discover Date: 1/13/1998
 Enforcement Date: Not reported
 Close Date: Not reported
 Date Prelim Assessment Workplan Submitted: Not reported
 Date Pollution Characterization Began: 12/16/2002
 Date Remediation Plan Submitted: Not reported
 Date Remedial Action Underway: 10/29/2002
 Date Post Remedial Action Monitoring: Not reported
 Enter Date: 2/11/1998
 GW Qualifies: =
 Soil Qualifies: Not reported
 Operator: Not reported
 Facility Contact: Not reported
 Interim: Not reported
 Oversight Program: LUST
 Latitude: 33.9143124
 Longitude: -117.4634943
 MTBE Date: 11/11/2002
 Max MTBE GW: 270000
 MTBE Concentration: 0
 Max MTBE Soil: Not reported
 MTBE Fuel: 1
 MTBE Tested: MTBE Detected. Site tested for MTBE & MTBE detected
 MTBE Class: *
 Staff: TME
 Staff Initials: UNK
 Lead Agency: Regional Board

Map ID
Direction
Distance
Elevation

MAP FINDINGS

Site

Database(s)

EDR ID Number
EPA ID Number

USA STATION #3241 (Continued)

S101589908

Local Agency: 33000L
Hydr Basin #: UPPER SANTA ANA VALL
Beneficial: Not reported
Priority: Not reported
Cleanup Fund Id: Not reported
Work Suspended: Not reported
Summary: ADDITIONAL RP: DAVID AND MARY SCHULZ, P.O.BOX216, RANCHO MIRAGE, CA 92270

SWEEPS UST:

Name: STOP N GO #2119
Address: 3950 PIERCE ST
City: RIVERSIDE
Status: Active
Comp Number: 65322
Number: 1
Board Of Equalization: 44-018474
Referral Date: 11-19-92
Action Date: 11-19-92
Created Date: 05-12-89
Owner Tank Id: 330065322002
SWRCB Tank Id: 33-000-065322-000001
Tank Status: A
Capacity: 10000
Active Date: 11-19-92
Tank Use: M.V. FUEL
STG: P
Content: REG UNLEADED
Number Of Tanks: 3

Name: STOP N GO #2119
Address: 3950 PIERCE ST
City: RIVERSIDE
Status: Active
Comp Number: 65322
Number: 1
Board Of Equalization: 44-018474
Referral Date: 11-19-92
Action Date: 11-19-92
Created Date: 05-12-89
Owner Tank Id: 330065322003
SWRCB Tank Id: 33-000-065322-000002
Tank Status: A
Capacity: 10000
Active Date: 11-19-92
Tank Use: M.V. FUEL
STG: P
Content: GASHOL
Number Of Tanks: Not reported

Name: STOP N GO #2119
Address: 3950 PIERCE ST
City: RIVERSIDE
Status: Active
Comp Number: 65322
Number: 1
Board Of Equalization: 44-018474
Referral Date: 11-19-92

Map ID
Direction
Distance
Elevation

MAP FINDINGS

Site

Database(s)

EDR ID Number
EPA ID Number

USA STATION #3241 (Continued)

S101589908

Action Date: 11-19-92
Created Date: 05-12-89
Owner Tank Id: 330065322001
SWRCB Tank Id: 33-000-065322-000003
Tank Status: A
Capacity: 10000
Active Date: 11-19-92
Tank Use: M.V. FUEL
STG: P
Content: LEADED
Number Of Tanks: Not reported

CA FID UST:

Facility ID: 33000713
Regulated By: UTNKA
Regulated ID: Not reported
Cortese Code: Not reported
SIC Code: Not reported
Facility Phone: 7149544682
Mail To: Not reported
Mailing Address: P O BOX 758
Mailing Address 2: Not reported
Mailing City,St,Zip: RIVERSIDE 92501
Contact: Not reported
Contact Phone: Not reported
DUNS Number: Not reported
NPDES Number: Not reported
EPA ID: Not reported
Comments: Not reported
Status: Active

HIST CORTESE:

edr_fname: CIRCLE K #5248/ TOSCO
edr_fadd1: 3950
City,State,Zip: RIVERSIDE, CA 92503
Region: CORTESE
Facility County Code: 33
Reg By: LTNKA
Reg Id: 083303221T

edr_fname: USA STATION #3241
edr_fadd1: 3950
City,State,Zip: RIVERSIDE, CA 92503
Region: CORTESE
Facility County Code: 33
Reg By: LTNKA
Reg Id: 083303120T

Map ID
Direction
Distance
Elevation

MAP FINDINGS

Site

Database(s)

EDR ID Number
EPA ID Number

D56
NNE
< 1/8
0.120 mi.
636 ft.

TESORO WEST COAST CO LLC 68195
3950 TYLER AVE
RIVERSIDE, CA 92503

RCRA-SQG 1010561938
CAR000143354

Site 8 of 11 in cluster D

**Relative:
Higher**

RCRA-SQG:

**Actual:
741 ft.**

Date form received by agency: 2007-05-09 00:00:00.0
Facility name: TESORO WEST COAST CO LLC 68195
Facility address: 3950 TYLER AVE
RIVERSIDE, CA 92503
EPA ID: CAR000143354
Mailing address: 3450 S 344TH WAY
STE 201
AUBURN, WA 98001
Contact: SANDY EDWARDS
Contact address: 3450 S 344TH WAY STE 201
AUBURN, WA 98001
Contact country: US
Contact telephone: 559-585-8156
Contact email: Not reported
EPA Region: 09
Classification: Small Small Quantity Generator
Description: Handler: generates more than 100 and less than 1000 kg of hazardous waste during any calendar month and accumulates less than 6000 kg of hazardous waste at any time; or generates 100 kg or less of hazardous waste during any calendar month, and accumulates more than 1000 kg of hazardous waste at any time

Owner/Operator Summary:

Owner/operator name: TESORO WEST COAST COMPANY LLC
Owner/operator address: Not reported
Not reported
Owner/operator country: Not reported
Owner/operator telephone: Not reported
Owner/operator email: Not reported
Owner/operator fax: Not reported
Owner/operator extension: Not reported
Legal status: Private
Owner/Operator Type: Operator
Owner/Op start date: 2007-05-01 00:00:00.
Owner/Op end date: Not reported

Owner/operator name: TESORO WEST COAST COMPANY LLC
Owner/operator address: Not reported
Not reported
Owner/operator country: Not reported
Owner/operator telephone: Not reported
Owner/operator email: Not reported
Owner/operator fax: Not reported
Owner/operator extension: Not reported
Legal status: Private
Owner/Operator Type: Owner
Owner/Op start date: 2007-05-01 00:00:00.
Owner/Op end date: Not reported

Handler Activities Summary:

U.S. importer of hazardous waste: No

Map ID
Direction
Distance
Elevation

MAP FINDINGS

Site

Database(s)

EDR ID Number
EPA ID Number

TESORO WEST COAST CO LLC 68195 (Continued)

1010561938

Mixed waste (haz. and radioactive): No
Recycler of hazardous waste: No
Transporter of hazardous waste: No
Treater, storer or disposer of HW: No
Underground injection activity: No
On-site burner exemption: No
Furnace exemption: No
Used oil fuel burner: No
Used oil processor: No
User oil refiner: No
Used oil fuel marketer to burner: No
Used oil Specification marketer: No
Used oil transfer facility: No
Used oil transporter: No

Historical Generators:

Date form received by agency: 2003-03-13 00:00:00.0
Site name: USA GASOLINE CORPORATION FACILITY NO 241
Classification: Small Quantity Generator

Hazardous Waste Summary:

. Waste code: D018
. Waste name: BENZENE

Violation Status: No violations found

**D57
NNE
< 1/8
0.120 mi.
636 ft.**

**USA PETROLEUM COMPANY #241
3950 TYLER ST
RIVERSIDE, CA 92503
Site 9 of 11 in cluster D**

**HIST UST U001576362
N/A**

**Relative:
Higher**

HIST UST:
Name: USA PETROLEUM COMPANY #241
Address: 3950 TYLER ST
City,State,Zip: RIVERSIDE, CA 92503
File Number: Not reported
URL: Not reported
Region: STATE
Facility ID: 00000002050
Facility Type: Gas Station
Other Type: Not reported
Contact Name: SCOTT BROWN
Telephone: 2138294383
Owner Name: USA PETROLEUM COMPANY
Owner Address: P.O. BOX 1839
Owner City,St,Zip: SANTA MONICA, CA 90406
Total Tanks: 0003

Tank Num: 001
Container Num: 1
Year Installed: Not reported
Tank Capacity: 00015000
Tank Used for: PRODUCT
Type of Fuel: UNLEADED
Container Construction Thickness: 1/4"
Leak Detection: Stock Inventor

**Actual:
741 ft.**

Map ID
 Direction
 Distance
 Elevation

MAP FINDINGS

Site

Database(s)

EDR ID Number
 EPA ID Number

USA PETROLEUM COMPANY #241 (Continued)

U001576362

Tank Num: 002
 Container Num: 2
 Year Installed: Not reported
 Tank Capacity: 00015000
 Tank Used for: PRODUCT
 Type of Fuel: REGULAR
 Container Construction Thickness: 1/4"
 Leak Detection: Stock Inventor

Tank Num: 003
 Container Num: 3
 Year Installed: Not reported
 Tank Capacity: 00015000
 Tank Used for: PRODUCT
 Type of Fuel: PREMIUM
 Container Construction Thickness: 1/4"
 Leak Detection: Stock Inventor

D58
NNE
 < 1/8
 0.120 mi.
 636 ft.

USA STATION #241
3950 TYLER ST
RIVERSIDE, CA 92503

Site 10 of 11 in cluster D

LUST **S100276304**
CERS HAZ WASTE **N/A**
CERS TANKS
CHMIRS
Cortese
CERS

Relative:
Higher

Actual:
741 ft.

LUST:

Name: USA STATION #241
 Address: 3950 TYLER ST
 City,State,Zip: RIVERSIDE, CA 92503
 Lead Agency: SANTA ANA RWQCB (REGION 8)
 Case Type: LUST Cleanup Site
 Geo Track: http://geotracker.waterboards.ca.gov/profile_report.asp?global_id=T0606500514
 Global Id: T0606500514
 Latitude: 33.9143124
 Longitude: -117.4634943
 Status: Completed - Case Closed
 Status Date: 01/13/2014
 Case Worker: MAO
 RB Case Number: 083303120T
 Local Agency: RIVERSIDE COUNTY LOP
 File Location: Not reported
 Local Case Number: 980035
 Potential Media Affect: Soil
 Potential Contaminants of Concern: Gasoline
 Site History: September 28, 2012: There is a possibility that this site could be closed soon. Delay in closing this site was due to the abandonment in error of monitoring well MW-16 which is downgradient of the site with MTBE concentration of 897 ug/L analyzed in February 2006. Immediately prior to the abandonment, MTBE analysis from this well had showed concentrations as high as 1740 ug/L and 1320 ug/L in May and June 2005, respectively. Directive has been given that additional groundwater data be obtained immediately down-gradient of the monitoring well MW-16 that exhibited high concentrations of MTBE. Closure proceeding shall commence depending on the new concentration of MtBE obtained.

LUST:

Global Id: T0606500514

Map ID
Direction
Distance
Elevation

MAP FINDINGS

Site

Database(s)

EDR ID Number
EPA ID Number

USA STATION #241 (Continued)

S100276304

Contact Type: Regional Board Caseworker
Contact Name: MIGUEL OVIEDO
Organization Name: SANTA ANA RWQCB (REGION 8)
Address: 3737 Main Street, Suite 500
City: RIVERSIDE
Email: miguel.oviedo@waterboards.ca.gov
Phone Number: 9517823238

Global Id: T0606500514
Contact Type: Local Agency Caseworker
Contact Name: SHARON BOLTINGHOUSE
Organization Name: RIVERSIDE COUNTY LOP
Address: 3880 LEMON ST SUITE 200
City: RIVERSIDE
Email: sbolting@rivco.org
Phone Number: 9519558980

LUST:

Global Id: T0606500514
Action Type: ENFORCEMENT
Date: 05/04/2005
Action: 13267 Monitoring Program

Global Id: T0606500514
Action Type: ENFORCEMENT
Date: 01/14/2005
Action: 13267 Monitoring Program

Global Id: T0606500514
Action Type: ENFORCEMENT
Date: 10/18/2005
Action: 13267 Monitoring Program

Global Id: T0606500514
Action Type: ENFORCEMENT
Date: 06/08/2011
Action: Technical Correspondence / Assistance / Other

Global Id: T0606500514
Action Type: ENFORCEMENT
Date: 11/07/2011
Action: Technical Correspondence / Assistance / Other

Global Id: T0606500514
Action Type: Other
Date: 01/13/1998
Action: Leak Discovery

Global Id: T0606500514
Action Type: RESPONSE
Date: 12/18/2013
Action: Well Destruction Workplan - Regulator Responded

Global Id: T0606500514
Action Type: ENFORCEMENT
Date: 01/31/2012
Action: Technical Correspondence / Assistance / Other

Map ID
Direction
Distance
Elevation

MAP FINDINGS

Site

Database(s)

EDR ID Number
EPA ID Number

USA STATION #241 (Continued)

S100276304

Global Id: T0606500514
Action Type: REMEDIATION
Date: 10/08/2006
Action: In Situ Physical/Chemical Treatment (other than SVE)

Global Id: T0606500514
Action Type: ENFORCEMENT
Date: 09/30/2003
Action: File review

Global Id: T0606500514
Action Type: RESPONSE
Date: 10/30/2007
Action: Monitoring Report - Quarterly

Global Id: T0606500514
Action Type: ENFORCEMENT
Date: 09/03/2008
Action: File review

Global Id: T0606500514
Action Type: ENFORCEMENT
Date: 09/02/2008
Action: Access Agreement

Global Id: T0606500514
Action Type: ENFORCEMENT
Date: 04/05/2012
Action: Technical Correspondence / Assistance / Other

Global Id: T0606500514
Action Type: Other
Date: 01/23/1998
Action: Leak Reported

Global Id: T0606500514
Action Type: RESPONSE
Date: 03/30/2008
Action: Monitoring Report - Quarterly

Global Id: T0606500514
Action Type: RESPONSE
Date: 01/31/2007
Action: Monitoring Report - Quarterly

Global Id: T0606500514
Action Type: ENFORCEMENT
Date: 01/29/2009
Action: Technical Correspondence / Assistance / Other

Global Id: T0606500514
Action Type: ENFORCEMENT
Date: 04/29/2009
Action: Technical Correspondence / Assistance / Other

Global Id: T0606500514
Action Type: ENFORCEMENT

Map ID
Direction
Distance
Elevation

MAP FINDINGS

Site

Database(s)

EDR ID Number
EPA ID Number

USA STATION #241 (Continued)

S100276304

Date: 11/06/2013
Action: Clean Up Fund - Case Closure Review Summary Report (RSR)

Global Id: T0606500514
Action Type: ENFORCEMENT
Date: 10/27/2017
Action: Closure/No Further Action Letter - #WQO-2014-0031

Global Id: T0606500514
Action Type: RESPONSE
Date: 12/18/2013
Action: Well Destruction Workplan

Global Id: T0606500514
Action Type: ENFORCEMENT
Date: 11/06/2013
Action: Clean Up Fund - Letter to RP

Global Id: T0606500514
Action Type: ENFORCEMENT
Date: 12/13/2011
Action: Staff Letter

Global Id: T0606500514
Action Type: RESPONSE
Date: 07/30/2008
Action: Monitoring Report - Quarterly

Global Id: T0606500514
Action Type: ENFORCEMENT
Date: 03/11/2014
Action: State Water Board Closure Order

Global Id: T0606500514
Action Type: RESPONSE
Date: 10/15/2008
Action: Monitoring Report - Quarterly

Global Id: T0606500514
Action Type: RESPONSE
Date: 01/15/2009
Action: Monitoring Report - Quarterly

Global Id: T0606500514
Action Type: ENFORCEMENT
Date: 10/17/2006
Action: File review

Global Id: T0606500514
Action Type: ENFORCEMENT
Date: 07/29/2011
Action: Technical Correspondence / Assistance / Other

Global Id: T0606500514
Action Type: ENFORCEMENT
Date: 01/10/2012
Action: Clean Up Fund - Case Closure Review Summary Report (RSR)

Map ID
Direction
Distance
Elevation

MAP FINDINGS

Site

Database(s)

EDR ID Number
EPA ID Number

USA STATION #241 (Continued)

S100276304

LUST:

Global Id: T0606500514
Status: Open - Case Begin Date
Status Date: 01/13/1998

Global Id: T0606500514
Status: Open - Site Assessment
Status Date: 01/14/1998

Global Id: T0606500514
Status: Open - Remediation
Status Date: 10/29/2002

Global Id: T0606500514
Status: Open - Site Assessment
Status Date: 12/16/2002

Global Id: T0606500514
Status: Open - Remediation
Status Date: 02/06/2003

Global Id: T0606500514
Status: Open - Eligible for Closure
Status Date: 07/15/2013

Global Id: T0606500514
Status: Completed - Case Closed
Status Date: 01/13/2014

RIVERSIDE CO. LUST:

Name: USA STATION #241
Address: 3950 TYLER ST
City,State,Zip: RIVERSIDE, CA
Region: RIVERSIDE
Facility ID: 980035
Employee: Boltinghous-LOP
Site Closed: Referred to Water Board
Case Type: Drinking Water Aquifer affected
Facility Status: 0
Casetype Decode: An Aquifer used for Drinking Water supply has been contaminated.
Fstatus Decode: Not reported

CERS HAZ WASTE:

Name: TESORO (USA) 68195 (WRR 6369)
Address: 3950 TYLER ST
City,State,Zip: RIVERSIDE, CA 92503
Site ID: 74622
CERS ID: 10403872
CERS Description: Hazardous Waste Generator

CERS TANKS:

Name: TESORO (USA) 68195 (WRR 6369)
Address: 3950 TYLER ST
City,State,Zip: RIVERSIDE, CA 92503

Map ID
Direction
Distance
Elevation

MAP FINDINGS

Site

Database(s)

EDR ID Number
EPA ID Number

USA STATION #241 (Continued)

S100276304

Site ID: 74622
CERS ID: 10403872
CERS Description: Underground Storage Tank

CHMIRS:

Name: Not reported
Address: 3950 TYLER
City,State,Zip: RIVERSIDE, CA 92503
OES Incident Number: 099151
OES notification: Not reported
OES Date: Not reported
OES Time: Not reported
Date Completed: 25-APR-90
Property Use: 500
Agency Id Number: 33075
Agency Incident Number: 9005646
Time Notified: 132
Time Completed: 159
Surrounding Area: 500
Estimated Temperature: 65
Property Management: P
More Than Two Substances Involved?: N
Resp Agncy Personel # Of Decontaminated: 0
Responding Agency Personel # Of Injuries: 0
Responding Agency Personel # Of Fatalities: 0
Others Number Of Decontaminated: 0
Others Number Of Injuries: 0
Others Number Of Fatalities: 0
Vehicle Make/year: Not reported
Vehicle License Number: Not reported
Vehicle State: Not reported
Vehicle Id Number: Not reported
CA DOT PUC/ICC Number: Not reported
Company Name: Not reported
Reporting Officer Name/ID: CAPT. S. BENSON 06475
Report Date: 25-APR-90
Facility Telephone: 714 782-5331
Waterway Involved: Not reported
Waterway: Not reported
Spill Site: Not reported
Cleanup By: Not reported
Containment: Not reported
What Happened: Not reported
Type: Not reported
Measure: Not reported
Other: Not reported
Date/Time: Not reported
Year: 88-92
Agency: Not reported
Incident Date: 25-APR-90
Admin Agency: Not reported
Amount: Not reported
Contained: Not reported
Site Type: Not reported
E Date: 13-MAY-91
Substance: Not reported
Unknown: Not reported

Map ID
Direction
Distance
Elevation

MAP FINDINGS

Site

Database(s)

EDR ID Number
EPA ID Number

USA STATION #241 (Continued)

S100276304

Substance #2: Not reported
Substance #3: Not reported
Evacuations: Not reported
Number of Injuries: Not reported
Number of Fatalities: Not reported
#1 Pipeline: Not reported
#2 Pipeline: Not reported
#3 Pipeline: Not reported
#1 Vessel >= 300 Tons: Not reported
#2 Vessel >= 300 Tons: Not reported
#3 Vessel >= 300 Tons: Not reported
Evacs: Not reported
Injuries: Not reported
Fatafs: Not reported
Comments: Y
Description: Not reported

CORTESE:

Name: USA STATION #241
Address: 3950 TYLER ST
City,State,Zip: RIVERSIDE, CA 92503
Region: CORTESE
Envirostor Id: Not reported
Global ID: T0606500514
Site/Facility Type: LUST CLEANUP SITE
Cleanup Status: COMPLETED - CASE CLOSED
Status Date: Not reported
Site Code: Not reported
Latitude: Not reported
Longitude: Not reported
Owner: Not reported
Enf Type: Not reported
Swat R: Not reported
Flag: active
Order No: Not reported
Waste Discharge System No: Not reported
Effective Date: Not reported
Region 2: Not reported
WID Id: Not reported
Solid Waste Id No: Not reported
Waste Management Uit Name: Not reported
File Name: Active Open

CERS:

Name: TESORO (USA) 68195 (WRR 6369)
Address: 3950 TYLER ST
City,State,Zip: RIVERSIDE, CA 92503
Site ID: 74622
CERS ID: 10403872
CERS Description: Chemical Storage Facilities

Violations:

Site ID: 74622
Site Name: TESORO (USA) 68195 (WRR 6369)
Violation Date: 06-01-2016
Citation: 23 CCR 16 2665 - California Code of Regulations, Title 23, Chapter 16, Section(s) 2665

Map ID
Direction
Distance
Elevation

MAP FINDINGS

Site

Database(s)

EDR ID Number
EPA ID Number

USA STATION #241 (Continued)

S100276304

Violation Description: Failure of the overfill prevention system to meet one of the following requirements: Alert the transfer operator when the tank is 90 percent full by restricting the flow into the tank or triggering an audible and visual alarm; or Restrict delivery of flow to the tank at least 30 minutes before the tank overfills, provided the restriction occurs when the tank is filled to no more than 95 percent of capacity; and activate an audible alarm at least five minutes before the tank overfills; or Provide positive shut-off of flow to the tank when the tank is filled to no more than 95 percent of capacity; or Provide positive shut-off of flow to the tank so that none of the fittings located on the top of the tank are exposed to product due to overfilling.

Violation Notes: Returned to compliance on 06/01/2016.

Violation Division: Riverside County Department of Env Health

Violation Program: UST

Violation Source: CERS

Site ID: 74622

Site Name: TESORO (USA) 68195 (WRR 6369)

Violation Date: 11-16-2018

Citation: HSC 6.95 25505(a)(4) - California Health and Safety Code, Chapter 6.95, Section(s) 25505(a)(4)

Violation Description: Failure to provide initial and annual training to all employees in safety procedures in the event of a release or threatened release of a hazardous material or failure to document and maintain training records for a minimum of three years.

Violation Notes: Returned to compliance on 12/17/2018. No training records were available for review. Provide documentation on training being conducted for the past 1-3 years.

Violation Division: Riverside City Fire Department

Violation Program: HMRRP

Violation Source: CERS

Site ID: 74622

Site Name: TESORO (USA) 68195 (WRR 6369)

Violation Date: 07-02-2013

Citation: HSC 6.7 Multiple Sections - California Health and Safety Code, Chapter 6.7, Section(s) Multiple Sections

Violation Description: UST Program - Administration/Documentation - General

Violation Notes: Returned to compliance on 07/02/2013.

Violation Division: Riverside County Department of Env Health

Violation Program: UST

Violation Source: CERS

Site ID: 74622

Site Name: TESORO (USA) 68195 (WRR 6369)

Violation Date: 05-07-2019

Citation: 23 CCR 16 2632(c)(2)(B), 2634(d)(1)(a), 2636(f)(1) - California Code of Regulations, Title 23, Chapter 16, Section(s) 2632(c)(2)(B), 2634(d)(1)(a), 2636(f)(1)

Violation Description: Failure of the leak detection equipment to have an audible and visual alarm as required.

Violation Notes: Returned to compliance on 05/07/2019. OBSERVATION: Observed premium annular sensor (VR #420) failed to activate an audible and visual alarm when tested. CORRECTIVE ACTION: Owner/operator shall repair/replace inoperable premium annular VR #420 sensor and certify that sensor will activate an audible visual alarm when a leak is

Map ID
Direction
Distance
Elevation

MAP FINDINGS

Site

Database(s)

EDR ID Number
EPA ID Number

USA STATION #241 (Continued)

S100276304

detected. Sensor was replaced like for like at the time of inspection.
Violation Division: Riverside County Department of Env Health
Violation Program: UST
Violation Source: CERS

Site ID: 74622
Site Name: TESORO (USA) 68195 (WRR 6369)
Violation Date: 05-07-2019
Citation: 23 CCR 16 2665(b) - California Code of Regulations, Title 23, Chapter 16, Section(s) 2665(b)
Violation Description: "Failure to submit a copy of the overfill prevention equipment inspection results on the G Overfill Prevention Equipment Inspection Report FormG to the UPA within 30 days after the inspection. "
Violation Notes: Returned to compliance on 07/26/2019. OBSERVATION: An "Overfill Prevention Equipment Inspection Report Form"" was not submitted to this Department within 30 days after the completion of the test. Test results on site indicate testing was conducted on 2/15/2019. CORRECTIVE ACTION: Owner/operator shall immediately submit to this Department a complete and accurate copy of the Overfill Prevention Equipment Inspection Report Form for inspection completed on 2/15/2019. Submit Overfill prevention equipment inspection report along with all supplemental documentation (tank chart, calculations, etc.) to USTnotifications@rivco.org.

Violation Division: Riverside County Department of Env Health
Violation Program: UST
Violation Source: CERS

Site ID: 74622
Site Name: TESORO (USA) 68195 (WRR 6369)
Violation Date: 07-02-2013
Citation: 23 CCR 16 2715(c)(2) - California Code of Regulations, Title 23, Chapter 16, Section(s) 2715(c)(2)
Violation Description: Failure to comply with one or more of the following: maintain the spill bucket in good condition, containment free of debris/liquid, and/or to remove the contents of the spill bucket when a release/leak/spill was observed.
Violation Notes: Returned to compliance on 07/02/2013.

Violation Division: Riverside County Department of Env Health
Violation Program: UST
Violation Source: CERS

Site ID: 74622
Site Name: TESORO (USA) 68195 (WRR 6369)
Violation Date: 05-07-2019
Citation: 23 CCR 16 2637(f) - California Code of Regulations, Title 23, Chapter 16, Section(s) 2637(f)
Violation Description: Failure to submit a copy of the secondary containment test results on the G Secondary Containment Testing report FormG to the UPA within 30 days after the test.
Violation Notes: Returned to compliance on 07/26/2019. OBSERVATION: Secondary containment testing was conducted on 2/11/19. Observed that owner/operator failed to submit test results to the CUPA within 30 days of testing. CORRECTIVE ACTION: Owner/operator shall submit test results for secondary containment testing conducted on 2/11/19 to the CUPA within 30 days. Documents must be provided on state-approved forms. Submit SB 989 test result to USTnotifications@rivco.org.

Violation Division: Riverside County Department of Env Health

Map ID
Direction
Distance
Elevation

MAP FINDINGS

Site

Database(s)

EDR ID Number
EPA ID Number

USA STATION #241 (Continued)

S100276304

Violation Program: UST
Violation Source: CERS

Site ID: 74622
Site Name: TESORO (USA) 68195 (WRR 6369)
Violation Date: 11-16-2018
Citation: HSC 6.95 25505(c) - California Health and Safety Code, Chapter 6.95, Section(s) 25505(c)
Violation Description: Failure to have a business plan readily available to personnel of the business or the unified program facility with responsibilities for emergency response or training.
Violation Notes: Returned to compliance on 12/17/2018. No business plan was readily available on site. Obtain a copy of the business plan or have access to the plan electronically.

Violation Division: Riverside City Fire Department
Violation Program: HMRRP
Violation Source: CERS

Site ID: 74622
Site Name: TESORO (USA) 68195 (WRR 6369)
Violation Date: 06-01-2016
Citation: 23 CCR 16 2631(g), 2632(c)(2)(A) & (B) - California Code of Regulations, Title 23, Chapter 16, Section(s) 2631(g), 2632(c)(2)(A) & (B)
Violation Description: Failure of the double-walled interstitial space of the tank to be continuously monitored with an audible and visual alarm.
Violation Notes: Returned to compliance on 06/01/2016.
Violation Division: Riverside County Department of Env Health
Violation Program: UST
Violation Source: CERS

Site ID: 74622
Site Name: TESORO (USA) 68195 (WRR 6369)
Violation Date: 06-19-2014
Citation: 23 CCR 16 2715(c)(2) - California Code of Regulations, Title 23, Chapter 16, Section(s) 2715(c)(2)
Violation Description: Failure to comply with one or more of the following: maintain the spill bucket in good condition, containment free of debris/liquid, and/or to remove the contents of the spill bucket when a release/leak/spill was observed.
Violation Notes: Returned to compliance on 07/07/2014.
Violation Division: Riverside County Department of Env Health
Violation Program: UST
Violation Source: CERS

Site ID: 74622
Site Name: TESORO (USA) 68195 (WRR 6369)
Violation Date: 07-02-2013
Citation: HSC 6.7 Multiple Sections - California Health and Safety Code, Chapter 6.7, Section(s) Multiple Sections
Violation Description: UST Program - Operations/Maintenance - General
Violation Notes: Returned to compliance on 07/02/2013.
Violation Division: Riverside County Department of Env Health
Violation Program: UST
Violation Source: CERS

Site ID: 74622

Map ID
Direction
Distance
Elevation

MAP FINDINGS

Site

Database(s)

EDR ID Number
EPA ID Number

USA STATION #241 (Continued)

S100276304

Site Name: TESORO (USA) 68195 (WRR 6369)
Violation Date: 09-22-2014
Citation: HSC 6.95 Multiple - California Health and Safety Code, Chapter 6.95, Section(s) Multiple
Violation Description: Business Plan Program - Operations/Maintenance - General
Violation Notes: Returned to compliance on 01/06/2015. Secure cylinders from falling over
Violation Division: Riverside City Fire Department
Violation Program: HMRRP
Violation Source: CERS

Site ID: 74622
Site Name: TESORO (USA) 68195 (WRR 6369)
Violation Date: 05-23-2017
Citation: 23 CCR 16 2632(c)(2)(B), 2634(d)(1)(a), 2636(f)(1) - California Code of Regulations, Title 23, Chapter 16, Section(s) 2632(c)(2)(B), 2634(d)(1)(a), 2636(f)(1)
Violation Description: Failure of the leak detection equipment to have an audible and visual alarm as required.
Violation Notes: Returned to compliance on 05/23/2017.
Violation Division: Riverside County Department of Env Health
Violation Program: UST
Violation Source: CERS

Site ID: 74622
Site Name: TESORO (USA) 68195 (WRR 6369)
Violation Date: 06-19-2014
Citation: HSC 6.7 Multiple Sections - California Health and Safety Code, Chapter 6.7, Section(s) Multiple Sections
Violation Description: UST Program - Operations/Maintenance - General
Violation Notes: Returned to compliance on 07/07/2014.
Violation Division: Riverside County Department of Env Health
Violation Program: UST
Violation Source: CERS

Evaluation:
Eval General Type: Compliance Evaluation Inspection
Eval Date: 05-08-2018
Violations Found: No
Eval Type: Routine done by local agency
Eval Notes: Not reported
Eval Division: Riverside County Department of Env Health
Eval Program: HW
Eval Source: CERS

Eval General Type: Compliance Evaluation Inspection
Eval Date: 06-01-2016
Violations Found: No
Eval Type: Routine done by local agency
Eval Notes: Not reported
Eval Division: Riverside County Department of Env Health
Eval Program: HW
Eval Source: CERS

Eval General Type: Compliance Evaluation Inspection
Eval Date: 07-02-2013
Violations Found: No

Map ID
Direction
Distance
Elevation

MAP FINDINGS

Site

Database(s)

EDR ID Number
EPA ID Number

USA STATION #241 (Continued)

S100276304

Eval Type: Routine done by local agency
Eval Notes: Travel & 02
Eval Division: Riverside County Department of Env Health
Eval Program: HW
Eval Source: CERS

Eval General Type: Compliance Evaluation Inspection
Eval Date: 09-22-2014
Violations Found: Yes
Eval Type: Routine done by local agency
Eval Notes: Not reported
Eval Division: Riverside City Fire Department
Eval Program: HMRRP
Eval Source: CERS

Eval General Type: Compliance Evaluation Inspection
Eval Date: 05-23-2017
Violations Found: No
Eval Type: Routine done by local agency
Eval Notes: Not reported
Eval Division: Riverside County Department of Env Health
Eval Program: HW
Eval Source: CERS

Eval General Type: Compliance Evaluation Inspection
Eval Date: 06-09-2015
Violations Found: No
Eval Type: Routine done by local agency
Eval Notes: Not reported
Eval Division: Riverside County Department of Env Health
Eval Program: UST
Eval Source: CERS

Eval General Type: Compliance Evaluation Inspection
Eval Date: 11-16-2018
Violations Found: Yes
Eval Type: Routine done by local agency
Eval Notes: Not reported
Eval Division: Riverside City Fire Department
Eval Program: HMRRP
Eval Source: CERS

Eval General Type: Compliance Evaluation Inspection
Eval Date: 06-01-2016
Violations Found: Yes
Eval Type: Routine done by local agency
Eval Notes: Not reported
Eval Division: Riverside County Department of Env Health
Eval Program: UST
Eval Source: CERS

Eval General Type: Compliance Evaluation Inspection
Eval Date: 06-09-2015
Violations Found: No
Eval Type: Routine done by local agency
Eval Notes: Not reported
Eval Division: Riverside County Department of Env Health

Map ID
Direction
Distance
Elevation

MAP FINDINGS

Site

Database(s)

EDR ID Number
EPA ID Number

USA STATION #241 (Continued)

S100276304

Eval Program: HW
Eval Source: CERS

Eval General Type: Compliance Evaluation Inspection
Eval Date: 06-19-2014
Violations Found: No
Eval Type: Routine done by local agency
Eval Notes: Not reported
Eval Division: Riverside County Department of Env Health
Eval Program: HW
Eval Source: CERS

Eval General Type: Compliance Evaluation Inspection
Eval Date: 07-02-2013
Violations Found: Yes
Eval Type: Routine done by local agency
Eval Notes: Not reported
Eval Division: Riverside County Department of Env Health
Eval Program: UST
Eval Source: CERS

Eval General Type: Compliance Evaluation Inspection
Eval Date: 05-07-2019
Violations Found: Yes
Eval Type: Routine done by local agency
Eval Notes: Not reported
Eval Division: Riverside County Department of Env Health
Eval Program: UST
Eval Source: CERS

Eval General Type: Compliance Evaluation Inspection
Eval Date: 05-08-2018
Violations Found: No
Eval Type: Routine done by local agency
Eval Notes: Not reported
Eval Division: Riverside County Department of Env Health
Eval Program: UST
Eval Source: CERS

Eval General Type: Compliance Evaluation Inspection
Eval Date: 05-23-2017
Violations Found: Yes
Eval Type: Routine done by local agency
Eval Notes: Not reported
Eval Division: Riverside County Department of Env Health
Eval Program: UST
Eval Source: CERS

Eval General Type: Compliance Evaluation Inspection
Eval Date: 06-19-2014
Violations Found: Yes
Eval Type: Routine done by local agency
Eval Notes: Not reported
Eval Division: Riverside County Department of Env Health
Eval Program: UST
Eval Source: CERS

Map ID
Direction
Distance
Elevation

MAP FINDINGS

Site

Database(s)

EDR ID Number
EPA ID Number

USA STATION #241 (Continued)

S100276304

Coordinates:

Site ID: 74622
Facility Name: TESORO (USA) 68195 (WRR 6369)
Env Int Type Code: HWG
Program ID: 10403872
Coord Name: Not reported
Ref Point Type Desc: Unknown
Latitude: 33.914955
Longitude: -117.464363

Affiliation:

Affiliation Type Desc: CUPA District
Entity Name: Riverside Cnty Env Health
Entity Title: Not reported
Affiliation Address: 4065 County Circle Drive, Room 104
Affiliation City: Riverside
Affiliation State: CA
Affiliation Country: Not reported
Affiliation Zip: 92503
Affiliation Phone: (951) 358-5055

Affiliation Type Desc: Document Preparer
Entity Name: BELSHIRE ENVIRONMENTAL SERVICES, INC.
Entity Title: Not reported
Affiliation Address: Not reported
Affiliation City: Not reported
Affiliation State: Not reported
Affiliation Country: Not reported
Affiliation Zip: Not reported
Affiliation Phone: Not reported

Affiliation Type Desc: UST Property Owner Name
Entity Name: Tesoro Sierra Properties, LLC
Entity Title: Not reported
Affiliation Address: 19100 RIDGEWOOD PKWY, MS:TX1-022
Affiliation City: SAN ANTONIO
Affiliation State: TX
Affiliation Country: United States
Affiliation Zip: 78259
Affiliation Phone: (210) 626-4673

Affiliation Type Desc: UST Tank Operator
Entity Name: WESTERN REFINING & MARKETING, LLC
Entity Title: Not reported
Affiliation Address: 1250 W. WASHINGTON ST.
Affiliation City: TEMPE
Affiliation State: AZ
Affiliation Country: United States
Affiliation Zip: 85281
Affiliation Phone: (505) 893-2973

Affiliation Type Desc: Facility Mailing Address
Entity Name: Mailing Address
Entity Title: Not reported
Affiliation Address: 19100 RIDGEWOOD PKWY, MS: TX1-022
Affiliation City: SAN ANTONIO

Map ID
Direction
Distance
Elevation

MAP FINDINGS

Site

Database(s)

EDR ID Number
EPA ID Number

USA STATION #241 (Continued)

S100276304

Affiliation State: TX
Affiliation Country: Not reported
Affiliation Zip: 78259
Affiliation Phone: Not reported

Affiliation Type Desc: UST Tank Owner
Entity Name: TESORO SIERRA PROPERTIES, LLC
Entity Title: Not reported
Affiliation Address: 19100 RIDGEWOOD PKWY, MS:TX1-022
Affiliation City: SAN ANTONIO
Affiliation State: TX
Affiliation Country: United States
Affiliation Zip: 78259
Affiliation Phone: (210) 626-4673

Affiliation Type Desc: Environmental Contact
Entity Name: SEAN AUGUSTINE
Entity Title: Not reported
Affiliation Address: 301 E OCEAN BOULEVARD, SUITE 1600
Affiliation City: LONG BEACH
Affiliation State: CA
Affiliation Country: Not reported
Affiliation Zip: 90802
Affiliation Phone: Not reported

Affiliation Type Desc: Identification Signer
Entity Name: TERESA A. MILES
Entity Title: ENVIRONMENTAL COMPLIANCE SUPERVISOR
Affiliation Address: Not reported
Affiliation City: Not reported
Affiliation State: Not reported
Affiliation Country: Not reported
Affiliation Zip: Not reported
Affiliation Phone: Not reported

Affiliation Type Desc: Parent Corporation
Entity Name: Tesoro Refining and Marketing Company LLC
Entity Title: Not reported
Affiliation Address: Not reported
Affiliation City: Not reported
Affiliation State: Not reported
Affiliation Country: Not reported
Affiliation Zip: Not reported
Affiliation Phone: Not reported

Affiliation Type Desc: Property Owner
Entity Name: TESORO SIERRA PROPERTIES LLC
Entity Title: Not reported
Affiliation Address: 19100 RIDGEWOOD PKWY, MS: TX1-022
Affiliation City: SAN ANTONIO
Affiliation State: TX
Affiliation Country: United States
Affiliation Zip: 78259
Affiliation Phone: (210) 626-4673

Affiliation Type Desc: Legal Owner
Entity Name: TESORO SIERRA PROPERTIES LLC

Map ID
Direction
Distance
Elevation

MAP FINDINGS

Site

Database(s)

EDR ID Number
EPA ID Number

USA STATION #241 (Continued)

S100276304

Entity Title: Not reported
Affiliation Address: 19100 RIDGEWOOD PKWY, MS: TX1-022
Affiliation City: SAN ANTONIO
Affiliation State: TX
Affiliation Country: United States
Affiliation Zip: 78259
Affiliation Phone: (210) 626-4673

Affiliation Type Desc: Operator
Entity Name: WESTERN REFINING AND MARKETING, LLC
Entity Title: Not reported
Affiliation Address: Not reported
Affiliation City: Not reported
Affiliation State: Not reported
Affiliation Country: Not reported
Affiliation Zip: Not reported
Affiliation Phone: (505) 893-2973

Affiliation Type Desc: UST Permit Applicant
Entity Name: TERESA A. MILES
Entity Title: ENVIRONMENTAL COMPLIANCE SUPERVISOR
Affiliation Address: Not reported
Affiliation City: Not reported
Affiliation State: Not reported
Affiliation Country: Not reported
Affiliation Zip: Not reported
Affiliation Phone: (562) 495-6850

Name: USA STATION #241
Address: 3950 TYLER ST
City,State,Zip: RIVERSIDE, CA 92503
Site ID: 215329
CERS ID: T0606500514
CERS Description: Leaking Underground Storage Tank Cleanup Site

Affiliation:
Affiliation Type Desc: Regional Board Caseworker
Entity Name: MIGUEL OVIEDO - SANTA ANA RWQCB (REGION 8)
Entity Title: Not reported
Affiliation Address: 3737 Main Street, Suite 500
Affiliation City: RIVERSIDE
Affiliation State: CA
Affiliation Country: Not reported
Affiliation Zip: Not reported
Affiliation Phone: 9517823238

Affiliation Type Desc: Local Agency Caseworker
Entity Name: SHARON BOLTINGHOUSE - RIVERSIDE COUNTY LOP
Entity Title: Not reported
Affiliation Address: 3880 LEMON ST SUITE 200
Affiliation City: RIVERSIDE
Affiliation State: CA
Affiliation Country: Not reported
Affiliation Zip: Not reported
Affiliation Phone: 9519558980

Map ID
 Direction
 Distance
 Elevation

MAP FINDINGS

Site

Database(s)

EDR ID Number
 EPA ID Number

D59 **USA GAS #241**
NNE **3950 TYLER AVE**
< 1/8 **RIVERSIDE, CA 92503**
0.120 mi.
636 ft. **Site 11 of 11 in cluster D**

UST **U004271341**
N/A

Relative:
Higher
Actual:
741 ft.

UST CLOSURE:
 Name: USA GAS #241
 Address: 3950 TYLER AVE
 City,State,Zip: RIVERSIDE, CA 92503
 Claim Number: Claim No. 12957
 Type: Closure Denials and Approved Orders
 Deadline Date: 1/20/2014
 Documents: 3950 Tyler Ave, Riverside, CA 92503Notice PDF Download , 3950 Tyler Ave, Riverside, CA 92503Exec Draft Order PDF Download , 3950 Tyler Ave, Riverside, CA 92503Final Closure Summary PDF Download
 Comments: Not reported
 Comments URL: Not reported
 Response: Not reported
 Response URL: Not reported
 Comments2: Not reported
 Comments2 URL: Not reported
 Response2: Not reported
 Response2 URL: Not reported
 Closure: WQO 2014-0031-UST (03/07/2014) PDF Download
 Closure URL: https://geotracker.waterboards.ca.gov/regulators/deliverable_documents/3438479363/12957_WQO-2014-0031-UST.pdf
 Uniform: WQO 2014-0031-UST (03/07/2014)Uniform Closure Letter (10/27/2017) PDF Download
 Uniform URL: https://geotracker.waterboards.ca.gov/regulators/deliverable_documents/4911608636/12957_NFA.pdf

J60 **ABC**
North **10330 HOLE AVE UNIT B-9**
< 1/8 **RIVERSIDE, CA 92505**
0.125 mi.
659 ft. **Site 1 of 2 in cluster J**

SWRCY **S112161931**
N/A

Relative:
Higher
Actual:
736 ft.

SWRCY:
 Name: ABC
 Address: 10330 HOLE AVE UNIT B-9
 City,State,Zip: RIVERSIDE, CA 92505
 Reg Id: 149762
 Cert Id: RC149762.001
 Mailing Address: 16957 Old Lake Rd
 Mailing City: Riverside
 Mailing State: CA
 Mailing Zip Code: 92503
 Website: Not reported
 Email: riversabcrecycling@att.net
 Phone Number: (951) 588-6990
 Rural: N
 Operation Begin Date: 06/11/2012
 Aluminium: Y
 Glass: Y
 Plastic: Y
 Bimetal: Y
 Hours of Operation: Mon - Fri 9:00 am - 5:00 pm; Sat 9:00 am - 4:00 pm; Sun Closed
 Organization ID: 149762
 Organization Name: ABC

Map ID
 Direction
 Distance
 Elevation

MAP FINDINGS

Site

Database(s)

EDR ID Number
 EPA ID Number

G61
ESE
1/8-1/4
0.132 mi.
695 ft.

TEXACO SERVICE STATION
10300 MAGNOLIA AVE
RIVERSIDE, CA 92503

Site 6 of 8 in cluster G

LUST **S101590076**
SWEEPS UST **N/A**
CA FID UST
HIST CORTESE

Relative:
Higher

LUST REG 8:

Actual:
744 ft.

Name:	TEXACO SERVICE STATION
Address:	10300 MAGNOLIA AVE
City:	RIVERSIDE
Region:	8
County:	Riverside
Regional Board:	Santa Ana Region
Facility Status:	Case Closed
Case Number:	083302647T
Local Case Num:	950138
Case Type:	Aquifer affected
Substance:	Gasoline
Qty Leaked:	Not reported
Abate Method:	Excavate and Dispose - remove contaminated soil and dispose in approved site
Cross Street:	TYLER
Enf Type:	Not reported
Funding:	Not reported
How Discovered:	Other Means
How Stopped:	Not reported
Leak Cause:	Not reported
Leak Source:	UNK
Global ID:	T0606500420
How Stopped Date:	Not reported
Enter Date:	4/20/1995
Date Confirmation of Leak Began:	Not reported
Date Preliminary Assessment Began:	2/6/1995
Discover Date:	2/1/1995
Enforcement Date:	Not reported
Close Date:	2/4/1998
Date Prelim Assessment Workplan Submitted:	Not reported
Date Pollution Characterization Began:	Not reported
Date Remediation Plan Submitted:	4/10/1995
Date Remedial Action Underway:	11/13/1995
Date Post Remedial Action Monitoring:	2/15/1996
Enter Date:	4/20/1995
GW Qualifies:	Not reported
Soil Qualifies:	Not reported
Operator:	Not reported
Facility Contact:	Not reported
Interim:	Not reported
Oversite Program:	LUST
Latitude:	33.9116975
Longitude:	-117.4611912
MTBE Date:	3/22/1996
Max MTBE GW:	110
MTBE Concentration:	1
Max MTBE Soil:	Not reported
MTBE Fuel:	1
MTBE Tested:	MTBE Detected. Site tested for MTBE & MTBE detected
MTBE Class:	Not reported
Staff:	RS
Staff Initials:	UNK

Map ID
Direction
Distance
Elevation

MAP FINDINGS

Site

Database(s)

EDR ID Number
EPA ID Number

TEXACO SERVICE STATION (Continued)

S101590076

Lead Agency: Local Agency
Local Agency: 33000L
Hydr Basin #: UPPER SANTA ANA VALL
Beneficial: Not reported
Priority: Not reported
Cleanup Fund Id: Not reported
Work Suspended: Not reported
Summary: DISCOVERED DURING ASSESSMENT; LEASE TERMINATES EARLY 1996-ASSESSMENT ON-GOING.
GROUNDWATER MONITORING WELLS INSTALLED.

SWEEPS UST:

Name: TEXACO STATION
Address: 10300 MAGNOLIA AVE
City: RIVERSIDE
Status: Active
Comp Number: 24141
Number: 1
Board Of Equalization: 44-000217
Referral Date: 11-19-92
Action Date: 11-19-92
Created Date: 02-29-88
Owner Tank Id: 000480
SWRCB Tank Id: 33-000-024141-000001
Tank Status: A
Capacity: 6000
Active Date: 11-19-92
Tank Use: M.V. FUEL
STG: P
Content: REG UNLEADED
Number Of Tanks: 4

Name: TEXACO STATION
Address: 10300 MAGNOLIA AVE
City: RIVERSIDE
Status: Active
Comp Number: 24141
Number: 1
Board Of Equalization: 44-000217
Referral Date: 11-19-92
Action Date: 11-19-92
Created Date: 02-29-88
Owner Tank Id: 000480
SWRCB Tank Id: 33-000-024141-000002
Tank Status: A
Capacity: 8000
Active Date: 11-19-92
Tank Use: M.V. FUEL
STG: P
Content: REG UNLEADED
Number Of Tanks: Not reported

Name: TEXACO STATION
Address: 10300 MAGNOLIA AVE
City: RIVERSIDE
Status: Active
Comp Number: 24141
Number: 1

Map ID
Direction
Distance
Elevation

MAP FINDINGS

Site

Database(s)

EDR ID Number
EPA ID Number

TEXACO SERVICE STATION (Continued)

S101590076

Board Of Equalization: 44-000217
Referral Date: 11-19-92
Action Date: 11-19-92
Created Date: 02-29-88
Owner Tank Id: 000480
SWRCB Tank Id: 33-000-024141-000003
Tank Status: A
Capacity: 10000
Active Date: 11-19-92
Tank Use: M.V. FUEL
STG: P
Content: LEADED
Number Of Tanks: Not reported

Name: TEXACO STATION
Address: 10300 MAGNOLIA AVE
City: RIVERSIDE
Status: Active
Comp Number: 24141
Number: 1
Board Of Equalization: 44-000217
Referral Date: 11-19-92
Action Date: 11-19-92
Created Date: 02-29-88
Owner Tank Id: 000480
SWRCB Tank Id: 33-000-024141-000004
Tank Status: A
Capacity: 1000
Active Date: 11-19-92
Tank Use: OIL
STG: W
Content: WASTE OIL
Number Of Tanks: Not reported

CA FID UST:

Facility ID: 33003668
Regulated By: UTNKA
Regulated ID: 00024141
Cortese Code: Not reported
SIC Code: Not reported
Facility Phone: 7146871080
Mail To: Not reported
Mailing Address: P O BOX 7812
Mailing Address 2: Not reported
Mailing City,St,Zip: RIVERSIDE 92505
Contact: Not reported
Contact Phone: Not reported
DUNs Number: Not reported
NPDES Number: Not reported
EPA ID: Not reported
Comments: Not reported
Status: Active

HIST CORTESE:

edr_fname: TEXACO SERVICE STATION
edr_fadd1: 10300

Map ID
Direction
Distance
Elevation

MAP FINDINGS

Site

Database(s)

EDR ID Number
EPA ID Number

TEXACO SERVICE STATION (Continued)

S101590076

City,State,Zip: RIVERSIDE, CA 92503
Region: CORTESE
Facility County Code: 33
Reg By: LTNKA
Reg Id: 083302647T

G62
ESE
1/8-1/4
0.132 mi.
695 ft.

EXXON SERVICE STATION
10300 MAGNOLIA
RIVERSIDE, CA 92505

HIST UST **U001576425**
N/A

Site 7 of 8 in cluster G

Relative:
Higher

HIST UST:

Actual:
744 ft.

Name: EXXON SERVICE STATION
Address: 10300 MAGNOLIA
City,State,Zip: RIVERSIDE, CA 92505
File Number: 0001F653
URL: <http://geotracker.waterboards.ca.gov/ustpdfs/pdf/0001F653.pdf>
Region: STATE
Facility ID: 00000024141
Facility Type: Gas Station
Other Type: Not reported
Contact Name: BILL KING
Telephone: 7146871080
Owner Name: EXXON COMPANY U.S.A.
Owner Address: 16945 NORTH CHASE BLVD
Owner City,St,Zip: HOUSTON, TX 77210
Total Tanks: 0004

Tank Num: 001
Container Num: 1
Year Installed: 1970
Tank Capacity: 00006000
Tank Used for: PRODUCT
Type of Fuel: PREMIUM
Container Construction Thickness: Not reported
Leak Detection: Stock Inventor

Tank Num: 002
Container Num: 2
Year Installed: 1970
Tank Capacity: 00008000
Tank Used for: PRODUCT
Type of Fuel: UNLEADED
Container Construction Thickness: Not reported
Leak Detection: Stock Inventor

Tank Num: 003
Container Num: 3
Year Installed: 1970
Tank Capacity: 00010000
Tank Used for: PRODUCT
Type of Fuel: REGULAR
Container Construction Thickness: Not reported
Leak Detection: Stock Inventor

Tank Num: 004
Container Num: 4

Map ID
Direction
Distance
Elevation

MAP FINDINGS

Site

Database(s)

EDR ID Number
EPA ID Number

EXXON SERVICE STATION (Continued)

U001576425

Year Installed: 1970
Tank Capacity: 00001000
Tank Used for: WASTE
Type of Fuel: WASTE OIL
Container Construction Thickness: Not reported
Leak Detection: Stock Inventor

Click here for Geo Tracker PDF:

**G63
ESE
1/8-1/4
0.132 mi.
695 ft.**

**TEXACO MAGNOLIA
10300 MAGNOLIA AVE
RIVERSIDE, CA 92505
Site 8 of 8 in cluster G**

**LUST S103620913
Cortese N/A
CERS**

**Relative:
Higher**

LUST:

**Actual:
744 ft.**

Name: TEXACO MAGNOLIA
Address: 10300 MAGNOLIA AVE
City,State,Zip: RIVERSIDE, CA 92505
Lead Agency: RIVERSIDE COUNTY LOP
Case Type: LUST Cleanup Site
Geo Track: http://geotracker.waterboards.ca.gov/profile_report.asp?global_id=T0606500420
Global Id: T0606500420
Latitude: 33.9111930080172
Longitude: -117.461666119049
Status: Completed - Case Closed
Status Date: 02/04/1998
Case Worker: SCB
RB Case Number: 083302647T
Local Agency: RIVERSIDE COUNTY LOP
File Location: Local Agency Warehouse
Local Case Number: 95138
Potential Media Affect: Aquifer used for drinking water supply
Potential Contaminants of Concern: Gasoline
Site History: Not reported

LUST:

Global Id: T0606500420
Contact Type: Regional Board Caseworker
Contact Name: ROSE SCOTT
Organization Name: SANTA ANA RWQCB (REGION 8)
Address: 3737 MAIN STREET, SUITE 500
City: RIVERSIDE
Email: rose.scott@waterboards.ca.gov
Phone Number: 9513206375

Global Id: T0606500420
Contact Type: Local Agency Caseworker
Contact Name: SHARON BOLTINGHOUSE
Organization Name: RIVERSIDE COUNTY LOP
Address: 3880 LEMON ST SUITE 200
City: RIVERSIDE
Email: sbolting@rivco.org
Phone Number: 9519558980

LUST:

Global Id: T0606500420
Action Type: Other

Map ID
Direction
Distance
Elevation

MAP FINDINGS

Site

Database(s)

EDR ID Number
EPA ID Number

TEXACO MAGNOLIA (Continued)

S103620913

Date: 02/01/1995
Action: Leak Discovery

Global Id: T0606500420
Action Type: REMEDIATION
Date: 04/10/1995
Action: Excavation

Global Id: T0606500420
Action Type: RESPONSE
Date: 12/04/1995
Action: Preliminary Site Assessment Report

Global Id: T0606500420
Action Type: RESPONSE
Date: 01/24/1996
Action: Soil and Water Investigation Report

Global Id: T0606500420
Action Type: Other
Date: 02/01/1995
Action: Leak Reported

Global Id: T0606500420
Action Type: ENFORCEMENT
Date: 02/03/1998
Action: File review - #RCDEH Upload Site File 10/21/2015

Global Id: T0606500420
Action Type: ENFORCEMENT
Date: 10/09/1997
Action: LOP Case Closure Summary to RB

Global Id: T0606500420
Action Type: ENFORCEMENT
Date: 02/04/1998
Action: Closure/No Further Action Letter - #RCDEH0204

LUST:

Global Id: T0606500420
Status: Open - Case Begin Date
Status Date: 02/01/1995

Global Id: T0606500420
Status: Open - Site Assessment
Status Date: 02/15/1995

Global Id: T0606500420
Status: Open - Remediation
Status Date: 04/10/1995

Global Id: T0606500420
Status: Open - Verification Monitoring
Status Date: 02/15/1996

Global Id: T0606500420
Status: Completed - Case Closed

Map ID
Direction
Distance
Elevation

MAP FINDINGS

Site

Database(s)

EDR ID Number
EPA ID Number

TEXACO MAGNOLIA (Continued)

S103620913

Status Date: 02/04/1998

RIVERSIDE CO. LUST:

Name: TEXACO MAGNOLIA
Address: 10300 MAGNOLIA AVE
City,State,Zip: RIVERSIDE, CA
Region: RIVERSIDE
Facility ID: 95138
Employee: Boltinghous-LOP
Site Closed: Yes
Case Type: Drinking Water Aquifer affected
Facility Status: closed/action completed
Casetype Decode: An Aquifer used for Drinking Water supply has been contaminated.
Fstatus Decode: Closed/Action completed

CORTESE:

Name: TEXACO MAGNOLIA
Address: 10300 MAGNOLIA AVE
City,State,Zip: RIVERSIDE, CA 92505
Region: CORTESE
Envirostor Id: Not reported
Global ID: T0606500420
Site/Facility Type: LUST CLEANUP SITE
Cleanup Status: COMPLETED - CASE CLOSED
Status Date: Not reported
Site Code: Not reported
Latitude: Not reported
Longitude: Not reported
Owner: Not reported
Enf Type: Not reported
Swat R: Not reported
Flag: active
Order No: Not reported
Waste Discharge System No: Not reported
Effective Date: Not reported
Region 2: Not reported
WID Id: Not reported
Solid Waste Id No: Not reported
Waste Management Uit Name: Not reported
File Name: Active Open

CERS:

Name: TEXACO MAGNOLIA
Address: 10300 MAGNOLIA AVE
City,State,Zip: RIVERSIDE, CA 92505
Site ID: 222682
CERS ID: T0606500420
CERS Description: Leaking Underground Storage Tank Cleanup Site

Affiliation:

Affiliation Type Desc: Local Agency Caseworker
Entity Name: SHARON BOLTINGHOUSE - RIVERSIDE COUNTY LOP
Entity Title: Not reported
Affiliation Address: 3880 LEMON ST SUITE 200
Affiliation City: RIVERSIDE

Map ID
Direction
Distance
Elevation

MAP FINDINGS

Site

Database(s)

EDR ID Number
EPA ID Number

TEXACO MAGNOLIA (Continued)

S103620913

Affiliation State: CA
Affiliation Country: Not reported
Affiliation Zip: Not reported
Affiliation Phone: 9519558980

Affiliation Type Desc: Regional Board Caseworker
Entity Name: ROSE SCOTT - SANTA ANA RWQCB (REGION 8)
Entity Title: Not reported
Affiliation Address: 3737 MAIN STREET, SUITE 500
Affiliation City: RIVERSIDE
Affiliation State: CA
Affiliation Country: Not reported
Affiliation Zip: Not reported
Affiliation Phone: 9513206375

H64
ESE
1/8-1/4
0.137 mi.
721 ft.

PNS BIG LOTS #4001
3730 TYLER ST
RIVERSIDE, CA 92503
Site 4 of 5 in cluster H

RCRA NonGen / NLR **1024841442**
CAL000391093

Relative:
Higher
Actual:
743 ft.

RCRA NonGen / NLR:
Date form received by agency: 2013-11-07 00:00:00.0
Facility name: PNS BIG LOTS #4001
Facility address: 3730 TYLER ST
RIVERSIDE, CA 92503
EPA ID: CAL000391093
Mailing address: 300 PHILLIPI RD
COLUMBUS, OH 43228-1310
Contact: DENA FERARU
Contact address: 300 PHILLIPI RD.
COLUMBUS, OH 43228-5311
Contact country: Not reported
Contact telephone: 614-278-2708
Contact email: DFERARU@BIGLOTS.COM
EPA Region: 09
Classification: Non-Generator
Description: Handler: Non-Generators do not presently generate hazardous waste

Owner/Operator Summary:
Owner/operator name: DENA FERARU
Owner/operator address: 300 PHILLIPI RD.
COLUMBUS, OH 43228
Owner/operator country: Not reported
Owner/operator telephone: 614-278-2708
Owner/operator email: Not reported
Owner/operator fax: Not reported
Owner/operator extension: Not reported
Legal status: Other
Owner/Operator Type: Operator
Owner/Op start date: Not reported
Owner/Op end date: Not reported

Owner/operator name: PNS STORES INC
Owner/operator address: 300 PHILLIPI RD
COLUMBUS, OH 43228

Map ID
 Direction
 Distance
 Elevation

MAP FINDINGS

Site

Database(s)

EDR ID Number
 EPA ID Number

PNS BIG LOTS #4001 (Continued)

1024841442

Owner/operator country: Not reported
 Owner/operator telephone: 614-278-6800
 Owner/operator email: Not reported
 Owner/operator fax: Not reported
 Owner/operator extension: Not reported
 Legal status: Other
 Owner/Operator Type: Owner
 Owner/Op start date: Not reported
 Owner/Op end date: Not reported

Handler Activities Summary:

U.S. importer of hazardous waste: No
 Mixed waste (haz. and radioactive): No
 Recycler of hazardous waste: No
 Transporter of hazardous waste: No
 Treater, storer or disposer of HW: No
 Underground injection activity: No
 On-site burner exemption: No
 Furnace exemption: No
 Used oil fuel burner: No
 Used oil processor: No
 User oil refiner: No
 Used oil fuel marketer to burner: No
 Used oil Specification marketer: No
 Used oil transfer facility: No
 Used oil transporter: No

Violation Status: No violations found

**H65
 ESE
 1/8-1/4
 0.137 mi.
 721 ft.**

**PNS BIG LOTS #4001
 3730 TYLER ST
 RIVERSIDE, CA 92503
 Site 5 of 5 in cluster H**

**CERS HAZ WASTE
 HAZNET
 CERS
 HWTS**

**S118234415
 N/A**

**Relative:
 Higher
 Actual:
 743 ft.**

CERS HAZ WASTE:
 Name: BIG LOTS RIVERSIDE 4001
 Address: 3730 TYLER ST
 City,State,Zip: RIVERSIDE, CA 92503
 Site ID: 98704
 CERS ID: 10595068
 CERS Description: Hazardous Waste Generator

HAZNET:

Name: PNS BIG LOTS #4001
 Address: 3730 TYLER ST
 Address 2: Not reported
 City,State,Zip: RIVERSIDE, CA 430817651
 Contact: WILLIS ARRINGTON
 Telephone: 6142782708
 Mailing Name: Not reported
 Mailing Address: 4900 EAST DUBLIN GRANVILLE ROAD

Year: 2019
 Gepaid: CAL000391093
 TSD EPA ID: CAD008364432
 CA Waste Code: 331 - Off-specification, aged or surplus organics
 Disposal Method: H141 - Storage, Bulking, And/Or Transfer Off Site--No

Map ID
Direction
Distance
Elevation

MAP FINDINGS

Site

Database(s)

EDR ID Number
EPA ID Number

PNS BIG LOTS #4001 (Continued)

S118234415

Tons:	Treatment/Reovery (H010-H129) Or (H131-H135) 0.10550
Year:	2019
Gepaid:	CAL000391093
TSD EPA ID:	NVD980895338
CA Waste Code:	331 - Off-specification, aged or surplus organics
Disposal Method:	H141 - Storage, Bulking, And/Or Transfer Off Site--No Treatment/Reovery (H010-H129) Or (H131-H135)
Tons:	0.04900
Year:	2019
Gepaid:	CAL000391093
TSD EPA ID:	CAD044429835
CA Waste Code:	331 - Off-specification, aged or surplus organics
Disposal Method:	H141 - Storage, Bulking, And/Or Transfer Off Site--No Treatment/Reovery (H010-H129) Or (H131-H135)
Tons:	0.04950
Year:	2019
Gepaid:	CAL000391093
TSD EPA ID:	CAD008364432
CA Waste Code:	791 - Liquids with pH <= 2
Disposal Method:	H141 - Storage, Bulking, And/Or Transfer Off Site--No Treatment/Reovery (H010-H129) Or (H131-H135)
Tons:	0.00050
Year:	2019
Gepaid:	CAL000391093
TSD EPA ID:	CAD008364432
CA Waste Code:	181 - Other inorganic solid waste
Disposal Method:	H141 - Storage, Bulking, And/Or Transfer Off Site--No Treatment/Reovery (H010-H129) Or (H131-H135)
Tons:	0.00300
Year:	2019
Gepaid:	CAL000391093
TSD EPA ID:	CAD044429835
CA Waste Code:	122 - Alkaline solution without metals pH >= 12.5
Disposal Method:	H141 - Storage, Bulking, And/Or Transfer Off Site--No Treatment/Reovery (H010-H129) Or (H131-H135)
Tons:	0.01200
Year:	2019
Gepaid:	CAL000391093
TSD EPA ID:	CAD008364432
CA Waste Code:	141 - Off-specification, aged or surplus inorganics
Disposal Method:	H141 - Storage, Bulking, And/Or Transfer Off Site--No Treatment/Reovery (H010-H129) Or (H131-H135)
Tons:	0.01100
Year:	2018
Gepaid:	CAL000391093
TSD EPA ID:	CAD008364432
CA Waste Code:	331 - Off-specification, aged or surplus organics
Disposal Method:	H141 - Storage, Bulking, And/Or Transfer Off Site--No Treatment/Reovery (H010-H129) Or (H131-H135)

Map ID
Direction
Distance
Elevation

MAP FINDINGS

Site

Database(s)

EDR ID Number
EPA ID Number

PNS BIG LOTS #4001 (Continued)

S118234415

Tons: 0.07050

Year: 2018
Gepaid: CAL000391093
TSD EPA ID: NVD980895338
CA Waste Code: 331 - Off-specification, aged or surplus organics
Disposal Method: H141 - Storage, Bulking, And/Or Transfer Off Site--No Treatment/Reovery (H010-H129) Or (H131-H135)

Tons: 0.01050

Year: 2018
Gepaid: CAL000391093
TSD EPA ID: CAD008364432
CA Waste Code: 181 - Other inorganic solid waste
Disposal Method: H141 - Storage, Bulking, And/Or Transfer Off Site--No Treatment/Reovery (H010-H129) Or (H131-H135)

Tons: 0.00300

[Click this hyperlink](#) while viewing on your computer to access 22 additional CA HAZNET: record(s) in the EDR Site Report.

Additional Info:

Year: 2015
Gen EPA ID: CAL000391093

Shipment Date: 20151008
Creation Date: 1/5/2016 22:35:46
Receipt Date: 20151014
Manifest ID: 001132951PSC
Trans EPA ID: CAD008364432
Trans Name: RHO CHEM LLC
Trans 2 EPA ID: CAD983649880
Trans 2 Name: PSC ENVIRONMENTAL SERVICES OF POMONA LP
TSD EPA ID: CAD008364432
Trans Name: RHO CHEM LLC
TSD EPA Alt ID: Not reported
TSD EPA Alt Name: Not reported
CA Waste Code: 331 - Off-specification, aged, or surplus organics
RCRA Code: D001
Disposal Method: H141 - Storage, Bulking, And/Or Transfer Off Site--No Treatment/Reovery (H010-H129) Or (H131-H135)

Quantity Tons: 0.006
Waste Quantity: 12
Quantity Unit: P
Additional Code 1: Not reported
Additional Code 2: Not reported
Additional Code 3: Not reported
Additional Code 4: Not reported
Additional Code 5: Not reported

Shipment Date: 20151008
Creation Date: 1/5/2016 22:35:46
Receipt Date: 20151014
Manifest ID: 001132951PSC
Trans EPA ID: CAD008364432
Trans Name: RHO CHEM LLC

Map ID
Direction
Distance
Elevation

MAP FINDINGS

Site

Database(s)

EDR ID Number
EPA ID Number

PNS BIG LOTS #4001 (Continued)

S118234415

Trans 2 EPA ID: CAD983649880
Trans 2 Name: PSC ENVIRONMENTAL SERVICES OF POMONA LP
TSDf EPA ID: CAD008364432
Trans Name: RHO CHEM LLC
TSDf Alt EPA ID: Not reported
TSDf Alt Name: Not reported
CA Waste Code: 135 - Unspecified aqueous solution
RCRA Code: D001
Disposal Method: H141 - Storage, Bulking, And/Or Transfer Off Site--No Treatment/Reovery (H010-H129) Or (H131-H135)

Quantity Tons: 0.0065
Waste Quantity: 13
Quantity Unit: P
Additional Code 1: Not reported
Additional Code 2: Not reported
Additional Code 3: Not reported
Additional Code 4: Not reported
Additional Code 5: Not reported

Shipment Date: 20151008
Creation Date: 1/5/2016 22:35:46
Receipt Date: 20151014
Manifest ID: 001132951PSC
Trans EPA ID: CAD008364432
Trans Name: RHO CHEM LLC
Trans 2 EPA ID: CAD983649880
Trans 2 Name: PSC ENVIRONMENTAL SERVICES OF POMONA LP
TSDf EPA ID: CAD008364432
Trans Name: RHO CHEM LLC
TSDf Alt EPA ID: Not reported
TSDf Alt Name: Not reported
CA Waste Code: 181 - Other inorganic solid waste Organics
RCRA Code: D009
Disposal Method: H141 - Storage, Bulking, And/Or Transfer Off Site--No Treatment/Reovery (H010-H129) Or (H131-H135)

Quantity Tons: 0.0095
Waste Quantity: 19
Quantity Unit: P
Additional Code 1: Not reported
Additional Code 2: Not reported
Additional Code 3: Not reported
Additional Code 4: Not reported
Additional Code 5: Not reported

Shipment Date: 20151008
Creation Date: 1/5/2016 22:35:46
Receipt Date: 20151014
Manifest ID: 001132951PSC
Trans EPA ID: CAD008364432
Trans Name: RHO CHEM LLC
Trans 2 EPA ID: CAD983649880
Trans 2 Name: PSC ENVIRONMENTAL SERVICES OF POMONA LP
TSDf EPA ID: CAD008364432
Trans Name: RHO CHEM LLC
TSDf Alt EPA ID: Not reported
TSDf Alt Name: Not reported
CA Waste Code: 331 - Off-specification, aged, or surplus organics

Map ID
Direction
Distance
Elevation

MAP FINDINGS

Site

Database(s)

EDR ID Number
EPA ID Number

PNS BIG LOTS #4001 (Continued)

S118234415

RCRA Code:	D016
Disposal Method:	H141 - Storage, Bulking, And/Or Transfer Off Site--No Treatment/Reovery (H010-H129) Or (H131-H135)
Quantity Tons:	0.0225
Waste Quantity:	45
Quantity Unit:	P
Additional Code 1:	Not reported
Additional Code 2:	Not reported
Additional Code 3:	Not reported
Additional Code 4:	Not reported
Additional Code 5:	Not reported
Shipment Date:	20150402
Creation Date:	6/25/2015 22:15:51
Receipt Date:	20150408
Manifest ID:	000988954PSC
Trans EPA ID:	CAD008364432
Trans Name:	RHO CHEM LLC
Trans 2 EPA ID:	CAD983649880
Trans 2 Name:	PSC ENVIRONMENTAL SERVICES OF POMONA LP
TSDf EPA ID:	CAD008364432
Trans Name:	RHO CHEM LLC
TSDf Alt EPA ID:	Not reported
TSDf Alt Name:	Not reported
CA Waste Code:	331 - Off-specification, aged, or surplus organics
RCRA Code:	D016
Disposal Method:	H141 - Storage, Bulking, And/Or Transfer Off Site--No Treatment/Reovery (H010-H129) Or (H131-H135)
Quantity Tons:	0.0375
Waste Quantity:	75
Quantity Unit:	P
Additional Code 1:	Not reported
Additional Code 2:	Not reported
Additional Code 3:	Not reported
Additional Code 4:	Not reported
Additional Code 5:	Not reported
Shipment Date:	20150402
Creation Date:	6/25/2015 22:15:51
Receipt Date:	20150408
Manifest ID:	000988954PSC
Trans EPA ID:	CAD008364432
Trans Name:	RHO CHEM LLC
Trans 2 EPA ID:	CAD983649880
Trans 2 Name:	PSC ENVIRONMENTAL SERVICES OF POMONA LP
TSDf EPA ID:	CAD008364432
Trans Name:	RHO CHEM LLC
TSDf Alt EPA ID:	Not reported
TSDf Alt Name:	Not reported
CA Waste Code:	331 - Off-specification, aged, or surplus organics
RCRA Code:	D035
Disposal Method:	H061 - Fuel Blending Prior To Energy Recovery At Another Site
Quantity Tons:	0.002
Waste Quantity:	4
Quantity Unit:	P
Additional Code 1:	D018
Additional Code 2:	D007

Map ID
Direction
Distance
Elevation

MAP FINDINGS

Site

Database(s)

EDR ID Number
EPA ID Number

PNS BIG LOTS #4001 (Continued)

S118234415

Additional Code 3:	D005
Additional Code 4:	D001
Additional Code 5:	Not reported
Shipment Date:	20150402
Creation Date:	6/25/2015 22:15:51
Receipt Date:	20150408
Manifest ID:	000988954PSC
Trans EPA ID:	CAD008364432
Trans Name:	RHO CHEM LLC
Trans 2 EPA ID:	CAD983649880
Trans 2 Name:	PSC ENVIRONMENTAL SERVICES OF POMONA LP
TSDF EPA ID:	CAD008364432
Trans Name:	RHO CHEM LLC
TSDF Alt EPA ID:	Not reported
TSDF Alt Name:	Not reported
CA Waste Code:	331 - Off-specification, aged, or surplus organics
RCRA Code:	D001
Disposal Method:	H141 - Storage, Bulking, And/Or Transfer Off Site--No Treatment/Reovery (H010-H129) Or (H131-H135)
Quantity Tons:	0.0015
Waste Quantity:	3
Quantity Unit:	P
Additional Code 1:	Not reported
Additional Code 2:	Not reported
Additional Code 3:	Not reported
Additional Code 4:	Not reported
Additional Code 5:	Not reported
Additional Info:	
Year:	2017
Gen EPA ID:	CAL000391093
Shipment Date:	20171003
Creation Date:	6/29/2018 18:30:18
Receipt Date:	20171010
Manifest ID:	001665219PSC
Trans EPA ID:	MNS000110924
Trans Name:	STERICYCLE SPECIALTY WASTE SOLUTIONS INC
Trans 2 EPA ID:	CAR000217554
Trans 2 Name:	CRUZ CONTAINERS LOGISTICS INC
TSDF EPA ID:	CAD008364432
Trans Name:	RHO CHEM LLC
TSDF Alt EPA ID:	Not reported
TSDF Alt Name:	Not reported
CA Waste Code:	331 - Off-specification, aged, or surplus organics
RCRA Code:	D001
Disposal Method:	H141 - Storage, Bulking, And/Or Transfer Off Site--No Treatment/Reovery (H010-H129) Or (H131-H135)
Quantity Tons:	0.0005
Waste Quantity:	1
Quantity Unit:	P
Additional Code 1:	Not reported
Additional Code 2:	Not reported
Additional Code 3:	Not reported
Additional Code 4:	Not reported
Additional Code 5:	Not reported

Map ID
Direction
Distance
Elevation

MAP FINDINGS

Site

Database(s)

EDR ID Number
EPA ID Number

PNS BIG LOTS #4001 (Continued)

S118234415

Shipment Date: 20171003
Creation Date: 6/29/2018 18:30:18
Receipt Date: 20171010
Manifest ID: 001665219PSC
Trans EPA ID: MNS000110924
Trans Name: STERICYCLE SPECIALTY WASTE SOLUTIONS INC
Trans 2 EPA ID: CAR000217554
Trans 2 Name: CRUZ CONTAINERS LOGISTICS INC
TSDf EPA ID: CAD008364432
Trans Name: RHO CHEM LLC
TSDf Alt EPA ID: Not reported
TSDf Alt Name: Not reported
CA Waste Code: - Not reported
RCRA Code: Not reported
Disposal Method: H141 - Storage, Bulking, And/Or Transfer Off Site--No Treatment/Reovery (H010-H129) Or (H131-H135)

Quantity Tons: Not reported
Waste Quantity: Not reported
Quantity Unit: Not reported
Additional Code 1: Not reported
Additional Code 2: Not reported
Additional Code 3: Not reported
Additional Code 4: Not reported
Additional Code 5: Not reported

Shipment Date: 20171003
Creation Date: Not reported
Receipt Date: Not reported
Manifest ID: 001665219PSC
Trans EPA ID: MNS000110924
Trans Name: STERICYCLE SPECIALTY WASTE SOLUTIONS INC
Trans 2 EPA ID: CAR000217554
Trans 2 Name: CRUZ CONTAINERS LOGISTICS INC
TSDf EPA ID: CAD008364432
Trans Name: RHO CHEM LLC
TSDf Alt EPA ID: Not reported
TSDf Alt Name: Not reported
CA Waste Code: - Not reported
RCRA Code: Not reported
Disposal Method: H141 - Storage, Bulking, And/Or Transfer Off Site--No Treatment/Reovery (H010-H129) Or (H131-H135)

Quantity Tons: Not reported
Waste Quantity: Not reported
Quantity Unit: Not reported
Additional Code 1: Not reported
Additional Code 2: Not reported
Additional Code 3: Not reported
Additional Code 4: Not reported
Additional Code 5: Not reported

Shipment Date: 20171003
Creation Date: Not reported
Receipt Date: Not reported
Manifest ID: 001665219PSC
Trans EPA ID: MNS000110924
Trans Name: STERICYCLE SPECIALTY WASTE SOLUTIONS INC
Trans 2 EPA ID: CAR000217554

Map ID
Direction
Distance
Elevation

MAP FINDINGS

Site

Database(s)

EDR ID Number
EPA ID Number

PNS BIG LOTS #4001 (Continued)

S118234415

Trans 2 Name:	CRUZ CONTAINERS LOGISTICS INC
TSDf EPA ID:	CAD008364432
Trans Name:	RHO CHEM LLC
TSDf Alt EPA ID:	Not reported
TSDf Alt Name:	Not reported
CA Waste Code:	- Not reported
RCRA Code:	Not reported
Disposal Method:	H141 - Storage, Bulking, And/Or Transfer Off Site--No Treatment/Reovery (H010-H129) Or (H131-H135)
Quantity Tons:	Not reported
Waste Quantity:	Not reported
Quantity Unit:	Not reported
Additional Code 1:	Not reported
Additional Code 2:	Not reported
Additional Code 3:	Not reported
Additional Code 4:	Not reported
Additional Code 5:	Not reported
Shipment Date:	20171003
Creation Date:	Not reported
Receipt Date:	Not reported
Manifest ID:	001665219PSC
Trans EPA ID:	MNS000110924
Trans Name:	STERICYCLE SPECIALTY WASTE SOLUTIONS INC
Trans 2 EPA ID:	CAR000217554
Trans 2 Name:	CRUZ CONTAINERS LOGISTICS INC
TSDf EPA ID:	CAD008364432
Trans Name:	RHO CHEM LLC
TSDf Alt EPA ID:	Not reported
TSDf Alt Name:	Not reported
CA Waste Code:	- Not reported
RCRA Code:	Not reported
Disposal Method:	H141 - Storage, Bulking, And/Or Transfer Off Site--No Treatment/Reovery (H010-H129) Or (H131-H135)
Quantity Tons:	Not reported
Waste Quantity:	Not reported
Quantity Unit:	Not reported
Additional Code 1:	Not reported
Additional Code 2:	Not reported
Additional Code 3:	Not reported
Additional Code 4:	Not reported
Additional Code 5:	Not reported
Shipment Date:	20171003
Creation Date:	Not reported
Receipt Date:	Not reported
Manifest ID:	001665219PSC
Trans EPA ID:	MNS000110924
Trans Name:	STERICYCLE SPECIALTY WASTE SOLUTIONS INC
Trans 2 EPA ID:	CAR000217554
Trans 2 Name:	CRUZ CONTAINERS LOGISTICS INC
TSDf EPA ID:	CAD008364432
Trans Name:	RHO CHEM LLC
TSDf Alt EPA ID:	Not reported
TSDf Alt Name:	Not reported
CA Waste Code:	331 - Off-specification, aged, or surplus organics
RCRA Code:	D016

Map ID
Direction
Distance
Elevation

MAP FINDINGS

Site

Database(s)

EDR ID Number
EPA ID Number

PNS BIG LOTS #4001 (Continued)

S118234415

Disposal Method:	H141 - Storage, Bulking, And/Or Transfer Off Site--No Treatment/Reovery (H010-H129) Or (H131-H135)
Quantity Tons:	0.0105
Waste Quantity:	21
Quantity Unit:	P
Additional Code 1:	Not reported
Additional Code 2:	Not reported
Additional Code 3:	Not reported
Additional Code 4:	Not reported
Additional Code 5:	Not reported
Shipment Date:	20171003
Creation Date:	Not reported
Receipt Date:	Not reported
Manifest ID:	001665219PSC
Trans EPA ID:	MNS000110924
Trans Name:	STERICYCLE SPECIALTY WASTE SOLUTIONS INC
Trans 2 EPA ID:	CAR000217554
Trans 2 Name:	CRUZ CONTAINERS LOGISTICS INC
TSDf EPA ID:	CAD008364432
Trans Name:	RHO CHEM LLC
TSDf Alt EPA ID:	Not reported
TSDf Alt Name:	Not reported
CA Waste Code:	135 - Unspecified aqueous solution
RCRA Code:	D001
Disposal Method:	H141 - Storage, Bulking, And/Or Transfer Off Site--No Treatment/Reovery (H010-H129) Or (H131-H135)
Quantity Tons:	0.0005
Waste Quantity:	1
Quantity Unit:	P
Additional Code 1:	Not reported
Additional Code 2:	Not reported
Additional Code 3:	Not reported
Additional Code 4:	Not reported
Additional Code 5:	Not reported
Shipment Date:	20171003
Creation Date:	Not reported
Receipt Date:	Not reported
Manifest ID:	001665219PSC
Trans EPA ID:	MNS000110924
Trans Name:	STERICYCLE SPECIALTY WASTE SOLUTIONS INC
Trans 2 EPA ID:	CAR000217554
Trans 2 Name:	CRUZ CONTAINERS LOGISTICS INC
TSDf EPA ID:	CAD008364432
Trans Name:	RHO CHEM LLC
TSDf Alt EPA ID:	Not reported
TSDf Alt Name:	Not reported
CA Waste Code:	- Not reported
RCRA Code:	Not reported
Disposal Method:	H061 - Fuel Blending Prior To Energy Recovery At Another Site
Quantity Tons:	Not reported
Waste Quantity:	Not reported
Quantity Unit:	Not reported
Additional Code 1:	Not reported
Additional Code 2:	Not reported
Additional Code 3:	Not reported

Map ID
Direction
Distance
Elevation

MAP FINDINGS

Site

Database(s)

EDR ID Number
EPA ID Number

PNS BIG LOTS #4001 (Continued)

S118234415

Additional Code 4:	Not reported
Additional Code 5:	Not reported
Shipment Date:	20171003
Creation Date:	Not reported
Receipt Date:	Not reported
Manifest ID:	001665219PSC
Trans EPA ID:	MNS000110924
Trans Name:	STERICYCLE SPECIALTY WASTE SOLUTIONS INC
Trans 2 EPA ID:	CAR000217554
Trans 2 Name:	CRUZ CONTAINERS LOGISTICS INC
TSDf EPA ID:	CAD008364432
Trans Name:	RHO CHEM LLC
TSDf Alt EPA ID:	Not reported
TSDf Alt Name:	Not reported
CA Waste Code:	- Not reported
RCRA Code:	Not reported
Disposal Method:	H141 - Storage, Bulking, And/Or Transfer Off Site--No Treatment/Reovery (H010-H129) Or (H131-H135)
Quantity Tons:	Not reported
Waste Quantity:	Not reported
Quantity Unit:	Not reported
Additional Code 1:	Not reported
Additional Code 2:	Not reported
Additional Code 3:	Not reported
Additional Code 4:	Not reported
Additional Code 5:	Not reported
Shipment Date:	20171003
Creation Date:	Not reported
Receipt Date:	Not reported
Manifest ID:	001665219PSC
Trans EPA ID:	MNS000110924
Trans Name:	STERICYCLE SPECIALTY WASTE SOLUTIONS INC
Trans 2 EPA ID:	CAR000217554
Trans 2 Name:	CRUZ CONTAINERS LOGISTICS INC
TSDf EPA ID:	CAD008364432
Trans Name:	RHO CHEM LLC
TSDf Alt EPA ID:	Not reported
TSDf Alt Name:	Not reported
CA Waste Code:	331 - Off-specification, aged, or surplus organics
RCRA Code:	Not reported
Disposal Method:	H141 - Storage, Bulking, And/Or Transfer Off Site--No Treatment/Reovery (H010-H129) Or (H131-H135)
Quantity Tons:	0.003
Waste Quantity:	6
Quantity Unit:	P
Additional Code 1:	Not reported
Additional Code 2:	Not reported
Additional Code 3:	Not reported
Additional Code 4:	Not reported
Additional Code 5:	Not reported
Additional Info:	
Year:	2014
Gen EPA ID:	CAL000391093

Map ID
Direction
Distance
Elevation

MAP FINDINGS

Site

Database(s)

EDR ID Number
EPA ID Number

PNS BIG LOTS #4001 (Continued)

S118234415

Shipment Date: 20141030
Creation Date: 1/2/2015 22:15:10
Receipt Date: 20141105
Manifest ID: 000878249PSC
Trans EPA ID: CAD008364432
Trans Name: RHO CHEM LLC
Trans 2 EPA ID: CAD983649880
Trans 2 Name: PSC ENVIRONMENTAL SERVICES OF POMONA LP
TSDf EPA ID: CAD008364432
Trans Name: RHO CHEM LLC
TSDf Alt EPA ID: Not reported
TSDf Alt Name: Not reported
CA Waste Code: 331 - Off-specification, aged, or surplus organics
RCRA Code: D016
Disposal Method: H141 - Storage, Bulking, And/Or Transfer Off Site--No Treatment/Reovery (H010-H129) Or (H131-H135)

Quantity Tons: 0.077
Waste Quantity: 154
Quantity Unit: P
Additional Code 1: Not reported
Additional Code 2: Not reported
Additional Code 3: Not reported
Additional Code 4: Not reported
Additional Code 5: Not reported

Shipment Date: 20141030
Creation Date: 1/2/2015 22:15:10
Receipt Date: 20141105
Manifest ID: 000878249PSC
Trans EPA ID: CAD008364432
Trans Name: RHO CHEM LLC
Trans 2 EPA ID: CAD983649880
Trans 2 Name: PSC ENVIRONMENTAL SERVICES OF POMONA LP
TSDf EPA ID: CAD008364432
Trans Name: RHO CHEM LLC
TSDf Alt EPA ID: Not reported
TSDf Alt Name: Not reported
CA Waste Code: 181 - Other inorganic solid waste Organics
RCRA Code: D009
Disposal Method: H141 - Storage, Bulking, And/Or Transfer Off Site--No Treatment/Reovery (H010-H129) Or (H131-H135)

Quantity Tons: 0.0025
Waste Quantity: 5
Quantity Unit: P
Additional Code 1: Not reported
Additional Code 2: Not reported
Additional Code 3: Not reported
Additional Code 4: Not reported
Additional Code 5: Not reported

Shipment Date: 20140707
Creation Date: 8/26/2014 22:15:12
Receipt Date: 20140715
Manifest ID: 000796078PSC
Trans EPA ID: CAD008364432
Trans Name: RHO CHEM LLC
Trans 2 EPA ID: CAD983649880

Map ID
Direction
Distance
Elevation

MAP FINDINGS

Site

Database(s)

EDR ID Number
EPA ID Number

PNS BIG LOTS #4001 (Continued)

S118234415

Trans 2 Name:	PSC ENVIRONMENTAL SERVICES OF POMONA LP
TSDf EPA ID:	CAD008364432
Trans Name:	RHO CHEM LLC
TSDf Alt EPA ID:	Not reported
TSDf Alt Name:	Not reported
CA Waste Code:	141 - Off-specification, aged, or surplus inorganics
RCRA Code:	D002
Disposal Method:	H141 - Storage, Bulking, And/Or Transfer Off Site--No Treatment/Reovery (H010-H129) Or (H131-H135)
Quantity Tons:	0.0015
Waste Quantity:	3
Quantity Unit:	P
Additional Code 1:	Not reported
Additional Code 2:	Not reported
Additional Code 3:	Not reported
Additional Code 4:	Not reported
Additional Code 5:	Not reported
Shipment Date:	20140707
Creation Date:	8/26/2014 22:15:12
Receipt Date:	20140715
Manifest ID:	000796078PSC
Trans EPA ID:	CAD008364432
Trans Name:	RHO CHEM LLC
Trans 2 EPA ID:	CAD983649880
Trans 2 Name:	PSC ENVIRONMENTAL SERVICES OF POMONA LP
TSDf EPA ID:	CAD008364432
Trans Name:	RHO CHEM LLC
TSDf Alt EPA ID:	Not reported
TSDf Alt Name:	Not reported
CA Waste Code:	331 - Off-specification, aged, or surplus organics
RCRA Code:	D018
Disposal Method:	H061 - Fuel Blending Prior To Energy Recovery At Another Site
Quantity Tons:	0.0035
Waste Quantity:	7
Quantity Unit:	P
Additional Code 1:	D011
Additional Code 2:	D007
Additional Code 3:	D005
Additional Code 4:	D001
Additional Code 5:	Not reported
Shipment Date:	20140707
Creation Date:	8/26/2014 22:15:12
Receipt Date:	20140715
Manifest ID:	000796078PSC
Trans EPA ID:	CAD008364432
Trans Name:	RHO CHEM LLC
Trans 2 EPA ID:	CAD983649880
Trans 2 Name:	PSC ENVIRONMENTAL SERVICES OF POMONA LP
TSDf EPA ID:	CAD008364432
Trans Name:	RHO CHEM LLC
TSDf Alt EPA ID:	Not reported
TSDf Alt Name:	Not reported
CA Waste Code:	- Not reported
RCRA Code:	Not reported
Disposal Method:	H141 - Storage, Bulking, And/Or Transfer Off Site--No

Map ID
Direction
Distance
Elevation

MAP FINDINGS

Site

Database(s)

EDR ID Number
EPA ID Number

PNS BIG LOTS #4001 (Continued)

S118234415

Quantity Tons:	Treatment/Reovery (H010-H129) Or (H131-H135)
Waste Quantity:	0.0005
Quantity Unit:	1
Additional Code 1:	P
Additional Code 2:	Not reported
Additional Code 3:	Not reported
Additional Code 4:	Not reported
Additional Code 5:	Not reported
Shipment Date:	20140707
Creation Date:	8/26/2014 22:15:12
Receipt Date:	20140715
Manifest ID:	000796078PSC
Trans EPA ID:	CAD008364432
Trans Name:	RHO CHEM LLC
Trans 2 EPA ID:	CAD983649880
Trans 2 Name:	PSC ENVIRONMENTAL SERVICES OF POMONA LP
TSDf EPA ID:	CAD008364432
Trans Name:	RHO CHEM LLC
TSDf Alt EPA ID:	Not reported
TSDf Alt Name:	Not reported
CA Waste Code:	- Not reported
RCRA Code:	Not reported
Disposal Method:	H141 - Storage, Bulking, And/Or Transfer Off Site--No Treatment/Reovery (H010-H129) Or (H131-H135)
Quantity Tons:	Not reported
Waste Quantity:	Not reported
Quantity Unit:	Not reported
Additional Code 1:	Not reported
Additional Code 2:	Not reported
Additional Code 3:	Not reported
Additional Code 4:	Not reported
Additional Code 5:	Not reported
Additional Info:	
Year:	2016
Gen EPA ID:	CAL000391093
Shipment Date:	20151008
Creation Date:	1/5/2016 22:35:46
Receipt Date:	20151014
Manifest ID:	001132951PSC
Trans EPA ID:	CAD008364432
Trans Name:	RHO CHEM LLC
Trans 2 EPA ID:	CAD983649880
Trans 2 Name:	PSC ENVIRONMENTAL SERVICES OF POMONA LP
TSDf EPA ID:	CAD008364432
Trans Name:	RHO CHEM LLC
TSDf Alt EPA ID:	Not reported
TSDf Alt Name:	Not reported
CA Waste Code:	331 - Off-specification, aged, or surplus organics
RCRA Code:	D001
Disposal Method:	H141 - Storage, Bulking, And/Or Transfer Off Site--No Treatment/Reovery (H010-H129) Or (H131-H135)
Quantity Tons:	0.006
Waste Quantity:	12

Map ID
Direction
Distance
Elevation

MAP FINDINGS

Site

Database(s)

EDR ID Number
EPA ID Number

PNS BIG LOTS #4001 (Continued)

S118234415

Quantity Unit:	P
Additional Code 1:	Not reported
Additional Code 2:	Not reported
Additional Code 3:	Not reported
Additional Code 4:	Not reported
Additional Code 5:	Not reported
Shipment Date:	20151008
Creation Date:	1/5/2016 22:35:46
Receipt Date:	20151014
Manifest ID:	001132951PSC
Trans EPA ID:	CAD008364432
Trans Name:	RHO CHEM LLC
Trans 2 EPA ID:	CAD983649880
Trans 2 Name:	PSC ENVIRONMENTAL SERVICES OF POMONA LP
TSDf EPA ID:	CAD008364432
Trans Name:	RHO CHEM LLC
TSDf Alt EPA ID:	Not reported
TSDf Alt Name:	Not reported
CA Waste Code:	135 - Unspecified aqueous solution
RCRA Code:	D001
Disposal Method:	H141 - Storage, Bulking, And/Or Transfer Off Site--No Treatment/Reovery (H010-H129) Or (H131-H135)
Quantity Tons:	0.0065
Waste Quantity:	13
Quantity Unit:	P
Additional Code 1:	Not reported
Additional Code 2:	Not reported
Additional Code 3:	Not reported
Additional Code 4:	Not reported
Additional Code 5:	Not reported
Shipment Date:	20151008
Creation Date:	1/5/2016 22:35:46
Receipt Date:	20151014
Manifest ID:	001132951PSC
Trans EPA ID:	CAD008364432
Trans Name:	RHO CHEM LLC
Trans 2 EPA ID:	CAD983649880
Trans 2 Name:	PSC ENVIRONMENTAL SERVICES OF POMONA LP
TSDf EPA ID:	CAD008364432
Trans Name:	RHO CHEM LLC
TSDf Alt EPA ID:	Not reported
TSDf Alt Name:	Not reported
CA Waste Code:	181 - Other inorganic solid waste Organics
RCRA Code:	D009
Disposal Method:	H141 - Storage, Bulking, And/Or Transfer Off Site--No Treatment/Reovery (H010-H129) Or (H131-H135)
Quantity Tons:	0.0095
Waste Quantity:	19
Quantity Unit:	P
Additional Code 1:	Not reported
Additional Code 2:	Not reported
Additional Code 3:	Not reported
Additional Code 4:	Not reported
Additional Code 5:	Not reported

Map ID
Direction
Distance
Elevation

MAP FINDINGS

Site

Database(s)

EDR ID Number
EPA ID Number

PNS BIG LOTS #4001 (Continued)

S118234415

Shipment Date:	20151008
Creation Date:	1/5/2016 22:35:46
Receipt Date:	20151014
Manifest ID:	001132951PSC
Trans EPA ID:	CAD008364432
Trans Name:	RHO CHEM LLC
Trans 2 EPA ID:	CAD983649880
Trans 2 Name:	PSC ENVIRONMENTAL SERVICES OF POMONA LP
TSDf EPA ID:	CAD008364432
Trans Name:	RHO CHEM LLC
TSDf Alt EPA ID:	Not reported
TSDf Alt Name:	Not reported
CA Waste Code:	331 - Off-specification, aged, or surplus organics
RCRA Code:	D016
Disposal Method:	H141 - Storage, Bulking, And/Or Transfer Off Site--No Treatment/Reovery (H010-H129) Or (H131-H135)
Quantity Tons:	0.0225
Waste Quantity:	45
Quantity Unit:	P
Additional Code 1:	Not reported
Additional Code 2:	Not reported
Additional Code 3:	Not reported
Additional Code 4:	Not reported
Additional Code 5:	Not reported
Shipment Date:	20150402
Creation Date:	6/25/2015 22:15:51
Receipt Date:	20150408
Manifest ID:	000988954PSC
Trans EPA ID:	CAD008364432
Trans Name:	RHO CHEM LLC
Trans 2 EPA ID:	CAD983649880
Trans 2 Name:	PSC ENVIRONMENTAL SERVICES OF POMONA LP
TSDf EPA ID:	CAD008364432
Trans Name:	RHO CHEM LLC
TSDf Alt EPA ID:	Not reported
TSDf Alt Name:	Not reported
CA Waste Code:	331 - Off-specification, aged, or surplus organics
RCRA Code:	D016
Disposal Method:	H141 - Storage, Bulking, And/Or Transfer Off Site--No Treatment/Reovery (H010-H129) Or (H131-H135)
Quantity Tons:	0.0375
Waste Quantity:	75
Quantity Unit:	P
Additional Code 1:	Not reported
Additional Code 2:	Not reported
Additional Code 3:	Not reported
Additional Code 4:	Not reported
Additional Code 5:	Not reported
Shipment Date:	20150402
Creation Date:	6/25/2015 22:15:51
Receipt Date:	20150408
Manifest ID:	000988954PSC
Trans EPA ID:	CAD008364432
Trans Name:	RHO CHEM LLC
Trans 2 EPA ID:	CAD983649880

Map ID
Direction
Distance
Elevation

MAP FINDINGS

Site

Database(s)

EDR ID Number
EPA ID Number

PNS BIG LOTS #4001 (Continued)

S118234415

Trans 2 Name: PSC ENVIRONMENTAL SERVICES OF POMONA LP
TSDf EPA ID: CAD008364432
Trans Name: RHO CHEM LLC
TSDf Alt EPA ID: Not reported
TSDf Alt Name: Not reported
CA Waste Code: 331 - Off-specification, aged, or surplus organics
RCRA Code: D035
Disposal Method: H061 - Fuel Blending Prior To Energy Recovery At Another Site
Quantity Tons: 0.002
Waste Quantity: 4
Quantity Unit: P
Additional Code 1: D018
Additional Code 2: D007
Additional Code 3: D005
Additional Code 4: D001
Additional Code 5: Not reported

Shipment Date: 20150402
Creation Date: 6/25/2015 22:15:51
Receipt Date: 20150408
Manifest ID: 000988954PSC
Trans EPA ID: CAD008364432
Trans Name: RHO CHEM LLC
Trans 2 EPA ID: CAD983649880
Trans 2 Name: PSC ENVIRONMENTAL SERVICES OF POMONA LP
TSDf EPA ID: CAD008364432
Trans Name: RHO CHEM LLC
TSDf Alt EPA ID: Not reported
TSDf Alt Name: Not reported
CA Waste Code: 331 - Off-specification, aged, or surplus organics
RCRA Code: D001
Disposal Method: H141 - Storage, Bulking, And/Or Transfer Off Site--No Treatment/Reovery (H010-H129) Or (H131-H135)
Quantity Tons: 0.0015
Waste Quantity: 3
Quantity Unit: P
Additional Code 1: Not reported
Additional Code 2: Not reported
Additional Code 3: Not reported
Additional Code 4: Not reported
Additional Code 5: Not reported

CERS:
Name: BIG LOTS RIVERSIDE 4001
Address: 3730 TYLER ST
City,State,Zip: RIVERSIDE, CA 92503
Site ID: 98704
CERS ID: 10595068
CERS Description: Chemical Storage Facilities

Violations:
Site ID: 98704
Site Name: Big Lots Riverside 4001
Violation Date: 05-21-2019
Citation: 22 CCR 12 66262.23(a)(4) - California Code of Regulations, Title 22, Chapter 12, Section(s) 66262.23(a)(4)
Violation Description: Failure to send a legible copy of each hazardous waste manifest to the

Map ID
Direction
Distance
Elevation

MAP FINDINGS

Site

Database(s)

EDR ID Number
EPA ID Number

PNS BIG LOTS #4001 (Continued)

S118234415

Violation Notes: Department within 30 days of each shipment of hazardous waste. Returned to compliance on 08/14/2019. Owner/ operator shall ensure that all hazardous waste manifests are to be submitted to DTSC within 30 days of shipment.

Violation Division: Riverside County Department of Env Health
Violation Program: HW
Violation Source: CERS

Site ID: 98704
Site Name: Big Lots Riverside 4001
Violation Date: 05-21-2019
Citation: 22 CCR 12 66262.23(a) - California Code of Regulations, Title 22, Chapter 12, Section(s) 66262.23(a)

Violation Description: Failure to properly complete the Uniform Hazardous Waste Manifest. Returned to compliance on 08/14/2019. OBSERVATION: Observed manifest(s) with missing information. Specifically, manifest number # 001823121 PSC and 001822665 PSC dated on (4/3/2018), # 001927148 PSC and 001927154 PSC dated (07/31/2018), # 009183410 PSC dated on (10/01/2018), # 002134031 PSC and 002134027 PSC dated on (02/21/2019) were missing designated facility owner or operator's name and signature. CORRECTIVE ACTION: Owner/Operator shall properly prepare manifests for any transport of a hazardous waste for off-site transfer, treatment, storage or disposal. Provide a copy of a prepared manifest to the CUPA to verify compliance.

Violation Division: Riverside County Department of Env Health
Violation Program: HW
Violation Source: CERS

Evaluation:
Eval General Type: Compliance Evaluation Inspection
Eval Date: 05-21-2019
Violations Found: Yes
Eval Type: Routine done by local agency
Eval Notes: This is a SQG retail store with the following waste streams: waste flammable liquid, waste aerosols, non-RCRA waste liquid, waste solid, universal waste.

Eval Division: Riverside County Department of Env Health
Eval Program: HW
Eval Source: CERS

Eval General Type: Compliance Evaluation Inspection
Eval Date: 12-05-2018
Violations Found: No
Eval Type: Routine done by local agency
Eval Notes: Under threshold requirements per inspector.
Eval Division: Riverside City Fire Department
Eval Program: HMRRP
Eval Source: CERS

Coordinates:
Site ID: 98704
Facility Name: Big Lots Riverside 4001
Env Int Type Code: HWG
Program ID: 10595068
Coord Name: Not reported
Ref Point Type Desc: Center of a facility or station.

Map ID
Direction
Distance
Elevation

MAP FINDINGS

Site

Database(s)

EDR ID Number
EPA ID Number

PNS BIG LOTS #4001 (Continued)

S118234415

Latitude: 33.909950
Longitude: -117.461580

Affiliation:

Affiliation Type Desc: Document Preparer
Entity Name: Willis Arrington
Entity Title: Not reported
Affiliation Address: Not reported
Affiliation City: Not reported
Affiliation State: Not reported
Affiliation Country: Not reported
Affiliation Zip: Not reported
Affiliation Phone: Not reported

Affiliation Type Desc: Facility Mailing Address
Entity Name: Mailing Address
Entity Title: Not reported
Affiliation Address: 4900 East Dublin Granville Road
Affiliation City: Columbus
Affiliation State: OH
Affiliation Country: Not reported
Affiliation Zip: 43081
Affiliation Phone: Not reported

Affiliation Type Desc: Legal Owner
Entity Name: PNS Stores Inc
Entity Title: Not reported
Affiliation Address: 4900 East Dublin Granville Road
Affiliation City: Columbus
Affiliation State: OH
Affiliation Country: United States
Affiliation Zip: 43081
Affiliation Phone: (614) 278-6800

Affiliation Type Desc: Parent Corporation
Entity Name: Big Lots
Entity Title: Not reported
Affiliation Address: Not reported
Affiliation City: Not reported
Affiliation State: Not reported
Affiliation Country: Not reported
Affiliation Zip: Not reported
Affiliation Phone: Not reported

Affiliation Type Desc: CUPA District
Entity Name: Riverside Cnty Env Health
Entity Title: Not reported
Affiliation Address: 4065 County Circle Drive, Room 104
Affiliation City: Riverside
Affiliation State: CA
Affiliation Country: Not reported
Affiliation Zip: 92503
Affiliation Phone: (951) 358-5055

Affiliation Type Desc: Environmental Contact
Entity Name: Dayne Hinojosa
Entity Title: Not reported

Map ID
Direction
Distance
Elevation

MAP FINDINGS

Site

Database(s)

EDR ID Number
EPA ID Number

PNS BIG LOTS #4001 (Continued)

S118234415

Affiliation Address: 19331 SOLEDAD CANYON RD
Affiliation City: CANYON COUNTRY
Affiliation State: CA
Affiliation Country: Not reported
Affiliation Zip: 91351
Affiliation Phone: Not reported

Affiliation Type Desc: Identification Signer
Entity Name: Willis Arrington
Entity Title: STORE OPERATIONS SPECIALIST
Affiliation Address: Not reported
Affiliation City: Not reported
Affiliation State: Not reported
Affiliation Country: Not reported
Affiliation Zip: Not reported
Affiliation Phone: Not reported

Affiliation Type Desc: Operator
Entity Name: PNS Stores Inc
Entity Title: Not reported
Affiliation Address: Not reported
Affiliation City: Not reported
Affiliation State: Not reported
Affiliation Country: Not reported
Affiliation Zip: Not reported
Affiliation Phone: (614) 278-6800

HWTS:

Name: PNS BIG LOTS #4001
Address: 3730 TYLER ST
Address 2: Not reported
City,State,Zip: RIVERSIDE, CA 92503
EPA ID: CAL000391093
Inactive Date: Not reported
Create Date: 11/07/2013
Last Act Date: 09/27/2019
Mailing Name: Not reported
Mailing Address: 4900 EAST DUBLIN GRANVILLE ROAD
Mailing Address 2: Not reported
Mailing City,State,Zip: COLUMBUS, OH 430817651
Owner Name: PNS STORES INC
Owner Address: 4900 EAST DUBLIN GRANVILLE ROAD
Owner Address 2: Not reported
Owner City,State,Zip: COLUMBUS, OH 430817651
Contact Name: WILLIS ARRINGTON
Contact Address: 4900 EAST DUBLIN GRANVILLE ROAD
Contact Address 2: Not reported
City,State,Zip: COLUMBUS, OH 430817651

NAICS:

EPA ID: CAL000391093
Create Date: 2013-11-07 08:42:43
NAICS Code: 45299
NAICS Description: All Other General Merchandise Stores
Issued EPA ID Date: 2013-11-07 08:42:43
Inactive Date: Not reported

Map ID
Direction
Distance
Elevation

MAP FINDINGS

Site

Database(s)

EDR ID Number
EPA ID Number

PNS BIG LOTS #4001 (Continued)

S118234415

Facility Name: PNS BIG LOTS #4001
Facility Address: 3730 TYLER ST
Facility Address 2: Not reported
Facility City: RIVERSIDE
Facility County: 33
Facility State: CA
Facility Zip: 92503

66
SSW
1/8-1/4
0.141 mi.
742 ft.

SERAFIN COLLISION REPAIR
10611 MAGNOLIA AVE
RIVERSIDE, CA 92505

CERS HAZ WASTE
HIST UST
HAZNET
CERS
HWTS

U001576423
N/A

Relative:
Lower

CERS HAZ WASTE:
Name: SERAFIN COLLISION
Address: 10611 MAGNOLIA AVE
City,State,Zip: RIVERSIDE, CA 92505
Site ID: 179779
CERS ID: 10520437
CERS Description: Hazardous Waste Generator

Actual:
723 ft.

Name: SERAFIN COLLISION
Address: 10611 MAGNOLIA AVE
City,State,Zip: RIVERSIDE, CA 92505
Site ID: 179779
CERS ID: 10520437
CERS Description: RCRA LQ HW Generator

HIST UST:
Name: ARLINGTON BODY SHOP
Address: 10611 MAGNOLIA AVE
City,State,Zip: RIVERSIDE, CA 92505
File Number: 0001F82E
URL: <http://geotracker.waterboards.ca.gov/ustpdfs/pdf/0001F82E.pdf>
Region: STATE
Facility ID: 00000046461
Facility Type: Not reported
Other Type: AUTO BODY REPAIR
Contact Name: Not reported
Telephone: 7146896901
Owner Name: NICK MARES ARLINGTON BODY SHOP
Owner Address: 10611 MAGNOLIA AVE.
Owner City,St,Zip: RIVERSIDE, CA 92505
Total Tanks: 0001

Tank Num: 001
Container Num: 1
Year Installed: Not reported
Tank Capacity: 00000550
Tank Used for: PRODUCT
Type of Fuel: UNLEADED
Container Construction Thickness: Not reported
Leak Detection: Visual, None

Map ID
Direction
Distance
Elevation

MAP FINDINGS

Site

Database(s)

EDR ID Number
EPA ID Number

SERAFIN COLLISION REPAIR (Continued)

U001576423

[Click here for Geo Tracker PDF:](#)

HAZNET:

Name: SERAFIN COLLISION REPAIR
Address: 10611 MAGNOLIA AVE
Address 2: Not reported
City,State,Zip: RIVERSIDE, CA 925050000
Contact: JUAN SERAFIN
Telephone: 9513437235
Mailing Name: Not reported
Mailing Address: 10611 MAGNOLIA AVE

Year: 2016
Gepaid: CAL000389353
TSD EPA ID: CAD044429835
CA Waste Code: -
Disposal Method: H141 - Storage, Bulking, And/Or Transfer Off Site--No
Treatment/Reovery (H010-H129) Or (H131-H135)

Tons: 0.3

CERS:

Name: SERAFIN COLLISION
Address: 10611 MAGNOLIA AVE
City,State,Zip: RIVERSIDE, CA 92505
Site ID: 179779
CERS ID: 10520437
CERS Description: Chemical Storage Facilities

Violations:

Site ID: 179779
Site Name: Serafin Collision
Violation Date: 09-14-2017
Citation: HSC 6.95 25508(a)(1) - California Health and Safety Code, Chapter 6.95, Section(s) 25508(a)(1)
Violation Description: Failure to complete and electronically submit a business plan when storing/handling a hazardous material at or above reportable quantities.
Violation Notes: Returned to compliance on 09/11/2018.
Violation Division: Riverside City Fire Department
Violation Program: HMRRP
Violation Source: CERS

Site ID: 179779
Site Name: Serafin Collision
Violation Date: 03-07-2017
Citation: HSC 6.95 25508.2 - California Health and Safety Code, Chapter 6.95, Section(s) 25508.2
Violation Description: Failure to annually review and electronically certify that the business plan is complete and accurate on or before the annual due date.
Violation Notes: Returned to compliance on 09/11/2018.
Violation Division: Riverside City Fire Department
Violation Program: HMRRP
Violation Source: CERS

Site ID: 179779

Map ID
Direction
Distance
Elevation

MAP FINDINGS

Site

Database(s)

EDR ID Number
EPA ID Number

SERAFIN COLLISION REPAIR (Continued)

U001576423

Site Name: Serafin Collision
Violation Date: 10-05-2015
Citation: HSC 6.5 25189.5(a) - California Health and Safety Code, Chapter 6.5, Section(s) 25189.5(a)
Violation Description: Failure to properly dispose of hazardous waste at an authorized location.
Violation Notes: Returned to compliance on 02/03/2016.
Violation Division: Riverside County Department of Env Health
Violation Program: HW
Violation Source: CERS

Site ID: 179779
Site Name: Serafin Collision
Violation Date: 07-30-2014
Citation: HSC 6.95 Multiple - California Health and Safety Code, Chapter 6.95, Section(s) Multiple
Violation Description: Business Plan Program - Release/Leaks/Spills - General
Violation Notes: Returned to compliance on 11/20/2014. Minimize the possibility of release
Violation Division: Riverside City Fire Department
Violation Program: HMRRP
Violation Source: CERS

Site ID: 179779
Site Name: Serafin Collision
Violation Date: 10-05-2015
Citation: 22 CCR 12 66262.12 - California Code of Regulations, Title 22, Chapter 12, Section(s) 66262.12
Violation Description: Failure to obtain and/or maintain an Active EPA ID.
Violation Notes: Returned to compliance on 09/26/2017.
Violation Division: Riverside County Department of Env Health
Violation Program: HW
Violation Source: CERS

Site ID: 179779
Site Name: Serafin Collision
Violation Date: 09-14-2017
Citation: 22 CCR 12 66262.34(d) - California Code of Regulations, Title 22, Chapter 12, Section(s) 66262.34(d)
Violation Description: Failure to send hazardous waste offsite for treatment, storage, or disposal within 180 days (or 270 days if waste is transported over 200 miles) for a generator who generates less than 1000 kilogram per month if all of the following conditions are met: (1) The quantity of hazardous waste accumulated onsite never exceeds 6,000 kilograms. (2) The generator complies with the requirements of 40 Code of Federal Regulations section 262.34(d), (e) and (f). (3) The generator does not hold acutely hazardous waste or extremely hazardous waste in an amount greater than one kilogram for more than 90 days.
Violation Notes: Returned to compliance on 09/26/2017.
Violation Division: Riverside County Department of Env Health
Violation Program: HW
Violation Source: CERS

Site ID: 179779
Site Name: Serafin Collision
Violation Date: 09-15-2014
Citation: HSC 6.95 25503.5(a) - California Health and Safety Code, Chapter 6.95,

Map ID
Direction
Distance
Elevation

MAP FINDINGS

Site

Database(s)

EDR ID Number
EPA ID Number

SERAFIN COLLISION REPAIR (Continued)

U001576423

Section(s) 25503.5(a)
Violation Description: Owner/Operator failed to establish and implement a Hazardous Materials Business Plan when storing hazardous materials at or above the thresholds quantities of 55 gallons/500 lbs/200 cubic feet.
Violation Notes: Returned to compliance on 11/20/2014.
Violation Division: Riverside City Fire Department
Violation Program: HMRRP
Violation Source: CERS

Site ID: 179779
Site Name: Serafin Collision
Violation Date: 10-05-2015
Citation: 40 CFR 1 265.35 - U.S. Code of Federal Regulations, Title 40, Chapter 1, Section(s) 265.35

Violation Description: Failure to maintain aisle space to allow the unobstructed movement of personnel, fire protection, spill control equipment, and decontamination equipment to any area of facility operation in an emergency, unless it can be demonstrated to the Department that aisle space is not needed for any of these purposes.
Violation Notes: Returned to compliance on 02/03/2016.
Violation Division: Riverside County Department of Env Health
Violation Program: HW
Violation Source: CERS

Site ID: 179779
Site Name: Serafin Collision
Violation Date: 10-05-2015
Citation: 22 CCR 16 66266.81(b) - California Code of Regulations, Title 22, Chapter 16, Section(s) 66266.81(b)

Violation Description: Failure to properly manage, store, and label a damaged lead acid battery so as to minimize the release of acid and lead and to protect the environment.
Violation Notes: Returned to compliance on 02/03/2016.
Violation Division: Riverside County Department of Env Health
Violation Program: HW
Violation Source: CERS

Site ID: 179779
Site Name: Serafin Collision
Violation Date: 09-14-2017
Citation: HSC 6.95 25508(a)(1) - California Health and Safety Code, Chapter 6.95, Section(s) 25508(a)(1)

Violation Description: Failure to complete and electronically submit hazardous material inventory information for all reportable hazardous materials on site at or above reportable quantities.
Violation Notes: Returned to compliance on 09/11/2018.
Violation Division: Riverside City Fire Department
Violation Program: HMRRP
Violation Source: CERS

Site ID: 179779
Site Name: Serafin Collision
Violation Date: 10-05-2015
Citation: 22 CCR 12 66262.40(c) - California Code of Regulations, Title 22, Chapter 12, Section(s) 66262.40(c)

Violation Description: Failure to determine if the waste generated is a hazardous waste and to maintain analysis results for three years.

Map ID
Direction
Distance
Elevation

MAP FINDINGS

Site

Database(s)

EDR ID Number
EPA ID Number

SERAFIN COLLISION REPAIR (Continued)

U001576423

Violation Notes: Returned to compliance on 02/03/2016.
Violation Division: Riverside County Department of Env Health
Violation Program: HW
Violation Source: CERS

Site ID: 179779
Site Name: Serafin Collision
Violation Date: 09-14-2017
Citation: 22 CCR 12 66262.12 - California Code of Regulations, Title 22, Chapter 12, Section(s) 66262.12
Violation Description: Failure to obtain an Identification Number prior to treating, storing, disposing of, transporting or offering for transportation any hazardous waste.

Violation Notes: Returned to compliance on 09/26/2017.
Violation Division: Riverside County Department of Env Health
Violation Program: HW
Violation Source: CERS

Site ID: 179779
Site Name: Serafin Collision
Violation Date: 10-05-2015
Citation: 22 CCR 12 66262.34(d) - California Code of Regulations, Title 22, Chapter 12, Section(s) 66262.34(d)
Violation Description: Failure to dispose of hazardous waste within 180 days (or 270 if waste is transported over 200 miles) for the generator who generates less than 1000 kilogram per month, but more than 100 kilograms per month.

Violation Notes: Returned to compliance on 09/26/2017.
Violation Division: Riverside County Department of Env Health
Violation Program: HW
Violation Source: CERS

Site ID: 179779
Site Name: Serafin Collision
Violation Date: 09-14-2017
Citation: HSC 6.95 25507 - California Health and Safety Code, Chapter 6.95, Section(s) 25507
Violation Description: Failure to adequately establish and implement a business plan when storing/handling a hazardous material at or above reportable quantities.

Violation Notes: Returned to compliance on 09/11/2018.
Violation Division: Riverside City Fire Department
Violation Program: HMRRP
Violation Source: CERS

Site ID: 179779
Site Name: Serafin Collision
Violation Date: 07-30-2014
Citation: HSC 6.95 25505(a)(4) - California Health and Safety Code, Chapter 6.95, Section(s) 25505(a)(4)
Violation Description: Failure to provide initial and annual training to all employees in safety procedures in the event of a release or threatened release of a hazardous material or failure to document and maintain training records for a minimum of three years.

Violation Notes: Returned to compliance on 11/20/2014.
Violation Division: Riverside City Fire Department
Violation Program: HMRRP
Violation Source: CERS

Map ID
Direction
Distance
Elevation

MAP FINDINGS

Site

Database(s)

EDR ID Number
EPA ID Number

SERAFIN COLLISION REPAIR (Continued)

U001576423

Site ID: 179779
Site Name: Serafin Collision
Violation Date: 09-14-2017
Citation: 40 CFR 1 265.32 - U.S. Code of Federal Regulations, Title 40, Chapter 1, Section(s) 265.32
Violation Description: Failure of the facility to maintain the following emergency equipment or equivalents: 1) An internal communications or alarm system; 2) A device, such as a telephone (immediately available at the scene of Operations/ Maintenance) or a hand-held two-way radio, capable of summoning emergency assistance from local police departments, fire departments, or State or local emergency response teams; 3) Portable fire extinguishers, fire control equipment, spill control equipment, and decontamination equipment; and 4) Water at adequate volume and pressure to supply water hose streams, or foam producing equipment, or automatic sprinklers, or water spray systems.
Violation Notes: Returned to compliance on 09/26/2017.
Violation Division: Riverside County Department of Env Health
Violation Program: HW
Violation Source: CERS

Site ID: 179779
Site Name: Serafin Collision
Violation Date: 10-05-2015
Citation: HSC 6.95 25508(a)(1) - California Health and Safety Code, Chapter 6.95, Section(s) 25508(a)(1)
Violation Description: Failure to complete and electronically submit a site map with all required content.
Violation Notes: Returned to compliance on 11/24/2015.
Violation Division: Riverside City Fire Department
Violation Program: HMRRP
Violation Source: CERS

Site ID: 179779
Site Name: Serafin Collision
Violation Date: 10-05-2015
Citation: HSC 6.5 25186.2 - California Health and Safety Code, Chapter 6.5, Section(s) 25186.2
Violation Description: Failure to properly handle, store, or treat hazardous waste or provided false information submitted on the permit application and other documents.
Violation Notes: Returned to compliance on 02/03/2016.
Violation Division: Riverside County Department of Env Health
Violation Program: HW
Violation Source: CERS

Site ID: 179779
Site Name: Serafin Collision
Violation Date: 10-05-2015
Citation: 22 CCR 12 66262.34(f) - California Code of Regulations, Title 22, Chapter 12, Section(s) 66262.34(f)
Violation Description: Failure to properly label hazardous waste accumulation containers with the following requirements: "Hazardous Waste", name and address of the generator, physical and chemical characteristics of the Hazardous Waste, and starting accumulation date.
Violation Notes: Returned to compliance on 02/03/2016.
Violation Division: Riverside County Department of Env Health
Violation Program: HW

Map ID
Direction
Distance
Elevation

MAP FINDINGS

Site

Database(s)

EDR ID Number
EPA ID Number

SERAFIN COLLISION REPAIR (Continued)

U001576423

Violation Source: CERS

Site ID: 179779
Site Name: Serafin Collision
Violation Date: 07-30-2014
Citation: HSC 6.95 Multiple - California Health and Safety Code, Chapter 6.95, Section(s) Multiple
Violation Description: Business Plan Program - Administration/Documentation - General
Violation Notes: Returned to compliance on 11/20/2014. Obtain permit
Violation Division: Riverside City Fire Department
Violation Program: HMRRP
Violation Source: CERS

Site ID: 179779
Site Name: Serafin Collision
Violation Date: 09-14-2017
Citation: Un-Specified
Violation Description: Business Plan Program - Training - General Local Ordinance
Violation Notes: Returned to compliance on 09/11/2018.
Violation Division: Riverside City Fire Department
Violation Program: HMRRP
Violation Source: CERS

Site ID: 179779
Site Name: Serafin Collision
Violation Date: 10-05-2015
Citation: 22 CCR 12 66262.40(a) - California Code of Regulations, Title 22, Chapter 12, Section(s) 66262.40(a)
Violation Description: Failure to maintain uniform hazardous waste manifest, consolidated manifest, or bills of lading copies for three years.
Violation Notes: Returned to compliance on 09/26/2017.
Violation Division: Riverside County Department of Env Health
Violation Program: HW
Violation Source: CERS

Site ID: 179779
Site Name: Serafin Collision
Violation Date: 12-15-2017
Citation: HSC 6.95 25508.2 - California Health and Safety Code, Chapter 6.95, Section(s) 25508.2
Violation Description: Failure to annually review and electronically certify that the business plan is complete and accurate on or before the annual due date.
Violation Notes: Returned to compliance on 09/11/2018.
Violation Division: Riverside City Fire Department
Violation Program: HMRRP
Violation Source: CERS

Site ID: 179779
Site Name: Serafin Collision
Violation Date: 10-05-2015
Citation: 40 CFR 1 265.174 - U.S. Code of Federal Regulations, Title 40, Chapter 1, Section(s) 265.174
Violation Description: Failure to inspect hazardous waste storage areas at least weekly.
Violation Notes: Returned to compliance on 09/26/2017.
Violation Division: Riverside County Department of Env Health
Violation Program: HW

Map ID
Direction
Distance
Elevation

MAP FINDINGS

Site

Database(s)

EDR ID Number
EPA ID Number

SERAFIN COLLISION REPAIR (Continued)

U001576423

Violation Source: CERS

Site ID: 179779
Site Name: Serafin Collision
Violation Date: 09-14-2017
Citation: 40 CFR 1 265.174 - U.S. Code of Federal Regulations, Title 40, Chapter 1, Section(s) 265.174
Violation Description: Failure to inspect hazardous waste storage areas at least weekly and look for leaking and deteriorating containers.
Violation Notes: Returned to compliance on 09/26/2017.
Violation Division: Riverside County Department of Env Health
Violation Program: HW
Violation Source: CERS

Site ID: 179779
Site Name: Serafin Collision
Violation Date: 10-05-2015
Citation: 40 CFR 1 265.32 - U.S. Code of Federal Regulations, Title 40, Chapter 1, Section(s) 265.32
Violation Description: Failure of the facility to maintain the following emergency equipment or equivalents: 1) An internal communications or alarm system capable of providing immediate emergency instruction (voice or signal) to facility personnel; 2) A device, such as a telephone (immediately available at the scene of Operations/ Maintenance) or a hand-held two-way radio, capable of summoning emergency assistance from local police departments, fire departments, or State or local emergency response teams; 3) Portable fire extinguishers, fire control equipment (including special extinguishing equipment, such as that using foam, inert gas, or dry chemicals), spill control equipment, and decontamination equipment; and 4) Water at adequate volume and pressure to supply water hose streams, or foam producing equipment, or automatic sprinklers, or water spray systems.
Violation Notes: Returned to compliance on 09/26/2017.
Violation Division: Riverside County Department of Env Health
Violation Program: HW
Violation Source: CERS

Site ID: 179779
Site Name: Serafin Collision
Violation Date: 07-30-2014
Citation: HSC 6.95 Multiple - California Health and Safety Code, Chapter 6.95, Section(s) Multiple
Violation Description: Business Plan Program - Operations/Maintenance - General
Violation Notes: Returned to compliance on 11/20/2014. Post hazardous materials storage area
Violation Division: Riverside City Fire Department
Violation Program: HMRRP
Violation Source: CERS

Site ID: 179779
Site Name: Serafin Collision
Violation Date: 04-17-2014
Citation: 19 CCR 4 2729.5 - California Code of Regulations, Title 19, Chapter 4, Section(s) 2729.5
Violation Description: Failure to submit inventory reports (Activities, Owner/Operator, Hazardous Materials Descriptions and Map pages, if required). Documentation must be resubmitted (for facilities which exceed EPCRA

Map ID
Direction
Distance
Elevation

MAP FINDINGS

Site

Database(s)

EDR ID Number
EPA ID Number

SERAFIN COLLISION REPAIR (Continued)

U001576423

thresholds) or re-certified (for facilities which do not exceed EPCRA thresholds) by March 1.
Returned to compliance on 11/20/2014.
Violation Notes: Riverside City Fire Department
Violation Division: HMRRP
Violation Program: CERS
Violation Source:

Site ID: 179779
Site Name: Serafin Collision
Violation Date: 07-30-2014
Violation Notes: 19 CCR 4 2729.5 - California Code of Regulations, Title 19, Chapter 4, Section(s) 2729.5
Violation Division: Failure to submit inventory reports (Activities, Owner/Operator, Hazardous Materials Descriptions and Map pages, if required. Documentation must be resubmitted (for facilities which exceed EPCRA thresholds) or re-certified (for facilities which do not exceed EPCRA thresholds) by March 1.
Violation Program: Returned to compliance on 11/20/2014. \$100 citation
Violation Source: Riverside City Fire Department
Violation Notes: HMRRP
Violation Division: CERS
Violation Program: CERS
Violation Source:

Site ID: 179779
Site Name: Serafin Collision
Violation Date: 07-30-2014
Violation Notes: HSC 6.95 25508(a)(1) - California Health and Safety Code, Chapter 6.95, Section(s) 25508(a)(1)
Violation Division: Failure to complete and electronically submit a site map with all required content.
Violation Program: Returned to compliance on 11/20/2014.
Violation Source: Riverside City Fire Department
Violation Notes: HMRRP
Violation Division: CERS
Violation Program: CERS
Violation Source:

Site ID: 179779
Site Name: Serafin Collision
Violation Date: 07-30-2014
Violation Notes: HSC 6.95 25508(a)(1) - California Health and Safety Code, Chapter 6.95, Section(s) 25508(a)(1)
Violation Division: Failure to complete and electronically submit hazardous material inventory information for all reportable hazardous materials on site at or above reportable quantities.
Violation Program: Returned to compliance on 11/20/2014.
Violation Source: Riverside City Fire Department
Violation Notes: HMRRP
Violation Division: CERS
Violation Program: CERS
Violation Source:

Site ID: 179779
Site Name: Serafin Collision
Violation Date: 10-05-2015
Violation Notes: HSC 6.5 25250.19(c) - California Health and Safety Code, Chapter 6.5, Section(s) 25250.19(c)
Violation Division: Failure to retain paperwork documenting disposal of used oil for three years.
Violation Program: Returned to compliance on 02/03/2016.
Violation Source: Riverside County Department of Env Health
Violation Notes: HW
Violation Division: HW
Violation Program: HW
Violation Source:

Map ID
Direction
Distance
Elevation

MAP FINDINGS

Site

Database(s)

EDR ID Number
EPA ID Number

SERAFIN COLLISION REPAIR (Continued)

U001576423

Violation Source: CERS

Site ID: 179779
Site Name: Serafin Collision
Violation Date: 09-14-2017
Citation: 40 CFR 1 265.31 - U.S. Code of Federal Regulations, Title 40, Chapter 1, Section(s) 265.31
Violation Description: Failure to maintain and operate the facility to minimize the possibility of a fire, explosion, or any unplanned sudden or non-sudden release of hazardous waste or hazardous waste constituents to air, soil, or surface water which could threaten human health or the environment.
Violation Notes: Returned to compliance on 09/26/2017.
Violation Division: Riverside County Department of Env Health
Violation Program: HW
Violation Source: CERS

Site ID: 179779
Site Name: Serafin Collision
Violation Date: 09-14-2017
Citation: HSC 6.95 25505(c) - California Health and Safety Code, Chapter 6.95, Section(s) 25505(c)
Violation Description: Failure to have a business plan readily available to personnel of the business or the unified program facility with responsibilities for emergency response or training.
Violation Notes: Returned to compliance on 09/11/2018.
Violation Division: Riverside City Fire Department
Violation Program: HMRRP
Violation Source: CERS

Site ID: 179779
Site Name: Serafin Collision
Violation Date: 10-05-2015
Citation: HSC 6.95 25505(a)(4) - California Health and Safety Code, Chapter 6.95, Section(s) 25505(a)(4)
Violation Description: Failure to provide initial and annual training to all employees in safety procedures in the event of a release or threatened release of a hazardous material or failure to document and maintain training records for a minimum of three years.
Violation Notes: Returned to compliance on 11/24/2015.
Violation Division: Riverside City Fire Department
Violation Program: HMRRP
Violation Source: CERS

Site ID: 179779
Site Name: Serafin Collision
Violation Date: 07-30-2014
Citation: HSC 6.95 25507 - California Health and Safety Code, Chapter 6.95, Section(s) 25507
Violation Description: Failure to adequately establish and implement a business plan when storing/handling a hazardous material at or above reportable quantities.
Violation Notes: Returned to compliance on 11/20/2014.
Violation Division: Riverside City Fire Department
Violation Program: HMRRP
Violation Source: CERS

Map ID
Direction
Distance
Elevation

MAP FINDINGS

Site

Database(s)

EDR ID Number
EPA ID Number

SERAFIN COLLISION REPAIR (Continued)

U001576423

Site ID: 179779
Site Name: Serafin Collision
Violation Date: 10-05-2015
Citation: 40 CFR 1 265.31 - U.S. Code of Federal Regulations, Title 40, Chapter 1, Section(s) 265.31
Violation Description: Failure to maintain and operate the facility to minimize the possibility of a fire, explosion, or any unplanned sudden or non-sudden release of hazardous waste or hazardous waste constituents to the air, soil, or surface water which could threaten human health or the environment..
Violation Notes: Returned to compliance on 09/26/2017.
Violation Division: Riverside County Department of Env Health
Violation Program: HW
Violation Source: CERS

Site ID: 179779
Site Name: Serafin Collision
Violation Date: 07-30-2014
Citation: HSC 6.95 Multiple - California Health and Safety Code, Chapter 6.95, Section(s) Multiple
Violation Description: Business Plan Program - Release/Leaks/Spills - General
Violation Notes: Returned to compliance on 11/20/2014. obtain spill kit
Violation Division: Riverside City Fire Department
Violation Program: HMRRP
Violation Source: CERS

Site ID: 179779
Site Name: Serafin Collision
Violation Date: 09-14-2017
Citation: HSC 6.95 25508.2 - California Health and Safety Code, Chapter 6.95, Section(s) 25508.2
Violation Description: Failure to annually review and electronically certify that the business plan is complete and accurate on or before the annual due date.
Violation Notes: Returned to compliance on 09/11/2018.
Violation Division: Riverside City Fire Department
Violation Program: HMRRP
Violation Source: CERS

Site ID: 179779
Site Name: Serafin Collision
Violation Date: 10-05-2015
Citation: 40 CFR 1 265.171 - U.S. Code of Federal Regulations, Title 40, Chapter 1, Section(s) 265.171
Violation Description: Failure to accumulate hazardous waste in a container that is in good condition.
Violation Notes: Returned to compliance on 02/03/2016.
Violation Division: Riverside County Department of Env Health
Violation Program: HW
Violation Source: CERS

Site ID: 179779
Site Name: Serafin Collision
Violation Date: 07-30-2014
Citation: HSC 6.95 Multiple - California Health and Safety Code, Chapter 6.95, Section(s) Multiple
Violation Description: Business Plan Program - Administration/Documentation - General

Map ID
Direction
Distance
Elevation

MAP FINDINGS

Site

Database(s)

EDR ID Number
EPA ID Number

SERAFIN COLLISION REPAIR (Continued)

U001576423

Violation Notes: Returned to compliance on 11/20/2014. Post phone numbers
Violation Division: Riverside City Fire Department
Violation Program: HMRRP
Violation Source: CERS

Evaluation:

Eval General Type: Other/Unknown
Eval Date: 09-26-2017
Violations Found: No
Eval Type: Other, not routine, done by local agency
Eval Notes: Not reported
Eval Division: Riverside County Department of Env Health
Eval Program: HW
Eval Source: CERS

Eval General Type: Compliance Evaluation Inspection
Eval Date: 12-15-2017
Violations Found: Yes
Eval Type: Routine done by local agency
Eval Notes: failure to update hmbep
Eval Division: Riverside City Fire Department
Eval Program: HMRRP
Eval Source: CERS

Eval General Type: Other/Unknown
Eval Date: 02-03-2016
Violations Found: No
Eval Type: Other, not routine, done by local agency
Eval Notes: Not reported
Eval Division: Riverside County Department of Env Health
Eval Program: HW
Eval Source: CERS

Eval General Type: Compliance Evaluation Inspection
Eval Date: 09-14-2017
Violations Found: Yes
Eval Type: Routine done by local agency
Eval Notes: Not reported
Eval Division: Riverside County Department of Env Health
Eval Program: HW
Eval Source: CERS

Eval General Type: Compliance Evaluation Inspection
Eval Date: 10-05-2015
Violations Found: Yes
Eval Type: Routine done by local agency
Eval Notes: Not reported
Eval Division: Riverside City Fire Department
Eval Program: HMRRP
Eval Source: CERS

Eval General Type: Other/Unknown
Eval Date: 03-07-2017
Violations Found: Yes
Eval Type: Other, not routine, done by local agency
Eval Notes: Not reported
Eval Division: Riverside City Fire Department

Map ID
Direction
Distance
Elevation

MAP FINDINGS

Site

Database(s)

EDR ID Number
EPA ID Number

SERAFIN COLLISION REPAIR (Continued)

U001576423

Eval Program: HMRRP
Eval Source: CERS

Eval General Type: Compliance Evaluation Inspection
Eval Date: 10-05-2015
Violations Found: Yes
Eval Type: Routine done by local agency
Eval Notes: Not reported
Eval Division: Riverside County Department of Env Health
Eval Program: HW
Eval Source: CERS

Eval General Type: Compliance Evaluation Inspection
Eval Date: 09-14-2017
Violations Found: Yes
Eval Type: Routine done by local agency
Eval Notes: Not reported
Eval Division: Riverside City Fire Department
Eval Program: HMRRP
Eval Source: CERS

Eval General Type: Other/Unknown
Eval Date: 09-15-2014
Violations Found: Yes
Eval Type: Other, not routine, done by local agency
Eval Notes: Not reported
Eval Division: Riverside City Fire Department
Eval Program: HMRRP
Eval Source: CERS

Eval General Type: Other/Unknown
Eval Date: 04-17-2014
Violations Found: Yes
Eval Type: Other, not routine, done by local agency
Eval Notes: Not reported
Eval Division: Riverside City Fire Department
Eval Program: HMRRP
Eval Source: CERS

Eval General Type: Compliance Evaluation Inspection
Eval Date: 07-30-2014
Violations Found: Yes
Eval Type: Routine done by local agency
Eval Notes: Not reported
Eval Division: Riverside City Fire Department
Eval Program: HMRRP
Eval Source: CERS

Eval General Type: Other/Unknown
Eval Date: 08-26-2013
Violations Found: No
Eval Type: Other, not routine, done by local agency
Eval Notes: Joint site visit with RFD, 03 instead of citation, calls to sups re:
question on citation, travel
Eval Division: Riverside County Department of Env Health
Eval Program: HW
Eval Source: CERS

Map ID
Direction
Distance
Elevation

MAP FINDINGS

Site

Database(s)

EDR ID Number
EPA ID Number

SERAFIN COLLISION REPAIR (Continued)

U001576423

Enforcement Action:

Site ID: 179779
Site Name: Serafin Collision
Site Address: 10611 MAGNOLIA AVE
Site City: RIVERSIDE
Site Zip: 92505
Enf Action Date: 02-04-2016
Enf Action Type: AEO - Unified Program
Enf Action Description: Administrative Enforcement Order Based on the Unified Program Statute
Enf Action Notes: Repeat violations, 2013-2015.
Enf Action Division: Riverside County Department of Env Health
Enf Action Program: HW
Enf Action Source: CERS

Site ID: 179779
Site Name: Serafin Collision
Site Address: 10611 MAGNOLIA AVE
Site City: RIVERSIDE
Site Zip: 92505
Enf Action Date: 03-07-2017
Enf Action Type: Notice of Violation (Unified Program)
Enf Action Description: Notice of Violation Issued by the Inspector at the Time of Inspection
Enf Action Notes: Fines/Penalties Assessed: \$100.00. Administrative Citation.
Enf Action Division: Riverside City Fire Department
Enf Action Program: HMRRP
Enf Action Source: CERS

Site ID: 179779
Site Name: Serafin Collision
Site Address: 10611 MAGNOLIA AVE
Site City: RIVERSIDE
Site Zip: 92505
Enf Action Date: 07-30-2014
Enf Action Type: Notice of Violation (Unified Program)
Enf Action Description: Notice of Violation Issued by the Inspector at the Time of Inspection
Enf Action Notes: NOV Issued.
Enf Action Division: Riverside City Fire Department
Enf Action Program: HMRRP
Enf Action Source: CERS

Site ID: 179779
Site Name: Serafin Collision
Site Address: 10611 MAGNOLIA AVE
Site City: RIVERSIDE
Site Zip: 92505
Enf Action Date: 09-15-2014
Enf Action Type: Notice of Violation (Unified Program)
Enf Action Description: Notice of Violation Issued by the Inspector at the Time of Inspection
Enf Action Notes: Fines/Penalties Assessed: \$100.00. admin citation \$100.
Enf Action Division: Riverside City Fire Department
Enf Action Program: HMRRP
Enf Action Source: CERS

Site ID: 179779
Site Name: Serafin Collision
Site Address: 10611 MAGNOLIA AVE
Site City: RIVERSIDE

Map ID
Direction
Distance
Elevation

MAP FINDINGS

Site

Database(s)

EDR ID Number
EPA ID Number

SERAFIN COLLISION REPAIR (Continued)

U001576423

Site Zip: 92505
Enf Action Date: 09-15-2014
Enf Action Type: Notice of Violation (Unified Program)
Enf Action Description: Notice of Violation Issued by the Inspector at the Time of Inspection
Enf Action Notes: Fines/Penalties Assessed: \$100.00. admin citation .
Enf Action Division: Riverside City Fire Department
Enf Action Program: HMRRP
Enf Action Source: CERS

Site ID: 179779
Site Name: Serafin Collision
Site Address: 10611 MAGNOLIA AVE
Site City: RIVERSIDE
Site Zip: 92505
Enf Action Date: 09-15-2014
Enf Action Type: Notice of Violation (Unified Program)
Enf Action Description: Notice of Violation Issued by the Inspector at the Time of Inspection
Enf Action Notes: Fines/Penalties Assessed: \$200.00. administrative citation.
Enf Action Division: Riverside City Fire Department
Enf Action Program: UNSPEC
Enf Action Source: CERS

Site ID: 179779
Site Name: Serafin Collision
Site Address: 10611 MAGNOLIA AVE
Site City: RIVERSIDE
Site Zip: 92505
Enf Action Date: 10-05-2015
Enf Action Type: Notice of Violation (Unified Program)
Enf Action Description: Notice of Violation Issued by the Inspector at the Time of Inspection
Enf Action Notes: Not reported
Enf Action Division: Riverside City Fire Department
Enf Action Program: HMRRP
Enf Action Source: CERS

Site ID: 179779
Site Name: Serafin Collision
Site Address: 10611 MAGNOLIA AVE
Site City: RIVERSIDE
Site Zip: 92505
Enf Action Date: 10-05-2015
Enf Action Type: Notice of Violation (Unified Program)
Enf Action Description: Notice of Violation Issued by the Inspector at the Time of Inspection
Enf Action Notes: Not reported
Enf Action Division: Riverside County Department of Env Health
Enf Action Program: HW
Enf Action Source: CERS

Site ID: 179779
Site Name: Serafin Collision
Site Address: 10611 MAGNOLIA AVE
Site City: RIVERSIDE
Site Zip: 92505
Enf Action Date: 10-15-2014
Enf Action Type: Notice of Violation (Unified Program)
Enf Action Description: Notice of Violation Issued by the Inspector at the Time of Inspection
Enf Action Notes: Fines/Penalties Assessed: \$200.00. admin citation \$200.

Map ID
Direction
Distance
Elevation

MAP FINDINGS

Site

Database(s)

EDR ID Number
EPA ID Number

SERAFIN COLLISION REPAIR (Continued)

U001576423

Enf Action Division: Riverside City Fire Department
Enf Action Program: HMRRP
Enf Action Source: CERS

Site ID: 179779
Site Name: Serafin Collision
Site Address: 10611 MAGNOLIA AVE
Site City: RIVERSIDE
Site Zip: 92505
Enf Action Date: 10-20-2014
Enf Action Type: Notice of Violation (Unified Program)
Enf Action Description: Notice of Violation Issued by the Inspector at the Time of Inspection
Enf Action Notes: Fines/Penalties Assessed: \$100.00. admin citation \$100.
Enf Action Division: Riverside City Fire Department
Enf Action Program: HMRRP
Enf Action Source: CERS

Site ID: 179779
Site Name: Serafin Collision
Site Address: 10611 MAGNOLIA AVE
Site City: RIVERSIDE
Site Zip: 92505
Enf Action Date: 12-15-2017
Enf Action Type: Notice of Violation (Unified Program)
Enf Action Description: Notice of Violation Issued by the Inspector at the Time of Inspection
Enf Action Notes: Fines/Penalties Assessed: \$200.00. administrative citation.
Enf Action Division: Riverside City Fire Department
Enf Action Program: HMRRP
Enf Action Source: CERS

Coordinates:

Site ID: 179779
Facility Name: Serafin Collision
Env Int Type Code: HMBP
Program ID: 10520437
Coord Name: Not reported
Ref Point Type Desc: Unknown
Latitude: 33.909149
Longitude: -117.467484

Affiliation:

Affiliation Type Desc: Document Preparer
Entity Name: Juan Serafin
Entity Title: Not reported
Affiliation Address: Not reported
Affiliation City: Not reported
Affiliation State: Not reported
Affiliation Country: Not reported
Affiliation Zip: Not reported
Affiliation Phone: Not reported

Affiliation Type Desc: Legal Owner
Entity Name: Juan serafin
Entity Title: Not reported
Affiliation Address: 10611 magnolia ave
Affiliation City: Riverside

Map ID
Direction
Distance
Elevation

MAP FINDINGS

Site

Database(s)

EDR ID Number
EPA ID Number

SERAFIN COLLISION REPAIR (Continued)

U001576423

Affiliation State: CA
Affiliation Country: United States
Affiliation Zip: 92505
Affiliation Phone: (951) 343-7235

Affiliation Type Desc: Parent Corporation
Entity Name: Serafin Collision
Entity Title: Not reported
Affiliation Address: Not reported
Affiliation City: Not reported
Affiliation State: Not reported
Affiliation Country: Not reported
Affiliation Zip: Not reported
Affiliation Phone: Not reported

Affiliation Type Desc: Property Owner
Entity Name: Esther Mares
Entity Title: Not reported
Affiliation Address: 10611 Magnolia Ave
Affiliation City: Riverside
Affiliation State: CA
Affiliation Country: United States
Affiliation Zip: 92505
Affiliation Phone: (951) 689-5786

Affiliation Type Desc: CUPA District
Entity Name: Riverside Cnty Env Health
Entity Title: Not reported
Affiliation Address: 4065 County Circle Drive, Room 104
Affiliation City: Riverside
Affiliation State: CA
Affiliation Country: Not reported
Affiliation Zip: 92503
Affiliation Phone: (951) 358-5055

Affiliation Type Desc: Environmental Contact
Entity Name: Juan serafin
Entity Title: Not reported
Affiliation Address: 10611 magnolia ave
Affiliation City: Riversside
Affiliation State: CA
Affiliation Country: Not reported
Affiliation Zip: 93505
Affiliation Phone: Not reported

Affiliation Type Desc: Facility Mailing Address
Entity Name: Mailing Address
Entity Title: Not reported
Affiliation Address: 10611 magnolia ave
Affiliation City: Riverside
Affiliation State: CA
Affiliation Country: Not reported
Affiliation Zip: 92505
Affiliation Phone: Not reported

Affiliation Type Desc: Identification Signer
Entity Name: juan serafincollision

Map ID
Direction
Distance
Elevation

MAP FINDINGS

Site

Database(s)

EDR ID Number
EPA ID Number

SERAFIN COLLISION REPAIR (Continued)

U001576423

Entity Title: owner
Affiliation Address: Not reported
Affiliation City: Not reported
Affiliation State: Not reported
Affiliation Country: Not reported
Affiliation Zip: Not reported
Affiliation Phone: Not reported

Affiliation Type Desc: Operator
Entity Name: Juan serafin
Entity Title: Not reported
Affiliation Address: Not reported
Affiliation City: Not reported
Affiliation State: Not reported
Affiliation Country: Not reported
Affiliation Zip: Not reported
Affiliation Phone: (951) 707-6501

HWTS:

Name: SERAFIN COLLISION REPAIR
Address: 10611 MAGNOLIA AVE
Address 2: Not reported
City,State,Zip: RIVERSIDE, CA 925050000
EPA ID: CAL000140147
Inactive Date: 06/30/1998
Create Date: 03/18/1998
Last Act Date: 04/27/1999
Mailing Name: Not reported
Mailing Address: 4418 FELSPAR ST
Mailing Address 2: Not reported
Mailing City,State,Zip: RIVERSIDE, CA 925050000
Owner Name: JUAN SERAFIN
Owner Address: 4418 FELSPAR ST
Owner Address 2: Not reported
Owner City,State,Zip: RIVERSIDE, CA 925050000
Contact Name: JUAN SERAFIN-OWNER
Contact Address: INACT PER 98VQ FINAL NOTICE
Contact Address 2: - BATCH 4/27
City,State,Zip: RIVERSIDE, CA 925050000

Name: SERAFIN COLLISION REPAIR
Address: 10611 MAGNOLIA AVE
Address 2: Not reported
City,State,Zip: RIVERSIDE, CA 925050000
EPA ID: CAL000389353
Inactive Date: 06/30/2017
Create Date: 09/11/2013
Last Act Date: 10/12/2017
Mailing Name: Not reported
Mailing Address: 10611 MAGNOLIA AVE
Mailing Address 2: Not reported
Mailing City,State,Zip: RIVERSIDE, CA 925050000
Owner Name: JUAN SERAFIN
Owner Address: 10611 MAGNOLIA AVE
Owner Address 2: Not reported
Owner City,State,Zip: RIVERSIDE, CA 925050000

Map ID
 Direction
 Distance
 Elevation

MAP FINDINGS

Site

Database(s)

EDR ID Number
 EPA ID Number

SERAFIN COLLISION REPAIR (Continued)

U001576423

Contact Name: JUAN SERAFIN
 Contact Address: 10611 MAGNOLIA AVE
 Contact Address 2: Not reported
 City,State,Zip: RIVERSIDE, CA 925050000

NAICS:
 EPA ID: CAL000389353
 Create Date: 2013-09-11 13:49:13
 NAICS Code: 811121
 NAICS Description: Automotive Body, Paint, and Interior Repair and Maintenance
 Issued EPA ID Date: 2013-09-11 13:49:13
 Inactive Date: 2017-06-30 00:00:00
 Facility Name: SERAFIN COLLISION REPAIR
 Facility Address: 10611 MAGNOLIA AVE
 Facility Address 2: Not reported
 Facility City: RIVERSIDE
 Facility County: 33
 Facility State: CA
 Facility Zip: 925050000

**I67
 NE
 1/8-1/4
 0.144 mi.
 759 ft.**

**VISTA PAINT CORPORATION #7
 3939 TYLER ST
 RIVERSIDE, CA 92503**

**CERS HAZ WASTE S113156885
 HAZNET N/A
 HWTS**

Site 3 of 4 in cluster I

**Relative:
 Higher
 Actual:
 745 ft.**

CERS HAZ WASTE:
 Name: VISTA PAINT #7
 Address: 3939 TYLER ST
 City,State,Zip: RIVERSIDE, CA 92503
 Site ID: 169466
 CERS ID: 10418119
 CERS Description: Hazardous Waste Generator

Violations:
 Site ID: 169466
 Site Name: Vista Paint #7
 Violation Date: 06-02-2016
 Citation: 40 CFR 1 265.32 - U.S. Code of Federal Regulations, Title 40, Chapter 1, Section(s) 265.32
 Violation Description: Failure of the facility to maintain the following emergency equipment or equivalents: 1) An internal communications or alarm system; 2) A device, such as a telephone (immediately available at the scene of Operations/ Maintenance) or a hand-held two-way radio, capable of summoning emergency assistance from local police departments, fire departments, or State or local emergency response teams; 3) Portable fire extinguishers, fire control equipment, spill control equipment, and decontamination equipment; and 4) Water at adequate volume and pressure to supply water hose streams, or foam producing equipment, or automatic sprinklers, or water spray systems.
 Violation Notes: Returned to compliance on 06/09/2016.
 Violation Division: Riverside County Department of Env Health
 Violation Program: HW
 Violation Source: CERS

Site ID: 169466
 Site Name: Vista Paint #7
 Violation Date: 06-02-2016

Map ID
Direction
Distance
Elevation

MAP FINDINGS

Site

Database(s)

EDR ID Number
EPA ID Number

VISTA PAINT CORPORATION #7 (Continued)

S113156885

Citation: 40 CFR 1 265.31 - U.S. Code of Federal Regulations, Title 40, Chapter 1, Section(s) 265.31
Violation Description: Failure to maintain and operate the facility to minimize the possibility of a fire, explosion, or any unplanned sudden or non-sudden release of hazardous waste or hazardous waste constituents to air, soil, or surface water which could threaten human health or the environment.
Violation Notes: Returned to compliance on 06/09/2016.
Violation Division: Riverside County Department of Env Health
Violation Program: HW
Violation Source: CERS

Evaluation:
Eval General Type: Compliance Evaluation Inspection
Eval Date: 06-02-2016
Violations Found: Yes
Eval Type: Routine done by local agency
Eval Notes: 02 Vista Paint #7 3939 Tyler St. Riverside, CA
Eval Division: Riverside County Department of Env Health
Eval Program: HW
Eval Source: CERS

Eval General Type: Other/Unknown
Eval Date: 12-22-2015
Violations Found: No
Eval Type: Other, not routine, done by local agency
Eval Notes: No longer in program per AB2748
Eval Division: Riverside City Fire Department
Eval Program: HMRRP
Eval Source: CERS

Eval General Type: Compliance Evaluation Inspection
Eval Date: 07-07-2016
Violations Found: No
Eval Type: Routine done by local agency
Eval Notes: Not reported
Eval Division: Riverside City Fire Department
Eval Program: HMRRP
Eval Source: CERS

Coordinates:
Site ID: 169466
Facility Name: Vista Paint #7
Env Int Type Code: HWG
Program ID: 10418119
Coord Name: Not reported
Ref Point Type Desc: Center of a facility or station.
Latitude: 33.914090
Longitude: -117.462460

Affiliation:
Affiliation Type Desc: Facility Mailing Address
Entity Name: Mailing Address
Entity Title: Not reported
Affiliation Address: 2020 E. Orangethorpe Ave
Affiliation City: Fullerton

Map ID
Direction
Distance
Elevation

MAP FINDINGS

Site

Database(s)

EDR ID Number
EPA ID Number

VISTA PAINT CORPORATION #7 (Continued)

S113156885

Affiliation State: CA
Affiliation Country: Not reported
Affiliation Zip: 92831
Affiliation Phone: Not reported

Affiliation Type Desc: Parent Corporation
Entity Name: Vista Paint Corp.
Entity Title: Not reported
Affiliation Address: Not reported
Affiliation City: Not reported
Affiliation State: Not reported
Affiliation Country: Not reported
Affiliation Zip: Not reported
Affiliation Phone: Not reported

Affiliation Type Desc: Document Preparer
Entity Name: Derek Marin
Entity Title: Not reported
Affiliation Address: Not reported
Affiliation City: Not reported
Affiliation State: Not reported
Affiliation Country: Not reported
Affiliation Zip: Not reported
Affiliation Phone: Not reported

Affiliation Type Desc: CUPA District
Entity Name: Riverside Cnty Env Health
Entity Title: Not reported
Affiliation Address: 4065 County Circle Drive, Room 104
Affiliation City: Riverside
Affiliation State: CA
Affiliation Country: Not reported
Affiliation Zip: 92503
Affiliation Phone: (951) 358-5055

Affiliation Type Desc: Environmental Contact
Entity Name: Derek Marin
Entity Title: Not reported
Affiliation Address: 2020 E. Orangethorpe Ave
Affiliation City: Fullerton
Affiliation State: CA
Affiliation Country: Not reported
Affiliation Zip: 92831
Affiliation Phone: Not reported

Affiliation Type Desc: Identification Signer
Entity Name: Derek Marin
Entity Title: Director EHS
Affiliation Address: Not reported
Affiliation City: Not reported
Affiliation State: Not reported
Affiliation Country: Not reported
Affiliation Zip: Not reported
Affiliation Phone: Not reported

Affiliation Type Desc: Legal Owner
Entity Name: Vista Paint Corporation

Map ID
Direction
Distance
Elevation

MAP FINDINGS

Site

Database(s)

EDR ID Number
EPA ID Number

VISTA PAINT CORPORATION #7 (Continued)

S113156885

Entity Title: Not reported
Affiliation Address: 2020 E. Orangethorpe Ave
Affiliation City: Fullerton
Affiliation State: CA
Affiliation Country: United States
Affiliation Zip: 92831
Affiliation Phone: (714) 680-3800

Affiliation Type Desc: Operator
Entity Name: Vista Paint Corporation
Entity Title: Not reported
Affiliation Address: Not reported
Affiliation City: Not reported
Affiliation State: Not reported
Affiliation Country: Not reported
Affiliation Zip: Not reported
Affiliation Phone: (951) 689-2501

Affiliation Type Desc: Property Owner
Entity Name: LeBaron Investments
Entity Title: Not reported
Affiliation Address: 2020 E. Orangethorpe Ave., Suite #210
Affiliation City: Fullerton
Affiliation State: CA
Affiliation Country: United States
Affiliation Zip: 92831
Affiliation Phone: (714) 680-3817

HAZNET:

Name: VISTA PAINT CORPORATION #7
Address: 3939 TYLER ST
Address 2: Not reported
City,State,Zip: RIVERSIDE, CA 928315327
Contact: DEREK MARIN
Telephone: 7146266604
Mailing Name: Not reported
Mailing Address: 2020 EAST ORANGETHORPE AVENUE

Year: 2019
Gepaid: CAL000345775
TSD EPA ID: CAD008252405
CA Waste Code: 331 - Off-specification, aged or surplus organics
Disposal Method: H141 - Storage, Bulking, And/Or Transfer Off Site--No Treatment/Reovery (H010-H129) Or (H131-H135)
Tons: 0.03000

Year: 2019
Gepaid: CAL000345775
TSD EPA ID: CAD008252405
CA Waste Code: 352 - Other organic solids
Disposal Method: H141 - Storage, Bulking, And/Or Transfer Off Site--No Treatment/Reovery (H010-H129) Or (H131-H135)
Tons: 0.09000

Year: 2017
Gepaid: CAL000345775

Map ID
Direction
Distance
Elevation

MAP FINDINGS

Site

Database(s)

EDR ID Number
EPA ID Number

VISTA PAINT CORPORATION #7 (Continued)

S113156885

TSD EPA ID:	AZR000515924
CA Waste Code:	331 - Off-specification, aged or surplus organics
Disposal Method:	H141 - Storage, Bulking, And/Or Transfer Off Site--No Treatment/Reovery (H010-H129) Or (H131-H135)
Tons:	0.099
Year:	2016
Gepaid:	CAL000345775
TSD EPA ID:	AZR000515924
CA Waste Code:	331 - Off-specification, aged or surplus organics
Disposal Method:	H141 - Storage, Bulking, And/Or Transfer Off Site--No Treatment/Reovery (H010-H129) Or (H131-H135)
Tons:	0.0825
Year:	2015
Gepaid:	CAL000345775
TSD EPA ID:	NVT330010000
CA Waste Code:	331 - Off-specification, aged or surplus organics
Disposal Method:	H039 - Other Recovery Of Reclamation For Reuse Including Acid Regeneration, Organics Recovery Ect
Tons:	0.0957
Year:	2015
Gepaid:	CAL000345775
TSD EPA ID:	ARD981057870
CA Waste Code:	352 - Other organic solids
Disposal Method:	H061 - Fuel Blending Prior To Energy Recovery At Another Site
Tons:	0.0125
Year:	2014
Gepaid:	CAL000345775
TSD EPA ID:	NVT330010000
CA Waste Code:	331 - Off-specification, aged or surplus organics
Disposal Method:	H039 - Other Recovery Of Reclamation For Reuse Including Acid Regeneration, Organics Recovery Ect
Tons:	0.099
Year:	2012
Gepaid:	CAL000345775
TSD EPA ID:	NVT330010000
CA Waste Code:	331 - Off-specification, aged or surplus organics
Disposal Method:	H039 - Other Recovery Of Reclamation For Reuse Including Acid Regeneration, Organics Recovery Ect
Tons:	0.099
Year:	2012
Gepaid:	CAL000345775
TSD EPA ID:	ARD981057870
CA Waste Code:	352 - Other organic solids
Disposal Method:	H061 - Fuel Blending Prior To Energy Recovery At Another Site
Tons:	0.005
Year:	2011
Gepaid:	CAL000345775
TSD EPA ID:	AZR000501510
CA Waste Code:	331 - Off-specification, aged or surplus organics
Disposal Method:	H141 - Storage, Bulking, And/Or Transfer Off Site--No

Map ID
Direction
Distance
Elevation

MAP FINDINGS

Site

Database(s)

EDR ID Number
EPA ID Number

VISTA PAINT CORPORATION #7 (Continued)

S113156885

Tons: Treatment/Reovery (H010-H129) Or (H131-H135)
0.2805

[Click this hyperlink](#) while viewing on your computer to access
2 additional CA HAZNET: record(s) in the EDR Site Report.

Additional Info:

Year: 2015
Gen EPA ID: CAL000345775

Shipment Date: 20150622
Creation Date: 1/19/2016 22:15:36
Receipt Date: 20150628
Manifest ID: 014565477JJK
Trans EPA ID: CAR000175422
Trans Name: WORLDWIDE RECOVERY SYSTEMS
Trans 2 EPA ID: NJD986607380
Trans 2 Name: MAUMEE EXPRESS INC
TSDf EPA ID: ARD981057870
Trans Name: RINECO
TSDf Alt EPA ID: Not reported
TSDf Alt Name: Not reported
CA Waste Code: 352 - Other organic solids
RCRA Code: D001
Disposal Method: H061 - Fuel Blending Prior To Energy Recovery At Another Site
Quantity Tons: 0.0125
Waste Quantity: 25
Quantity Unit: P
Additional Code 1: Not reported
Additional Code 2: Not reported
Additional Code 3: Not reported
Additional Code 4: Not reported
Additional Code 5: Not reported

Shipment Date: 20150622
Creation Date: 1/19/2016 22:15:36
Receipt Date: 20150624
Manifest ID: 014565475JJK
Trans EPA ID: CAR000175422
Trans Name: WORLDWIDE RECOVERY SYSTEMS
Trans 2 EPA ID: Not reported
Trans 2 Name: Not reported
TSDf EPA ID: NVT330010000
Trans Name: US ECOLOGY (BEATTY NV)
TSDf Alt EPA ID: Not reported
TSDf Alt Name: Not reported
CA Waste Code: 331 - Off-specification, aged, or surplus organics
RCRA Code: Not reported
Disposal Method: H039 - Other Recovery Of Reclamation For Reuse Including Acid
Regeneration, Organics Recovery Ect
Quantity Tons: 0.0957
Waste Quantity: 29
Quantity Unit: G
Additional Code 1: Not reported
Additional Code 2: Not reported
Additional Code 3: Not reported

Map ID
Direction
Distance
Elevation

MAP FINDINGS

Site

Database(s)

EDR ID Number
EPA ID Number

VISTA PAINT CORPORATION #7 (Continued)

S113156885

Additional Code 4:	Not reported
Additional Code 5:	Not reported
Additional Info:	
Year:	2014
Gen EPA ID:	CAL000345775
Shipment Date: 20140520	
Creation Date: 10/10/2014 22:15:06	
Receipt Date: 20140528	
Manifest ID: 013192605JJK	
Trans EPA ID: CAR000175422	
Trans Name: WORLDWIDE RECOVERY SYSTEMS INC	
Trans 2 EPA ID: Not reported	
Trans 2 Name: Not reported	
TSDF EPA ID: NVT330010000	
Trans Name: US ECOLOGY (BEATTY NV)	
TSDF Alt EPA ID: Not reported	
TSDF Alt Name: Not reported	
CA Waste Code: 331 - Off-specification, aged, or surplus organics	
RCRA Code: Not reported	
Disposal Method: H039 - Other Recovery Of Reclamation For Reuse Including Acid Regeneration, Organics Recovery Ect	
Quantity Tons: 0.099	
Waste Quantity: 30	
Quantity Unit: G	
Additional Code 1: Not reported	
Additional Code 2: Not reported	
Additional Code 3: Not reported	
Additional Code 4: Not reported	
Additional Code 5: Not reported	
Additional Info:	
Year:	2011
Gen EPA ID:	CAL000345775
Shipment Date: 20110208	
Creation Date: 12/3/2012 22:15:55	
Receipt Date: Not reported	
Manifest ID: 004415709FLE	
Trans EPA ID: CAD980585293	
Trans Name: INDUSTRIAL WASTE UTILIZATION INC	
Trans 2 EPA ID: Not reported	
Trans 2 Name: Not reported	
TSDF EPA ID: 0203PSVI0320	
Trans Name: RECICLADORA TEMARRY DE MEXICO S	
TSDF Alt EPA ID: Not reported	
TSDF Alt Name: Not reported	
CA Waste Code: 331 - Off-specification, aged, or surplus organics	
RCRA Code: D001	
Disposal Method: - Not reported	
Quantity Tons: 0.1815	
Waste Quantity: 55	
Quantity Unit: G	
Additional Code 1: Not reported	
Additional Code 2: Not reported	

Map ID
Direction
Distance
Elevation

MAP FINDINGS

Site

Database(s)

EDR ID Number
EPA ID Number

VISTA PAINT CORPORATION #7 (Continued)

S113156885

Additional Code 3:	Not reported
Additional Code 4:	Not reported
Additional Code 5:	Not reported
Shipment Date:	20110208
Creation Date:	6/27/2011 18:30:19
Receipt Date:	20110218
Manifest ID:	004415708FLE
Trans EPA ID:	CAD980585293
Trans Name:	INDUSTRIAL WASTE UTILIZATION INC
Trans 2 EPA ID:	Not reported
Trans 2 Name:	Not reported
TSDf EPA ID:	AZR000501510
Trans Name:	AA SYDCOL LLC
TSDf Alt EPA ID:	Not reported
TSDf Alt Name:	Not reported
CA Waste Code:	331 - Off-specification, aged, or surplus organics
RCRA Code:	Not reported
Disposal Method:	H141 - Storage, Bulking, And/Or Transfer Off Site--No Treatment/Reovery (H010-H129) Or (H131-H135)
Quantity Tons:	0.2805
Waste Quantity:	85
Quantity Unit:	G
Additional Code 1:	Not reported
Additional Code 2:	Not reported
Additional Code 3:	Not reported
Additional Code 4:	Not reported
Additional Code 5:	Not reported
Shipment Date:	20110208
Creation Date:	12/3/2012 22:15:55
Receipt Date:	Not reported
Manifest ID:	004415709FLE
Trans EPA ID:	CAD980585293
Trans Name:	INDUSTRIAL WASTE UTILIZATION INC
Trans 2 EPA ID:	Not reported
Trans 2 Name:	Not reported
TSDf EPA ID:	0203PSVI0320
Trans Name:	RECICLADORA TEMARRY DE MEXICO S
TSDf Alt EPA ID:	Not reported
TSDf Alt Name:	Not reported
CA Waste Code:	352 - Other organic solids
RCRA Code:	D001
Disposal Method:	- Not reported
Quantity Tons:	0.04
Waste Quantity:	80
Quantity Unit:	P
Additional Code 1:	Not reported
Additional Code 2:	Not reported
Additional Code 3:	Not reported
Additional Code 4:	Not reported
Additional Code 5:	Not reported
Additional Info:	
Year:	2012
Gen EPA ID:	CAL000345775

Map ID
Direction
Distance
Elevation

MAP FINDINGS

Site

Database(s)

EDR ID Number
EPA ID Number

VISTA PAINT CORPORATION #7 (Continued)

S113156885

Shipment Date: 20121009
Creation Date: 3/22/2013 22:15:24
Receipt Date: 20121101
Manifest ID: 010576885JJK
Trans EPA ID: CAR000175422
Trans Name: WORLDWIDE RECOVERY SYSTEMS INC
Trans 2 EPA ID: NJD986607380
Trans 2 Name: MAUMEE EXPRESS INC
TSDf EPA ID: ARD981057870
Trans Name: RINECO
TSDf Alt EPA ID: Not reported
TSDf Alt Name: Not reported
CA Waste Code: 352 - Other organic solids
RCRA Code: D001
Disposal Method: H061 - Fuel Blending Prior To Energy Recovery At Another Site
Quantity Tons: 0.005
Waste Quantity: 10
Quantity Unit: P
Additional Code 1: Not reported
Additional Code 2: Not reported
Additional Code 3: Not reported
Additional Code 4: Not reported
Additional Code 5: Not reported

Shipment Date: 20121009
Creation Date: 8/17/2013 22:15:07
Receipt Date: 20121016
Manifest ID: 010576880JJK
Trans EPA ID: CAR000175422
Trans Name: WORLDWIDE RECOVERY SYSTEMS INC
Trans 2 EPA ID: Not reported
Trans 2 Name: Not reported
TSDf EPA ID: NVT330010000
Trans Name: US ECOLOGY (BEATTY NV)
TSDf Alt EPA ID: Not reported
TSDf Alt Name: Not reported
CA Waste Code: 331 - Off-specification, aged, or surplus organics
RCRA Code: Not reported
Disposal Method: H039 - Other Recovery Of Reclamation For Reuse Including Acid Regeneration, Organics Recovery Ect
Quantity Tons: 0.099
Waste Quantity: 30
Quantity Unit: G
Additional Code 1: Not reported
Additional Code 2: Not reported
Additional Code 3: Not reported
Additional Code 4: Not reported
Additional Code 5: Not reported

Additional Info:
Year: 2016
Gen EPA ID: CAL000345775

Shipment Date: 20150622
Creation Date: 1/19/2016 22:15:36
Receipt Date: 20150628
Manifest ID: 014565477JJK

Map ID
Direction
Distance
Elevation

MAP FINDINGS

Site

Database(s)

EDR ID Number
EPA ID Number

VISTA PAINT CORPORATION #7 (Continued)

S113156885

Trans EPA ID: CAR000175422
Trans Name: WORLDWIDE RECOVERY SYSTEMS
Trans 2 EPA ID: NJD986607380
Trans 2 Name: MAUMEE EXPRESS INC
TSDf EPA ID: ARD981057870
Trans Name: RINECO
TSDf Alt EPA ID: Not reported
TSDf Alt Name: Not reported
CA Waste Code: 352 - Other organic solids
RCRA Code: D001
Disposal Method: H061 - Fuel Blending Prior To Energy Recovery At Another Site
Quantity Tons: 0.0125
Waste Quantity: 25
Quantity Unit: P
Additional Code 1: Not reported
Additional Code 2: Not reported
Additional Code 3: Not reported
Additional Code 4: Not reported
Additional Code 5: Not reported

Shipment Date: 20150622
Creation Date: 1/19/2016 22:15:36
Receipt Date: 20150624
Manifest ID: 014565475JJK
Trans EPA ID: CAR000175422
Trans Name: WORLDWIDE RECOVERY SYSTEMS
Trans 2 EPA ID: Not reported
Trans 2 Name: Not reported
TSDf EPA ID: NVT330010000
Trans Name: US ECOLOGY (BEATTY NV)
TSDf Alt EPA ID: Not reported
TSDf Alt Name: Not reported
CA Waste Code: 331 - Off-specification, aged, or surplus organics
RCRA Code: Not reported
Disposal Method: H039 - Other Recovery Of Reclamation For Reuse Including Acid
Regeneration, Organics Recovery Ect
Quantity Tons: 0.0957
Waste Quantity: 29
Quantity Unit: G
Additional Code 1: Not reported
Additional Code 2: Not reported
Additional Code 3: Not reported
Additional Code 4: Not reported
Additional Code 5: Not reported

Additional Info:

Year: 2017
Gen EPA ID: CAL000345775

Shipment Date: 20170718
Creation Date: 12/1/2018 18:30:20
Receipt Date: 20170725
Manifest ID: 016600754JJK
Trans EPA ID: CAR000206086
Trans Name: NORTH STATE ENVIRONMENTAL
Trans 2 EPA ID: Not reported
Trans 2 Name: Not reported

Map ID
Direction
Distance
Elevation

MAP FINDINGS

Site

Database(s)

EDR ID Number
EPA ID Number

VISTA PAINT CORPORATION #7 (Continued)

S113156885

TSDF EPA ID: CAD008252405
Trans Name: PACIFIC RESOURCE RECOVERY
TSDF Alt EPA ID: Not reported
TSDF Alt Name: Not reported
CA Waste Code: 351 - Organic solids with halogens
RCRA Code: D001
Disposal Method: H141 - Storage, Bulking, And/Or Transfer Off Site--No Treatment/Reovery (H010-H129) Or (H131-H135)

Quantity Tons: 0.065
Waste Quantity: 130
Quantity Unit: P
Additional Code 1: Not reported
Additional Code 2: Not reported
Additional Code 3: Not reported
Additional Code 4: Not reported
Additional Code 5: Not reported

Shipment Date: 20170403
Creation Date: 5/11/2018 18:34:02
Receipt Date: 20170406
Manifest ID: 016547996JJK
Trans EPA ID: CAR000175422
Trans Name: WORLDWIDE RECOVERY SYSTEMS
Trans 2 EPA ID: Not reported
Trans 2 Name: Not reported
TSDF EPA ID: AZR000515924
Trans Name: YUMA YES LLC
TSDF Alt EPA ID: Not reported
TSDF Alt Name: Not reported
CA Waste Code: 331 - Off-specification, aged, or surplus organics
RCRA Code: Not reported
Disposal Method: H141 - Storage, Bulking, And/Or Transfer Off Site--No Treatment/Reovery (H010-H129) Or (H131-H135)

Quantity Tons: 0.099
Waste Quantity: 30
Quantity Unit: G
Additional Code 1: Not reported
Additional Code 2: Not reported
Additional Code 3: Not reported
Additional Code 4: Not reported
Additional Code 5: Not reported

HWTS:

Name: VISTA PAINT CORPORATION #7
Address: 3939 TYLER ST
Address 2: Not reported
City,State,Zip: RIVERSIDE, CA 925033430
EPA ID: CAL000345775
Inactive Date: Not reported
Create Date: 08/17/2009
Last Act Date: 09/04/2019
Mailing Name: Not reported
Mailing Address: 2020 EAST ORANGETHORPE AVENUE
Mailing Address 2: Not reported
Mailing City,State,Zip: FULLERTON, CA 928315327
Owner Name: VISTA PAINT CORPORATION
Owner Address: 2020 EAST ORANGETHORPE AVENUE

Map ID
Direction
Distance
Elevation

MAP FINDINGS

Site

Database(s)

EDR ID Number
EPA ID Number

VISTA PAINT CORPORATION #7 (Continued)

S113156885

Owner Address 2: Not reported
Owner City,State,Zip: FULLERTON, CA 928315327
Contact Name: DEREK MARIN
Contact Address: 2020 EAST ORANGETHORPE AVENUE
Contact Address 2: Not reported
City,State,Zip: FULLERTON, CA 92831

NAICS:

EPA ID: CAL000345775
Create Date: 2009-08-17 11:47:22
NAICS Code: 44419
NAICS Description: Other Building Material Dealers
Issued EPA ID Date: 2009-08-17 11:47:22
Inactive Date: Not reported
Facility Name: VISTA PAINT CORPORATION #7
Facility Address: 3939 TYLER ST
Facility Address 2: Not reported
Facility City: RIVERSIDE
Facility County: 33
Facility State: CA
Facility Zip: 925033430

168
NE
1/8-1/4
0.144 mi.
759 ft.

VISTA PAINT CORPORATION #7
3939 TYLER ST
RIVERSIDE, CA 92503

RCRA NonGen / NLR

1024823926
CAL000345775

Site 4 of 4 in cluster I

Relative:
Higher
Actual:
745 ft.

RCRA NonGen / NLR:
Date form received by agency: 2009-08-17 00:00:00.0
Facility name: VISTA PAINT CORPORATION #7
Facility address: 3939 TYLER ST
RIVERSIDE, CA 92503-3430
EPA ID: CAL000345775
Mailing address: 2020 EAST ORANGETHORPE AVENUE
FULLERTON, CA 92831-5327
Contact: JOHN LONG
Contact address: 2020 EAST ORANGETHORPE AVENUE
FULLERTON, CA 92831
Contact country: Not reported
Contact telephone: 714-626-6604
Contact email: JLONG@VISTAPAIN.COM
EPA Region: 09
Classification: Non-Generator
Description: Handler: Non-Generators do not presently generate hazardous waste

Owner/Operator Summary:

Owner/operator name: VISTA PAINT CORPORATION
Owner/operator address: 2020 EAST ORANGETHORPE AVENUE
FULLERTON, CA 92831
Owner/operator country: Not reported
Owner/operator telephone: 714-626-6604
Owner/operator email: Not reported
Owner/operator fax: Not reported
Owner/operator extension: Not reported
Legal status: Other
Owner/Operator Type: Owner

Map ID
Direction
Distance
Elevation

MAP FINDINGS

Site

Database(s)

EDR ID Number
EPA ID Number

VISTA PAINT CORPORATION #7 (Continued)

1024823926

Owner/Op start date: Not reported
Owner/Op end date: Not reported

Owner/operator name: JOHN LONG
Owner/operator address: 2020 EAST ORANGETHORPE AVENUE
FULLERTON, CA 92831

Owner/operator country: Not reported
Owner/operator telephone: 714-626-6604
Owner/operator email: Not reported
Owner/operator fax: Not reported
Owner/operator extension: Not reported
Legal status: Other
Owner/Operator Type: Operator
Owner/Op start date: Not reported
Owner/Op end date: Not reported

Handler Activities Summary:

U.S. importer of hazardous waste: No
Mixed waste (haz. and radioactive): No
Recycler of hazardous waste: No
Transporter of hazardous waste: No
Treater, storer or disposer of HW: No
Underground injection activity: No
On-site burner exemption: No
Furnace exemption: No
Used oil fuel burner: No
Used oil processor: No
User oil refiner: No
Used oil fuel marketer to burner: No
Used oil Specification marketer: No
Used oil transfer facility: No
Used oil transporter: No

Violation Status: No violations found

K69
South
1/8-1/4
0.144 mi.
760 ft.

RIVERSIDE POLICE DEPARTMENT MAGNOLIA
10540 MAGNOLIA AVE
RIVERSIDE, CA 92505

RCRA NonGen / NLR **1024827212**
CAL000356241

Site 1 of 2 in cluster K

Relative:
Lower
Actual:
729 ft.

RCRA NonGen / NLR:
Date form received by agency: 2010-08-26 00:00:00
Facility name: RIVERSIDE POLICE DEPARTMENT MAGNOLIA
Facility address: 10540 MAGNOLIA AVE
RIVERSIDE, CA 92505-1897

EPA ID: CAL000356241
Mailing address: 3900 MAIN STREET
RIVERSIDE, CA 92522-0000

Contact: CITY OF RIVERSIDE
Contact address: 3900 MAIN STREET
RIVERSIDE, CA 92522

Contact country: Not reported
Contact telephone: 951-826-5896
Contact email: HVILLEGAS@RIVERSIDECA.GOV
EPA Region: 09
Classification: Non-Generator
Description: Handler: Non-Generators do not presently generate hazardous waste

Map ID
Direction
Distance
Elevation

MAP FINDINGS

Site

Database(s)

EDR ID Number
EPA ID Number

RIVERSIDE POLICE DEPARTMENT MAGNOLIA (Continued)

1024827212

Owner/Operator Summary:

Owner/operator name: CITY OF RIVERSIDE
Owner/operator address: 3900 MAIN STREET
RIVERSIDE, CA 92522
Owner/operator country: Not reported
Owner/operator telephone: 951-826-5896
Owner/operator email: Not reported
Owner/operator fax: Not reported
Owner/operator extension: Not reported
Legal status: Other
Owner/Operator Type: Operator
Owner/Op start date: Not reported
Owner/Op end date: Not reported

Owner/operator name: CITY OF RIVERSIDE
Owner/operator address: 3900 MAIN STREET
RIVERSIDE, CA 92522
Owner/operator country: Not reported
Owner/operator telephone: 951-826-5896
Owner/operator email: Not reported
Owner/operator fax: Not reported
Owner/operator extension: Not reported
Legal status: Other
Owner/Operator Type: Owner
Owner/Op start date: Not reported
Owner/Op end date: Not reported

Handler Activities Summary:

U.S. importer of hazardous waste: No
Mixed waste (haz. and radioactive): No
Recycler of hazardous waste: No
Transporter of hazardous waste: No
Treater, storer or disposer of HW: No
Underground injection activity: No
On-site burner exemption: No
Furnace exemption: No
Used oil fuel burner: No
Used oil processor: No
User oil refiner: No
Used oil fuel marketer to burner: No
Used oil Specification marketer: No
Used oil transfer facility: No
Used oil transporter: No

Violation Status: No violations found

K70
South
1/8-1/4
0.144 mi.
760 ft.

RIVERSIDE POLICE DEPARTMENT MAGNOLIA
10540 MAGNOLIA AVE
RIVERSIDE, CA 92505
Site 2 of 2 in cluster K

CERS TANKS **S113468308**
HAZNET **N/A**
CERS
HWTS

Relative:
Lower
Actual:
729 ft.

CERS TANKS:
Name: CITY OF RIVERSIDE POLICE DEP'T
Address: 10540 MAGNOLIA AVE #B
City,State,Zip: RIVERSIDE, CA 92505
Site ID: 174260
CERS ID: 10530664

Map ID
Direction
Distance
Elevation

MAP FINDINGS

Site

Database(s)

EDR ID Number
EPA ID Number

RIVERSIDE POLICE DEPARTMENT MAGNOLIA (Continued)

S113468308

CERS Description: Aboveground Petroleum Storage

HAZNET:

Name: RIVERSIDE POLICE DEPARTMENT MAGNOLIA
Address: 10540 MAGNOLIA AVE
Address 2: Not reported
City,State,Zip: RIVERSIDE, CA 925220000
Contact: JACKIE GODINEZ
Telephone: 9518265693
Mailing Name: Not reported
Mailing Address: 3900 MAIN STREET

Year: 2019
Gepaid: CAL000356241
TSD EPA ID: CAD982444481
CA Waste Code: 291 - Latex waste
Disposal Method: H141 - Storage, Bulking, And/Or Transfer Off Site--No Treatment/Reovery (H010-H129) Or (H131-H135)
Tons: 0.02085

Year: 2019
Gepaid: CAL000356241
TSD EPA ID: CAD044429835
CA Waste Code: 331 - Off-specification, aged or surplus organics
Disposal Method: H141 - Storage, Bulking, And/Or Transfer Off Site--No Treatment/Reovery (H010-H129) Or (H131-H135)
Tons: 0.00660

Year: 2019
Gepaid: CAL000356241
TSD EPA ID: CAD982444481
CA Waste Code: 221 - Waste oil and mixed oil
Disposal Method: H141 - Storage, Bulking, And/Or Transfer Off Site--No Treatment/Reovery (H010-H129) Or (H131-H135)
Tons: 0.00000

Year: 2019
Gepaid: CAL000356241
TSD EPA ID: CAD982444481
CA Waste Code: 352 - Other organic solids
Disposal Method: H141 - Storage, Bulking, And/Or Transfer Off Site--No Treatment/Reovery (H010-H129) Or (H131-H135)
Tons: 2.25000

Year: 2018
Gepaid: CAL000356241
TSD EPA ID: AZR000515924
CA Waste Code: 352 - Other organic solids
Disposal Method: H141 - Storage, Bulking, And/Or Transfer Off Site--No Treatment/Reovery (H010-H129) Or (H131-H135)
Tons: 0.95000

Year: 2017
Gepaid: CAL000356241
TSD EPA ID: CAD008364432
CA Waste Code: 551 - Laboratory waste chemicals
Disposal Method: H141 - Storage, Bulking, And/Or Transfer Off Site--No

Map ID
Direction
Distance
Elevation

MAP FINDINGS

Site

Database(s)

EDR ID Number
EPA ID Number

RIVERSIDE POLICE DEPARTMENT MAGNOLIA (Continued)

S113468308

Tons:	Treatment/Reovery (H010-H129) Or (H131-H135) 0.05
Year:	2017
Gepaid:	CAL000356241
TSD EPA ID:	CAD008364432
CA Waste Code:	331 - Off-specification, aged or surplus organics
Disposal Method:	H141 - Storage, Bulking, And/Or Transfer Off Site--No Treatment/Reovery (H010-H129) Or (H131-H135)
Tons:	0.0075
Year:	2017
Gepaid:	CAL000356241
TSD EPA ID:	CAD008364432
CA Waste Code:	331 - Off-specification, aged or surplus organics
Disposal Method:	H061 - Fuel Blending Prior To Energy Recovery At Another Site
Tons:	0.015
Year:	2016
Gepaid:	CAL000356241
TSD EPA ID:	NVT330010000
CA Waste Code:	352 - Other organic solids
Disposal Method:	H132 - Landfill Or Surface Impoundment That Will Be Closed As Landfill(To Include On-Site Treatment And/Or Stabilization)
Tons:	0.025
Year:	2016
Gepaid:	CAL000356241
TSD EPA ID:	NVT330010000
CA Waste Code:	331 - Off-specification, aged or surplus organics
Disposal Method:	H141 - Storage, Bulking, And/Or Transfer Off Site--No Treatment/Reovery (H010-H129) Or (H131-H135)
Tons:	0.078

[Click this hyperlink](#) while viewing on your computer to access
21 additional CA HAZNET: record(s) in the EDR Site Report.

Additional Info:

Year:	2013
Gen EPA ID:	CAL000356241
Shipment Date:	20130712
Creation Date:	Not reported
Receipt Date:	Not reported
Manifest ID:	000166405MWI
Trans EPA ID:	CAD983649880
Trans Name:	PSC ENVIRONMENTAL SERVICES OF POMONA LP
Trans 2 EPA ID:	Not reported
Trans 2 Name:	Not reported
TSD EPA ID:	CAD008364432
Trans Name:	RHO CHEM LLC
TSD Alt EPA ID:	Not reported
TSD Alt Name:	Not reported
CA Waste Code:	331 - Off-specification, aged, or surplus organics
RCRA Code:	Not reported
Disposal Method:	H141 - Storage, Bulking, And/Or Transfer Off Site--No

Map ID
Direction
Distance
Elevation

MAP FINDINGS

Site

Database(s)

EDR ID Number
EPA ID Number

RIVERSIDE POLICE DEPARTMENT MAGNOLIA (Continued)

S113468308

	Treatment/Reovery (H010-H129) Or (H131-H135)
Quantity Tons:	0.02
Waste Quantity:	40
Quantity Unit:	P
Additional Code 1:	Not reported
Additional Code 2:	Not reported
Additional Code 3:	Not reported
Additional Code 4:	Not reported
Additional Code 5:	Not reported
Shipment Date:	20130712
Creation Date:	Not reported
Receipt Date:	Not reported
Manifest ID:	000166405MWI
Trans EPA ID:	CAD983649880
Trans Name:	PSC ENVIRONMENTAL SERVICES OF POMONA LP
Trans 2 EPA ID:	Not reported
Trans 2 Name:	Not reported
TSDf EPA ID:	CAD008364432
Trans Name:	RHO CHEM LLC
TSDf Alt EPA ID:	Not reported
TSDf Alt Name:	Not reported
CA Waste Code:	725 - Liquids with mercury > 20 mg/l
RCRA Code:	D009
Disposal Method:	- Not reported
Quantity Tons:	0.004
Waste Quantity:	8
Quantity Unit:	P
Additional Code 1:	Not reported
Additional Code 2:	Not reported
Additional Code 3:	Not reported
Additional Code 4:	Not reported
Additional Code 5:	Not reported
Shipment Date:	20130712
Creation Date:	Not reported
Receipt Date:	Not reported
Manifest ID:	000166405MWI
Trans EPA ID:	CAD983649880
Trans Name:	PSC ENVIRONMENTAL SERVICES OF POMONA LP
Trans 2 EPA ID:	Not reported
Trans 2 Name:	Not reported
TSDf EPA ID:	CAD008364432
Trans Name:	RHO CHEM LLC
TSDf Alt EPA ID:	Not reported
TSDf Alt Name:	Not reported
CA Waste Code:	791 - Liquids with pH < 2 792 Liquids with pH < 2 with metals
RCRA Code:	D002
Disposal Method:	H141 - Storage, Bulking, And/Or Transfer Off Site--No Treatment/Reovery (H010-H129) Or (H131-H135)
Quantity Tons:	0.01
Waste Quantity:	20
Quantity Unit:	P
Additional Code 1:	Not reported
Additional Code 2:	Not reported
Additional Code 3:	Not reported
Additional Code 4:	Not reported

Map ID
Direction
Distance
Elevation

MAP FINDINGS

Site

Database(s)

EDR ID Number
EPA ID Number

RIVERSIDE POLICE DEPARTMENT MAGNOLIA (Continued)

S113468308

Additional Code 5:	Not reported
Shipment Date:	20130712
Creation Date:	9/25/2013 22:15:07
Receipt Date:	20130719
Manifest ID:	000166405MWI
Trans EPA ID:	CAD983649880
Trans Name:	PSC ENVIRONMENTAL SERVICES OF POMONA LP
Trans 2 EPA ID:	Not reported
Trans 2 Name:	Not reported
TSDf EPA ID:	CAD008364432
Trans Name:	RHO CHEM LLC
TSDf Alt EPA ID:	Not reported
TSDf Alt Name:	Not reported
CA Waste Code:	331 - Off-specification, aged, or surplus organics
RCRA Code:	D001
Disposal Method:	H141 - Storage, Bulking, And/Or Transfer Off Site--No Treatment/Reovery (H010-H129) Or (H131-H135)
Quantity Tons:	0.175
Waste Quantity:	350
Quantity Unit:	P
Additional Code 1:	Not reported
Additional Code 2:	Not reported
Additional Code 3:	Not reported
Additional Code 4:	Not reported
Additional Code 5:	Not reported
Shipment Date:	20130712
Creation Date:	9/25/2013 22:15:07
Receipt Date:	20130719
Manifest ID:	000166405MWI
Trans EPA ID:	CAD983649880
Trans Name:	PSC ENVIRONMENTAL SERVICES OF POMONA LP
Trans 2 EPA ID:	Not reported
Trans 2 Name:	Not reported
TSDf EPA ID:	CAD008364432
Trans Name:	RHO CHEM LLC
TSDf Alt EPA ID:	Not reported
TSDf Alt Name:	Not reported
CA Waste Code:	331 - Off-specification, aged, or surplus organics
RCRA Code:	D001
Disposal Method:	H141 - Storage, Bulking, And/Or Transfer Off Site--No Treatment/Reovery (H010-H129) Or (H131-H135)
Quantity Tons:	0.01
Waste Quantity:	20
Quantity Unit:	P
Additional Code 1:	Not reported
Additional Code 2:	Not reported
Additional Code 3:	Not reported
Additional Code 4:	Not reported
Additional Code 5:	Not reported
Shipment Date:	20130712
Creation Date:	9/25/2013 22:15:07
Receipt Date:	20130719
Manifest ID:	000166405MWI
Trans EPA ID:	CAD983649880

Map ID
Direction
Distance
Elevation

MAP FINDINGS

Site

Database(s)

EDR ID Number
EPA ID Number

RIVERSIDE POLICE DEPARTMENT MAGNOLIA (Continued)

S113468308

Trans Name:	PSC ENVIRONMENTAL SERVICES OF POMONA LP
Trans 2 EPA ID:	Not reported
Trans 2 Name:	Not reported
TSDf EPA ID:	CAD008364432
Trans Name:	RHO CHEM LLC
TSDf Alt EPA ID:	Not reported
TSDf Alt Name:	Not reported
CA Waste Code:	331 - Off-specification, aged, or surplus organics
RCRA Code:	D001
Disposal Method:	H141 - Storage, Bulking, And/Or Transfer Off Site--No Treatment/Reovery (H010-H129) Or (H131-H135)
Quantity Tons:	0.025
Waste Quantity:	50
Quantity Unit:	P
Additional Code 1:	Not reported
Additional Code 2:	Not reported
Additional Code 3:	Not reported
Additional Code 4:	Not reported
Additional Code 5:	Not reported
Shipment Date:	20130712
Creation Date:	9/25/2013 22:15:07
Receipt Date:	20130719
Manifest ID:	000166405MWI
Trans EPA ID:	CAD983649880
Trans Name:	PSC ENVIRONMENTAL SERVICES OF POMONA LP
Trans 2 EPA ID:	Not reported
Trans 2 Name:	Not reported
TSDf EPA ID:	CAD008364432
Trans Name:	RHO CHEM LLC
TSDf Alt EPA ID:	Not reported
TSDf Alt Name:	Not reported
CA Waste Code:	212 - Oxygenated solvents (acetone, butanol, ethyl acetate, etc.
RCRA Code:	D001
Disposal Method:	H061 - Fuel Blending Prior To Energy Recovery At Another Site
Quantity Tons:	0.01
Waste Quantity:	20
Quantity Unit:	P
Additional Code 1:	Not reported
Additional Code 2:	Not reported
Additional Code 3:	Not reported
Additional Code 4:	Not reported
Additional Code 5:	Not reported
Shipment Date:	20130520
Creation Date:	Not reported
Receipt Date:	Not reported
Manifest ID:	000167134MWI
Trans EPA ID:	CAD983649880
Trans Name:	PSC ENVIRONMENTAL SERVICES OF POMONA LP
Trans 2 EPA ID:	NVD980895338
Trans 2 Name:	21ST CENTURY ENVIRONMENTAL MANAGEMENT OF NEVADA LLC
TSDf EPA ID:	NVD980895338
Trans Name:	21ST CENTURY ENVIRONMENTAL MANAGEMENT OF NEVADA LLC
TSDf Alt EPA ID:	Not reported
TSDf Alt Name:	Not reported
CA Waste Code:	331 - Off-specification, aged, or surplus organics

Map ID
Direction
Distance
Elevation

MAP FINDINGS

Site

Database(s)

EDR ID Number
EPA ID Number

RIVERSIDE POLICE DEPARTMENT MAGNOLIA (Continued)

S113468308

RCRA Code:	D001
Disposal Method:	H141 - Storage, Bulking, And/Or Transfer Off Site--No Treatment/Reovery (H010-H129) Or (H131-H135)
Quantity Tons:	0.01
Waste Quantity:	20
Quantity Unit:	P
Additional Code 1:	Not reported
Additional Code 2:	Not reported
Additional Code 3:	Not reported
Additional Code 4:	Not reported
Additional Code 5:	Not reported
Shipment Date:	20130520
Creation Date:	8/18/2014 11:02:14
Receipt Date:	20130606
Manifest ID:	000167134MWI
Trans EPA ID:	CAD983649880
Trans Name:	PSC ENVIRONMENTAL SERVICES OF POMONA LP
Trans 2 EPA ID:	NVD980895338
Trans 2 Name:	21ST CENTURY ENVIRONMENTAL MANAGEMENT OF NEVADA LLC
TSDf EPA ID:	NVD980895338
Trans Name:	21ST CENTURY ENVIRONMENTAL MANAGEMENT OF NEVADA LLC
TSDf Alt EPA ID:	Not reported
TSDf Alt Name:	Not reported
CA Waste Code:	141 - Off-specification, aged, or surplus inorganics
RCRA Code:	D001
Disposal Method:	H141 - Storage, Bulking, And/Or Transfer Off Site--No Treatment/Reovery (H010-H129) Or (H131-H135)
Quantity Tons:	0.125
Waste Quantity:	250
Quantity Unit:	P
Additional Code 1:	Not reported
Additional Code 2:	Not reported
Additional Code 3:	Not reported
Additional Code 4:	Not reported
Additional Code 5:	Not reported
Shipment Date:	20130520
Creation Date:	8/18/2014 11:02:14
Receipt Date:	20130606
Manifest ID:	000167134MWI
Trans EPA ID:	CAD983649880
Trans Name:	PSC ENVIRONMENTAL SERVICES OF POMONA LP
Trans 2 EPA ID:	NVD980895338
Trans 2 Name:	21ST CENTURY ENVIRONMENTAL MANAGEMENT OF NEVADA LLC
TSDf EPA ID:	NVD980895338
Trans Name:	21ST CENTURY ENVIRONMENTAL MANAGEMENT OF NEVADA LLC
TSDf Alt EPA ID:	Not reported
TSDf Alt Name:	Not reported
CA Waste Code:	331 - Off-specification, aged, or surplus organics
RCRA Code:	D001
Disposal Method:	H141 - Storage, Bulking, And/Or Transfer Off Site--No Treatment/Reovery (H010-H129) Or (H131-H135)
Quantity Tons:	0.0075
Waste Quantity:	15
Quantity Unit:	P
Additional Code 1:	Not reported

Map ID
Direction
Distance
Elevation

MAP FINDINGS

Site

Database(s)

EDR ID Number
EPA ID Number

RIVERSIDE POLICE DEPARTMENT MAGNOLIA (Continued)

S113468308

Additional Code 2: Not reported
Additional Code 3: Not reported
Additional Code 4: Not reported
Additional Code 5: Not reported

Additional Info:

Year: 2012
Gen EPA ID: CAL000356241

Shipment Date: 20120517
Creation Date: Not reported
Receipt Date: Not reported
Manifest ID: 000138056MWI
Trans EPA ID: CAD983649880
Trans Name: PSC ENVIRONMENTAL SERVICES OF POMONA LP
Trans 2 EPA ID: Not reported
Trans 2 Name: Not reported
TSDf EPA ID: CAD008364432
Trans Name: RHO CHEM LLC
TSDf Alt EPA ID: Not reported
TSDf Alt Name: Not reported
CA Waste Code: 331 - Off-specification, aged, or surplus organics
RCRA Code: Not reported
Disposal Method: H141 - Storage, Bulking, And/Or Transfer Off Site--No Treatment/Reovery (H010-H129) Or (H131-H135)

Quantity Tons: 0.015
Waste Quantity: 30
Quantity Unit: P
Additional Code 1: Not reported
Additional Code 2: Not reported
Additional Code 3: Not reported
Additional Code 4: Not reported
Additional Code 5: Not reported

Shipment Date: 20120517
Creation Date: Not reported
Receipt Date: Not reported
Manifest ID: 000138056MWI
Trans EPA ID: CAD983649880
Trans Name: PSC ENVIRONMENTAL SERVICES OF POMONA LP
Trans 2 EPA ID: Not reported
Trans 2 Name: Not reported
TSDf EPA ID: CAD008364432
Trans Name: RHO CHEM LLC
TSDf Alt EPA ID: Not reported
TSDf Alt Name: Not reported
CA Waste Code: 352 - Other organic solids
RCRA Code: Not reported
Disposal Method: H141 - Storage, Bulking, And/Or Transfer Off Site--No Treatment/Reovery (H010-H129) Or (H131-H135)

Quantity Tons: 0.05
Waste Quantity: 100
Quantity Unit: P
Additional Code 1: Not reported
Additional Code 2: Not reported
Additional Code 3: Not reported
Additional Code 4: Not reported

Map ID
Direction
Distance
Elevation

MAP FINDINGS

Site

Database(s)

EDR ID Number
EPA ID Number

RIVERSIDE POLICE DEPARTMENT MAGNOLIA (Continued)

S113468308

Additional Code 5:	Not reported
Shipment Date:	20120517
Creation Date:	Not reported
Receipt Date:	Not reported
Manifest ID:	000138056MWI
Trans EPA ID:	CAD983649880
Trans Name:	PSC ENVIRONMENTAL SERVICES OF POMONA LP
Trans 2 EPA ID:	Not reported
Trans 2 Name:	Not reported
TSDf EPA ID:	CAD008364432
Trans Name:	RHO CHEM LLC
TSDf Alt EPA ID:	Not reported
TSDf Alt Name:	Not reported
CA Waste Code:	135 - Unspecified aqueous solution
RCRA Code:	D002
Disposal Method:	H141 - Storage, Bulking, And/Or Transfer Off Site--No Treatment/Reovery (H010-H129) Or (H131-H135)
Quantity Tons:	0.0065
Waste Quantity:	13
Quantity Unit:	P
Additional Code 1:	Not reported
Additional Code 2:	Not reported
Additional Code 3:	Not reported
Additional Code 4:	Not reported
Additional Code 5:	Not reported
Shipment Date:	20120517
Creation Date:	Not reported
Receipt Date:	Not reported
Manifest ID:	000138056MWI
Trans EPA ID:	CAD983649880
Trans Name:	PSC ENVIRONMENTAL SERVICES OF POMONA LP
Trans 2 EPA ID:	Not reported
Trans 2 Name:	Not reported
TSDf EPA ID:	CAD008364432
Trans Name:	RHO CHEM LLC
TSDf Alt EPA ID:	Not reported
TSDf Alt Name:	Not reported
CA Waste Code:	791 - Liquids with pH < 2 792 Liquids with pH < 2 with metals
RCRA Code:	D002
Disposal Method:	H141 - Storage, Bulking, And/Or Transfer Off Site--No Treatment/Reovery (H010-H129) Or (H131-H135)
Quantity Tons:	0.0065
Waste Quantity:	13
Quantity Unit:	P
Additional Code 1:	Not reported
Additional Code 2:	Not reported
Additional Code 3:	Not reported
Additional Code 4:	Not reported
Additional Code 5:	Not reported
Shipment Date:	20120517
Creation Date:	Not reported
Receipt Date:	Not reported
Manifest ID:	000027699MWI
Trans EPA ID:	CAD983649880

Map ID
Direction
Distance
Elevation

MAP FINDINGS

Site

Database(s)

EDR ID Number
EPA ID Number

RIVERSIDE POLICE DEPARTMENT MAGNOLIA (Continued)

S113468308

Trans Name:	PSC ENVIRONMENTAL SERVICES OF POMONA LP
Trans 2 EPA ID:	Not reported
Trans 2 Name:	Not reported
TSDf EPA ID:	NVD980895338
Trans Name:	21ST CENTURY ENVIRONMENTAL MANAGEMENT OF NEVADA LLC
TSDf Alt EPA ID:	Not reported
TSDf Alt Name:	Not reported
CA Waste Code:	551 - Laboratory waste chemicals 561 Detergent and soap
RCRA Code:	D001
Disposal Method:	H141 - Storage, Bulking, And/Or Transfer Off Site--No Treatment/Reovery (H010-H129) Or (H131-H135)
Quantity Tons:	0.004
Waste Quantity:	8
Quantity Unit:	P
Additional Code 1:	Not reported
Additional Code 2:	Not reported
Additional Code 3:	Not reported
Additional Code 4:	Not reported
Additional Code 5:	Not reported
Shipment Date:	20120517
Creation Date:	12/10/2012 22:15:57
Receipt Date:	20120530
Manifest ID:	000027699MWI
Trans EPA ID:	CAD983649880
Trans Name:	PSC ENVIRONMENTAL SERVICES OF POMONA LP
Trans 2 EPA ID:	Not reported
Trans 2 Name:	Not reported
TSDf EPA ID:	NVD980895338
Trans Name:	21ST CENTURY ENVIRONMENTAL MANAGEMENT OF NEVADA LLC
TSDf Alt EPA ID:	Not reported
TSDf Alt Name:	Not reported
CA Waste Code:	551 - Laboratory waste chemicals 561 Detergent and soap
RCRA Code:	Not reported
Disposal Method:	H141 - Storage, Bulking, And/Or Transfer Off Site--No Treatment/Reovery (H010-H129) Or (H131-H135)
Quantity Tons:	0.01
Waste Quantity:	20
Quantity Unit:	P
Additional Code 1:	Not reported
Additional Code 2:	Not reported
Additional Code 3:	Not reported
Additional Code 4:	Not reported
Additional Code 5:	Not reported
Shipment Date:	20120517
Creation Date:	8/16/2012 22:15:19
Receipt Date:	20120523
Manifest ID:	000138056MWI
Trans EPA ID:	CAD983649880
Trans Name:	PSC ENVIRONMENTAL SERVICES OF POMONA LP
Trans 2 EPA ID:	Not reported
Trans 2 Name:	Not reported
TSDf EPA ID:	CAD008364432
Trans Name:	RHO CHEM LLC
TSDf Alt EPA ID:	Not reported
TSDf Alt Name:	Not reported

Map ID
Direction
Distance
Elevation

MAP FINDINGS

Site

Database(s)

EDR ID Number
EPA ID Number

RIVERSIDE POLICE DEPARTMENT MAGNOLIA (Continued)

S113468308

CA Waste Code: 331 - Off-specification, aged, or surplus organics
RCRA Code: D001
Disposal Method: H141 - Storage, Bulking, And/Or Transfer Off Site--No Treatment/Reovery (H010-H129) Or (H131-H135)
Quantity Tons: 0.15
Waste Quantity: 300
Quantity Unit: P
Additional Code 1: Not reported
Additional Code 2: Not reported
Additional Code 3: Not reported
Additional Code 4: Not reported
Additional Code 5: Not reported

Shipment Date: 20120517
Creation Date: 8/16/2012 22:15:19
Receipt Date: 20120523
Manifest ID: 000138056MWI
Trans EPA ID: CAD983649880
Trans Name: PSC ENVIRONMENTAL SERVICES OF POMONA LP
Trans 2 EPA ID: Not reported
Trans 2 Name: Not reported
TSDf EPA ID: CAD008364432
Trans Name: RHO CHEM LLC
TSDf Alt EPA ID: Not reported
TSDf Alt Name: Not reported
CA Waste Code: 331 - Off-specification, aged, or surplus organics
RCRA Code: D001
Disposal Method: H141 - Storage, Bulking, And/Or Transfer Off Site--No Treatment/Reovery (H010-H129) Or (H131-H135)

Quantity Tons: 0.01
Waste Quantity: 20
Quantity Unit: P
Additional Code 1: Not reported
Additional Code 2: Not reported
Additional Code 3: Not reported
Additional Code 4: Not reported
Additional Code 5: Not reported

Shipment Date: 20120517
Creation Date: 12/10/2012 22:15:57
Receipt Date: 20120530
Manifest ID: 000027699MWI
Trans EPA ID: CAD983649880
Trans Name: PSC ENVIRONMENTAL SERVICES OF POMONA LP
Trans 2 EPA ID: Not reported
Trans 2 Name: Not reported
TSDf EPA ID: NVD980895338
Trans Name: 21ST CENTURY ENVIRONMENTAL MANAGEMENT OF NEVADA LLC
TSDf Alt EPA ID: Not reported
TSDf Alt Name: Not reported
CA Waste Code: 141 - Off-specification, aged, or surplus inorganics
RCRA Code: D001
Disposal Method: H141 - Storage, Bulking, And/Or Transfer Off Site--No Treatment/Reovery (H010-H129) Or (H131-H135)
Quantity Tons: 0.0225
Waste Quantity: 45
Quantity Unit: P

Map ID
Direction
Distance
Elevation

MAP FINDINGS

Site

Database(s)

EDR ID Number
EPA ID Number

RIVERSIDE POLICE DEPARTMENT MAGNOLIA (Continued)

S113468308

Additional Code 1:	Not reported
Additional Code 2:	Not reported
Additional Code 3:	Not reported
Additional Code 4:	Not reported
Additional Code 5:	Not reported
Shipment Date:	20120517
Creation Date:	12/10/2012 22:15:57
Receipt Date:	20120530
Manifest ID:	000027699MWI
Trans EPA ID:	CAD983649880
Trans Name:	PSC ENVIRONMENTAL SERVICES OF POMONA LP
Trans 2 EPA ID:	Not reported
Trans 2 Name:	Not reported
TSDf EPA ID:	NVD980895338
Trans Name:	21ST CENTURY ENVIRONMENTAL MANAGEMENT OF NEVADA LLC
TSDf Alt EPA ID:	Not reported
TSDf Alt Name:	Not reported
CA Waste Code:	551 - Laboratory waste chemicals 561 Detergent and soap
RCRA Code:	Not reported
Disposal Method:	H141 - Storage, Bulking, And/Or Transfer Off Site--No Treatment/Reovery (H010-H129) Or (H131-H135)
Quantity Tons:	0.05
Waste Quantity:	100
Quantity Unit:	P
Additional Code 1:	Not reported
Additional Code 2:	Not reported
Additional Code 3:	Not reported
Additional Code 4:	Not reported
Additional Code 5:	Not reported
Additional Info:	
Year:	2016
Gen EPA ID:	CAL000356241
Shipment Date:	20150709
Creation Date:	Not reported
Receipt Date:	Not reported
Manifest ID:	014043532JJK
Trans EPA ID:	CAR000177576
Trans Name:	DOUBLE BARREL ENVIRONMENTAL SERVICES
Trans 2 EPA ID:	CAD983649880
Trans 2 Name:	PSC ENVIRONMENTAL SERVICES OF POMONA
TSDf EPA ID:	CAD008364432
Trans Name:	RHO-CHEM LLC
TSDf Alt EPA ID:	Not reported
TSDf Alt Name:	Not reported
CA Waste Code:	181 - Other inorganic solid waste Organics
RCRA Code:	Not reported
Disposal Method:	H141 - Storage, Bulking, And/Or Transfer Off Site--No Treatment/Reovery (H010-H129) Or (H131-H135)
Quantity Tons:	0.01
Waste Quantity:	20
Quantity Unit:	P
Additional Code 1:	Not reported
Additional Code 2:	Not reported
Additional Code 3:	Not reported

Map ID
Direction
Distance
Elevation

MAP FINDINGS

Site

Database(s)

EDR ID Number
EPA ID Number

RIVERSIDE POLICE DEPARTMENT MAGNOLIA (Continued)

S113468308

Additional Code 4:	Not reported
Additional Code 5:	Not reported
Shipment Date:	20150709
Creation Date:	Not reported
Receipt Date:	Not reported
Manifest ID:	014043532JJK
Trans EPA ID:	CAR000177576
Trans Name:	DOUBLE BARREL ENVIRONMENTAL SERVICES
Trans 2 EPA ID:	CAD983649880
Trans 2 Name:	PSC ENVIRONMENTAL SERVICES OF POMONA
TSDf EPA ID:	CAD008364432
Trans Name:	RHO-CHEM LLC
TSDf Alt EPA ID:	Not reported
TSDf Alt Name:	Not reported
CA Waste Code:	181 - Other inorganic solid waste Organics
RCRA Code:	Not reported
Disposal Method:	H141 - Storage, Bulking, And/Or Transfer Off Site--No Treatment/Reovery (H010-H129) Or (H131-H135)
Quantity Tons:	0.01
Waste Quantity:	20
Quantity Unit:	P
Additional Code 1:	Not reported
Additional Code 2:	Not reported
Additional Code 3:	Not reported
Additional Code 4:	Not reported
Additional Code 5:	Not reported
Shipment Date:	20150709
Creation Date:	Not reported
Receipt Date:	Not reported
Manifest ID:	014043532JJK
Trans EPA ID:	CAR000177576
Trans Name:	DOUBLE BARREL ENVIRONMENTAL SERVICES
Trans 2 EPA ID:	CAD983649880
Trans 2 Name:	PSC ENVIRONMENTAL SERVICES OF POMONA
TSDf EPA ID:	CAD008364432
Trans Name:	RHO-CHEM LLC
TSDf Alt EPA ID:	Not reported
TSDf Alt Name:	Not reported
CA Waste Code:	331 - Off-specification, aged, or surplus organics
RCRA Code:	D001
Disposal Method:	H061 - Fuel Blending Prior To Energy Recovery At Another Site
Quantity Tons:	0.015
Waste Quantity:	30
Quantity Unit:	P
Additional Code 1:	Not reported
Additional Code 2:	Not reported
Additional Code 3:	Not reported
Additional Code 4:	Not reported
Additional Code 5:	Not reported
Shipment Date:	20150709
Creation Date:	9/25/2015 22:15:09
Receipt Date:	20150722
Manifest ID:	014043532JJK
Trans EPA ID:	CAR000177576

Map ID
Direction
Distance
Elevation

MAP FINDINGS

Site

Database(s)

EDR ID Number
EPA ID Number

RIVERSIDE POLICE DEPARTMENT MAGNOLIA (Continued)

S113468308

Trans Name:	DOUBLE BARREL ENVIRONMENTAL SERVICES
Trans 2 EPA ID:	CAD983649880
Trans 2 Name:	PSC ENVIRONMENTAL SERVICES OF POMONA
TSDf EPA ID:	CAD008364432
Trans Name:	RHO-CHEM LLC
TSDf Alt EPA ID:	Not reported
TSDf Alt Name:	Not reported
CA Waste Code:	141 - Off-specification, aged, or surplus inorganics
RCRA Code:	Not reported
Disposal Method:	H141 - Storage, Bulking, And/Or Transfer Off Site--No Treatment/Reovery (H010-H129) Or (H131-H135)
Quantity Tons:	0.005
Waste Quantity:	10
Quantity Unit:	P
Additional Code 1:	Not reported
Additional Code 2:	Not reported
Additional Code 3:	Not reported
Additional Code 4:	Not reported
Additional Code 5:	Not reported
Shipment Date:	20150709
Creation Date:	9/25/2015 22:15:09
Receipt Date:	20150722
Manifest ID:	014043532JJK
Trans EPA ID:	CAR000177576
Trans Name:	DOUBLE BARREL ENVIRONMENTAL SERVICES
Trans 2 EPA ID:	CAD983649880
Trans 2 Name:	PSC ENVIRONMENTAL SERVICES OF POMONA
TSDf EPA ID:	CAD008364432
Trans Name:	RHO-CHEM LLC
TSDf Alt EPA ID:	Not reported
TSDf Alt Name:	Not reported
CA Waste Code:	331 - Off-specification, aged, or surplus organics
RCRA Code:	D001
Disposal Method:	H141 - Storage, Bulking, And/Or Transfer Off Site--No Treatment/Reovery (H010-H129) Or (H131-H135)
Quantity Tons:	0.015
Waste Quantity:	30
Quantity Unit:	P
Additional Code 1:	Not reported
Additional Code 2:	Not reported
Additional Code 3:	Not reported
Additional Code 4:	Not reported
Additional Code 5:	Not reported
Shipment Date:	20150709
Creation Date:	9/25/2015 22:15:09
Receipt Date:	20150722
Manifest ID:	014043532JJK
Trans EPA ID:	CAR000177576
Trans Name:	DOUBLE BARREL ENVIRONMENTAL SERVICES
Trans 2 EPA ID:	CAD983649880
Trans 2 Name:	PSC ENVIRONMENTAL SERVICES OF POMONA
TSDf EPA ID:	CAD008364432
Trans Name:	RHO-CHEM LLC
TSDf Alt EPA ID:	Not reported
TSDf Alt Name:	Not reported

Map ID
Direction
Distance
Elevation

MAP FINDINGS

Site

Database(s)

EDR ID Number
EPA ID Number

RIVERSIDE POLICE DEPARTMENT MAGNOLIA (Continued)

S113468308

CA Waste Code: 331 - Off-specification, aged, or surplus organics
RCRA Code: D001
Disposal Method: H141 - Storage, Bulking, And/Or Transfer Off Site--No Treatment/Reovery (H010-H129) Or (H131-H135)

Quantity Tons: 0.0075
Waste Quantity: 15
Quantity Unit: P
Additional Code 1: Not reported
Additional Code 2: Not reported
Additional Code 3: Not reported
Additional Code 4: Not reported
Additional Code 5: Not reported

Shipment Date: 20150709
Creation Date: 9/25/2015 22:15:09
Receipt Date: 20150722
Manifest ID: 014043532JJK
Trans EPA ID: CAR000177576
Trans Name: DOUBLE BARREL ENVIRONMENTAL SERVICES
Trans 2 EPA ID: CAD983649880
Trans 2 Name: PSC ENVIRONMENTAL SERVICES OF POMONA
TSDf EPA ID: CAD008364432
Trans Name: RHO-CHEM LLC
TSDf Alt EPA ID: Not reported
TSDf Alt Name: Not reported
CA Waste Code: 331 - Off-specification, aged, or surplus organics
RCRA Code: D001
Disposal Method: H141 - Storage, Bulking, And/Or Transfer Off Site--No Treatment/Reovery (H010-H129) Or (H131-H135)

Quantity Tons: 0.0025
Waste Quantity: 5
Quantity Unit: P
Additional Code 1: Not reported
Additional Code 2: Not reported
Additional Code 3: Not reported
Additional Code 4: Not reported
Additional Code 5: Not reported

Shipment Date: 20150702
Creation Date: 2/5/2016 22:15:23
Receipt Date: 20150713
Manifest ID: 014043546JJK
Trans EPA ID: CAR000177576
Trans Name: DOUBLE BARREL ENVIRONMENTAL SERVICES
Trans 2 EPA ID: NVR000087544
Trans 2 Name: DOUBLE BARREL ENVIRONMENTAL SERVICES
TSDf EPA ID: NVT330010000
Trans Name: US ECOLOGY NEVADA INC
TSDf Alt EPA ID: Not reported
TSDf Alt Name: Not reported
CA Waste Code: 343 - Unspecified organic liquid mixture
RCRA Code: D001
Disposal Method: H141 - Storage, Bulking, And/Or Transfer Off Site--No Treatment/Reovery (H010-H129) Or (H131-H135)

Quantity Tons: 0.17
Waste Quantity: 50
Quantity Unit: G

Map ID
Direction
Distance
Elevation

MAP FINDINGS

Site

Database(s)

EDR ID Number
EPA ID Number

RIVERSIDE POLICE DEPARTMENT MAGNOLIA (Continued)

S113468308

Additional Code 1:	Not reported
Additional Code 2:	Not reported
Additional Code 3:	Not reported
Additional Code 4:	Not reported
Additional Code 5:	Not reported
Shipment Date:	20150702
Creation Date:	2/5/2016 22:15:23
Receipt Date:	20150713
Manifest ID:	014043546JJK
Trans EPA ID:	CAR000177576
Trans Name:	DOUBLE BARREL ENVIRONMENTAL SERVICES
Trans 2 EPA ID:	NVR000087544
Trans 2 Name:	DOUBLE BARREL ENVIRONMENTAL SERVICES
TSDF EPA ID:	NVT330010000
Trans Name:	US ECOLOGY NEVADA INC
TSDF Alt EPA ID:	Not reported
TSDF Alt Name:	Not reported
CA Waste Code:	343 - Unspecified organic liquid mixture
RCRA Code:	Not reported
Disposal Method:	H039 - Other Recovery Of Reclamation For Reuse Including Acid Regeneration, Organics Recovery Ect
Quantity Tons:	0.153
Waste Quantity:	45
Quantity Unit:	G
Additional Code 1:	Not reported
Additional Code 2:	Not reported
Additional Code 3:	Not reported
Additional Code 4:	Not reported
Additional Code 5:	Not reported
Shipment Date:	20150702
Creation Date:	2/5/2016 22:15:23
Receipt Date:	20150713
Manifest ID:	014043546JJK
Trans EPA ID:	CAR000177576
Trans Name:	DOUBLE BARREL ENVIRONMENTAL SERVICES
Trans 2 EPA ID:	NVR000087544
Trans 2 Name:	DOUBLE BARREL ENVIRONMENTAL SERVICES
TSDF EPA ID:	NVT330010000
Trans Name:	US ECOLOGY NEVADA INC
TSDF Alt EPA ID:	Not reported
TSDF Alt Name:	Not reported
CA Waste Code:	512 - Other empty containers 30 gallons or more
RCRA Code:	Not reported
Disposal Method:	H132 - Landfill Or Surface Impoundment That Will Be Closed As Landfill(To Include On-Site Treatment And/Or Stabilization)
Quantity Tons:	0.2
Waste Quantity:	400
Quantity Unit:	P
Additional Code 1:	Not reported
Additional Code 2:	Not reported
Additional Code 3:	Not reported
Additional Code 4:	Not reported
Additional Code 5:	Not reported

Map ID
Direction
Distance
Elevation

MAP FINDINGS

Site

Database(s)

EDR ID Number
EPA ID Number

RIVERSIDE POLICE DEPARTMENT MAGNOLIA (Continued)

S113468308

Additional Info:

Year:	2017
Gen EPA ID:	CAL000356241
Shipment Date:	20170419
Creation Date:	5/16/2018 18:30:21
Receipt Date:	20170516
Manifest ID:	015316638JJK
Trans EPA ID:	MNS000110924
Trans Name:	STERICYCLE SPECIALTY WASTE SOLUTIONS INC
Trans 2 EPA ID:	Not reported
Trans 2 Name:	Not reported
TSDf EPA ID:	CAD008364432
Trans Name:	RHO-CHEM LLC
TSDf Alt EPA ID:	Not reported
TSDf Alt Name:	Not reported
CA Waste Code:	551 - Laboratory waste chemicals 561 Detergent and soap
RCRA Code:	Not reported
Disposal Method:	H141 - Storage, Bulking, And/Or Transfer Off Site--No Treatment/Reovery (H010-H129) Or (H131-H135)
Quantity Tons:	0.05
Waste Quantity:	100
Quantity Unit:	P
Additional Code 1:	Not reported
Additional Code 2:	Not reported
Additional Code 3:	Not reported
Additional Code 4:	Not reported
Additional Code 5:	Not reported
Shipment Date:	20170419
Creation Date:	5/16/2018 18:30:21
Receipt Date:	20170516
Manifest ID:	015316638JJK
Trans EPA ID:	MNS000110924
Trans Name:	STERICYCLE SPECIALTY WASTE SOLUTIONS INC
Trans 2 EPA ID:	Not reported
Trans 2 Name:	Not reported
TSDf EPA ID:	CAD008364432
Trans Name:	RHO-CHEM LLC
TSDf Alt EPA ID:	Not reported
TSDf Alt Name:	Not reported
CA Waste Code:	331 - Off-specification, aged, or surplus organics
RCRA Code:	D001
Disposal Method:	H141 - Storage, Bulking, And/Or Transfer Off Site--No Treatment/Reovery (H010-H129) Or (H131-H135)
Quantity Tons:	0.0025
Waste Quantity:	5
Quantity Unit:	P
Additional Code 1:	Not reported
Additional Code 2:	Not reported
Additional Code 3:	Not reported
Additional Code 4:	Not reported
Additional Code 5:	Not reported
Shipment Date:	20170419
Creation Date:	5/16/2018 18:30:21
Receipt Date:	20170516

Map ID
Direction
Distance
Elevation

MAP FINDINGS

Site

Database(s)

EDR ID Number
EPA ID Number

RIVERSIDE POLICE DEPARTMENT MAGNOLIA (Continued)

S113468308

Manifest ID: 015316638JJK
Trans EPA ID: MNS000110924
Trans Name: STERICYCLE SPECIALTY WASTE SOLUTIONS INC
Trans 2 EPA ID: Not reported
Trans 2 Name: Not reported
TSDf EPA ID: CAD008364432
Trans Name: RHO-CHEM LLC
TSDf Alt EPA ID: Not reported
TSDf Alt Name: Not reported
CA Waste Code: 331 - Off-specification, aged, or surplus organics
RCRA Code: D001
Disposal Method: H141 - Storage, Bulking, And/Or Transfer Off Site--No Treatment/Reovery (H010-H129) Or (H131-H135)
Quantity Tons: 0.005
Waste Quantity: 10
Quantity Unit: P
Additional Code 1: Not reported
Additional Code 2: Not reported
Additional Code 3: Not reported
Additional Code 4: Not reported
Additional Code 5: Not reported

Shipment Date: 20170419
Creation Date: 5/16/2018 18:30:21
Receipt Date: 20170516
Manifest ID: 015316638JJK
Trans EPA ID: MNS000110924
Trans Name: STERICYCLE SPECIALTY WASTE SOLUTIONS INC
Trans 2 EPA ID: Not reported
Trans 2 Name: Not reported
TSDf EPA ID: CAD008364432
Trans Name: RHO-CHEM LLC
TSDf Alt EPA ID: Not reported
TSDf Alt Name: Not reported
CA Waste Code: 331 - Off-specification, aged, or surplus organics
RCRA Code: F003
Disposal Method: H061 - Fuel Blending Prior To Energy Recovery At Another Site
Quantity Tons: 0.015
Waste Quantity: 30
Quantity Unit: P
Additional Code 1: D001
Additional Code 2: Not reported
Additional Code 3: Not reported
Additional Code 4: Not reported
Additional Code 5: Not reported

Additional Info:
Year: 2015
Gen EPA ID: CAL000356241

Shipment Date: 20150709
Creation Date: Not reported
Receipt Date: Not reported
Manifest ID: 014043532JJK
Trans EPA ID: CAR000177576
Trans Name: DOUBLE BARREL ENVIRONMENTAL SERVICES
Trans 2 EPA ID: CAD983649880

Map ID
Direction
Distance
Elevation

MAP FINDINGS

Site

Database(s)

EDR ID Number
EPA ID Number

RIVERSIDE POLICE DEPARTMENT MAGNOLIA (Continued)

S113468308

Trans 2 Name:	PSC ENVIRONMENTAL SERVICES OF POMONA
TSDf EPA ID:	CAD008364432
Trans Name:	RHO-CHEM LLC
TSDf Alt EPA ID:	Not reported
TSDf Alt Name:	Not reported
CA Waste Code:	181 - Other inorganic solid waste Organics
RCRA Code:	Not reported
Disposal Method:	H141 - Storage, Bulking, And/Or Transfer Off Site--No Treatment/Reovery (H010-H129) Or (H131-H135)
Quantity Tons:	0.01
Waste Quantity:	20
Quantity Unit:	P
Additional Code 1:	Not reported
Additional Code 2:	Not reported
Additional Code 3:	Not reported
Additional Code 4:	Not reported
Additional Code 5:	Not reported
Shipment Date:	20150709
Creation Date:	Not reported
Receipt Date:	Not reported
Manifest ID:	014043532JJK
Trans EPA ID:	CAR000177576
Trans Name:	DOUBLE BARREL ENVIRONMENTAL SERVICES
Trans 2 EPA ID:	CAD983649880
Trans 2 Name:	PSC ENVIRONMENTAL SERVICES OF POMONA
TSDf EPA ID:	CAD008364432
Trans Name:	RHO-CHEM LLC
TSDf Alt EPA ID:	Not reported
TSDf Alt Name:	Not reported
CA Waste Code:	181 - Other inorganic solid waste Organics
RCRA Code:	Not reported
Disposal Method:	H141 - Storage, Bulking, And/Or Transfer Off Site--No Treatment/Reovery (H010-H129) Or (H131-H135)
Quantity Tons:	0.01
Waste Quantity:	20
Quantity Unit:	P
Additional Code 1:	Not reported
Additional Code 2:	Not reported
Additional Code 3:	Not reported
Additional Code 4:	Not reported
Additional Code 5:	Not reported
Shipment Date:	20150709
Creation Date:	Not reported
Receipt Date:	Not reported
Manifest ID:	014043532JJK
Trans EPA ID:	CAR000177576
Trans Name:	DOUBLE BARREL ENVIRONMENTAL SERVICES
Trans 2 EPA ID:	CAD983649880
Trans 2 Name:	PSC ENVIRONMENTAL SERVICES OF POMONA
TSDf EPA ID:	CAD008364432
Trans Name:	RHO-CHEM LLC
TSDf Alt EPA ID:	Not reported
TSDf Alt Name:	Not reported
CA Waste Code:	331 - Off-specification, aged, or surplus organics
RCRA Code:	D001

Map ID
Direction
Distance
Elevation

MAP FINDINGS

Site

Database(s)

EDR ID Number
EPA ID Number

RIVERSIDE POLICE DEPARTMENT MAGNOLIA (Continued)

S113468308

Disposal Method: H061 - Fuel Blending Prior To Energy Recovery At Another Site
Quantity Tons: 0.015
Waste Quantity: 30
Quantity Unit: P
Additional Code 1: Not reported
Additional Code 2: Not reported
Additional Code 3: Not reported
Additional Code 4: Not reported
Additional Code 5: Not reported

Shipment Date: 20150709
Creation Date: 9/25/2015 22:15:09
Receipt Date: 20150722
Manifest ID: 014043532JJK
Trans EPA ID: CAR000177576
Trans Name: DOUBLE BARREL ENVIRONMENTAL SERVICES
Trans 2 EPA ID: CAD983649880
Trans 2 Name: PSC ENVIRONMENTAL SERVICES OF POMONA
TSDf EPA ID: CAD008364432
Trans Name: RHO-CHEM LLC
TSDf Alt EPA ID: Not reported
TSDf Alt Name: Not reported
CA Waste Code: 141 - Off-specification, aged, or surplus inorganics
RCRA Code: Not reported
Disposal Method: H141 - Storage, Bulking, And/Or Transfer Off Site--No Treatment/Reovery (H010-H129) Or (H131-H135)

Quantity Tons: 0.005
Waste Quantity: 10
Quantity Unit: P
Additional Code 1: Not reported
Additional Code 2: Not reported
Additional Code 3: Not reported
Additional Code 4: Not reported
Additional Code 5: Not reported

Shipment Date: 20150709
Creation Date: 9/25/2015 22:15:09
Receipt Date: 20150722
Manifest ID: 014043532JJK
Trans EPA ID: CAR000177576
Trans Name: DOUBLE BARREL ENVIRONMENTAL SERVICES
Trans 2 EPA ID: CAD983649880
Trans 2 Name: PSC ENVIRONMENTAL SERVICES OF POMONA
TSDf EPA ID: CAD008364432
Trans Name: RHO-CHEM LLC
TSDf Alt EPA ID: Not reported
TSDf Alt Name: Not reported
CA Waste Code: 331 - Off-specification, aged, or surplus organics
RCRA Code: D001
Disposal Method: H141 - Storage, Bulking, And/Or Transfer Off Site--No Treatment/Reovery (H010-H129) Or (H131-H135)

Quantity Tons: 0.015
Waste Quantity: 30
Quantity Unit: P
Additional Code 1: Not reported
Additional Code 2: Not reported
Additional Code 3: Not reported

Map ID
Direction
Distance
Elevation

MAP FINDINGS

Site

Database(s)

EDR ID Number
EPA ID Number

RIVERSIDE POLICE DEPARTMENT MAGNOLIA (Continued)

S113468308

Additional Code 4:	Not reported
Additional Code 5:	Not reported
Shipment Date:	20150709
Creation Date:	9/25/2015 22:15:09
Receipt Date:	20150722
Manifest ID:	014043532JJK
Trans EPA ID:	CAR000177576
Trans Name:	DOUBLE BARREL ENVIRONMENTAL SERVICES
Trans 2 EPA ID:	CAD983649880
Trans 2 Name:	PSC ENVIRONMENTAL SERVICES OF POMONA
TSDf EPA ID:	CAD008364432
Trans Name:	RHO-CHEM LLC
TSDf Alt EPA ID:	Not reported
TSDf Alt Name:	Not reported
CA Waste Code:	331 - Off-specification, aged, or surplus organics
RCRA Code:	D001
Disposal Method:	H141 - Storage, Bulking, And/Or Transfer Off Site--No Treatment/Reovery (H010-H129) Or (H131-H135)
Quantity Tons:	0.0075
Waste Quantity:	15
Quantity Unit:	P
Additional Code 1:	Not reported
Additional Code 2:	Not reported
Additional Code 3:	Not reported
Additional Code 4:	Not reported
Additional Code 5:	Not reported
Shipment Date:	20150709
Creation Date:	9/25/2015 22:15:09
Receipt Date:	20150722
Manifest ID:	014043532JJK
Trans EPA ID:	CAR000177576
Trans Name:	DOUBLE BARREL ENVIRONMENTAL SERVICES
Trans 2 EPA ID:	CAD983649880
Trans 2 Name:	PSC ENVIRONMENTAL SERVICES OF POMONA
TSDf EPA ID:	CAD008364432
Trans Name:	RHO-CHEM LLC
TSDf Alt EPA ID:	Not reported
TSDf Alt Name:	Not reported
CA Waste Code:	331 - Off-specification, aged, or surplus organics
RCRA Code:	D001
Disposal Method:	H141 - Storage, Bulking, And/Or Transfer Off Site--No Treatment/Reovery (H010-H129) Or (H131-H135)
Quantity Tons:	0.0025
Waste Quantity:	5
Quantity Unit:	P
Additional Code 1:	Not reported
Additional Code 2:	Not reported
Additional Code 3:	Not reported
Additional Code 4:	Not reported
Additional Code 5:	Not reported
Shipment Date:	20150702
Creation Date:	2/5/2016 22:15:23
Receipt Date:	20150713
Manifest ID:	014043546JJK

Map ID
Direction
Distance
Elevation

MAP FINDINGS

Site

Database(s)

EDR ID Number
EPA ID Number

RIVERSIDE POLICE DEPARTMENT MAGNOLIA (Continued)

S113468308

Trans EPA ID: CAR000177576
Trans Name: DOUBLE BARREL ENVIRONMENTAL SERVICES
Trans 2 EPA ID: NVR000087544
Trans 2 Name: DOUBLE BARREL ENVIRONMENTAL SERVICES
TSDf EPA ID: NVT330010000
Trans Name: US ECOLOGY NEVADA INC
TSDf Alt EPA ID: Not reported
TSDf Alt Name: Not reported
CA Waste Code: 343 - Unspecified organic liquid mixture
RCRA Code: D001
Disposal Method: H141 - Storage, Bulking, And/Or Transfer Off Site--No Treatment/Reovery (H010-H129) Or (H131-H135)

Quantity Tons: 0.17
Waste Quantity: 50
Quantity Unit: G
Additional Code 1: Not reported
Additional Code 2: Not reported
Additional Code 3: Not reported
Additional Code 4: Not reported
Additional Code 5: Not reported

Shipment Date: 20150702
Creation Date: 2/5/2016 22:15:23
Receipt Date: 20150713
Manifest ID: 014043546JJK
Trans EPA ID: CAR000177576
Trans Name: DOUBLE BARREL ENVIRONMENTAL SERVICES
Trans 2 EPA ID: NVR000087544
Trans 2 Name: DOUBLE BARREL ENVIRONMENTAL SERVICES
TSDf EPA ID: NVT330010000
Trans Name: US ECOLOGY NEVADA INC
TSDf Alt EPA ID: Not reported
TSDf Alt Name: Not reported
CA Waste Code: 343 - Unspecified organic liquid mixture
RCRA Code: Not reported
Disposal Method: H039 - Other Recovery Of Reclamation For Reuse Including Acid Regeneration, Organics Recovery Ect

Quantity Tons: 0.153
Waste Quantity: 45
Quantity Unit: G
Additional Code 1: Not reported
Additional Code 2: Not reported
Additional Code 3: Not reported
Additional Code 4: Not reported
Additional Code 5: Not reported

Shipment Date: 20150702
Creation Date: 2/5/2016 22:15:23
Receipt Date: 20150713
Manifest ID: 014043546JJK
Trans EPA ID: CAR000177576
Trans Name: DOUBLE BARREL ENVIRONMENTAL SERVICES
Trans 2 EPA ID: NVR000087544
Trans 2 Name: DOUBLE BARREL ENVIRONMENTAL SERVICES
TSDf EPA ID: NVT330010000
Trans Name: US ECOLOGY NEVADA INC
TSDf Alt EPA ID: Not reported

Map ID
Direction
Distance
Elevation

MAP FINDINGS

Site

Database(s)

EDR ID Number
EPA ID Number

RIVERSIDE POLICE DEPARTMENT MAGNOLIA (Continued)

S113468308

TSDf Alt Name:	Not reported
CA Waste Code:	512 - Other empty containers 30 gallons or more
RCRA Code:	Not reported
Disposal Method:	H132 - Landfill Or Surface Impoundment That Will Be Closed As Landfill(To Include On-Site Treatment And/Or Stabilization)
Quantity Tons:	0.2
Waste Quantity:	400
Quantity Unit:	P
Additional Code 1:	Not reported
Additional Code 2:	Not reported
Additional Code 3:	Not reported
Additional Code 4:	Not reported
Additional Code 5:	Not reported
Additional Info:	
Year:	2010
Gen EPA ID:	CAL000356241
Shipment Date: 20100913	
Creation Date: 11/30/2010 18:30:16	
Receipt Date: 20100916	
Manifest ID: 003037361JJK	
Trans EPA ID: CAD983649880	
Trans Name: PSC ENVIRONMENTAL SERVICE OF POMONA LP	
Trans 2 EPA ID: Not reported	
Trans 2 Name: Not reported	
TSDf EPA ID: CAD008364432	
Trans Name: RHO CHEM LLC	
TSDf Alt EPA ID: Not reported	
TSDf Alt Name: Not reported	
CA Waste Code: 331 - Off-specification, aged, or surplus organics	
RCRA Code: D001	
Disposal Method: H141 - Storage, Bulking, And/Or Transfer Off Site--No Treatment/Reovery (H010-H129) Or (H131-H135)	
Quantity Tons: 0.0075	
Waste Quantity: 15	
Quantity Unit: P	
Additional Code 1: Not reported	
Additional Code 2: Not reported	
Additional Code 3: Not reported	
Additional Code 4: Not reported	
Additional Code 5: Not reported	
Additional Info:	
Year:	2014
Gen EPA ID:	CAL000356241
Shipment Date: 20141118	
Creation Date: 5/7/2015 22:15:07	
Receipt Date: 20141201	
Manifest ID: 013429760JJK	
Trans EPA ID: CAR000177576	
Trans Name: DOUBLE BARREL ENVIRONMENTAL SERVICES	
Trans 2 EPA ID: NVR000087544	
Trans 2 Name: DOUBLE BARREL ENVIRONMENTAL SERVICES	
TSDf EPA ID: NVT330010000	

Map ID
Direction
Distance
Elevation

MAP FINDINGS

Site

Database(s)

EDR ID Number
EPA ID Number

RIVERSIDE POLICE DEPARTMENT MAGNOLIA (Continued)

S113468308

Trans Name: US ECOLOGY NEVADA INC
TSDf Alt EPA ID: Not reported
TSDf Alt Name: Not reported
CA Waste Code: 331 - Off-specification, aged, or surplus organics
RCRA Code: F003
Disposal Method: H141 - Storage, Bulking, And/Or Transfer Off Site--No Treatment/Reovery (H010-H129) Or (H131-H135)
Quantity Tons: 0.06
Waste Quantity: 120
Quantity Unit: P
Additional Code 1: D001
Additional Code 2: Not reported
Additional Code 3: Not reported
Additional Code 4: Not reported
Additional Code 5: Not reported

Shipment Date: 20140612
Creation Date: 11/1/2014 22:15:11
Receipt Date: 20140617
Manifest ID: 000191366MWI
Trans EPA ID: CAD983649880
Trans Name: PSC ENVIRONMENTAL SERVICES OF POMONA LP
Trans 2 EPA ID: Not reported
Trans 2 Name: Not reported
TSDf EPA ID: NVD980895338
Trans Name: 21ST CENTURY ENVIRONMENTAL MANAGEMENT OF NEVADA LLC
TSDf Alt EPA ID: Not reported
TSDf Alt Name: Not reported
CA Waste Code: 141 - Off-specification, aged, or surplus inorganics
RCRA Code: D001
Disposal Method: H141 - Storage, Bulking, And/Or Transfer Off Site--No Treatment/Reovery (H010-H129) Or (H131-H135)
Quantity Tons: 0.03
Waste Quantity: 60
Quantity Unit: P
Additional Code 1: Not reported
Additional Code 2: Not reported
Additional Code 3: Not reported
Additional Code 4: Not reported
Additional Code 5: Not reported

CERS:
Name: CITY OF RIVERSIDE POLICE DEP'T
Address: 10540 MAGNOLIA AVE #B
City,State,Zip: RIVERSIDE, CA 92505
Site ID: 174260
CERS ID: 10530664
CERS Description: Chemical Storage Facilities

Violations:
Site ID: 174260
Site Name: City of Riverside Police Dep't
Violation Date: 11-30-2018
Citation: HSC 6.95 25505(c) - California Health and Safety Code, Chapter 6.95, Section(s) 25505(c)
Violation Description: Failure to have a business plan readily available to personnel of the business or the unified program facility with responsibilities for

Map ID
Direction
Distance
Elevation

MAP FINDINGS

Site

Database(s)

EDR ID Number
EPA ID Number

RIVERSIDE POLICE DEPARTMENT MAGNOLIA (Continued)

S113468308

Violation Notes: emergency response or training.
Returned to compliance on 01/11/2019. No business plan was readily available on site. To obtain a copy of the Business plan have access to the plan electronically.

Violation Division: Riverside City Fire Department
Violation Program: HMRRP
Violation Source: CERS

Site ID: 174260
Site Name: City of Riverside Police Dep't
Violation Date: 05-15-2018
Citation: HSC 6.67 25270.4.5(a) - California Health and Safety Code, Chapter 6.67, Section(s) 25270.4.5(a)

Violation Description: Failure to have a licensed professional engineer properly review and certify the SPCC Plan.

Violation Notes: Returned to compliance on 01/11/2019. Failure to have PE re-certify SPCC plan at 5 year interval

Violation Division: Riverside City Fire Department
Violation Program: APSA
Violation Source: CERS

Site ID: 174260
Site Name: City of Riverside Police Dep't
Violation Date: 11-30-2018
Citation: Un-Specified

Violation Description: Business Plan Program - Operations/Maintenance - General Local Ordinance

Violation Notes: Returned to compliance on 01/11/2019. NFPA 704 sign(s) properly posted. [RMC 16.32.020; CFC, Section 5003.5] - No NFPA 704 is posted. Provide required NFPA 704 signage on diesel generator.

Violation Division: Riverside City Fire Department
Violation Program: HMRRP
Violation Source: CERS

Site ID: 174260
Site Name: City of Riverside Police Dep't
Violation Date: 11-30-2018
Citation: HSC 6.95 25508.1(a)-(f) - California Health and Safety Code, Chapter 6.95, Section(s) 25508.1(a)-(f)

Violation Description: Failure to electronically update business plan within 30 days of any one of the following events: A 100 percent or more increase in the quantity of a previously disclosed material. Any handling of a previously undisclosed hazardous materials at or above reportable quantities. A change of business address, business ownership, or business name. A substantial change in the handler's operations that requires modification to any portion of the business plan.

Violation Notes: Returned to compliance on 01/25/2019. No business plan update within 30 days has not been completed as required. Facility contact information for environmental contact is needed.

Violation Division: Riverside City Fire Department
Violation Program: HMRRP
Violation Source: CERS

Site ID: 174260
Site Name: City of Riverside Police Dep't
Violation Date: 11-30-2018
Citation: HSC 6.95 25505(a)(4) - California Health and Safety Code, Chapter

Map ID
Direction
Distance
Elevation

MAP FINDINGS

Site

Database(s)

EDR ID Number
EPA ID Number

RIVERSIDE POLICE DEPARTMENT MAGNOLIA (Continued)

S113468308

Violation Description: 6.95, Section(s) 25505(a)(4)
Failure to provide initial and annual training to all employees in safety procedures in the event of a release or threatened release of a hazardous material or failure to document and maintain training records for a minimum of three years.

Violation Notes: Returned to compliance on 01/11/2019. No training records were available for review. To provide documentation on training being conducted for the past 3 years.

Violation Division: Riverside City Fire Department
Violation Program: HMRRP
Violation Source: CERS

Site ID: 174260
Site Name: City of Riverside Police Dep't
Violation Date: 11-30-2018
Citation: HSC 6.95 25508(a)(1) - California Health and Safety Code, Chapter 6.95, Section(s) 25508(a)(1)

Violation Description: Failure to establish and electronically submit an adequate training program in safety procedures in the event of a release or threatened release of a hazardous material.

Violation Notes: Returned to compliance on 01/11/2019. Training Program has not been completed. To submit the required training program requirement in the CERS portal. No training records on site for review. Provide for 3 years prior.

Violation Division: Riverside City Fire Department
Violation Program: HMRRP
Violation Source: CERS

Site ID: 174260
Site Name: City of Riverside Police Dep't
Violation Date: 11-30-2018
Citation: HSC 6.95 25508.2 - California Health and Safety Code, Chapter 6.95, Section(s) 25508.2

Violation Description: Failure to annually review and electronically certify that the business plan is complete and accurate on or before the annual due date.

Violation Notes: Returned to compliance on 01/11/2019. The required annual review/re-certification has not been completed. To complete the required review at the following link: <https://cers.calepa.ca.gov>

Violation Division: Riverside City Fire Department
Violation Program: HMRRP
Violation Source: CERS

Site ID: 174260
Site Name: City of Riverside Police Dep't
Violation Date: 01-11-2019
Citation: HSC 6.95 25508.1(a)-(f) - California Health and Safety Code, Chapter 6.95, Section(s) 25508.1(a)-(f)

Violation Description: Failure to electronically update business plan within 30 days of any one of the following events: A 100 percent or more increase in the quantity of a previously disclosed material. Any handling of a previously undisclosed hazardous materials at or above reportable quantities. A change of business address, business ownership, or business name. A substantial change in the handler's operations that requires modification to any portion of the business plan.

Violation Notes: Returned to compliance on 01/25/2019. Update within 30 days required when change of contact info takes place. Facility contact information

Map ID
Direction
Distance
Elevation

MAP FINDINGS

Site

Database(s)

EDR ID Number
EPA ID Number

RIVERSIDE POLICE DEPARTMENT MAGNOLIA (Continued)

S113468308

for environmental contact is needing update.
Violation Division: Riverside City Fire Department
Violation Program: HMRRP
Violation Source: CERS

Evaluation:
Eval General Type: Other/Unknown
Eval Date: 01-11-2019
Violations Found: Yes
Eval Type: Other, not routine, done by local agency
Eval Notes: Reinspection
Eval Division: Riverside City Fire Department
Eval Program: HMRRP
Eval Source: CERS

Eval General Type: Other/Unknown
Eval Date: 11-02-2018
Violations Found: No
Eval Type: Other, not routine, done by local agency
Eval Notes: Follow up with Angie King, who was assigned with handling the APSA within last couple of weeks, provided with details on what is needed to come into compliance
Eval Division: Riverside City Fire Department
Eval Program: APSA
Eval Source: CERS

Eval General Type: Compliance Evaluation Inspection
Eval Date: 11-30-2018
Violations Found: Yes
Eval Type: Routine done by local agency
Eval Notes: Not reported
Eval Division: Riverside City Fire Department
Eval Program: HMRRP
Eval Source: CERS

Eval General Type: Compliance Evaluation Inspection
Eval Date: 10-05-2018
Violations Found: Yes
Eval Type: Routine done by local agency
Eval Notes: Not reported
Eval Division: Riverside City Fire Department
Eval Program: APSA
Eval Source: CERS

Eval General Type: Compliance Evaluation Inspection
Eval Date: 11-05-2013
Violations Found: No
Eval Type: Routine done by local agency
Eval Notes: Not reported
Eval Division: Riverside City Fire Department
Eval Program: HMRRP
Eval Source: CERS

Affiliation:
Affiliation Type Desc: Legal Owner
Entity Name: City of Riverside Police Dep't

Map ID
Direction
Distance
Elevation

MAP FINDINGS

Site

Database(s)

EDR ID Number
EPA ID Number

RIVERSIDE POLICE DEPARTMENT MAGNOLIA (Continued)

S113468308

Entity Title: Not reported
Affiliation Address: 10540 Magnolia Ave #B
Affiliation City: Riverside
Affiliation State: CA
Affiliation Country: United States
Affiliation Zip: 92505
Affiliation Phone: (951) 351-6050

Affiliation Type Desc: Facility Mailing Address
Entity Name: Mailing Address
Entity Title: Not reported
Affiliation Address: 10540 Magnolia Ave #B
Affiliation City: Riverside
Affiliation State: CA
Affiliation Country: Not reported
Affiliation Zip: 92505
Affiliation Phone: Not reported

Affiliation Type Desc: Identification Signer
Entity Name: S Sahagun
Entity Title: Police Program Supervisor
Affiliation Address: Not reported
Affiliation City: Not reported
Affiliation State: Not reported
Affiliation Country: Not reported
Affiliation Zip: Not reported
Affiliation Phone: Not reported

Affiliation Type Desc: Operator
Entity Name: City of Riverside Police Dep't
Entity Title: Not reported
Affiliation Address: Not reported
Affiliation City: Not reported
Affiliation State: Not reported
Affiliation Country: Not reported
Affiliation Zip: Not reported
Affiliation Phone: (951) 826-5908

Affiliation Type Desc: CUPA District
Entity Name: Riverside Cnty Env Health
Entity Title: Not reported
Affiliation Address: 4065 County Circle Drive, Room 104
Affiliation City: Riverside
Affiliation State: CA
Affiliation Country: Not reported
Affiliation Zip: 92503
Affiliation Phone: (951) 358-5055

Affiliation Type Desc: Document Preparer
Entity Name: S Sahagun
Entity Title: Not reported
Affiliation Address: Not reported
Affiliation City: Not reported
Affiliation State: Not reported
Affiliation Country: Not reported
Affiliation Zip: Not reported
Affiliation Phone: Not reported

Map ID
Direction
Distance
Elevation

MAP FINDINGS

Site

Database(s)

EDR ID Number
EPA ID Number

RIVERSIDE POLICE DEPARTMENT MAGNOLIA (Continued)

S113468308

Affiliation Type Desc: Parent Corporation
Entity Name: City of Riverside Police Dep't
Entity Title: Not reported
Affiliation Address: Not reported
Affiliation City: Not reported
Affiliation State: Not reported
Affiliation Country: Not reported
Affiliation Zip: Not reported
Affiliation Phone: Not reported

Affiliation Type Desc: Environmental Contact
Entity Name: City of Riverside Police Dep't
Entity Title: Not reported
Affiliation Address: 10540 Magnolia Ave #B
Affiliation City: Riverside
Affiliation State: CA
Affiliation Country: Not reported
Affiliation Zip: 92505
Affiliation Phone: Not reported

Name: ICE TOWN LLC
Address: 10540 MAGNOLIA AVE #A
City,State,Zip: RIVERSIDE, CA 92505
Site ID: 176856
CERS ID: 10531540
CERS Description: Chemical Storage Facilities

Violations:

Site ID: 176856
Site Name: Ice Town LLC
Violation Date: 07-23-2018
Citation: HSC 6.95 25505(a)(4) - California Health and Safety Code, Chapter 6.95, Section(s) 25505(a)(4)
Violation Description: Failure to provide initial and annual training to all employees in safety procedures in the event of a release or threatened release of a hazardous material or failure to document and maintain training records for a minimum of three years.
Violation Notes: Returned to compliance on 11/26/2018. Provide last three years of training for the HMBP.
Violation Division: Riverside City Fire Department
Violation Program: HMRRP
Violation Source: CERS

Site ID: 176856
Site Name: Ice Town LLC
Violation Date: 07-23-2018
Citation: Un-Specified
Violation Description: Business Plan Program - Operations/Maintenance - General Local Ordinance
Violation Notes: Returned to compliance on 12/11/2018. Permit posted is for 2014
Violation Division: Riverside City Fire Department
Violation Program: HMRRP
Violation Source: CERS

Site ID: 176856
Site Name: Ice Town LLC
Violation Date: 10-28-2015

Map ID
Direction
Distance
Elevation

MAP FINDINGS

Site

Database(s)

EDR ID Number
EPA ID Number

RIVERSIDE POLICE DEPARTMENT MAGNOLIA (Continued)

S113468308

Citation: HSC 6.95 25508.2 - California Health and Safety Code, Chapter 6.95, Section(s) 25508.2
Violation Description: Failure to annually review and electronically certify that the business plan is complete, accurate, and up-to-date.
Violation Notes: Returned to compliance on 12/22/2015.
Violation Division: Riverside City Fire Department
Violation Program: HMRRP
Violation Source: CERS

Site ID: 176856
Site Name: Ice Town LLC
Violation Date: 09-15-2014
Citation: HSC 6.95 25508.2 - California Health and Safety Code, Chapter 6.95, Section(s) 25508.2
Violation Description: Failure to annually review and electronically certify that the business plan is complete, accurate, and up-to-date.
Violation Notes: Returned to compliance on 09/30/2014.
Violation Division: Riverside City Fire Department
Violation Program: HMRRP
Violation Source: CERS

Evaluation:
Eval General Type: Other/Unknown
Eval Date: 10-28-2015
Violations Found: Yes
Eval Type: Other, not routine, done by local agency
Eval Notes: Not reported
Eval Division: Riverside City Fire Department
Eval Program: HMRRP
Eval Source: CERS

Eval General Type: Other/Unknown
Eval Date: 09-15-2014
Violations Found: Yes
Eval Type: Other, not routine, done by local agency
Eval Notes: Not reported
Eval Division: Riverside City Fire Department
Eval Program: HMRRP
Eval Source: CERS

Eval General Type: Compliance Evaluation Inspection
Eval Date: 07-23-2018
Violations Found: Yes
Eval Type: Routine done by local agency
Eval Notes: Not reported
Eval Division: Riverside City Fire Department
Eval Program: HMRRP
Eval Source: CERS

Enforcement Action:
Site ID: 176856
Site Name: Ice Town LLC
Site Address: 10540 MAGNOLIA AVE #A
Site City: RIVERSIDE
Site Zip: 92505
Enf Action Date: 10-28-2015

Map ID
Direction
Distance
Elevation

MAP FINDINGS

Site

Database(s)

EDR ID Number
EPA ID Number

RIVERSIDE POLICE DEPARTMENT MAGNOLIA (Continued)

S113468308

Enf Action Type: Notice of Violation (Unified Program)
Enf Action Description: Notice of Violation Issued by the Inspector at the Time of Inspection
Enf Action Notes: Fines/Penalties Assessed: \$100.00. Administrative Citation.
Enf Action Division: Riverside City Fire Department
Enf Action Program: HMRRP
Enf Action Source: CERS

Affiliation:

Affiliation Type Desc: Document Preparer
Entity Name: Alex Dunaev
Entity Title: Not reported
Affiliation Address: Not reported
Affiliation City: Not reported
Affiliation State: Not reported
Affiliation Country: Not reported
Affiliation Zip: Not reported
Affiliation Phone: Not reported

Affiliation Type Desc: Environmental Contact
Entity Name: Alex Dunaev/Ice Town LLC
Entity Title: Not reported
Affiliation Address: 10540 Magnolia Ave #A
Affiliation City: Riverside
Affiliation State: CA
Affiliation Country: Not reported
Affiliation Zip: 92505
Affiliation Phone: Not reported

Affiliation Type Desc: Identification Signer
Entity Name: Alex Dunaev
Entity Title: President
Affiliation Address: Not reported
Affiliation City: Not reported
Affiliation State: Not reported
Affiliation Country: Not reported
Affiliation Zip: Not reported
Affiliation Phone: Not reported

Affiliation Type Desc: Legal Owner
Entity Name: Alec Dungen/Ice Town LLC
Entity Title: Not reported
Affiliation Address: 10540 Magnolia Ave #A
Affiliation City: Riverside
Affiliation State: CA
Affiliation Country: United States
Affiliation Zip: 92505
Affiliation Phone: (951) 637-3070

Affiliation Type Desc: Facility Mailing Address
Entity Name: Mailing Address
Entity Title: Not reported
Affiliation Address: 10540 Magnolia Ave #A
Affiliation City: Riverside
Affiliation State: CA
Affiliation Country: Not reported
Affiliation Zip: 92505
Affiliation Phone: Not reported

Map ID
Direction
Distance
Elevation

MAP FINDINGS

Site

Database(s)

EDR ID Number
EPA ID Number

RIVERSIDE POLICE DEPARTMENT MAGNOLIA (Continued)

S113468308

Affiliation Type Desc: CUPA District
Entity Name: Riverside Cnty Env Health
Entity Title: Not reported
Affiliation Address: 4065 County Circle Drive, Room 104
Affiliation City: Riverside
Affiliation State: CA
Affiliation Country: Not reported
Affiliation Zip: 92503
Affiliation Phone: (951) 358-5055

Affiliation Type Desc: Operator
Entity Name: Alec Dungen/Ice Town LLC
Entity Title: Not reported
Affiliation Address: Not reported
Affiliation City: Not reported
Affiliation State: Not reported
Affiliation Country: Not reported
Affiliation Zip: Not reported
Affiliation Phone: (951) 637-3070

Affiliation Type Desc: Parent Corporation
Entity Name: Ice Town LLC
Entity Title: Not reported
Affiliation Address: Not reported
Affiliation City: Not reported
Affiliation State: Not reported
Affiliation Country: Not reported
Affiliation Zip: Not reported
Affiliation Phone: Not reported

HWTS:

Name: RIVERSIDE POLICE DEPARTMENT MAGNOLIA
Address: 10540 MAGNOLIA AVE
Address 2: Not reported
City,State,Zip: RIVERSIDE, CA 92505
EPA ID: CAC002907629
Inactive Date: 08/04/2017
Create Date: 04/26/2017
Last Act Date: 08/04/2017
Mailing Name: Not reported
Mailing Address: 10540 MAGNOLIA AVE
Mailing Address 2: Not reported
Mailing City,State,Zip: RIVERSIDE, CA 92505
Owner Name: HECTOR VILLEGAS
Owner Address: 10540 MAGNOLIA AVE
Owner Address 2: Not reported
Owner City,State,Zip: RIVERSIDE, CA 92505
Contact Name: HECTOR VILLEGAS
Contact Address: 10540 MAGNOLIA AVE
Contact Address 2: Not reported
City,State,Zip: RIVERSIDE, CA 92505

Name: RIVERSIDE POLICE DEPARTMENT MAGNOLIA
Address: 10540 MAGNOLIA AVE
Address 2: Not reported
City,State,Zip: RIVERSIDE, CA 925051897

Map ID
Direction
Distance
Elevation

MAP FINDINGS

Site

Database(s)

EDR ID Number
EPA ID Number

RIVERSIDE POLICE DEPARTMENT MAGNOLIA (Continued)

S113468308

EPA ID: CAL000356241
Inactive Date: Not reported
Create Date: 08/26/2010
Last Act Date: 09/05/2019
Mailing Name: JACKIE GODINEZ
Mailing Address: 3900 MAIN STREET
Mailing Address 2: Not reported
Mailing City,State,Zip: RIVERSIDE, CA 925220000
Owner Name: CITY OF RIVERSIDE
Owner Address: 3900 MAIN STREET
Owner Address 2: Not reported
Owner City,State,Zip: RIVERSIDE, CA 925220000
Contact Name: JACKIE GODINEZ
Contact Address: FINANCE
Contact Address 2: 3900 MAIN STREET
City,State,Zip: RIVERSIDE, CA 92522

NAICS:
EPA ID: CAL000356241
Create Date: 2010-08-26 13:33:40
NAICS Code: 99999
NAICS Description: Not Otherwise Specified
Issued EPA ID Date: 2010-08-26 13:33:40
Inactive Date: Not reported
Facility Name: RIVERSIDE POLICE DEPARTMENT MAGNOLIA
Facility Address: 10540 MAGNOLIA AVE
Facility Address 2: Not reported
Facility City: RIVERSIDE
Facility County: 33
Facility State: CA
Facility Zip: 925051897

J71
NNE
1/8-1/4
0.149 mi.
789 ft.

TODAY DENTAL
4000 TYLER ST
RIVERSIDE, CA 92503

RCRA NonGen / NLR 1024795103
CAL000159872

Site 2 of 2 in cluster J

Relative:
Higher
Actual:
739 ft.

RCRA NonGen / NLR:
Date form received by agency: 1995-12-06 00:00:00.0
Facility name: TODAY DENTAL
Facility address: 4000 TYLER ST
RIVERSIDE, CA 92503-0000
EPA ID: CAL000159872
Contact: STACY PHAM, OWNER
Contact address: 4000 TYLER ST
RIVERSIDE, CA 92503
Contact country: Not reported
Contact telephone: 951-687-4155
Contact email: CNGUYEN2008@GMAIL.COM
EPA Region: 09
Classification: Non-Generator
Description: Handler: Non-Generators do not presently generate hazardous waste

Owner/Operator Summary:
Owner/operator name: STACY PHAM DDS
Owner/operator address: 4000 TYLER ST

Map ID
Direction
Distance
Elevation

MAP FINDINGS

Site

Database(s)

EDR ID Number
EPA ID Number

TODAY DENTAL (Continued)

1024795103

RIVERSIDE, CA 92503
Owner/operator country: Not reported
Owner/operator telephone: 951-687-4155
Owner/operator email: Not reported
Owner/operator fax: Not reported
Owner/operator extension: Not reported
Legal status: Other
Owner/Operator Type: Owner
Owner/Op start date: Not reported
Owner/Op end date: Not reported

Owner/operator name: STACY PHAM, OWNER
Owner/operator address: 4000 TYLER ST
RIVERSIDE, CA 92503

Owner/operator country: Not reported
Owner/operator telephone: 951-687-4155
Owner/operator email: Not reported
Owner/operator fax: Not reported
Owner/operator extension: Not reported
Legal status: Other
Owner/Operator Type: Operator
Owner/Op start date: Not reported
Owner/Op end date: Not reported

Handler Activities Summary:

U.S. importer of hazardous waste: No
Mixed waste (haz. and radioactive): No
Recycler of hazardous waste: No
Transporter of hazardous waste: No
Treater, storer or disposer of HW: No
Underground injection activity: No
On-site burner exemption: No
Furnace exemption: No
Used oil fuel burner: No
Used oil processor: No
User oil refiner: No
Used oil fuel marketer to burner: No
Used oil Specification marketer: No
Used oil transfer facility: No
Used oil transporter: No

Violation Status: No violations found

L72
East
1/8-1/4
0.160 mi.
843 ft.

BANK OF AMERICA
10297 MAGNOLIA AVENUE
RIVERSIDE, CA 90253

RCRA NonGen / NLR **1024780276**
CAC003000237

Site 1 of 3 in cluster L

Relative:
Higher
Actual:
745 ft.

RCRA NonGen / NLR:
Date form received by agency: 2019-02-08 00:00:00.0
Facility name: BANK OF AMERICA
Facility address: 10297 MAGNOLIA AVENUE
RIVERSIDE, CA 90253
EPA ID: CAC003000237
Mailing address: 275 S VALENCIA AVE
BREA, CA 92823
Contact: CA7-701-02-28 EDWARDS

Map ID
Direction
Distance
Elevation

MAP FINDINGS

Site

Database(s)

EDR ID Number
EPA ID Number

BANK OF AMERICA (Continued)

1024780276

Contact address: 275 S VALENCIA AVE
BREA, CA 92823
Contact country: Not reported
Contact telephone: 714-577-0865
Contact email: TAMMYHURLEY@ALLIANCE-ENVIRO.COM
EPA Region: 09
Classification: Non-Generator
Description: Handler: Non-Generators do not presently generate hazardous waste

Owner/Operator Summary:

Owner/operator name: CA7-701-02-28 EDWARDS
Owner/operator address: 275 S VALENCIA AVE
BREA, CA 92823
Owner/operator country: Not reported
Owner/operator telephone: 714-577-0865
Owner/operator email: Not reported
Owner/operator fax: Not reported
Owner/operator extension: Not reported
Legal status: Other
Owner/Operator Type: Operator
Owner/Op start date: Not reported
Owner/Op end date: Not reported

Owner/operator name: BANK OF AMERICA
Owner/operator address: 275 S VALENCIA AVE
BREA, CA 92823
Owner/operator country: Not reported
Owner/operator telephone: 714-577-0865
Owner/operator email: Not reported
Owner/operator fax: Not reported
Owner/operator extension: Not reported
Legal status: Other
Owner/Operator Type: Owner
Owner/Op start date: Not reported
Owner/Op end date: Not reported

Handler Activities Summary:

U.S. importer of hazardous waste: No
Mixed waste (haz. and radioactive): No
Recycler of hazardous waste: No
Transporter of hazardous waste: No
Treater, storer or disposer of HW: No
Underground injection activity: No
On-site burner exemption: No
Furnace exemption: No
Used oil fuel burner: No
Used oil processor: No
Used oil refiner: No
Used oil fuel marketer to burner: No
Used oil Specification marketer: No
Used oil transfer facility: No
Used oil transporter: No

Violation Status: No violations found

Map ID
Direction
Distance
Elevation

MAP FINDINGS

Site

Database(s)

EDR ID Number
EPA ID Number

M73 **US POSTAL SERVICE**
NNE **10275 HOLE AVE**
1/8-1/4 **RIVERSIDE, CA 92503**
0.160 mi.
845 ft. **Site 1 of 5 in cluster M**

HIST UST **S112875049**
HAZNET **N/A**
HWTS

Relative:
Higher
Actual:
743 ft.

HIST UST:
Name: UNITED STATES POST OFFICE
Address: 10275 HOLE AVENUE
City,State,Zip: RIVERSIDE, CA 92503
File Number: 0001FAC3
URL: <http://geotracker.waterboards.ca.gov/ustpdfs/pdf/0001FAC3.pdf>
Region: Not reported
Facility ID: Not reported
Facility Type: Not reported
Other Type: Not reported
Contact Name: Not reported
Telephone: Not reported
Owner Name: Not reported
Owner Address: Not reported
Owner City,St,Zip: Not reported
Total Tanks: Not reported

Tank Num: Not reported
Container Num: Not reported
Year Installed: Not reported
Tank Capacity: Not reported
Tank Used for: Not reported
Type of Fuel: Not reported
Container Construction Thickness: Not reported
Leak Detection: Not reported

[Click here for Geo Tracker PDF:](#)

HAZNET:

Name: US POSTAL SERVICE
Address: 10275 HOLE AVE
Address 2: Not reported
City,State,Zip: RIVERSIDE, CA 925030000
Contact: CHARLIE LONDON/MGR
Telephone: 90968890202
Mailing Name: Not reported
Mailing Address: 10275 HOLE AVE

Year: 1996
Gepaid: CAC001217608
TSD EPA ID: CAT480014059
CA Waste Code: 241 - Tank bottom waste
Disposal Method: -
Tons: 1.251

Year: 1996
Gepaid: CAC001217608
TSD EPA ID: CAT080011059
CA Waste Code: 134 - Aqueous solution with total organic residues less than 10 percent
Disposal Method: R01 - Recycler
Tons: 1.26

Map ID
Direction
Distance
Elevation

MAP FINDINGS

Site

Database(s)

EDR ID Number
EPA ID Number

US POSTAL SERVICE (Continued)

S112875049

Additional Info:

Year:	1996
Gen EPA ID:	CAC001217608
Shipment Date:	19960730
Creation Date:	5/30/1997 0:00:00
Receipt Date:	19960730
Manifest ID:	96182878
Trans EPA ID:	CAD982497562
Trans Name:	Not reported
Trans 2 EPA ID:	Not reported
Trans 2 Name:	Not reported
TSDf EPA ID:	CAT080011059
Trans Name:	Not reported
TSDf Alt EPA ID:	Not reported
TSDf Alt Name:	Not reported
CA Waste Code:	134 - Aqueous solution with <10% total organic residues
RCRA Code:	D001
Disposal Method:	R01 - Recycler
Quantity Tons:	1.26
Waste Quantity:	300
Quantity Unit:	G
Additional Code 1:	Not reported
Additional Code 2:	Not reported
Additional Code 3:	Not reported
Additional Code 4:	Not reported
Additional Code 5:	Not reported
Shipment Date:	19960730
Creation Date:	6/11/1997 0:00:00
Receipt Date:	Not reported
Manifest ID:	96146872
Trans EPA ID:	CAD982497562
Trans Name:	Not reported
Trans 2 EPA ID:	Not reported
Trans 2 Name:	Not reported
TSDf EPA ID:	CAT480014059
Trans Name:	Not reported
TSDf Alt EPA ID:	Not reported
TSDf Alt Name:	Not reported
CA Waste Code:	241 - Tank bottom waste 251 Still bottoms with halogenated organics
RCRA Code:	Not reported
Disposal Method:	- Not reported
Quantity Tons:	1.251
Waste Quantity:	300
Quantity Unit:	G
Additional Code 1:	Not reported
Additional Code 2:	Not reported
Additional Code 3:	Not reported
Additional Code 4:	Not reported
Additional Code 5:	Not reported

HWTS:

Name:	US POSTAL SERVICE
Address:	10275 HOLE AVE
Address 2:	Not reported

Map ID
Direction
Distance
Elevation

MAP FINDINGS

Site

Database(s)

EDR ID Number
EPA ID Number

US POSTAL SERVICE (Continued)

S112875049

City,State,Zip: RIVERSIDE, CA 925030000
EPA ID: CAC001217608
Inactive Date: 10/30/1996
Create Date: 07/30/1996
Last Act Date: 07/07/1997
Mailing Name: Not reported
Mailing Address: 10275 HOLE AVE
Mailing Address 2: Not reported
Mailing City,State,Zip: RIVERSIDE, CA 925030000
Owner Name: US POSTAL SERVICE
Owner Address: 10275 HOLE AVE
Owner Address 2: Not reported
Owner City,State,Zip: RIVERSIDE, CA 925030000
Contact Name: CHARLIE LONDON/MGR
Contact Address: 10275 HOLE AVE
Contact Address 2: Not reported
City,State,Zip: RIVERSIDE, CA 925030000

**M74
NNE
1/8-1/4
0.160 mi.
845 ft.**

**US POST OFFICE/ARLINGTON
10275 HOLE AVE
RIVERSIDE, CA 92503
Site 2 of 5 in cluster M**

**UST U003949213
N/A**

**Relative:
Higher
Actual:
743 ft.**

UST:
Name: US POST OFFICE/ARLINGTON
Address: 10275 HOLE AVE
City,State,Zip: RIVERSIDE, CA 92503
Facility ID: 787
Permitting Agency: RIVERSIDE COUNTY
Latitude: 33.9168688
Longitude: -117.462228

**M75
NNE
1/8-1/4
0.160 mi.
845 ft.**

**UNITED STATES POST OFFICE
10275 HOLE AVE
RIVERSIDE, CA 92503
Site 3 of 5 in cluster M**

**HIST UST U001576360
N/A**

**Relative:
Higher
Actual:
743 ft.**

HIST UST:
Name: UNITED STATES POST OFFICE
Address: 10275 HOLE AVE
City,State,Zip: RIVERSIDE, CA 92503
File Number: Not reported
URL: Not reported
Region: STATE
Facility ID: 00000065361
Facility Type: Other
Other Type: U.S. POST OFFICE
Contact Name: JIM SMITH
Telephone: 7146893010
Owner Name: UNITED STATES POST OFFICE - AR
Owner Address: 10275 HOLE AVENUE
Owner City,St,Zip: RIVERSIDE, CA 92503
Total Tanks: 0001

Map ID
 Direction
 Distance
 Elevation

MAP FINDINGS

Site

Database(s)

EDR ID Number
 EPA ID Number

UNITED STATES POST OFFICE (Continued)

U001576360

Tank Num: 001
 Container Num: 1
 Year Installed: 1985
 Tank Capacity: 00010000
 Tank Used for: PRODUCT
 Type of Fuel: UNLEADED
 Container Construction Thickness: 1/4
 Leak Detection: Sensor Instrument, Groundwater Monitoring Well, Pressure Test

**M76
 NNE
 1/8-1/4
 0.160 mi.
 845 ft.**

**ARLINGTON POST OFFICE
 10275 HOLE AVE
 RIVERSIDE, CA 92507
 Site 4 of 5 in cluster M**

**HIST UST U001576487
 N/A**

**Relative:
 Higher
 Actual:
 743 ft.**

HIST UST:
 Name: ARLINGTON POST OFFICE
 Address: 10275 HOLE AVE
 City,State,Zip: RIVERSIDE, CA 92507
 File Number: 0001FA47
 URL: <http://geotracker.waterboards.ca.gov/ustpdfs/pdf/0001FA47.pdf>
 Region: STATE
 Facility ID: 00000065670
 Facility Type: Gas Station
 Other Type: Not reported
 Contact Name: Not reported
 Telephone: 7143516684
 Owner Name: U.S. POSTAL SERVICE
 Owner Address: 4150 CHICAGO AVE.
 Owner City,St,Zip: RIVERSIDE, CA 92507
 Total Tanks: 0001

Tank Num: 001
 Container Num: 33
 Year Installed: 1985
 Tank Capacity: 00010000
 Tank Used for: PRODUCT
 Type of Fuel: UNLEADED
 Container Construction Thickness: Not reported
 Leak Detection: Sensor Instrument

[Click here for Geo Tracker PDF:](#)

**M77
 NNE
 1/8-1/4
 0.160 mi.
 845 ft.**

**U S POST OFFICE-ARLINGTON STAT
 10275 HOLE AVE
 RIVERSIDE, CA 92503
 Site 5 of 5 in cluster M**

**SWEEPS UST S101590361
 CA FID UST N/A
 WDS**

**Relative:
 Higher
 Actual:
 743 ft.**

SWEEPS UST:
 Name: U S POST OFFICE-ARLINGTON STAT
 Address: 10275 HOLE AVE
 City: RIVERSIDE
 Status: Active
 Comp Number: 65361
 Number: 7

Map ID
Direction
Distance
Elevation

MAP FINDINGS

Site

Database(s)

EDR ID Number
EPA ID Number

U S POST OFFICE-ARLINGTON STAT (Continued)

S101590361

Board Of Equalization: Not reported
Referral Date: 04-30-90
Action Date: 04-30-90
Created Date: 02-29-88
Owner Tank Id: 33
SWRCB Tank Id: 33-000-065361-000001
Tank Status: A
Capacity: 10000
Active Date: 04-30-90
Tank Use: M.V. FUEL
STG: P
Content: REG UNLEADED
Number Of Tanks: 1

CA FID UST:

Facility ID: 33007154
Regulated By: UTNKA
Regulated ID: 00065361
Cortese Code: Not reported
SIC Code: Not reported
Facility Phone: 7146893010
Mail To: Not reported
Mailing Address: 2535 MIDWAY DR
Mailing Address 2: Not reported
Mailing City,St,Zip: RIVERSIDE 92503
Contact: Not reported
Contact Phone: Not reported
DUNs Number: Not reported
NPDES Number: Not reported
EPA ID: Not reported
Comments: Not reported
Status: Active

WDS:

Name: RIVERSIDE - ARLINGTON STATION
Address: 10275 HOLE AVE
City: RIVERSIDE
Facility ID: Santa Ana River 331013159
Facility Type: Industrial - Facility that treats and/or disposes of liquid or semisolid wastes from any servicing, producing, manufacturing or processing operation of whatever nature, including mining, gravel washing, geothermal operations, air conditioning, ship building and repairing, oil production, storage and disposal operations, water pumping.
Facility Status: Active - Any facility with a continuous or seasonal discharge that is under Waste Discharge Requirements.
NPDES Number: CAS000001 The 1st 2 characters designate the state. The remaining 7 are assigned by the Regional Board
Subregion: 8
Facility Telephone: 9096890202
Facility Contact: SPRING VALERIE
Agency Name: U.S. POSTAL SERVICE - RIV
Agency Address: 10275 Hole Ave
Agency City,St,Zip: Riverside 925039998
Agency Contact: POSTMASTER
Agency Telephone: 4082622328

Map ID
 Direction
 Distance
 Elevation

MAP FINDINGS

Site

Database(s)

EDR ID Number
 EPA ID Number

U S POST OFFICE-ARLINGTON STAT (Continued)

S101590361

Agency Type: Federal
 SIC Code: 0
 SIC Code 2: Not reported
 Primary Waste Type: Not reported
 Primary Waste: Not reported
 Waste Type2: Not reported
 Waste2: Not reported
 Primary Waste Type: Not reported
 Secondary Waste: Not reported
 Secondary Waste Type: Not reported
 Design Flow: 0
 Baseline Flow: 0
 Reclamation: Not reported
 POTW: Not reported
 Treat To Water: Minor Threat to Water Quality. A violation of a regional board order should cause a relatively minor impairment of beneficial uses compared to a major or minor threat. Not: All nurds without a TTWQ will be considered a minor threat to water quality unless coded at a higher Level. A Zero (0) may be used to code those NURDS that are found to represent no threat to water quality.
 Complexity: Category C - Facilities having no waste treatment systems, such as cooling water dischargers or those who must comply through best management practices, facilities with passive waste treatment and disposal systems, such as septic systems with subsurface disposal, or dischargers having waste storage systems with land disposal such as dairy waste ponds.

**N78
 ESE
 1/8-1/4
 0.163 mi.
 860 ft.**

**AARON BROTHERS #0259
 3780 TYLER ST
 RIVERSIDE, CA 92503
 Site 1 of 6 in cluster N**

**RCRA NonGen / NLR 1024850179
 CAL000407525**

**Relative:
 Higher
 Actual:
 745 ft.**

RCRA NonGen / NLR:
 Date form received by agency: 2015-06-05 00:00:00.0
 Facility name: AARON BROTHERS #0259
 Facility address: 3780 TYLER ST
 RIVERSIDE, CA 92503
 EPA ID: CAL000407525
 Mailing address: 8000 BENT BRANCH DR
 IRVING, TX 75063
 Contact: RYAN DRAPER
 Contact address: 8000 BENT BRANCH DR
 IRVING, TX 75063
 Contact country: Not reported
 Contact telephone: 972-409-5786
 Contact email: DRAPER@MICHAELS.COM
 EPA Region: 09
 Classification: Non-Generator
 Description: Handler: Non-Generators do not presently generate hazardous waste

Owner/Operator Summary:
 Owner/operator name: MICHAELS INC
 Owner/operator address: 8000 BENT BRANCH DR
 IRVING, TX 75063
 Owner/operator country: Not reported
 Owner/operator telephone: 972-409-5786

Map ID
Direction
Distance
Elevation

MAP FINDINGS

Site

Database(s)

EDR ID Number
EPA ID Number

AARON BROTHERS #0259 (Continued)

1024850179

Owner/operator email: Not reported
Owner/operator fax: Not reported
Owner/operator extension: Not reported
Legal status: Other
Owner/Operator Type: Owner
Owner/Op start date: Not reported
Owner/Op end date: Not reported

Owner/operator name: RYAN DRAPER
Owner/operator address: 8000 BENT BRANCH DR
IRVING, TX 75063

Owner/operator country: Not reported
Owner/operator telephone: 972-409-5786
Owner/operator email: Not reported
Owner/operator fax: Not reported
Owner/operator extension: Not reported
Legal status: Other
Owner/Operator Type: Operator
Owner/Op start date: Not reported
Owner/Op end date: Not reported

Handler Activities Summary:

U.S. importer of hazardous waste: No
Mixed waste (haz. and radioactive): No
Recycler of hazardous waste: No
Transporter of hazardous waste: No
Treater, storer or disposer of HW: No
Underground injection activity: No
On-site burner exemption: No
Furnace exemption: No
Used oil fuel burner: No
Used oil processor: No
Used oil refiner: No
Used oil fuel marketer to burner: No
Used oil Specification marketer: No
Used oil transfer facility: No
Used oil transporter: No

Violation Status: No violations found

O79
ENE
1/8-1/4
0.169 mi.
891 ft.

TYLER
3863 TYLER ST
RIVERSIDE, CA 92503

RCRA-SQG 1004676679
FINDS CAR000088161

Site 1 of 4 in cluster O

Relative:
Higher
Actual:
746 ft.

RCRA-SQG:
Date form received by agency: 2000-12-11 00:00:00.0
Facility name: SCHER TIRE NO 22 D B A GOODYEAR
Facility address: 3863 TYLER ST
RIVERSIDE, CA 92503
EPA ID: CAR000088161
Contact: KAREN SHANLEY
Contact address: 3863 TYLER ST
RIVERSIDE, CA 92503
Contact country: US
Contact telephone: 909-343-3100
Contact email: Not reported

Map ID
Direction
Distance
Elevation

MAP FINDINGS

Site

Database(s)

EDR ID Number
EPA ID Number

TYLER (Continued)

1004676679

EPA Region: 09
Classification: Small Small Quantity Generator
Description: Handler: generates more than 100 and less than 1000 kg of hazardous waste during any calendar month and accumulates less than 6000 kg of hazardous waste at any time; or generates 100 kg or less of hazardous waste during any calendar month, and accumulates more than 1000 kg of hazardous waste at any time

Owner/Operator Summary:

Owner/operator name: BRUCE I SCHER
Owner/operator address: 3863 TYLER ST
RIVERSIDE, CA 92503
Owner/operator country: Not reported
Owner/operator telephone: 909-343-3100
Owner/operator email: Not reported
Owner/operator fax: Not reported
Owner/operator extension: Not reported
Legal status: Private
Owner/Operator Type: Owner
Owner/Op start date: Not reported
Owner/Op end date: Not reported

Handler Activities Summary:

U.S. importer of hazardous waste: No
Mixed waste (haz. and radioactive): No
Recycler of hazardous waste: No
Transporter of hazardous waste: No
Treater, storer or disposer of HW: No
Underground injection activity: No
On-site burner exemption: No
Furnace exemption: No
Used oil fuel burner: No
Used oil processor: No
User oil refiner: No
Used oil fuel marketer to burner: No
Used oil Specification marketer: No
Used oil transfer facility: No
Used oil transporter: No

Hazardous Waste Summary:

. Waste code: D001
. Waste name: IGNITABLE WASTE

. Waste code: D039
. Waste name: TETRACHLOROETHYLENE

Violation Status: No violations found

FINDS:

Registry ID: 110055739214

Click Here:

Environmental Interest/Information System:
STATE MASTER

Map ID
Direction
Distance
Elevation

MAP FINDINGS

Site

Database(s)

EDR ID Number
EPA ID Number

TYLER (Continued)

1004676679

[Click this hyperlink](#) while viewing on your computer to access additional FINDS: detail in the EDR Site Report.

O80
ENE
1/8-1/4
0.169 mi.
891 ft.

CERTIFIED TIRE-1641
3863 TYLER ST
RIVERSIDE, CA 92503
Site 2 of 4 in cluster O

RCRA NonGen / NLR **1025871603**
CAL000444718

Relative:
Higher

RCRA NonGen / NLR:

Actual:
746 ft.

Date form received by agency: 2019-03-22 00:00:00.0
Facility name: CERTIFIED TIRE-1641
Facility address: 3863 TYLER ST
RIVERSIDE, CA 92503
EPA ID: CAL000444718
Contact: JOHN A HEISMAN
Contact address: 200 HOLLEDER PKWY
ROCHESTER, NY 14615
Contact country: Not reported
Contact telephone: 585-784-3384
Contact email: JACK.HEISMAN@MONRO.COM
EPA Region: 09
Classification: Non-Generator
Description: Handler: Non-Generators do not presently generate hazardous waste

Owner/Operator Summary:

Owner/operator name: JOHN A HEISMAN
Owner/operator address: 200 HOLLEDER PKWY
ROCHESTER, NY 14615
Owner/operator country: Not reported
Owner/operator telephone: 585-784-3384
Owner/operator email: Not reported
Owner/operator fax: Not reported
Owner/operator extension: Not reported
Legal status: Other
Owner/Operator Type: Operator
Owner/Op start date: Not reported
Owner/Op end date: Not reported
Owner/operator name: MNRO HOLDINGS LLC C/O MONRO INC
Owner/operator address: 200 HOLLEDER PKWY
ROCHESTER, NY 14615
Owner/operator country: Not reported
Owner/operator telephone: 585-784-3384
Owner/operator email: Not reported
Owner/operator fax: Not reported
Owner/operator extension: Not reported
Legal status: Other
Owner/Operator Type: Owner
Owner/Op start date: Not reported
Owner/Op end date: Not reported

Handler Activities Summary:

U.S. importer of hazardous waste: No
Mixed waste (haz. and radioactive): No
Recycler of hazardous waste: Yes
Transporter of hazardous waste: No

Map ID
 Direction
 Distance
 Elevation

MAP FINDINGS

Site

Database(s)

EDR ID Number
 EPA ID Number

CERTIFIED TIRE-1641 (Continued)

1025871603

Treater, storer or disposer of HW: Yes
 Underground injection activity: No
 On-site burner exemption: No
 Furnace exemption: No
 Used oil fuel burner: No
 Used oil processor: No
 User oil refiner: No
 Used oil fuel marketer to burner: No
 Used oil Specification marketer: No
 Used oil transfer facility: No
 Used oil transporter: No

Violation Status: No violations found

O81
ENE
1/8-1/4
0.169 mi.
891 ft.

SCHER TIRE #22
3863 TYLER ST
RIVERSIDE, CA 92503

Site 3 of 4 in cluster O

Relative:
Higher
Actual:
746 ft.

CERS HAZ WASTE:
 Name:
 Address:
 City,State,Zip:
 Site ID:
 CERS ID:
 CERS Description:

TIRE CHOICE
 3863 TYLER ST
 RIVERSIDE, CA 92503
 104339
 10407130
 Hazardous Waste Generator

CERS HAZ WASTE
HAZNET
CERS
HWTS

S113068443
N/A

HAZNET:

Name: TIRE CHOICE 1641
 Address: 3863 TYLER ST
 Address 2: Not reported
 City,State,Zip: RIVERSIDE, CA 146153808
 Contact: THOMAS GIANNONE
 Telephone: 5857843378
 Mailing Name: Not reported
 Mailing Address: 200 HOLLEDER PKWY

Year: 2019
 Gepaid: CAL000444718
 TSD EPA ID: CAL000330453
 CA Waste Code: 352 - Other organic solids
 Disposal Method: H010 - Metals Recovery Including Retoring,Smelting,Chemicals,Ect
 Tons: 0.20000

Year: 2019
 Gepaid: CAL000444718
 TSD EPA ID: CAL000330453
 CA Waste Code: 352 - Other organic solids
 Disposal Method: H141 - Storage, Bulking, And/Or Transfer Off Site--No Treatment/Reovery (H010-H129) Or (H131-H135)
 Tons: 0.07500

Year: 2000
 Gepaid: CAL000121615
 TSD EPA ID: CAT080013352
 CA Waste Code: 135 - Unspecified aqueous solution
 Disposal Method: R01 - Recycler

Map ID
Direction
Distance
Elevation

MAP FINDINGS

Site

Database(s)

EDR ID Number
EPA ID Number

SCHER TIRE #22 (Continued)

S113068443

Tons:	0.21
Year:	2000
Gepaid:	CAL000121615
TSD EPA ID:	CAD099452708
CA Waste Code:	135 - Unspecified aqueous solution
Disposal Method:	R01 - Recycler
Tons:	0.693
Year:	1999
Gepaid:	CAL000121615
TSD EPA ID:	CAD099452708
CA Waste Code:	135 - Unspecified aqueous solution
Disposal Method:	R01 - Recycler
Tons:	1.785
Year:	1999
Gepaid:	CAL000121615
TSD EPA ID:	CAD099452708
CA Waste Code:	221 - Waste oil and mixed oil
Disposal Method:	R01 - Recycler
Tons:	1.14
Year:	1998
Gepaid:	CAL000121615
TSD EPA ID:	CAD093459485
CA Waste Code:	342 - Organic liquids with metals (Alkaline solution (pH >= 12.5) with metals)
Disposal Method:	H01 - Transfer Station
Tons:	0.0583
Year:	1998
Gepaid:	CAL000121615
TSD EPA ID:	CAT080013352
CA Waste Code:	135 - Unspecified aqueous solution
Disposal Method:	R01 - Recycler
Tons:	0.21
Year:	1998
Gepaid:	CAL000121615
TSD EPA ID:	CAD099452708
CA Waste Code:	221 - Waste oil and mixed oil
Disposal Method:	R01 - Recycler
Tons:	0.418
Year:	1998
Gepaid:	CAL000121615
TSD EPA ID:	CAD099452708
CA Waste Code:	135 - Unspecified aqueous solution
Disposal Method:	R01 - Recycler
Tons:	1.344

[Click this hyperlink](#) while viewing on your computer to access 9 additional CA HAZNET: record(s) in the EDR Site Report.

Additional Info:

Year: 1998

Map ID
Direction
Distance
Elevation

MAP FINDINGS

Site

Database(s)

EDR ID Number
EPA ID Number

SCHER TIRE #22 (Continued)

S113068443

Gen EPA ID:	CAL000121615
Shipment Date:	19981007
Creation Date:	11/23/1998 0:00:00
Receipt Date:	19981007
Manifest ID:	98029763
Trans EPA ID:	CAD981427669
Trans Name:	Not reported
Trans 2 EPA ID:	Not reported
Trans 2 Name:	Not reported
TSDf EPA ID:	CAD099452708
Trans Name:	Not reported
TSDf Alt EPA ID:	Not reported
TSDf Alt Name:	Not reported
CA Waste Code:	135 - Unspecified aqueous solution
RCRA Code:	Not reported
Disposal Method:	R01 - Recycler
Quantity Tons:	0.462
Waste Quantity:	110
Quantity Unit:	G
Additional Code 1:	Not reported
Additional Code 2:	Not reported
Additional Code 3:	Not reported
Additional Code 4:	Not reported
Additional Code 5:	Not reported
Shipment Date:	19980806
Creation Date:	9/22/1998 0:00:00
Receipt Date:	19980806
Manifest ID:	98247416
Trans EPA ID:	CAD981427669
Trans Name:	Not reported
Trans 2 EPA ID:	Not reported
Trans 2 Name:	Not reported
TSDf EPA ID:	CAD099452708
Trans Name:	Not reported
TSDf Alt EPA ID:	Not reported
TSDf Alt Name:	Not reported
CA Waste Code:	135 - Unspecified aqueous solution
RCRA Code:	Not reported
Disposal Method:	R01 - Recycler
Quantity Tons:	0.462
Waste Quantity:	110
Quantity Unit:	G
Additional Code 1:	Not reported
Additional Code 2:	Not reported
Additional Code 3:	Not reported
Additional Code 4:	Not reported
Additional Code 5:	Not reported
Shipment Date:	19980504
Creation Date:	6/26/1998 0:00:00
Receipt Date:	19980511
Manifest ID:	97367886
Trans EPA ID:	ILD984908202
Trans Name:	Not reported
Trans 2 EPA ID:	Not reported

Map ID
Direction
Distance
Elevation

MAP FINDINGS

Site

Database(s)

EDR ID Number
EPA ID Number

SCHER TIRE #22 (Continued)

S113068443

Trans 2 Name: Not reported
TSDf EPA ID: CAT000813893
Trans Name: Not reported
TSDf Alt EPA ID: Not reported
TSDf Alt Name: Not reported
CA Waste Code: 342 - Organic liquids with metals (see 121
RCRA Code: D006
Disposal Method: H01 - Transfer Station
Quantity Tons: 0.0959
Waste Quantity: 23
Quantity Unit: G
Additional Code 1: Not reported
Additional Code 2: Not reported
Additional Code 3: Not reported
Additional Code 4: Not reported
Additional Code 5: Not reported

Shipment Date: 19980430
Creation Date: 6/26/1998 0:00:00
Receipt Date: 19980501
Manifest ID: 96755177
Trans EPA ID: CAD981427669
Trans Name: Not reported
Trans 2 EPA ID: Not reported
Trans 2 Name: Not reported
TSDf EPA ID: CAD099452708
Trans Name: Not reported
TSDf Alt EPA ID: Not reported
TSDf Alt Name: Not reported
CA Waste Code: 135 - Unspecified aqueous solution
RCRA Code: Not reported
Disposal Method: R01 - Recycler
Quantity Tons: 0.42
Waste Quantity: 100
Quantity Unit: G
Additional Code 1: Not reported
Additional Code 2: Not reported
Additional Code 3: Not reported
Additional Code 4: Not reported
Additional Code 5: Not reported

Shipment Date: 19980407
Creation Date: 5/26/1998 0:00:00
Receipt Date: 19980408
Manifest ID: 96755025
Trans EPA ID: CAD981427669
Trans Name: Not reported
Trans 2 EPA ID: Not reported
Trans 2 Name: Not reported
TSDf EPA ID: CAD099452708
Trans Name: Not reported
TSDf Alt EPA ID: Not reported
TSDf Alt Name: Not reported
CA Waste Code: 221 - Waste oil and mixed oil
RCRA Code: Not reported
Disposal Method: R01 - Recycler
Quantity Tons: 0.418

Map ID
Direction
Distance
Elevation

MAP FINDINGS

Site

Database(s)

EDR ID Number
EPA ID Number

SCHER TIRE #22 (Continued)

S113068443

Waste Quantity:	110
Quantity Unit:	G
Additional Code 1:	Not reported
Additional Code 2:	Not reported
Additional Code 3:	Not reported
Additional Code 4:	Not reported
Additional Code 5:	Not reported
Shipment Date:	19980403
Creation Date:	5/26/1998 0:00:00
Receipt Date:	19980415
Manifest ID:	98152793
Trans EPA ID:	ILD984908202
Trans Name:	Not reported
Trans 2 EPA ID:	AZ0000001560
Trans 2 Name:	Not reported
TSDf EPA ID:	CAD093459485
Trans Name:	Not reported
TSDf Alt EPA ID:	Not reported
TSDf Alt Name:	Not reported
CA Waste Code:	342 - Organic liquids with metals (see 121
RCRA Code:	D006
Disposal Method:	H01 - Transfer Station
Quantity Tons:	0.0583
Waste Quantity:	14
Quantity Unit:	G
Additional Code 1:	Not reported
Additional Code 2:	Not reported
Additional Code 3:	Not reported
Additional Code 4:	Not reported
Additional Code 5:	Not reported
Shipment Date:	19980112
Creation Date:	4/16/1998 0:00:00
Receipt Date:	19980113
Manifest ID:	96754527
Trans EPA ID:	CAD981427669
Trans Name:	Not reported
Trans 2 EPA ID:	Not reported
Trans 2 Name:	Not reported
TSDf EPA ID:	CAT080013352
Trans Name:	Not reported
TSDf Alt EPA ID:	Not reported
TSDf Alt Name:	Not reported
CA Waste Code:	135 - Unspecified aqueous solution
RCRA Code:	Not reported
Disposal Method:	R01 - Recycler
Quantity Tons:	0.21
Waste Quantity:	50
Quantity Unit:	G
Additional Code 1:	Not reported
Additional Code 2:	Not reported
Additional Code 3:	Not reported
Additional Code 4:	Not reported
Additional Code 5:	Not reported

Map ID
Direction
Distance
Elevation

MAP FINDINGS

Site

Database(s)

EDR ID Number
EPA ID Number

SCHER TIRE #22 (Continued)

S113068443

Additional Info:

Year: 1995
Gen EPA ID: CAL000121615

Shipment Date: 19951204
Creation Date: 7/26/1996 0:00:00
Receipt Date: 19951205
Manifest ID: 95281795
Trans EPA ID: CAD981427669
Trans Name: Not reported
Trans 2 EPA ID: Not reported
Trans 2 Name: Not reported
TSDf EPA ID: CAD099452708
Trans Name: Not reported
TSDf Alt EPA ID: Not reported
TSDf Alt Name: Not reported
CA Waste Code: 135 - Unspecified aqueous solution
RCRA Code: Not reported
Disposal Method: R01 - Recycler
Quantity Tons: 0.231
Waste Quantity: 55
Quantity Unit: G
Additional Code 1: Not reported
Additional Code 2: Not reported
Additional Code 3: Not reported
Additional Code 4: Not reported
Additional Code 5: Not reported

Shipment Date: 19951130
Creation Date: 7/29/1996 0:00:00
Receipt Date: 19951201
Manifest ID: 95281633
Trans EPA ID: CAD981427669
Trans Name: Not reported
Trans 2 EPA ID: Not reported
Trans 2 Name: Not reported
TSDf EPA ID: CAD099452708
Trans Name: Not reported
TSDf Alt EPA ID: Not reported
TSDf Alt Name: Not reported
CA Waste Code: 221 - Waste oil and mixed oil
RCRA Code: Not reported
Disposal Method: R01 - Recycler
Quantity Tons: 1.14
Waste Quantity: 300
Quantity Unit: G
Additional Code 1: Not reported
Additional Code 2: Not reported
Additional Code 3: Not reported
Additional Code 4: Not reported
Additional Code 5: Not reported

Shipment Date: 19951004
Creation Date: 7/26/1996 0:00:00
Receipt Date: 19951009
Manifest ID: 95283597
Trans EPA ID: CAD981427669

Map ID
Direction
Distance
Elevation

MAP FINDINGS

Site

Database(s)

EDR ID Number
EPA ID Number

SCHER TIRE #22 (Continued)

S113068443

Trans Name: Not reported
Trans 2 EPA ID: Not reported
Trans 2 Name: Not reported
TSDf EPA ID: CAD099452708
Trans Name: Not reported
TSDf Alt EPA ID: Not reported
TSDf Alt Name: Not reported
CA Waste Code: 135 - Unspecified aqueous solution
RCRA Code: Not reported
Disposal Method: R01 - Recycler
Quantity Tons: 0.924
Waste Quantity: 220
Quantity Unit: G
Additional Code 1: Not reported
Additional Code 2: Not reported
Additional Code 3: Not reported
Additional Code 4: Not reported
Additional Code 5: Not reported

Shipment Date: 19950321
Creation Date: 10/23/1995 0:00:00
Receipt Date: 19950321
Manifest ID: 95284302
Trans EPA ID: CAD981427669
Trans Name: Not reported
Trans 2 EPA ID: Not reported
Trans 2 Name: Not reported
TSDf EPA ID: CAD099452708
Trans Name: Not reported
TSDf Alt EPA ID: Not reported
TSDf Alt Name: Not reported
CA Waste Code: 135 - Unspecified aqueous solution
RCRA Code: Not reported
Disposal Method: R01 - Recycler
Quantity Tons: 0.693
Waste Quantity: 165
Quantity Unit: G
Additional Code 1: Not reported
Additional Code 2: Not reported
Additional Code 3: Not reported
Additional Code 4: Not reported
Additional Code 5: Not reported

Additional Info:

Year: 1996
Gen EPA ID: CAL000121615

Shipment Date: 19961218
Creation Date: 5/20/1997 0:00:00
Receipt Date: 19961218
Manifest ID: 96037337
Trans EPA ID: CAD981427669
Trans Name: Not reported
Trans 2 EPA ID: Not reported
Trans 2 Name: Not reported
TSDf EPA ID: CAD099452708
Trans Name: Not reported

Map ID
Direction
Distance
Elevation

MAP FINDINGS

Site

Database(s)

EDR ID Number
EPA ID Number

SCHER TIRE #22 (Continued)

S113068443

TSDf Alt EPA ID:	Not reported
TSDf Alt Name:	Not reported
CA Waste Code:	221 - Waste oil and mixed oil
RCRA Code:	Not reported
Disposal Method:	R01 - Recycler
Quantity Tons:	0.76
Waste Quantity:	200
Quantity Unit:	G
Additional Code 1:	Not reported
Additional Code 2:	Not reported
Additional Code 3:	Not reported
Additional Code 4:	Not reported
Additional Code 5:	Not reported
Shipment Date:	19961120
Creation Date:	5/20/1997 0:00:00
Receipt Date:	19961120
Manifest ID:	96037118
Trans EPA ID:	CAD981427669
Trans Name:	Not reported
Trans 2 EPA ID:	Not reported
Trans 2 Name:	Not reported
TSDf EPA ID:	CAD099452708
Trans Name:	Not reported
TSDf Alt EPA ID:	Not reported
TSDf Alt Name:	Not reported
CA Waste Code:	135 - Unspecified aqueous solution
RCRA Code:	Not reported
Disposal Method:	R01 - Recycler
Quantity Tons:	0.231
Waste Quantity:	55
Quantity Unit:	G
Additional Code 1:	Not reported
Additional Code 2:	Not reported
Additional Code 3:	Not reported
Additional Code 4:	Not reported
Additional Code 5:	Not reported
Shipment Date:	19961106
Creation Date:	5/20/1997 0:00:00
Receipt Date:	19961106
Manifest ID:	96036978
Trans EPA ID:	CAD981427669
Trans Name:	Not reported
Trans 2 EPA ID:	Not reported
Trans 2 Name:	Not reported
TSDf EPA ID:	CAD099452708
Trans Name:	Not reported
TSDf Alt EPA ID:	Not reported
TSDf Alt Name:	Not reported
CA Waste Code:	221 - Waste oil and mixed oil
RCRA Code:	Not reported
Disposal Method:	R01 - Recycler
Quantity Tons:	0.836
Waste Quantity:	220
Quantity Unit:	G
Additional Code 1:	Not reported

Map ID
Direction
Distance
Elevation

MAP FINDINGS

Site

Database(s)

EDR ID Number
EPA ID Number

SCHER TIRE #22 (Continued)

S113068443

Additional Code 2:	Not reported
Additional Code 3:	Not reported
Additional Code 4:	Not reported
Additional Code 5:	Not reported
Shipment Date:	19961017
Creation Date:	5/20/1997 0:00:00
Receipt Date:	19961017
Manifest ID:	96036802
Trans EPA ID:	CAD981427669
Trans Name:	Not reported
Trans 2 EPA ID:	Not reported
Trans 2 Name:	Not reported
TSDf EPA ID:	CAD099452708
Trans Name:	Not reported
TSDf Alt EPA ID:	Not reported
TSDf Alt Name:	Not reported
CA Waste Code:	221 - Waste oil and mixed oil
RCRA Code:	Not reported
Disposal Method:	R01 - Recycler
Quantity Tons:	0.684
Waste Quantity:	180
Quantity Unit:	G
Additional Code 1:	Not reported
Additional Code 2:	Not reported
Additional Code 3:	Not reported
Additional Code 4:	Not reported
Additional Code 5:	Not reported
Shipment Date:	19960914
Creation Date:	5/20/1997 0:00:00
Receipt Date:	19960917
Manifest ID:	96036430
Trans EPA ID:	CAD981427669
Trans Name:	Not reported
Trans 2 EPA ID:	Not reported
Trans 2 Name:	Not reported
TSDf EPA ID:	CAD099452708
Trans Name:	Not reported
TSDf Alt EPA ID:	Not reported
TSDf Alt Name:	Not reported
CA Waste Code:	135 - Unspecified aqueous solution
RCRA Code:	Not reported
Disposal Method:	R01 - Recycler
Quantity Tons:	0.462
Waste Quantity:	110
Quantity Unit:	G
Additional Code 1:	Not reported
Additional Code 2:	Not reported
Additional Code 3:	Not reported
Additional Code 4:	Not reported
Additional Code 5:	Not reported
Shipment Date:	19960725
Creation Date:	5/20/1997 0:00:00
Receipt Date:	19960726
Manifest ID:	96036108

Map ID
Direction
Distance
Elevation

MAP FINDINGS

Site

Database(s)

EDR ID Number
EPA ID Number

SCHER TIRE #22 (Continued)

S113068443

Trans EPA ID:	CAD981427669
Trans Name:	Not reported
Trans 2 EPA ID:	Not reported
Trans 2 Name:	Not reported
TSDf EPA ID:	CAD099452708
Trans Name:	Not reported
TSDf Alt EPA ID:	Not reported
TSDf Alt Name:	Not reported
CA Waste Code:	221 - Waste oil and mixed oil
RCRA Code:	Not reported
Disposal Method:	R01 - Recycler
Quantity Tons:	0.684
Waste Quantity:	180
Quantity Unit:	G
Additional Code 1:	Not reported
Additional Code 2:	Not reported
Additional Code 3:	Not reported
Additional Code 4:	Not reported
Additional Code 5:	Not reported
Shipment Date:	19960625
Creation Date:	5/30/1997 0:00:00
Receipt Date:	19960628
Manifest ID:	95752609
Trans EPA ID:	CAD981427669
Trans Name:	Not reported
Trans 2 EPA ID:	Not reported
Trans 2 Name:	Not reported
TSDf EPA ID:	CAD099452708
Trans Name:	Not reported
TSDf Alt EPA ID:	Not reported
TSDf Alt Name:	Not reported
CA Waste Code:	135 - Unspecified aqueous solution
RCRA Code:	Not reported
Disposal Method:	R01 - Recycler
Quantity Tons:	0.693
Waste Quantity:	165
Quantity Unit:	G
Additional Code 1:	Not reported
Additional Code 2:	Not reported
Additional Code 3:	Not reported
Additional Code 4:	Not reported
Additional Code 5:	Not reported
Shipment Date:	19960525
Creation Date:	5/30/1997 0:00:00
Receipt Date:	19960529
Manifest ID:	95891915
Trans EPA ID:	CAD981427669
Trans Name:	Not reported
Trans 2 EPA ID:	Not reported
Trans 2 Name:	Not reported
TSDf EPA ID:	CAD099452708
Trans Name:	Not reported
TSDf Alt EPA ID:	Not reported
TSDf Alt Name:	Not reported
CA Waste Code:	221 - Waste oil and mixed oil

Map ID
Direction
Distance
Elevation

MAP FINDINGS

Site

Database(s)

EDR ID Number
EPA ID Number

SCHER TIRE #22 (Continued)

S113068443

RCRA Code:	Not reported
Disposal Method:	R01 - Recycler
Quantity Tons:	0.684
Waste Quantity:	180
Quantity Unit:	G
Additional Code 1:	Not reported
Additional Code 2:	Not reported
Additional Code 3:	Not reported
Additional Code 4:	Not reported
Additional Code 5:	Not reported
Shipment Date:	19960501
Creation Date:	10/29/1996 0:00:00
Receipt Date:	19960502
Manifest ID:	95891658
Trans EPA ID:	CAD981427669
Trans Name:	Not reported
Trans 2 EPA ID:	Not reported
Trans 2 Name:	Not reported
TSDf EPA ID:	CAD099452708
Trans Name:	Not reported
TSDf Alt EPA ID:	Not reported
TSDf Alt Name:	Not reported
CA Waste Code:	221 - Waste oil and mixed oil
RCRA Code:	Not reported
Disposal Method:	R01 - Recycler
Quantity Tons:	0.684
Waste Quantity:	180
Quantity Unit:	G
Additional Code 1:	Not reported
Additional Code 2:	Not reported
Additional Code 3:	Not reported
Additional Code 4:	Not reported
Additional Code 5:	Not reported
Shipment Date:	19960410
Creation Date:	10/16/1996 0:00:00
Receipt Date:	19960410
Manifest ID:	95753410
Trans EPA ID:	CAD981427669
Trans Name:	Not reported
Trans 2 EPA ID:	Not reported
Trans 2 Name:	Not reported
TSDf EPA ID:	CAD099452708
Trans Name:	Not reported
TSDf Alt EPA ID:	Not reported
TSDf Alt Name:	Not reported
CA Waste Code:	221 - Waste oil and mixed oil
RCRA Code:	Not reported
Disposal Method:	R01 - Recycler
Quantity Tons:	0.532
Waste Quantity:	140
Quantity Unit:	G
Additional Code 1:	Not reported
Additional Code 2:	Not reported
Additional Code 3:	Not reported
Additional Code 4:	Not reported

Map ID
Direction
Distance
Elevation

MAP FINDINGS

Site

Database(s)

EDR ID Number
EPA ID Number

SCHER TIRE #22 (Continued)

S113068443

Additional Code 5:	Not reported
Additional Info:	
Year:	1997
Gen EPA ID:	CAL000121615
Shipment Date:	19971025
Creation Date:	7/23/1998 0:00:00
Receipt Date:	19971027
Manifest ID:	96754201
Trans EPA ID:	CAD981427669
Trans Name:	Not reported
Trans 2 EPA ID:	Not reported
Trans 2 Name:	Not reported
TSDF EPA ID:	CAT080013352
Trans Name:	Not reported
TSDF Alt EPA ID:	Not reported
TSDF Alt Name:	Not reported
CA Waste Code:	135 - Unspecified aqueous solution
RCRA Code:	Not reported
Disposal Method:	R01 - Recycler
Quantity Tons:	0.42
Waste Quantity:	100
Quantity Unit:	G
Additional Code 1:	Not reported
Additional Code 2:	Not reported
Additional Code 3:	Not reported
Additional Code 4:	Not reported
Additional Code 5:	Not reported
Shipment Date:	19970828
Creation Date:	7/23/1998 0:00:00
Receipt Date:	19970829
Manifest ID:	96750756
Trans EPA ID:	CAD981427669
Trans Name:	Not reported
Trans 2 EPA ID:	Not reported
Trans 2 Name:	Not reported
TSDF EPA ID:	CAT080013352
Trans Name:	Not reported
TSDF Alt EPA ID:	Not reported
TSDF Alt Name:	Not reported
CA Waste Code:	135 - Unspecified aqueous solution
RCRA Code:	Not reported
Disposal Method:	R01 - Recycler
Quantity Tons:	0.21
Waste Quantity:	50
Quantity Unit:	G
Additional Code 1:	Not reported
Additional Code 2:	Not reported
Additional Code 3:	Not reported
Additional Code 4:	Not reported
Additional Code 5:	Not reported
Shipment Date:	19970609
Creation Date:	12/4/1997 0:00:00
Receipt Date:	19970610

Map ID
Direction
Distance
Elevation

MAP FINDINGS

Site

Database(s)

EDR ID Number
EPA ID Number

SCHER TIRE #22 (Continued)

S113068443

Manifest ID: 96750408
Trans EPA ID: CAD981427669
Trans Name: Not reported
Trans 2 EPA ID: Not reported
Trans 2 Name: Not reported
TSDf EPA ID: CAT080013352
Trans Name: Not reported
TSDf Alt EPA ID: Not reported
TSDf Alt Name: Not reported
CA Waste Code: 135 - Unspecified aqueous solution
RCRA Code: Not reported
Disposal Method: R01 - Recycler
Quantity Tons: 0.42
Waste Quantity: 100
Quantity Unit: G
Additional Code 1: Not reported
Additional Code 2: Not reported
Additional Code 3: Not reported
Additional Code 4: Not reported
Additional Code 5: Not reported

Shipment Date: 19970422
Creation Date: 6/26/1997 0:00:00
Receipt Date: 19970423
Manifest ID: 96037872
Trans EPA ID: CAD981427669
Trans Name: Not reported
Trans 2 EPA ID: Not reported
Trans 2 Name: Not reported
TSDf EPA ID: CAD099452708
Trans Name: Not reported
TSDf Alt EPA ID: Not reported
TSDf Alt Name: Not reported
CA Waste Code: 221 - Waste oil and mixed oil
RCRA Code: Not reported
Disposal Method: R01 - Recycler
Quantity Tons: 0.76
Waste Quantity: 200
Quantity Unit: G
Additional Code 1: Not reported
Additional Code 2: Not reported
Additional Code 3: Not reported
Additional Code 4: Not reported
Additional Code 5: Not reported

Shipment Date: 19970410
Creation Date: 6/26/1997 0:00:00
Receipt Date: 19970410
Manifest ID: 96037743
Trans EPA ID: CAD981427669
Trans Name: Not reported
Trans 2 EPA ID: Not reported
Trans 2 Name: Not reported
TSDf EPA ID: CAT080013352
Trans Name: Not reported
TSDf Alt EPA ID: Not reported
TSDf Alt Name: Not reported

Map ID
Direction
Distance
Elevation

MAP FINDINGS

Site

Database(s)

EDR ID Number
EPA ID Number

SCHER TIRE #22 (Continued)

S113068443

CA Waste Code: 135 - Unspecified aqueous solution
RCRA Code: Not reported
Disposal Method: R01 - Recycler
Quantity Tons: 0.693
Waste Quantity: 165
Quantity Unit: G
Additional Code 1: Not reported
Additional Code 2: Not reported
Additional Code 3: Not reported
Additional Code 4: Not reported
Additional Code 5: Not reported

Shipment Date: 19970311
Creation Date: 6/26/1997 0:00:00
Receipt Date: 19970311
Manifest ID: 96037606
Trans EPA ID: CAD981427669
Trans Name: Not reported
Trans 2 EPA ID: Not reported
Trans 2 Name: Not reported
TSDf EPA ID: CAD099452708
Trans Name: Not reported
TSDf Alt EPA ID: Not reported
TSDf Alt Name: Not reported
CA Waste Code: 221 - Waste oil and mixed oil
RCRA Code: Not reported
Disposal Method: R01 - Recycler
Quantity Tons: 0.57
Waste Quantity: 150
Quantity Unit: G
Additional Code 1: Not reported
Additional Code 2: Not reported
Additional Code 3: Not reported
Additional Code 4: Not reported
Additional Code 5: Not reported

Shipment Date: 19970226
Creation Date: 5/30/1997 0:00:00
Receipt Date: 19970227
Manifest ID: 96043113
Trans EPA ID: CAD981427669
Trans Name: Not reported
Trans 2 EPA ID: Not reported
Trans 2 Name: Not reported
TSDf EPA ID: CAD099452708
Trans Name: Not reported
TSDf Alt EPA ID: Not reported
TSDf Alt Name: Not reported
CA Waste Code: 221 - Waste oil and mixed oil
RCRA Code: Not reported
Disposal Method: R01 - Recycler
Quantity Tons: 0.532
Waste Quantity: 140
Quantity Unit: G
Additional Code 1: Not reported
Additional Code 2: Not reported
Additional Code 3: Not reported

Map ID
Direction
Distance
Elevation

MAP FINDINGS

Site

Database(s)

EDR ID Number
EPA ID Number

SCHER TIRE #22 (Continued)

S113068443

Additional Code 4: Not reported
Additional Code 5: Not reported

Shipment Date: 19970206
Creation Date: 5/30/1997 0:00:00
Receipt Date: 19970206
Manifest ID: 96042920
Trans EPA ID: CAD981427669
Trans Name: Not reported
Trans 2 EPA ID: Not reported
Trans 2 Name: Not reported
TSDf EPA ID: CAT080013352
Trans Name: Not reported
TSDf Alt EPA ID: Not reported
TSDf Alt Name: Not reported
CA Waste Code: 135 - Unspecified aqueous solution
RCRA Code: Not reported
Disposal Method: R01 - Recycler
Quantity Tons: 0.231
Waste Quantity: 55
Quantity Unit: G
Additional Code 1: Not reported
Additional Code 2: Not reported
Additional Code 3: Not reported
Additional Code 4: Not reported
Additional Code 5: Not reported

Shipment Date: 19970114
Creation Date: 5/20/1997 0:00:00
Receipt Date: 19970115
Manifest ID: 96037524
Trans EPA ID: CAD981427669
Trans Name: Not reported
Trans 2 EPA ID: Not reported
Trans 2 Name: Not reported
TSDf EPA ID: CAD099452708
Trans Name: Not reported
TSDf Alt EPA ID: Not reported
TSDf Alt Name: Not reported
CA Waste Code: 221 - Waste oil and mixed oil
RCRA Code: Not reported
Disposal Method: R01 - Recycler
Quantity Tons: 0.76
Waste Quantity: 200
Quantity Unit: G
Additional Code 1: Not reported
Additional Code 2: Not reported
Additional Code 3: Not reported
Additional Code 4: Not reported
Additional Code 5: Not reported

Additional Info:
Year: 1999
Gen EPA ID: CAL000121615

Shipment Date: 19991124
Creation Date: 2/1/2000 0:00:00

Map ID
Direction
Distance
Elevation

MAP FINDINGS

Site

Database(s)

EDR ID Number
EPA ID Number

SCHER TIRE #22 (Continued)

S113068443

Receipt Date: 19991129
Manifest ID: 99109972
Trans EPA ID: CAD981427669
Trans Name: Not reported
Trans 2 EPA ID: Not reported
Trans 2 Name: Not reported
TSDf EPA ID: CAD099452708
Trans Name: Not reported
TSDf Alt EPA ID: Not reported
TSDf Alt Name: Not reported
CA Waste Code: 135 - Unspecified aqueous solution
RCRA Code: Not reported
Disposal Method: R01 - Recycler
Quantity Tons: 0.231
Waste Quantity: 55
Quantity Unit: G
Additional Code 1: Not reported
Additional Code 2: Not reported
Additional Code 3: Not reported
Additional Code 4: Not reported
Additional Code 5: Not reported

Shipment Date: 19991014
Creation Date: 11/22/1999 0:00:00
Receipt Date: 19991015
Manifest ID: 99109687
Trans EPA ID: CAD981427669
Trans Name: Not reported
Trans 2 EPA ID: Not reported
Trans 2 Name: Not reported
TSDf EPA ID: CAD099452708
Trans Name: Not reported
TSDf Alt EPA ID: Not reported
TSDf Alt Name: Not reported
CA Waste Code: 135 - Unspecified aqueous solution
RCRA Code: Not reported
Disposal Method: R01 - Recycler
Quantity Tons: 0.231
Waste Quantity: 55
Quantity Unit: G
Additional Code 1: Not reported
Additional Code 2: Not reported
Additional Code 3: Not reported
Additional Code 4: Not reported
Additional Code 5: Not reported

Shipment Date: 19990911
Creation Date: 10/27/1999 0:00:00
Receipt Date: 19990913
Manifest ID: 99112651
Trans EPA ID: CAD981427669
Trans Name: Not reported
Trans 2 EPA ID: Not reported
Trans 2 Name: Not reported
TSDf EPA ID: CAD099452708
Trans Name: Not reported
TSDf Alt EPA ID: Not reported

Map ID
Direction
Distance
Elevation

MAP FINDINGS

Site

Database(s)

EDR ID Number
EPA ID Number

SCHER TIRE #22 (Continued)

S113068443

TSDF Alt Name: Not reported
CA Waste Code: 135 - Unspecified aqueous solution
RCRA Code: Not reported
Disposal Method: R01 - Recycler
Quantity Tons: 0.231
Waste Quantity: 55
Quantity Unit: G
Additional Code 1: Not reported
Additional Code 2: Not reported
Additional Code 3: Not reported
Additional Code 4: Not reported
Additional Code 5: Not reported

Shipment Date: 19990722
Creation Date: 9/1/1999 0:00:00
Receipt Date: 19990724
Manifest ID: 99109581
Trans EPA ID: CAD981427669
Trans Name: Not reported
Trans 2 EPA ID: Not reported
Trans 2 Name: Not reported
TSDF EPA ID: CAD099452708
Trans Name: Not reported
TSDF Alt EPA ID: Not reported
TSDF Alt Name: Not reported
CA Waste Code: 135 - Unspecified aqueous solution
RCRA Code: Not reported
Disposal Method: R01 - Recycler
Quantity Tons: 0.231
Waste Quantity: 55
Quantity Unit: G
Additional Code 1: Not reported
Additional Code 2: Not reported
Additional Code 3: Not reported
Additional Code 4: Not reported
Additional Code 5: Not reported

Shipment Date: 19990626
Creation Date: 8/16/1999 0:00:00
Receipt Date: 19990628
Manifest ID: 99109420
Trans EPA ID: CAD981427669
Trans Name: Not reported
Trans 2 EPA ID: Not reported
Trans 2 Name: Not reported
TSDF EPA ID: CAD099452708
Trans Name: Not reported
TSDF Alt EPA ID: Not reported
TSDF Alt Name: Not reported
CA Waste Code: 221 - Waste oil and mixed oil
RCRA Code: Not reported
Disposal Method: R01 - Recycler
Quantity Tons: 1.14
Waste Quantity: 300
Quantity Unit: G
Additional Code 1: Not reported
Additional Code 2: Not reported

Map ID
Direction
Distance
Elevation

MAP FINDINGS

Site

Database(s)

EDR ID Number
EPA ID Number

SCHER TIRE #22 (Continued)

S113068443

Additional Code 3:	Not reported
Additional Code 4:	Not reported
Additional Code 5:	Not reported
Shipment Date:	19990619
Creation Date:	8/16/1999 0:00:00
Receipt Date:	19990619
Manifest ID:	99109302
Trans EPA ID:	CAD981427669
Trans Name:	Not reported
Trans 2 EPA ID:	Not reported
Trans 2 Name:	Not reported
TSDf EPA ID:	CAD099452708
Trans Name:	Not reported
TSDf Alt EPA ID:	Not reported
TSDf Alt Name:	Not reported
CA Waste Code:	135 - Unspecified aqueous solution
RCRA Code:	Not reported
Disposal Method:	R01 - Recycler
Quantity Tons:	0.231
Waste Quantity:	55
Quantity Unit:	G
Additional Code 1:	Not reported
Additional Code 2:	Not reported
Additional Code 3:	Not reported
Additional Code 4:	Not reported
Additional Code 5:	Not reported
Shipment Date:	19990423
Creation Date:	5/27/1999 0:00:00
Receipt Date:	19990423
Manifest ID:	98028964
Trans EPA ID:	CAD981427669
Trans Name:	Not reported
Trans 2 EPA ID:	Not reported
Trans 2 Name:	Not reported
TSDf EPA ID:	CAD099452708
Trans Name:	Not reported
TSDf Alt EPA ID:	Not reported
TSDf Alt Name:	Not reported
CA Waste Code:	135 - Unspecified aqueous solution
RCRA Code:	Not reported
Disposal Method:	R01 - Recycler
Quantity Tons:	0.21
Waste Quantity:	50
Quantity Unit:	G
Additional Code 1:	Not reported
Additional Code 2:	Not reported
Additional Code 3:	Not reported
Additional Code 4:	Not reported
Additional Code 5:	Not reported
Shipment Date:	19990123
Creation Date:	3/17/1999 0:00:00
Receipt Date:	19990123
Manifest ID:	98029423
Trans EPA ID:	CAD981427669

Map ID
Direction
Distance
Elevation

MAP FINDINGS

Site

Database(s)

EDR ID Number
EPA ID Number

SCHER TIRE #22 (Continued)

S113068443

Trans Name:	Not reported
Trans 2 EPA ID:	Not reported
Trans 2 Name:	Not reported
TSDf EPA ID:	CAD099452708
Trans Name:	Not reported
TSDf Alt EPA ID:	Not reported
TSDf Alt Name:	Not reported
CA Waste Code:	135 - Unspecified aqueous solution
RCRA Code:	Not reported
Disposal Method:	R01 - Recycler
Quantity Tons:	0.42
Waste Quantity:	100
Quantity Unit:	G
Additional Code 1:	Not reported
Additional Code 2:	Not reported
Additional Code 3:	Not reported
Additional Code 4:	Not reported
Additional Code 5:	Not reported
Additional Info:	
Year:	1994
Gen EPA ID:	CAL000121615
Shipment Date: 19940811	
Creation Date: 10/17/1995 0:00:00	
Receipt Date: 19940812	
Manifest ID: 93521686	
Trans EPA ID: CAD981427669	
Trans Name: Not reported	
Trans 2 EPA ID: Not reported	
Trans 2 Name: Not reported	
TSDf EPA ID: CAD099452708	
Trans Name: Not reported	
TSDf Alt EPA ID: Not reported	
TSDf Alt Name: Not reported	
CA Waste Code: 135 - Unspecified aqueous solution	
RCRA Code: Not reported	
Disposal Method: R01 - Recycler	
Quantity Tons: 0.462	
Waste Quantity: 110	
Quantity Unit: G	
Additional Code 1: Not reported	
Additional Code 2: Not reported	
Additional Code 3: Not reported	
Additional Code 4: Not reported	
Additional Code 5: Not reported	
Additional Info:	
Year:	2000
Gen EPA ID:	CAL000121615
Shipment Date: 20000801	
Creation Date: 10/23/2000 0:00:00	
Receipt Date: 20000803	
Manifest ID: 20071583	
Trans EPA ID: CAD981427669	

Map ID
Direction
Distance
Elevation

MAP FINDINGS

Site

Database(s)

EDR ID Number
EPA ID Number

SCHER TIRE #22 (Continued)

S113068443

Trans Name: Not reported
Trans 2 EPA ID: Not reported
Trans 2 Name: Not reported
TSDf EPA ID: CAT080013352
Trans Name: Not reported
TSDf Alt EPA ID: Not reported
TSDf Alt Name: Not reported
CA Waste Code: 135 - Unspecified aqueous solution
RCRA Code: Not reported
Disposal Method: R01 - Recycler
Quantity Tons: 0.21
Waste Quantity: 50
Quantity Unit: G
Additional Code 1: Not reported
Additional Code 2: Not reported
Additional Code 3: Not reported
Additional Code 4: Not reported
Additional Code 5: Not reported

Shipment Date: 20000610
Creation Date: 8/1/2000 0:00:00
Receipt Date: 20000612
Manifest ID: 20079587
Trans EPA ID: CAD981427669
Trans Name: Not reported
Trans 2 EPA ID: Not reported
Trans 2 Name: Not reported
TSDf EPA ID: CAD099452708
Trans Name: Not reported
TSDf Alt EPA ID: Not reported
TSDf Alt Name: Not reported
CA Waste Code: 135 - Unspecified aqueous solution
RCRA Code: Not reported
Disposal Method: R01 - Recycler
Quantity Tons: 0.231
Waste Quantity: 55
Quantity Unit: G
Additional Code 1: Not reported
Additional Code 2: Not reported
Additional Code 3: Not reported
Additional Code 4: Not reported
Additional Code 5: Not reported

Shipment Date: 20000306
Creation Date: 5/3/2000 0:00:00
Receipt Date: 20000306
Manifest ID: 99112898
Trans EPA ID: CAD981427669
Trans Name: Not reported
Trans 2 EPA ID: Not reported
Trans 2 Name: Not reported
TSDf EPA ID: CAD099452708
Trans Name: Not reported
TSDf Alt EPA ID: Not reported
TSDf Alt Name: Not reported
CA Waste Code: 135 - Unspecified aqueous solution
RCRA Code: Not reported

Map ID
Direction
Distance
Elevation

MAP FINDINGS

Site

Database(s)

EDR ID Number
EPA ID Number

SCHER TIRE #22 (Continued)

S113068443

Disposal Method: R01 - Recycler
Quantity Tons: 0.231
Waste Quantity: 55
Quantity Unit: G
Additional Code 1: Not reported
Additional Code 2: Not reported
Additional Code 3: Not reported
Additional Code 4: Not reported
Additional Code 5: Not reported

Shipment Date: 20000115
Creation Date: 3/7/2000 0:00:00
Receipt Date: 20000117
Manifest ID: 99387032
Trans EPA ID: CAD981427669
Trans Name: Not reported
Trans 2 EPA ID: Not reported
Trans 2 Name: Not reported
TSDf EPA ID: CAD099452708
Trans Name: Not reported
TSDf Alt EPA ID: Not reported
TSDf Alt Name: Not reported
CA Waste Code: 135 - Unspecified aqueous solution
RCRA Code: Not reported
Disposal Method: R01 - Recycler
Quantity Tons: 0.231
Waste Quantity: 55
Quantity Unit: G
Additional Code 1: Not reported
Additional Code 2: Not reported
Additional Code 3: Not reported
Additional Code 4: Not reported
Additional Code 5: Not reported

CERS:
Name: TIRE CHOICE
Address: 3863 TYLER ST
City,State,Zip: RIVERSIDE, CA 92503
Site ID: 104339
CERS ID: 10407130
CERS Description: Chemical Storage Facilities

Violations:
Site ID: 104339
Site Name: Tire Choice
Violation Date: 07-07-2016
Citation: HSC 6.95 25505(a)(4) - California Health and Safety Code, Chapter 6.95, Section(s) 25505(a)(4)
Violation Description: Failure to provide initial and annual training to all employees in safety procedures in the event of a release or threatened release of a hazardous material or failure to document and maintain training records for a minimum of three years.
Violation Notes: Returned to compliance on 08/18/2016. Provide annual employee training documents.
Violation Division: Riverside City Fire Department
Violation Program: HMRRP
Violation Source: CERS

Map ID
Direction
Distance
Elevation

MAP FINDINGS

Site

Database(s)

EDR ID Number
EPA ID Number

SCHER TIRE #22 (Continued)

S113068443

Site ID: 104339
Site Name: Tire Choice
Violation Date: 07-07-2016
Citation: HSC 6.95 25507 - California Health and Safety Code, Chapter 6.95, Section(s) 25507
Violation Description: Failure to adequately establish and implement a business plan when storing/handling a hazardous material at or above reportable quantities.
Violation Notes: Returned to compliance on 08/18/2016. Provide copy of Business Emergency Plan onsite for employee review.
Violation Division: Riverside City Fire Department
Violation Program: HMRRP
Violation Source: CERS

Site ID: 104339
Site Name: Tire Choice
Violation Date: 07-07-2016
Citation: HSC 6.95 Multiple - California Health and Safety Code, Chapter 6.95, Section(s) Multiple
Violation Description: Business Plan Program - Release/Leaks/Spills - General
Violation Notes: Returned to compliance on 08/18/2016. Remove anti-freeze from containment area.
Violation Division: Riverside City Fire Department
Violation Program: HMRRP
Violation Source: CERS

Site ID: 104339
Site Name: Tire Choice
Violation Date: 10-22-2019
Citation: 22 CCR 15 66265.192(a) - California Code of Regulations, Title 22, Chapter 15, Section(s) 66265.192(a)
Violation Description: Failure to obtain and maintain a written assessment reviewed and certified by an independent, qualified, professional engineer prior to placing the tank system in service. The written assessment shall state that, the new hazardous waste tank system has sufficient structural integrity, is acceptable for the transferring, storing and treating of hazardous waste, and that the tanks and containment system including the foundation, structural support, seams, connections, and pressure controls (if applicable) are suitably designed to meet the regulation.
Violation Notes: Returned to compliance on 11/07/2019.
Violation Division: Riverside County Department of Env Health
Violation Program: HW
Violation Source: CERS

Site ID: 104339
Site Name: Tire Choice
Violation Date: 07-30-2019
Citation: 22 CCR 15 66265.192(a) - California Code of Regulations, Title 22, Chapter 15, Section(s) 66265.192(a)
Violation Description: Failure to obtain and maintain a written assessment reviewed and certified by an independent, qualified, professional engineer prior to placing the tank system in service. The written assessment shall state that, the new hazardous waste tank system has sufficient structural integrity, is acceptable for the transferring, storing and treating of hazardous waste, and that the tanks and containment system including the foundation, structural support, seams, connections, and pressure controls (if applicable) are suitably designed to meet the regulation.

Map ID
Direction
Distance
Elevation

MAP FINDINGS

Site

Database(s)

EDR ID Number
EPA ID Number

SCHER TIRE #22 (Continued)

S113068443

Violation Notes: Returned to compliance on 11/07/2019.
Violation Division: Riverside County Department of Env Health
Violation Program: HW
Violation Source: CERS

Site ID: 104339
Site Name: Tire Choice
Violation Date: 07-30-2019
Citation: 22 CCR 15 66265.192(k) - California Code of Regulations, Title 22, Chapter 15, Section(s) 66265.192(k)
Violation Description: Failure to include all required information in the tank system assessment.

Violation Notes: Returned to compliance on 11/07/2019.
Violation Division: Riverside County Department of Env Health
Violation Program: HW
Violation Source: CERS

Site ID: 104339
Site Name: Tire Choice
Violation Date: 07-30-2019
Citation: 22 CCR 15 66265.174 - California Code of Regulations, Title 22, Chapter 15, Section(s) 66265.174
Violation Description: Failure to inspect weekly, areas where hazardous waste containers are stored or transferred. The owner or operator shall look for leaking containers and for deterioration of containers and the containment system caused by corrosion or other factors.

Violation Notes: Returned to compliance on 09/24/2019.
Violation Division: Riverside County Department of Env Health
Violation Program: HW
Violation Source: CERS

Site ID: 104339
Site Name: Tire Choice
Violation Date: 05-12-2015
Citation: HSC 6.95 25508.2 - California Health and Safety Code, Chapter 6.95, Section(s) 25508.2
Violation Description: Failure to annually review and electronically certify that the business plan is complete, accurate, and up-to-date.

Violation Notes: Returned to compliance on 05/22/2015.
Violation Division: Riverside City Fire Department
Violation Program: HMRRP
Violation Source: CERS

Evaluation:
Eval General Type: Other/Unknown
Eval Date: 08-18-2016
Violations Found: No
Eval Type: Other, not routine, done by local agency
Eval Notes: Not reported
Eval Division: Riverside City Fire Department
Eval Program: HMRRP
Eval Source: CERS

Eval General Type: Other/Unknown
Eval Date: 09-24-2019
Violations Found: No
Eval Type: Other, not routine, done by local agency

Map ID
Direction
Distance
Elevation

MAP FINDINGS

Site

Database(s)

EDR ID Number
EPA ID Number

SCHER TIRE #22 (Continued)

S113068443

Eval Notes: Not reported
Eval Division: Riverside County Department of Env Health
Eval Program: HW
Eval Source: CERS

Eval General Type: Compliance Evaluation Inspection
Eval Date: 11-21-2016
Violations Found: No
Eval Type: Routine done by local agency
Eval Notes: Not reported
Eval Division: Riverside County Department of Env Health
Eval Program: HW
Eval Source: CERS

Eval General Type: Other/Unknown
Eval Date: 05-12-2015
Violations Found: Yes
Eval Type: Other, not routine, done by local agency
Eval Notes: Not reported
Eval Division: Riverside City Fire Department
Eval Program: HMRRP
Eval Source: CERS

Eval General Type: Compliance Evaluation Inspection
Eval Date: 07-07-2016
Violations Found: Yes
Eval Type: Routine done by local agency
Eval Notes: Not reported
Eval Division: Riverside City Fire Department
Eval Program: HMRRP
Eval Source: CERS

Eval General Type: Compliance Evaluation Inspection
Eval Date: 07-30-2019
Violations Found: Yes
Eval Type: Routine done by local agency
Eval Notes: Not reported
Eval Division: Riverside County Department of Env Health
Eval Program: HW
Eval Source: CERS

Eval General Type: Compliance Evaluation Inspection
Eval Date: 04-02-2019
Violations Found: No
Eval Type: Routine done by local agency
Eval Notes: Not reported
Eval Division: Riverside City Fire Department
Eval Program: HMRRP
Eval Source: CERS

Eval General Type: Other/Unknown
Eval Date: 10-22-2019
Violations Found: Yes
Eval Type: Other, not routine, done by local agency
Eval Notes: Not reported
Eval Division: Riverside County Department of Env Health
Eval Program: HW

Map ID
Direction
Distance
Elevation

MAP FINDINGS

Site

Database(s)

EDR ID Number
EPA ID Number

SCHER TIRE #22 (Continued)

S113068443

Eval Source: CERS

Enforcement Action:
Site ID: 104339
Site Name: Tire Choice
Site Address: 3863 TYLER ST
Site City: RIVERSIDE
Site Zip: 92503
Enf Action Date: 05-12-2015
Enf Action Type: Notice of Violation (Unified Program)
Enf Action Description: Notice of Violation Issued by the Inspector at the Time of Inspection
Enf Action Notes: Fines/Penalties Assessed: \$100.00. Administrative citation.
Enf Action Division: Riverside City Fire Department
Enf Action Program: HMRRP
Enf Action Source: CERS

Site ID: 104339
Site Name: Tire Choice
Site Address: 3863 TYLER ST
Site City: RIVERSIDE
Site Zip: 92503
Enf Action Date: 07-07-2016
Enf Action Type: Notice of Violation (Unified Program)
Enf Action Description: Notice of Violation Issued by the Inspector at the Time of Inspection
Enf Action Notes: Not reported
Enf Action Division: Riverside City Fire Department
Enf Action Program: HMRRP
Enf Action Source: CERS

Coordinates:
Site ID: 104339
Facility Name: Tire Choice
Env Int Type Code: HWG
Program ID: 10407130
Coord Name: Not reported
Ref Point Type Desc: Center of a facility or station.
Latitude: 33.913430
Longitude: -117.461850

Affiliation:
Affiliation Type Desc: Identification Signer
Entity Name: Thomas M. Giannone
Entity Title: Director of Facilities
Affiliation Address: Not reported
Affiliation City: Not reported
Affiliation State: Not reported
Affiliation Country: Not reported
Affiliation Zip: Not reported
Affiliation Phone: Not reported

Affiliation Type Desc: Parent Corporation
Entity Name: MNRO Holdings, LLC dba Tire Choice
Entity Title: Not reported
Affiliation Address: Not reported
Affiliation City: Not reported
Affiliation State: Not reported

Map ID
Direction
Distance
Elevation

MAP FINDINGS

Site

Database(s)

EDR ID Number
EPA ID Number

SCHER TIRE #22 (Continued)

S113068443

Affiliation Country:	Not reported
Affiliation Zip:	Not reported
Affiliation Phone:	Not reported
Affiliation Type Desc:	CUPA District
Entity Name:	Riverside Cnty Env Health
Entity Title:	Not reported
Affiliation Address:	4065 County Circle Drive, Room 104
Affiliation City:	Riverside
Affiliation State:	CA
Affiliation Country:	Not reported
Affiliation Zip:	92503
Affiliation Phone:	(951) 358-5055
Affiliation Type Desc:	Operator
Entity Name:	Tire Choice
Entity Title:	Not reported
Affiliation Address:	Not reported
Affiliation City:	Not reported
Affiliation State:	Not reported
Affiliation Country:	Not reported
Affiliation Zip:	Not reported
Affiliation Phone:	(585) 647-6400
Affiliation Type Desc:	Document Preparer
Entity Name:	Lauren Mitchell
Entity Title:	Not reported
Affiliation Address:	Not reported
Affiliation City:	Not reported
Affiliation State:	Not reported
Affiliation Country:	Not reported
Affiliation Zip:	Not reported
Affiliation Phone:	Not reported
Affiliation Type Desc:	Environmental Contact
Entity Name:	Thomas M. Giannone
Entity Title:	Not reported
Affiliation Address:	200 Holleder Parkway
Affiliation City:	Rochester
Affiliation State:	NY
Affiliation Country:	Not reported
Affiliation Zip:	14615
Affiliation Phone:	Not reported
Affiliation Type Desc:	Facility Mailing Address
Entity Name:	Mailing Address
Entity Title:	Not reported
Affiliation Address:	200 Holleder Parkway
Affiliation City:	Rochester
Affiliation State:	NY
Affiliation Country:	Not reported
Affiliation Zip:	14615
Affiliation Phone:	Not reported
Affiliation Type Desc:	Legal Owner
Entity Name:	MNRO Holdings, LLC
Entity Title:	Not reported

Map ID
Direction
Distance
Elevation

MAP FINDINGS

Site

Database(s)

EDR ID Number
EPA ID Number

SCHER TIRE #22 (Continued)

S113068443

Affiliation Address: 200 Holleder Parkway
Affiliation City: Rochester
Affiliation State: NY
Affiliation Country: United States
Affiliation Zip: 14615
Affiliation Phone: (585) 647-6400

HWTS:

Name: SCHER TIRE #22
Address: 3863 TYLER ST
Address 2: Not reported
City,State,Zip: RIVERSIDE, CA 925030000
EPA ID: CAL000121615
Inactive Date: 06/30/2001
Create Date: 02/15/1994
Last Act Date: 09/12/2001
Mailing Name: Not reported
Mailing Address: 3863 TYLER ST
Mailing Address 2: Not reported
Mailing City,State,Zip: RIVERSIDE, CA 925033430
Owner Name: BRUCE SCHER
Owner Address: 3863 TYLER ST
Owner Address 2: Not reported
Owner City,State,Zip: RIVERSIDE, CA 925033430
Contact Name: KAREN SHANLEY/CONTROLLER
Contact Address: INACTIVE PER VQ01 - BMI
Contact Address 2: Not reported
City,State,Zip: RIVERSIDE, CA 925033430

NAICS:

EPA ID: CAL000121615
Create Date: 2002-03-14 16:36:28
NAICS Code: 4413
NAICS Description: Automotive Parts, Accessories, and Tire Stores
Issued EPA ID Date: 1994-02-15 00:00:00
Inactive Date: 2001-06-30 00:00:00
Facility Name: SCHER TIRE #22
Facility Address: 3863 TYLER ST
Facility Address 2: Not reported
Facility City: RIVERSIDE
Facility County: 33
Facility State: CA
Facility Zip: 925030000

O82
ENE
1/8-1/4
0.169 mi.
891 ft.

CERTIFIED TIRE & SERVICE CENTERS
3863 TYLER ST
RIVERSIDE, CA 92503
Site 4 of 4 in cluster O

RCRA NonGen / NLR **1024836846**
CAL000381265

Relative:
Higher

RCRA NonGen / NLR:

Actual:
746 ft.

Date form received by agency: 2018-07-26 00:00:00.0
Facility name: CERTIFIED TIRE & SERVICE CENTERS
Facility address: 3863 TYLER ST
RIVERSIDE, CA 92503
EPA ID: CAL000381265

Map ID
Direction
Distance
Elevation

MAP FINDINGS

Site

Database(s)

EDR ID Number
EPA ID Number

CERTIFIED TIRE & SERVICE CENTERS (Continued)

1024836846

Mailing address: IOWA AVE
RIVERSIDE, CA 92507
Contact: JEREMY DARROW
Contact address: IOWA AVE
RIVERSIDE, CA 92507
Contact country: US
Contact telephone: 951-369-0025
Contact email: JADARROW@CERTIFIEDTIRE.COM
EPA Region: 09
Classification: Non-Generator
Description: Handler: Non-Generators do not presently generate hazardous waste

Owner/Operator Summary:

Owner/operator name: CERTIFIED TIRE & SERVICE CENTERS
Owner/operator address: IOWA AVE
RIVERSIDE, CA 92507
Owner/operator country: US
Owner/operator telephone: 951-369-0025
Owner/operator email: MSCHOOF@CERTIFIEDTIRE.COM
Owner/operator fax: 951-369-0690
Owner/operator extension: Not reported
Legal status: Private
Owner/Operator Type: Owner
Owner/Op start date: Not reported
Owner/Op end date: Not reported

Owner/operator name: CERTIFIED TIRE & SERVICE CENTERS
Owner/operator address: IOWA AVE
RIVERSIDE, CA 92507
Owner/operator country: US
Owner/operator telephone: 951-369-0025
Owner/operator email: MSCHOOF@CERTIFIEDTIRE.COM
Owner/operator fax: 951-369-0690
Owner/operator extension: Not reported
Legal status: Private
Owner/Operator Type: Operator
Owner/Op start date: Not reported
Owner/Op end date: Not reported

Handler Activities Summary:

U.S. importer of hazardous waste: No
Mixed waste (haz. and radioactive): No
Recycler of hazardous waste: No
Transporter of hazardous waste: No
Treater, storer or disposer of HW: No
Underground injection activity: No
On-site burner exemption: No
Furnace exemption: No
Used oil fuel burner: No
Used oil processor: No
User oil refiner: No
Used oil fuel marketer to burner: No
Used oil Specification marketer: No
Used oil transfer facility: No
Used oil transporter: No

Map ID
Direction
Distance
Elevation

MAP FINDINGS

Site

Database(s)

EDR ID Number
EPA ID Number

CERTIFIED TIRE & SERVICE CENTERS (Continued)

1024836846

Hazardous Waste Summary:

. Waste code: 221
. Waste name: Waste oil and mixed oil

Violation Status: No violations found

N83
East
1/8-1/4
0.171 mi.
901 ft.

ADVANCE OIL CORP
10290 MAGNOLIA AVE
RIVERSIDE, CA 92503

Site 2 of 6 in cluster N

RCRA NonGen / NLR

1025867951
CAL000342337

Relative:
Higher
Actual:
746 ft.

RCRA NonGen / NLR:
Date form received by agency: 2009-04-16 00:00:00.0
Facility name: ADVANCE OIL CORP
Facility address: 10290 MAGNOLIA AVE
RIVERSIDE, CA 92503
EPA ID: CAL000342337
Contact: KEY CHAU
Contact address: 10290 MAGNOLIA AVE
RIVERSIDE, CA 92503
Contact country: Not reported
Contact telephone: 951-403-1868
Contact email: KYRIVERSIDE@AOL.COM
EPA Region: 09
Classification: Non-Generator
Description: Handler: Non-Generators do not presently generate hazardous waste

Owner/Operator Summary:

Owner/operator name: DAMG CHU
Owner/operator address: 13832 CAMP ROCK ST
CORONA, CA 92880
Owner/operator country: Not reported
Owner/operator telephone: 951-351-9165
Owner/operator email: Not reported
Owner/operator fax: Not reported
Owner/operator extension: Not reported
Legal status: Other
Owner/Operator Type: Owner
Owner/Op start date: Not reported
Owner/Op end date: Not reported

Owner/operator name: KEY CHAU
Owner/operator address: 10290 MAGNOLIA AVE
RIVERSIDE, CA 92503
Owner/operator country: Not reported
Owner/operator telephone: 951-403-1868
Owner/operator email: Not reported
Owner/operator fax: Not reported
Owner/operator extension: Not reported
Legal status: Other
Owner/Operator Type: Operator
Owner/Op start date: Not reported
Owner/Op end date: Not reported

Handler Activities Summary:

Map ID
Direction
Distance
Elevation

MAP FINDINGS

Site

Database(s)

EDR ID Number
EPA ID Number

ADVANCE OIL CORP (Continued)

1025867951

U.S. importer of hazardous waste: No
Mixed waste (haz. and radioactive): No
Recycler of hazardous waste: No
Transporter of hazardous waste: No
Treater, storer or disposer of HW: No
Underground injection activity: No
On-site burner exemption: No
Furnace exemption: No
Used oil fuel burner: No
Used oil processor: No
User oil refiner: No
Used oil fuel marketer to burner: No
Used oil Specification marketer: No
Used oil transfer facility: No
Used oil transporter: No

Violation Status: No violations found

**N84
East
1/8-1/4
0.171 mi.
901 ft.**

**EXXONMOBIL OIL CORP
10290 MAGNOLIA AVE
RIVERSIDE, CA 92503
Site 3 of 6 in cluster N**

**CERS HAZ WASTE
CERS TANKS
HAZNET
CERS
HWTS**

**S113043319
N/A**

**Relative:
Higher
Actual:
746 ft.**

CERS HAZ WASTE:
Name: ADVANCE OIL INC.
Address: 10290 MAGNOLIA AVE
City,State,Zip: RIVERSIDE, CA 92503
Site ID: 88371
CERS ID: 10511590
CERS Description: Hazardous Waste Generator

CERS TANKS:
Name: ADVANCE OIL INC.
Address: 10290 MAGNOLIA AVE
City,State,Zip: RIVERSIDE, CA 92503
Site ID: 88371
CERS ID: 10511590
CERS Description: Underground Storage Tank

HAZNET:
Name: EXXONMOBIL OIL CORP
Address: 10290 MAGNOLIA AVE
Address 2: Not reported
City,State,Zip: RIVERSIDE, CA 925030000
Contact: HAZARDOUS WASTE MGR
Telephone: 3039868011
Mailing Name: Not reported
Mailing Address: 12265 W BAYAUD AVE STE 300

Year: 1999
Gepaid: CAL000055818
TSD EPA ID: CAD028409019
CA Waste Code: 223 - Unspecified oil-containing waste
Disposal Method: T01 - Treatment, Tank
Tons: 0.075
Year: 1999

Map ID
Direction
Distance
Elevation

MAP FINDINGS

Site

Database(s)

EDR ID Number
EPA ID Number

EXXONMOBIL OIL CORP (Continued)

S113043319

Gepaid: CAL000055818
TSD EPA ID: CAD028409019
CA Waste Code: 241 - Tank bottom waste
Disposal Method: T01 - Treatment, Tank
Tons: 0.417

Year: 1997
Gepaid: CAL000055818
TSD EPA ID: CAD028409019
CA Waste Code: 133 - Aqueous solution with total organic residues 10 percent or more
Disposal Method: T01 - Treatment, Tank
Tons: 0.4587

Year: 1994
Gepaid: CAL000055818
TSD EPA ID: CAT080013352
CA Waste Code: 223 - Unspecified oil-containing waste
Disposal Method: R01 - Recycler
Tons: 1.251

Year: 1991
Gepaid: CAL000055818
TSD EPA ID: CAD099452708
CA Waste Code: 223 - Unspecified oil-containing waste
Disposal Method: 01 -
Tons: 0.417

Additional Info:

Year: 1997
Gen EPA ID: CAL000055818

Shipment Date: 19970506
Creation Date: 7/17/1997 0:00:00
Receipt Date: 19970506
Manifest ID: 96839323
Trans EPA ID: CAD981685886
Trans Name: Not reported
Trans 2 EPA ID: Not reported
Trans 2 Name: Not reported
TSD EPA ID: CAD028409019
Trans Name: Not reported
TSD EPA ID: Not reported
TSD EPA Name: Not reported
CA Waste Code: 133 - Aqueous solution with 10% or more total organic residues
RCRA Code: D001
Disposal Method: T01 - Treatment, Tank
Quantity Tons: 0.4587
Waste Quantity: 110
Quantity Unit: G
Additional Code 1: Not reported
Additional Code 2: Not reported
Additional Code 3: Not reported
Additional Code 4: Not reported
Additional Code 5: Not reported

Map ID
Direction
Distance
Elevation

MAP FINDINGS

Site

Database(s)

EDR ID Number
EPA ID Number

EXXONMOBIL OIL CORP (Continued)

S113043319

Additional Info:

Year: 1999
Gen EPA ID: CAL000055818

Shipment Date: 19990720
Creation Date: 8/24/1999 0:00:00
Receipt Date: 19990721
Manifest ID: 96642109
Trans EPA ID: CAR000009423
Trans Name: Not reported
Trans 2 EPA ID: Not reported
Trans 2 Name: Not reported
TSDf EPA ID: CAD028409019
Trans Name: Not reported
TSDf Alt EPA ID: Not reported
TSDf Alt Name: Not reported
CA Waste Code: 241 - Tank bottom waste 251 Still bottoms with halogenated organics
RCRA Code: Not reported
Disposal Method: T01 - Treatment, Tank
Quantity Tons: 0.417
Waste Quantity: 100
Quantity Unit: G
Additional Code 1: Not reported
Additional Code 2: Not reported
Additional Code 3: Not reported
Additional Code 4: Not reported
Additional Code 5: Not reported

Shipment Date: 19990604
Creation Date: 7/19/1999 0:00:00
Receipt Date: 19990607
Manifest ID: 99093754
Trans EPA ID: CAD045226370
Trans Name: Not reported
Trans 2 EPA ID: Not reported
Trans 2 Name: Not reported
TSDf EPA ID: CAD028409019
Trans Name: Not reported
TSDf Alt EPA ID: Not reported
TSDf Alt Name: Not reported
CA Waste Code: 223 - Unspecified oil-containing waste
RCRA Code: D001
Disposal Method: T01 - Treatment, Tank
Quantity Tons: 0.075
Waste Quantity: 18
Quantity Unit: G
Additional Code 1: Not reported
Additional Code 2: Not reported
Additional Code 3: Not reported
Additional Code 4: Not reported
Additional Code 5: Not reported

Additional Info:

Year: 1994
Gen EPA ID: CAL000055818

Map ID
Direction
Distance
Elevation

MAP FINDINGS

Site

Database(s)

EDR ID Number
EPA ID Number

EXXONMOBIL OIL CORP (Continued)

S113043319

Shipment Date: 19941207
Creation Date: 10/20/1995 0:00:00
Receipt Date: 19941214
Manifest ID: 93361053
Trans EPA ID: CAL922125668
Trans Name: Not reported
Trans 2 EPA ID: Not reported
Trans 2 Name: Not reported
TSDf EPA ID: CAT080013352
Trans Name: Not reported
TSDf Alt EPA ID: Not reported
TSDf Alt Name: Not reported
CA Waste Code: 223 - Unspecified oil-containing waste
RCRA Code: Not reported
Disposal Method: R01 - Recycler
Quantity Tons: 1.251
Waste Quantity: 300
Quantity Unit: G
Additional Code 1: Not reported
Additional Code 2: Not reported
Additional Code 3: Not reported
Additional Code 4: Not reported
Additional Code 5: Not reported

CERS:

Name: ADVANCE OIL INC.
Address: 10290 MAGNOLIA AVE
City,State,Zip: RIVERSIDE, CA 92503
Site ID: 88371
CERS ID: 10511590
CERS Description: Chemical Storage Facilities

Violations:

Site ID: 88371
Site Name: Advance Oil Inc.
Violation Date: 09-09-2019
Citation: 23 CCR 16 2637(f) - California Code of Regulations, Title 23, Chapter 16, Section(s) 2637(f)
Violation Description: Failure to submit a copy of the secondary containment test results on the G Secondary Containment Testing report FormG to the UPA within 30 days after the test.
Violation Notes: Returned to compliance on 10/04/2019. Please see violation comments on routine inspection report dated June 18, 2019.
Violation Division: Riverside County Department of Env Health
Violation Program: UST
Violation Source: CERS

Site ID: 88371
Site Name: Advance Oil Inc.
Violation Date: 08-08-2019
Citation: Un-Specified
Violation Description: Business Plan Program - Operations/Maintenance - General Local Ordinance
Violation Notes: Returned to compliance on 08/22/2019. Emergency equipment properly posted. [RMC 16.32.020; CFC, Section 5001.5.1(2)] Have emergency equipment available. Fire extinguisher need posted near gas pumps
Violation Division: Riverside City Fire Department

Map ID
Direction
Distance
Elevation

MAP FINDINGS

Site

Database(s)

EDR ID Number
EPA ID Number

EXXONMOBIL OIL CORP (Continued)

S113043319

Violation Program: HMRRP
Violation Source: CERS

Site ID: 88371
Site Name: Advance Oil Inc.
Violation Date: 02-25-2015
Citation: 23 CCR 16 2666(c) - California Code of Regulations, Title 23, Chapter 16, Section(s) 2666(c)
Violation Description: Failure of pump shut down when a leak is detected or when line leak detector is disconnected.
Violation Notes: Returned to compliance on 07/21/2015.
Violation Division: Riverside County Department of Env Health
Violation Program: UST
Violation Source: CERS

Site ID: 88371
Site Name: Advance Oil Inc.
Violation Date: 04-08-2019
Citation: HSC 6.95 25505(c) - California Health and Safety Code, Chapter 6.95, Section(s) 25505(c)
Violation Description: Failure to have a business plan readily available to personnel of the business or the unified program facility with responsibilities for emergency response or training.
Violation Notes: Returned to compliance on 08/08/2019. No business plan available on site. obtain a copy or have access electronically
Violation Division: Riverside City Fire Department
Violation Program: HMRRP
Violation Source: CERS

Site ID: 88371
Site Name: Advance Oil Inc.
Violation Date: 05-08-2019
Citation: Un-Specified
Violation Description: Business Plan Program - Administration/Documentation - General Local Ordinance
Violation Notes: Returned to compliance on 08/08/2019. Container(s) properly labeled. [RMC 16.32.020; CFC, Section 5003.6] The chemical container(s) signage was seen obscured. Numerous chemicals with unreadable labels.
Violation Division: Riverside City Fire Department
Violation Program: HMRRP
Violation Source: CERS

Site ID: 88371
Site Name: Advance Oil Inc.
Violation Date: 08-08-2019
Citation: HSC 6.95 25508(a)(1) - California Health and Safety Code, Chapter 6.95, Section(s) 25508(a)(1)
Violation Description: Failure to complete and electronically submit a site map with all required content.
Violation Notes: Returned to compliance on 08/22/2019. No site map completed/submitted/or site map submitted has missing components. Storm and sewer drains, loading area, emergency response equipment, all hazardous materials in correct locations need added and uploaded.
Violation Division: Riverside City Fire Department
Violation Program: HMRRP
Violation Source: CERS

Map ID
Direction
Distance
Elevation

MAP FINDINGS

Site

Database(s)

EDR ID Number
EPA ID Number

EXXONMOBIL OIL CORP (Continued)

S113043319

Site ID: 88371
Site Name: Advance Oil Inc.
Violation Date: 07-16-2013
Citation: HSC 6.95 25505(b) - California Health and Safety Code, Chapter 6.95, Section(s) 25505(b)
Violation Description: Failure to submit a revised business plan upon a substantial change in the handler's operations.
Violation Notes: Returned to compliance on 10/07/2013.
Violation Division: Riverside City Fire Department
Violation Program: HMRRP
Violation Source: CERS

Site ID: 88371
Site Name: Advance Oil Inc.
Violation Date: 08-23-2013
Citation: 19 CCR 4 2729.2(a)(3) - California Code of Regulations, Title 19, Chapter 4, Section(s) 2729.2(a)(3)
Violation Description: Failure to complete and/or submit an annotated site map if required by CUPA.
Violation Notes: Returned to compliance on 10/07/2013.
Violation Division: Riverside City Fire Department
Violation Program: HMRRP
Violation Source: CERS

Site ID: 88371
Site Name: Advance Oil Inc.
Violation Date: 07-16-2013
Citation: HSC 6.95 25504(c) - California Health and Safety Code, Chapter 6.95, Section(s) 25504(c)
Violation Description: Failure to include provisions in the business plan to ensure that appropriate personnel receive initial and annual training.
Violation Notes: Returned to compliance on 10/07/2013.
Violation Division: Riverside City Fire Department
Violation Program: HMRRP
Violation Source: CERS

Site ID: 88371
Site Name: Advance Oil Inc.
Violation Date: 02-25-2014
Citation: 23 CCR 16 2638(f) - California Code of Regulations, Title 23, Chapter 16, Section(s) 2638(f)
Violation Description: Failure to properly affix tag/sticker on monitoring equipment being certified, repaired, or replaced.
Violation Notes: Returned to compliance on 05/29/2014.
Violation Division: Riverside County Department of Env Health
Violation Program: UST
Violation Source: CERS

Site ID: 88371
Site Name: Advance Oil Inc.
Violation Date: 09-09-2019
Citation: 23 CCR 16 2638(d) - California Code of Regulations, Title 23, Chapter 16, Section(s) 2638(d)
Violation Description: Failure to submit the G Monitoring System Certification FormG to the UPA within 30 days of completion of the test.
Violation Notes: Returned to compliance on 09/24/2019. Please see violation comments on routine inspection report dated June 18, 2019.

Map ID
Direction
Distance
Elevation

MAP FINDINGS

Site

Database(s)

EDR ID Number
EPA ID Number

EXXONMOBIL OIL CORP (Continued)

S113043319

Violation Division: Riverside County Department of Env Health
Violation Program: UST
Violation Source: CERS

Site ID: 88371
Site Name: Advance Oil Inc.
Violation Date: 04-08-2019
Citation: HSC 6.95 25508(a)(1) - California Health and Safety Code, Chapter 6.95, Section(s) 25508(a)(1)
Violation Description: Failure to complete and electronically submit hazardous material inventory information for all reportable hazardous materials on site at or above reportable quantities.
Violation Notes: Returned to compliance on 08/08/2019. The chemical inventory has not been submitted accurately. Include the changes of the following chemicals in CERS: Facility currently has 3 carbon dioxide cylinders that are empty and need to be removed from the facility if not going to be utilized. CO2 Cylinders are currently reported in LBS (100), convert and report into CF (870). Numerous drums in Car Wash area need added to inventory. Observed a9 drums approx. 200 Gal.. of chemicals.

Violation Division: Riverside City Fire Department
Violation Program: HMRRP
Violation Source: CERS

Site ID: 88371
Site Name: Advance Oil Inc.
Violation Date: 04-08-2019
Citation: Un-Specified
Violation Description: Business Plan Program - Operations/Maintenance - General Local Ordinance
Violation Notes: Returned to compliance on 08/22/2019. Emergency equipment properly posted. [RMC 16.32.020; CFC, Section 5001.5.1(2)] Have emergency equipment available. Fire extinguisher need posted near gas pumps

Violation Division: Riverside City Fire Department
Violation Program: HMRRP
Violation Source: CERS

Site ID: 88371
Site Name: Advance Oil Inc.
Violation Date: 08-23-2013
Citation: HSC 6.95 25504(c) - California Health and Safety Code, Chapter 6.95, Section(s) 25504(c)
Violation Description: Failure to include an adequate training program in the business plan, which is reasonable and appropriate for the size of the business and the nature of the hazardous material handled.
Violation Notes: Returned to compliance on 10/07/2013.
Violation Division: Riverside City Fire Department
Violation Program: HMRRP
Violation Source: CERS

Site ID: 88371
Site Name: Advance Oil Inc.
Violation Date: 10-26-2015
Citation: HSC 6.95 Multiple - California Health and Safety Code, Chapter 6.95, Section(s) Multiple
Violation Description: Business Plan Program - Administration/Documentation - General
Violation Notes: Returned to compliance on 12/22/2015. Obtain permit.
Violation Division: Riverside City Fire Department

Map ID
Direction
Distance
Elevation

MAP FINDINGS

Site

Database(s)

EDR ID Number
EPA ID Number

EXXONMOBIL OIL CORP (Continued)

S113043319

Violation Program: HMRRP
Violation Source: CERS

Site ID: 88371
Site Name: Advance Oil Inc.
Violation Date: 08-23-2013
Citation: HSC 6.95 25510 - California Health and Safety Code, Chapter 6.95, Section(s) 25510
Violation Description: Failure to update hazardous material inventory within 30 days when one of the following occurs: A 100 percent or more increase in the quantity of a previously disclosed material. Any handling of a previously undisclosed hazardous materials A change of business address, business ownership, or business name.
Violation Notes: Returned to compliance on 10/07/2013.
Violation Division: Riverside City Fire Department
Violation Program: HMRRP
Violation Source: CERS

Site ID: 88371
Site Name: Advance Oil Inc.
Violation Date: 04-08-2019
Citation: HSC 6.95 25508.2 - California Health and Safety Code, Chapter 6.95, Section(s) 25508.2
Violation Description: Failure to annually review and electronically certify that the business plan is complete and accurate on or before the annual due date.
Violation Notes: Returned to compliance on 08/08/2019. The required annual review/re-certification has not been completed. Complete the required review at the following link: [https:// cers.calepa.ca.gov](https://cers.calepa.ca.gov)
Violation Division: Riverside City Fire Department
Violation Program: HMRRP
Violation Source: CERS

Site ID: 88371
Site Name: Advance Oil Inc.
Violation Date: 05-08-2019
Citation: HSC 6.95 25508.2 - California Health and Safety Code, Chapter 6.95, Section(s) 25508.2
Violation Description: Failure to annually review and electronically certify that the business plan is complete and accurate on or before the annual due date.
Violation Notes: Returned to compliance on 08/08/2019. The required annual review/re-certification has not been completed. Complete the required review at the following link: [https:// cers.calepa.ca.gov](https://cers.calepa.ca.gov)
Violation Division: Riverside City Fire Department
Violation Program: HMRRP
Violation Source: CERS

Site ID: 88371
Site Name: Advance Oil Inc.
Violation Date: 05-08-2019
Citation: Un-Specified
Violation Description: Business Plan Program - Operations/Maintenance - General Local Ordinance
Violation Notes: Returned to compliance on 08/08/2019. Materials stored to minimize the possibility of release. [RMC 16.32.020; CFC, Section 5004.2] No spill control and secondary containment was observed per CFC requirement. 55

Map ID
Direction
Distance
Elevation

MAP FINDINGS

Site

Database(s)

EDR ID Number
EPA ID Number

EXXONMOBIL OIL CORP (Continued)

S113043319

Gal drums need secondary containment.
Violation Division: Riverside City Fire Department
Violation Program: HMRRP
Violation Source: CERS

Site ID: 88371
Site Name: Advance Oil Inc.
Violation Date: 02-25-2015
Citation: 23 CCR 16 2666(c) - California Code of Regulations, Title 23, Chapter 16, Section(s) 2666(c)
Violation Description: Failure of line leak detector to detect a leak and/or failure of audible and visual alarm.
Violation Notes: Returned to compliance on 07/21/2015.
Violation Division: Riverside County Department of Env Health
Violation Program: UST
Violation Source: CERS

Site ID: 88371
Site Name: Advance Oil Inc.
Violation Date: 08-23-2013
Citation: HSC 6.95 Multiple - California Health and Safety Code, Chapter 6.95, Section(s) Multiple
Violation Description: Business Plan Program - Administration/Documentation - General
Violation Notes: Returned to compliance on 10/07/2013. HMBP was not available onsite during inspection.
Violation Division: Riverside City Fire Department
Violation Program: HMRRP
Violation Source: CERS

Site ID: 88371
Site Name: Advance Oil Inc.
Violation Date: 04-08-2019
Citation: HSC 6.95 25505(a)(4) - California Health and Safety Code, Chapter 6.95, Section(s) 25505(a)(4)
Violation Description: Failure to provide initial and annual training to all employees in safety procedures in the event of a release or threatened release of a hazardous material or failure to document and maintain training records for a minimum of three years.
Violation Notes: Returned to compliance on 08/08/2019. No training records were available for review. Provide documentation on training being conducted for the past 1-3 years.
Violation Division: Riverside City Fire Department
Violation Program: HMRRP
Violation Source: CERS

Site ID: 88371
Site Name: Advance Oil Inc.
Violation Date: 05-08-2019
Citation: HSC 6.95 25508(a)(1) - California Health and Safety Code, Chapter 6.95, Section(s) 25508(a)(1)
Violation Description: Failure to complete and electronically submit a site map with all required content.
Violation Notes: Returned to compliance on 08/22/2019. No site map completed/submitted/or site map submitted has missing components. Storm and sewer drains, loading area, emergency response equipment, all hazardous materials in correct locations need added and uploaded.
Violation Division: Riverside City Fire Department

Map ID
Direction
Distance
Elevation

MAP FINDINGS

Site

Database(s)

EDR ID Number
EPA ID Number

EXXONMOBIL OIL CORP (Continued)

S113043319

Violation Program: HMRRP
Violation Source: CERS

Site ID: 88371
Site Name: Advance Oil Inc.
Violation Date: 02-25-2015
Citation: 23 CCR 16 2711(a)(8) - California Code of Regulations, Title 23, Chapter 16, Section(s) 2711(a)(8)
Violation Description: Failure to submit, obtain approval, or maintain a complete/accurate plot plan.
Violation Notes: Returned to compliance on 06/21/2015.
Violation Division: Riverside County Department of Env Health
Violation Program: UST
Violation Source: CERS

Site ID: 88371
Site Name: Advance Oil Inc.
Violation Date: 06-18-2019
Citation: 23 CCR 16 2637.1(e) - California Code of Regulations, Title 23, Chapter 16, Section(s) 2637.1(e)
Violation Description: Failure to submit a copy of the spill containment test results on the G Spill Container Testing Report FormG to the UPA within 30 days after the test.
Violation Notes: Returned to compliance on 09/24/2019. OBSERVATION: A "Spill Containment Testing Report Form" was not submitted to this Department within 30 days after the completion of the test. Spill containment testing was conducted on February 22, 2019 at the annual monitoring certification. CORRECTIVE ACTION: Owner/operator shall immediately submit to this Department a complete and accurate copy of the Spill Containment Testing Report Form for testing completed on February 22, 2019.
Violation Division: Riverside County Department of Env Health
Violation Program: UST
Violation Source: CERS

Site ID: 88371
Site Name: Advance Oil Inc.
Violation Date: 08-23-2013
Citation: HSC 6.95 25504(b) - California Health and Safety Code, Chapter 6.95, Section(s) 25504(b)
Violation Description: Failure to include adequate emergency response procedures in the business plan for a release or threatened release.
Violation Notes: Returned to compliance on 10/07/2013.
Violation Division: Riverside City Fire Department
Violation Program: HMRRP
Violation Source: CERS

Site ID: 88371
Site Name: Advance Oil Inc.
Violation Date: 08-23-2013
Citation: HSC 6.95 25504(a) - California Health and Safety Code, Chapter 6.95, Section(s) 25504(a)
Violation Description: Failure to complete and/or submit hazardous material inventory forms for all reportable hazardous materials on site.
Violation Notes: Returned to compliance on 10/07/2013.
Violation Division: Riverside City Fire Department
Violation Program: HMRRP

Map ID
Direction
Distance
Elevation

MAP FINDINGS

Site

Database(s)

EDR ID Number
EPA ID Number

EXXONMOBIL OIL CORP (Continued)

S113043319

Violation Source: CERS

Site ID: 88371
Site Name: Advance Oil Inc.
Violation Date: 06-18-2019
Citation: 23 CCR 16 2716(a) through (e) - California Code of Regulations, Title 23, Chapter 16, Section(s) 2716(a) through (e)
Violation Description: For designated operator (DO) monthly inspections conducted before October 1, 2018, failure to comply with one or more of the following requirements: Be performed by an ICC certified DO. Inspect monthly alarm history report, check that alarms are documented and responded to appropriately, and attach a copy. Inspect for the presence of liquid/debris in spill containers. Inspect for the presence of liquid/debris in under dispenser containment (UDC) and ensure that the monitoring equipment is positioned correctly. Inspect for liquid or debris in containment sumps where an alarm occurred with no service visit. Check that all testing and maintenance has been completed and documented. Verify that all facility employees have been trained in accordance with 23 CCR 2715(c). For designated operator (DO) 30 day inspections conducted on and after October 1, 2018, failure to conduct the designated UST operator visual inspection at least once every 30 days.
Violation Notes: Returned to compliance on 10/02/2019. OBSERVATION: Observed that Designated Operator inspections are not being signed by the owner/operator to acknowledge inspections and appropriate follow-up action for active alarms, despite notification of the requirement to sign by the Designated Operator. CORRECTIVE ACTION: Owner/operator shall ensure that the Designated Operator Monthly Inspections are signed and the appropriate follow up is followed taken to address alarm conditions.
Violation Division: Riverside County Department of Env Health
Violation Program: UST
Violation Source: CERS

Site ID: 88371
Site Name: Advance Oil Inc.
Violation Date: 04-08-2019
Citation: Un-Specified
Violation Description: Business Plan Program - Operations/Maintenance - General Local Ordinance
Violation Notes: Returned to compliance on 08/08/2019. Materials stored to minimize the possibility of release. [RMC 16.32.020; CFC, Section 5004.2] No spill control and secondary containment was observed per CFC requirement. 55 Gal drums need secondary containment.
Violation Division: Riverside City Fire Department
Violation Program: HMRRP
Violation Source: CERS

Site ID: 88371
Site Name: Advance Oil Inc.
Violation Date: 02-25-2015
Citation: 23 CCR 16 2712(b) - California Code of Regulations, Title 23, Chapter 16, Section(s) 2712(b)
Violation Description: Failure to maintain leak detection alarm logs and/or maintain records of appropriate follow-up actions
Violation Notes: Returned to compliance on 07/21/2015.
Violation Division: Riverside County Department of Env Health

Map ID
Direction
Distance
Elevation

MAP FINDINGS

Site

Database(s)

EDR ID Number
EPA ID Number

EXXONMOBIL OIL CORP (Continued)

S113043319

Violation Program: UST
Violation Source: CERS

Site ID: 88371
Site Name: Advance Oil Inc.
Violation Date: 04-08-2019
Citation: Un-Specified
Violation Description: Business Plan Program - Operations/Maintenance - General Local Ordinance
Violation Notes: Returned to compliance on 08/22/2019. NFPA 704 sign(s) properly posted. [RMC 16.32.020; CFC, Section 5003.5] No NFPA 704 is posted. Provide the required NFPA 704 signage in the following locations: Post on front of facility
Violation Division: Riverside City Fire Department
Violation Program: HMRRP
Violation Source: CERS

Site ID: 88371
Site Name: Advance Oil Inc.
Violation Date: 07-16-2013
Citation: HSC 6.95 25510 - California Health and Safety Code, Chapter 6.95, Section(s) 25510
Violation Description: Failure to update hazardous material inventory within 30 days when one of the following occurs: A 100 percent or more increase in the quantity of a previously disclosed material. Any handling of a previously undisclosed hazardous materials A change of business address, business ownership, or business name.
Violation Notes: Returned to compliance on 10/07/2013.
Violation Division: Riverside City Fire Department
Violation Program: HMRRP
Violation Source: CERS

Site ID: 88371
Site Name: Advance Oil Inc.
Violation Date: 07-16-2013
Citation: HSC 6.95 Multiple - California Health and Safety Code, Chapter 6.95, Section(s) Multiple
Violation Description: Business Plan Program - Administration/Documentation - General
Violation Notes: Returned to compliance on 10/07/2013. HMBP was not available onsite during inspection.
Violation Division: Riverside City Fire Department
Violation Program: HMRRP
Violation Source: CERS

Site ID: 88371
Site Name: Advance Oil Inc.
Violation Date: 06-18-2019
Citation: 23 CCR 16 2665(b) - California Code of Regulations, Title 23, Chapter 16, Section(s) 2665(b)
Violation Description: "Failure to submit a copy of the overfill prevention equipment inspection results on the G Overfill Prevention Equipment Inspection Report FormG to the UPA within 30 days after the inspection. "
Violation Notes: OBSERVATION: An "Overfill Prevention Equipment Inspection Report Form"" was not submitted to this Department within 30 days after the completion of the test. The Overfill Prevention Equipment Inspection was conducted on February 22, 2019. CORRECTIVE ACTION: Owner/operator shall immediately submit to this Department a complete and accurate

Map ID
Direction
Distance
Elevation

MAP FINDINGS

Site

Database(s)

EDR ID Number
EPA ID Number

EXXONMOBIL OIL CORP (Continued)

S113043319

copy of the Overfill Prevention Equipment Inspection Report Form for inspection completed on February 22, 2019.
Violation Division: Riverside County Department of Env Health
Violation Program: UST
Violation Source: CERS

Site ID: 88371
Site Name: Advance Oil Inc.
Violation Date: 07-16-2013
Citation: HSC 6.95 25504(b) - California Health and Safety Code, Chapter 6.95, Section(s) 25504(b)
Violation Description: Failure to include adequate emergency response procedures in the business plan for a release or threatened release.
Violation Notes: Returned to compliance on 10/07/2013.
Violation Division: Riverside City Fire Department
Violation Program: HMRRP
Violation Source: CERS

Site ID: 88371
Site Name: Advance Oil Inc.
Violation Date: 08-23-2013
Citation: 19 CCR 4 2729.5 - California Code of Regulations, Title 19, Chapter 4, Section(s) 2729.5
Violation Description: Failure to submit inventory reports (Activities, Owner/Operator, Hazardous Materials Descriptions and Map pages, if required. Documentation must be resubmitted (for facilities which exceed EPCRA thresholds) or re-certified (for facilities which do not exceed EPCRA thresholds) by March 1.
Violation Notes: Returned to compliance on 10/07/2013.
Violation Division: Riverside City Fire Department
Violation Program: HMRRP
Violation Source: CERS

Site ID: 88371
Site Name: Advance Oil Inc.
Violation Date: 12-12-2019
Citation: 23 CCR 16 2712(b)(1)(G) - California Code of Regulations, Title 23, Chapter 16, Section(s) 2712(b)(1)(G)
Violation Description: Failure to comply with one or more of the following overfill prevention equipment requirements: Alert the transfer operator when the tank is 90 percent full by restricting the flow into the tank or triggering an audible and visual alarm; or Restrict delivery of flow to the tank at least 30 minutes before the tank overfills, provided the restriction occurs when the tank is filled to no more than 95 percent of capacity; and activate an audible alarm at least five minutes before the tank overfills; or Provide positive shut-off of flow to the tank when the tank is filled to no more than 95 percent of capacity; or Provide positive shut-off of flow to the tank so that none of the fittings located on the top of the tank are exposed to product due to overfilling. Install/retrofit overfill prevention equipment that does not use flow restrictors on vent piping to meet overfill prevention equipment requirements when the overfill prevention equipment is installed, repaired, or replaced on and after October 1, - 2018. For USTs installed before October 1, 2018, perform an inspection by October 13, 2018 and every 36 months thereafter. For USTs installed on and after October- 1,- 2018, perform an inspection at installation and every 36 months thereafter. Inspected within 30

Map ID
Direction
Distance
Elevation

MAP FINDINGS

Site

Database(s)

EDR ID Number
EPA ID Number

EXXONMOBIL OIL CORP (Continued)

S113043319

days after a repair to the overfill prevention equipment. Inspected using an applicable manufacturer guidelines, industry codes, engineering standards, or a method approved by a professional engineer. Inspected by a certified UST service technician. Maintain records of overfill prevention equipment inspection for 36 months.

Violation Notes: Not reported
Violation Division: Riverside County Department of Env Health
Violation Program: UST
Violation Source: CERS

Site ID: 88371
Site Name: Advance Oil Inc.
Violation Date: 10-26-2015
Citation: HSC 6.95 25505(a)(4) - California Health and Safety Code, Chapter 6.95, Section(s) 25505(a)(4)
Violation Description: Failure to provide initial and annual training to all employees in safety procedures in the event of a release or threatened release of a hazardous material or failure to document and maintain training records for a minimum of three years.

Violation Notes: Returned to compliance on 01/05/2016.
Violation Division: Riverside City Fire Department
Violation Program: HMRRP
Violation Source: CERS

Site ID: 88371
Site Name: Advance Oil Inc.
Violation Date: 02-25-2015
Citation: 23 CCR 16 2715(d) - California Code of Regulations, Title 23, Chapter 16, Section(s) 2715(d)
Violation Description: Failure to notify the owner or operator of any condition discovered during the monthly visual inspection that may require follow-up actions.

Violation Notes: Returned to compliance on 07/21/2015.
Violation Division: Riverside County Department of Env Health
Violation Program: UST
Violation Source: CERS

Site ID: 88371
Site Name: Advance Oil Inc.
Violation Date: 09-09-2019
Citation: 23 CCR 16 2716(a) through (e) - California Code of Regulations, Title 23, Chapter 16, Section(s) 2716(a) through (e)
Violation Description: For designated operator (DO) monthly inspections conducted before October 1, 2018, failure to comply with one or more of the following requirements: Be performed by an ICC certified DO. Inspect monthly alarm history report, check that alarms are documented and responded to appropriately, and attach a copy. Inspect for the presence of liquid/debris in spill containers. Inspect for the presence of liquid/debris in under dispenser containment (UDC) and ensure that the monitoring equipment is positioned correctly. Inspect for liquid or debris in containment sumps where an alarm occurred with no service visit. Check that all testing and maintenance has been completed and documented. Verify that all facility employees have been trained in accordance with 23 CCR 2715(c). For designated operator (DO) 30 day inspections conducted on and after October 1, 2018, failure to conduct the designated UST operator visual inspection at least once every 30 days.

Map ID
Direction
Distance
Elevation

MAP FINDINGS

Site

Database(s)

EDR ID Number
EPA ID Number

EXXONMOBIL OIL CORP (Continued)

S113043319

Violation Notes: Returned to compliance on 10/02/2019. Please see violation comments on routine inspection report dated June 18, 2019.

Violation Division: Riverside County Department of Env Health
Violation Program: UST
Violation Source: CERS

Site ID: 88371
Site Name: Advance Oil Inc.
Violation Date: 06-18-2019
Citation: 23 CCR 16 2712 - California Code of Regulations, Title 23, Chapter 16, Section(s) 2712

Violation Description: Failure to comply with any of the applicable requirements of the permit issued for the operation of the UST system.

Violation Notes: Returned to compliance on 01/07/2020. OBSERVATION: Owner/operator failed to comply with all the required operating permit conditions. The owner/operator failed to have on site and available for review required monitoring and maintenance records as the operating permit requires. Refer to violation numbers 2010008 and 2030001 for details. CORRECTIVE ACTION: Owner/operator shall maintain on site all monitoring and maintenance records as required as part of the the operating permit condition.

Violation Division: Riverside County Department of Env Health
Violation Program: UST
Violation Source: CERS

Site ID: 88371
Site Name: Advance Oil Inc.
Violation Date: 04-08-2019
Citation: Un-Specified
Violation Description: Business Plan Program - Operations/Maintenance - General Local Ordinance

Violation Notes: Returned to compliance on 08/08/2019. Handling storage area(s) secure. [RMC 16.32.020; CFC, Section 5003.9.2]Storage, dispensing, use and handling areas shall be secured against unauthorized entry and safeguarded in a manner approved by the fire code official. Storage area needs to be secured against unauthorized entry and safe guarded

Violation Division: Riverside City Fire Department
Violation Program: HMRRP
Violation Source: CERS

Site ID: 88371
Site Name: Advance Oil Inc.
Violation Date: 05-08-2019
Citation: Un-Specified
Violation Description: Business Plan Program - Operations/Maintenance - General Local Ordinance

Violation Notes: Returned to compliance on 08/22/2019. Hazmat storage area(s) properly posted. [RMC 16.32.020; CFC, Section 5003.6] The hazmat storage area(s) signage was seen obscured or removed. Fire extinguisher and spill kit need signage placed above

Violation Division: Riverside City Fire Department
Violation Program: HMRRP
Violation Source: CERS

Site ID: 88371
Site Name: Advance Oil Inc.
Violation Date: 12-22-2015

Map ID
Direction
Distance
Elevation

MAP FINDINGS

Site

Database(s)

EDR ID Number
EPA ID Number

EXXONMOBIL OIL CORP (Continued)

S113043319

Citation: HSC 6.95 25505(a)(4) - California Health and Safety Code, Chapter 6.95, Section(s) 25505(a)(4)

Violation Description: Failure to provide initial and annual training to all employees in safety procedures in the event of a release or threatened release of a hazardous material or failure to document and maintain training records for a minimum of three years.

Violation Notes: Returned to compliance on 01/05/2016.

Violation Division: Riverside City Fire Department

Violation Program: HMRRP

Violation Source: CERS

Site ID: 88371

Site Name: Advance Oil Inc.

Violation Date: 02-22-2017

Citation: 23 CCR 16 2632(c)(2)(B), 2634(d)(1)(a), 2636(f)(1) - California Code of Regulations, Title 23, Chapter 16, Section(s) 2632(c)(2)(B), 2634(d)(1)(a), 2636(f)(1)

Violation Description: Failure of the leak detection equipment to have an audible and visual alarm as required.

Violation Notes: Returned to compliance on 02/22/2017.

Violation Division: Riverside County Department of Env Health

Violation Program: UST

Violation Source: CERS

Site ID: 88371

Site Name: Advance Oil Inc.

Violation Date: 06-18-2019

Citation: 23 CCR 16 2712(b)(1) and (2) - California Code of Regulations, Title 23, Chapter 16, Section(s) 2712(b)(1) and (2)

Violation Description: Failure to maintain monitoring records for release detection and/or maintain records of appropriate follow-up actions.

Violation Notes: Returned to compliance on 09/09/2019. OBSERVATION: Observed "fuel alarms" occurring between December 2018 through May 2019 for L8: 87 Fill East sump and L9: 91 fill sump documented on the Designated Operator Monthly Inspection Reports. Records of appropriate follow-up action (e.g. work orders) indicating how alarm conditions were cleared were not available for review, as also indicated on the Designated Operator Monthly Inspection Reports for the related months. CORRECTIVE ACTION: Owner/operator shall ensure records of appropriate follow-up action for alarm conditions are documented and maintained on site readily available for review.

Violation Division: Riverside County Department of Env Health

Violation Program: UST

Violation Source: CERS

Site ID: 88371

Site Name: Advance Oil Inc.

Violation Date: 09-09-2019

Citation: 23 CCR 16 2637.1(e) - California Code of Regulations, Title 23, Chapter 16, Section(s) 2637.1(e)

Violation Description: Failure to submit a copy of the spill containment test results on the G Spill Container Testing Report Form G to the UPA within 30 days after the test.

Violation Notes: Returned to compliance on 09/24/2019. Please see violation comments on routine inspection report dated June 18, 2019.

Violation Division: Riverside County Department of Env Health

Violation Program: UST

Map ID
Direction
Distance
Elevation

MAP FINDINGS

Site

Database(s)

EDR ID Number
EPA ID Number

EXXONMOBIL OIL CORP (Continued)

S113043319

Violation Source: CERS

Site ID: 88371
Site Name: Advance Oil Inc.
Violation Date: 09-19-2016
Citation: HSC 6.95 Multiple - California Health and Safety Code, Chapter 6.95, Section(s) Multiple
Violation Description: Business Plan Program - Administration/Documentation - General
Violation Notes: Returned to compliance on 10/20/2016. Obtain Hazardous Materials permit from County of Riverside DEH. REPEAT VIOLATOR
Violation Division: Riverside City Fire Department
Violation Program: HMRRP
Violation Source: CERS

Site ID: 88371
Site Name: Advance Oil Inc.
Violation Date: 08-08-2019
Citation: Un-Specified
Violation Description: Business Plan Program - Operations/Maintenance - General Local Ordinance
Violation Notes: Returned to compliance on 08/22/2019. Hazmat storage area(s) properly posted. [RMC 16.32.020; CFC, Section 5003.6] The hazmat storage area(s) signage was seen obscured or removed. Fire extinguisher and spill kit need signage placed above
Violation Division: Riverside City Fire Department
Violation Program: HMRRP
Violation Source: CERS

Site ID: 88371
Site Name: Advance Oil Inc.
Violation Date: 10-23-2019
Citation: 23 CCR 16 2712(b)(1)(G) - California Code of Regulations, Title 23, Chapter 16, Section(s) 2712(b)(1)(G)
Violation Description: Failure to comply with one or more of the following overfill prevention equipment requirements: Alert the transfer operator when the tank is 90 percent full by restricting the flow into the tank or triggering an audible and visual alarm; or Restrict delivery of flow to the tank at least 30 minutes before the tank overfills, provided the restriction occurs when the tank is filled to no more than 95 percent of capacity; and activate an audible alarm at least five minutes before the tank overfills; or Provide positive shut-off of flow to the tank when the tank is filled to no more than 95 percent of capacity; or Provide positive shut-off of flow to the tank so that none of the fittings located on the top of the tank are exposed to product due to overfilling. Install/retrofit overfill prevention equipment that does not use flow restrictors on vent piping to meet overfill prevention equipment requirements when the overfill prevention equipment is installed, repaired, or replaced on and after October 1,- 2018. For USTs installed before October 1, 2018, perform an inspection by October 13, 2018 and every 36 months thereafter. For USTs installed on and after October- 1,- 2018, perform an inspection at installation and every 36 months thereafter. Inspected within 30 days after a repair to the overfill prevention equipment. Inspected using an applicable manufacturer guidelines, industry codes, engineering standards, or a method approved by a professional engineer. Inspected by a certified UST service technician. Maintain records of overfill prevention equipment inspection for 36 months.

Map ID
Direction
Distance
Elevation

MAP FINDINGS

Site

Database(s)

EDR ID Number
EPA ID Number

EXXONMOBIL OIL CORP (Continued)

S113043319

Violation Notes: Not reported
Violation Division: Riverside County Department of Env Health
Violation Program: UST
Violation Source: CERS

Site ID: 88371
Site Name: Advance Oil Inc.
Violation Date: 12-30-2015
Citation: HSC 6.95 25505(a)(4) - California Health and Safety Code, Chapter 6.95, Section(s) 25505(a)(4)
Violation Description: Failure to provide initial and annual training to all employees in safety procedures in the event of a release or threatened release of a hazardous material or failure to document and maintain training records for a minimum of three years.
Violation Notes: Returned to compliance on 01/05/2016. Received email on 1/5/2016 for the rest of employees training that was conducted on 12/31/2015 and 1/4/2016
Violation Division: Riverside City Fire Department
Violation Program: HMRRP
Violation Source: CERS

Site ID: 88371
Site Name: Advance Oil Inc.
Violation Date: 06-18-2019
Citation: 23 CCR 16 2637(f) - California Code of Regulations, Title 23, Chapter 16, Section(s) 2637(f)
Violation Description: Failure to submit a copy of the secondary containment test results on the G Secondary Containment Testing report FormG to the UPA within 30 days after the test.
Violation Notes: Returned to compliance on 10/04/2019. OBSERVATION: Secondary containment testing was conducted on May 1, 2017. Observed that owner/operator failed to submit test results to the CUPA within 30 days of testing. Observed the test results on site but not on file with this department. CORRECTIVE ACTION: Owner/operator shall submit test results for secondary containment testing conducted on May 1, 2017 to the CUPA within 30 days. Documents must be provided on state-approved forms.
Violation Division: Riverside County Department of Env Health
Violation Program: UST
Violation Source: CERS

Site ID: 88371
Site Name: Advance Oil Inc.
Violation Date: 05-08-2019
Citation: HSC 6.95 25505(a)(4) - California Health and Safety Code, Chapter 6.95, Section(s) 25505(a)(4)
Violation Description: Failure to provide initial and annual training to all employees in safety procedures in the event of a release or threatened release of a hazardous material or failure to document and maintain training records for a minimum of three years.
Violation Notes: Returned to compliance on 08/08/2019. No training records were available for review. Provide documentation on training being conducted for the past 1-3 years.
Violation Division: Riverside City Fire Department
Violation Program: HMRRP
Violation Source: CERS

Map ID
Direction
Distance
Elevation

MAP FINDINGS

Site

Database(s)

EDR ID Number
EPA ID Number

EXXONMOBIL OIL CORP (Continued)

S113043319

Site ID: 88371
Site Name: Advance Oil Inc.
Violation Date: 10-08-2014
Citation: HSC 6.95 25508.2 - California Health and Safety Code, Chapter 6.95, Section(s) 25508.2
Violation Description: Failure to annually review and electronically certify that the business plan is complete, accurate, and up-to-date.
Violation Notes: Returned to compliance on 11/14/2014.
Violation Division: Riverside City Fire Department
Violation Program: HMRRP
Violation Source: CERS

Site ID: 88371
Site Name: Advance Oil Inc.
Violation Date: 04-08-2019
Citation: HSC 6.95 25508(a)(1) - California Health and Safety Code, Chapter 6.95, Section(s) 25508(a)(1)
Violation Description: Failure to complete and electronically submit a site map with all required content.
Violation Notes: Returned to compliance on 08/22/2019. No site map completed/submitted/or site map submitted has missing components. Storm and sewer drains, loading area, emergency response equipment, all hazardous materials in correct locations need added and uploaded.
Violation Division: Riverside City Fire Department
Violation Program: HMRRP
Violation Source: CERS

Site ID: 88371
Site Name: Advance Oil Inc.
Violation Date: 07-16-2013
Citation: 19 CCR 4 2729.2(a)(3) - California Code of Regulations, Title 19, Chapter 4, Section(s) 2729.2(a)(3)
Violation Description: Failure to complete and/or submit an annotated site map if required by CUPA.
Violation Notes: Returned to compliance on 10/07/2013.
Violation Division: Riverside City Fire Department
Violation Program: HMRRP
Violation Source: CERS

Site ID: 88371
Site Name: Advance Oil Inc.
Violation Date: 04-08-2019
Citation: Un-Specified
Violation Description: Business Plan Program - Administration/Documentation - General Local Ordinance
Violation Notes: Returned to compliance on 08/08/2019. Container(s) properly labeled. [RMC 16.32.020; CFC, Section 5003.6] The chemical container(s) signage was seen obscured. Numerous chemicals with unreadable labels.
Violation Division: Riverside City Fire Department
Violation Program: HMRRP
Violation Source: CERS

Site ID: 88371
Site Name: Advance Oil Inc.
Violation Date: 02-25-2015
Citation: 23 CCR 16 2637(e) - California Code of Regulations, Title 23, Chapter 16, Section(s) 2637(e)

Map ID
Direction
Distance
Elevation

MAP FINDINGS

Site

Database(s)

EDR ID Number
EPA ID Number

EXXONMOBIL OIL CORP (Continued)

S113043319

Violation Description: Failure to submit a copy of the secondary containment test results to the CUPA within 30 days after the test.

Violation Notes: Returned to compliance on 07/21/2015.

Violation Division: Riverside County Department of Env Health

Violation Program: UST

Violation Source: CERS

Site ID: 88371

Site Name: Advance Oil Inc.

Violation Date: 05-08-2019

Citation: HSC 6.95 25508(a)(1) - California Health and Safety Code, Chapter 6.95, Section(s) 25508(a)(1)

Violation Description: Failure to complete and electronically submit hazardous material inventory information for all reportable hazardous materials on site at or above reportable quantities.

Violation Notes: Returned to compliance on 08/08/2019. The chemical inventory has not been submitted accurately. Facility currently has 3 carbon dioxide cylinders that are empty and need to be removed from the facility if not going to be utilized. CO2 Cylinders are currently reported in LBS (100), convert and report into CF (870). Numerous drums in Car Wash area need added to inventory. Observed a9 drums approx. 200 Gal.. of chemicals.

Violation Division: Riverside City Fire Department

Violation Program: HMRRP

Violation Source: CERS

Site ID: 88371

Site Name: Advance Oil Inc.

Violation Date: 06-18-2019

Citation: 23 CCR 16 2712(b) - California Code of Regulations, Title 23, Chapter 16, Section(s) 2712(b)

Violation Description: Failure to maintain records of repairs and upgrades on site, or off site if approved by the UPA, for the life of the UST.

Violation Notes: Returned to compliance on 09/09/2019. OBSERVATION: Observed "fuel alarms" occurring between December2018 through May 2019 for L8: 87 Fill East sump and L9: 91 fill sump documented on the Designated Operator Monthly Inspection Reports. Records of appropriate follow-up action (e.g. work orders) indicating how alarm conditions were cleared were not available for review, as also indicated on the Designated Operator Monthly Inspection Reports for the related months. CORRECTIVE ACTION: Owner/operator shall provide all maintenance, monitoring, repair and/or upgrade records. Maintain copies on site and available for review. Owner/operator shall ensure records of appropriate follow-up action for alarm conditions are documented and maintained on site readily available for review. Submit missing documentation to the CUPA.

Violation Division: Riverside County Department of Env Health

Violation Program: UST

Violation Source: CERS

Site ID: 88371

Site Name: Advance Oil Inc.

Violation Date: 09-09-2019

Citation: 23 CCR 16 2665(b) - California Code of Regulations, Title 23, Chapter 16, Section(s) 2665(b)

Violation Description: "Failure to submit a copy of the overfill prevention equipment inspection results on the G Overfill Prevention Equipment Inspection

Map ID
Direction
Distance
Elevation

MAP FINDINGS

Site

Database(s)

EDR ID Number
EPA ID Number

EXXONMOBIL OIL CORP (Continued)

S113043319

Violation Notes: Report FormG to the UPA within 30 days after the inspection. "
Please see violation comments on routine inspection report dated June
18, 2019.

Violation Division: Riverside County Department of Env Health
Violation Program: UST
Violation Source: CERS

Site ID: 88371
Site Name: Advance Oil Inc.
Violation Date: 06-18-2019
Citation: 23 CCR 16 2638(d) - California Code of Regulations, Title 23, Chapter
16, Section(s) 2638(d)

Violation Description: Failure to submit the G Monitoring System Certification FormG to the
UPA within 30 days of completion of the test.

Violation Notes: Returned to compliance on 09/24/2019. OBSERVATION: Owner/operator
failed to submit the annual monitoring certification forms to this
Department within 30 days of testing. Results for monitoring
certification conducted on February 22, 2019 have not been submitted
to the Department as required. CORRECTIVE ACTION: Owner/operator shall
ensure 12 month monitoring certification results are submitted to the
CUPA within 30 days of testing.

Violation Division: Riverside County Department of Env Health
Violation Program: UST
Violation Source: CERS

Site ID: 88371
Site Name: Advance Oil Inc.
Violation Date: 07-16-2013
Citation: 19 CCR 4 2729.5 - California Code of Regulations, Title 19, Chapter 4,
Section(s) 2729.5

Violation Description: Failure to submit inventory reports (Activities, Owner/Operator,
Hazardous Materials Descriptions and Map pages, if required.
Documentation must be resubmitted (for facilities which exceed EPCRA
thresholds) or re-certified (for facilities which do not exceed EPCRA
thresholds) by March 1.

Violation Notes: Returned to compliance on 10/07/2013.
Violation Division: Riverside City Fire Department
Violation Program: HMRRP
Violation Source: CERS

Site ID: 88371
Site Name: Advance Oil Inc.
Violation Date: 09-09-2019
Citation: 23 CCR 16 2712 - California Code of Regulations, Title 23, Chapter 16,
Section(s) 2712

Violation Description: Failure to comply with any of the applicable requirements of the
permit issued for the operation of the UST system.

Violation Notes: Returned to compliance on 01/07/2020. Please see violation comments on
routine inspection report dated June 18, 2019.

Violation Division: Riverside County Department of Env Health
Violation Program: UST
Violation Source: CERS

Site ID: 88371
Site Name: Advance Oil Inc.
Violation Date: 07-16-2013
Citation: HSC 6.95 25504(c) - California Health and Safety Code, Chapter 6.95,

Map ID
Direction
Distance
Elevation

MAP FINDINGS

Site

Database(s)

EDR ID Number
EPA ID Number

EXXONMOBIL OIL CORP (Continued)

S113043319

Section(s) 25504(c)
Violation Description: Failure to include an adequate training program in the business plan, which is reasonable and appropriate for the size of the business and the nature of the hazardous material handled.
Violation Notes: Returned to compliance on 10/07/2013.
Violation Division: Riverside City Fire Department
Violation Program: HMRRP
Violation Source: CERS

Site ID: 88371
Site Name: Advance Oil Inc.
Violation Date: 07-16-2013
Citation: HSC 6.95 25504(a) - California Health and Safety Code, Chapter 6.95, Section(s) 25504(a)
Violation Description: Failure to complete and/or submit hazardous material inventory forms for all reportable hazardous materials on site.
Violation Notes: Returned to compliance on 10/07/2013.
Violation Division: Riverside City Fire Department
Violation Program: HMRRP
Violation Source: CERS

Site ID: 88371
Site Name: Advance Oil Inc.
Violation Date: 05-08-2019
Citation: Un-Specified
Violation Description: Business Plan Program - Operations/Maintenance - General Local Ordinance
Violation Notes: Returned to compliance on 08/08/2019. Handling storage area(s) secure. [RMC 16.32.020; CFC, Section 5003.9.2]Storage, dispensing, use and handling areas shall be secured against unauthorized entry and safeguarded in a manner approved by the fire code official. Storage area needs to be secured against unauthorized entry and safe guarded
Violation Division: Riverside City Fire Department
Violation Program: HMRRP
Violation Source: CERS

Site ID: 88371
Site Name: Advance Oil Inc.
Violation Date: 04-08-2019
Citation: Un-Specified
Violation Description: Business Plan Program - Operations/Maintenance - General Local Ordinance
Violation Notes: Returned to compliance on 08/22/2019. Hazmat storage area(s) properly posted. [RMC 16.32.020; CFC, Section 5003.6] The hazmat storage area(s) signage was seen obscured or removed. Fire extinguisher and spill kit need signage placed above
Violation Division: Riverside City Fire Department
Violation Program: HMRRP
Violation Source: CERS

Site ID: 88371
Site Name: Advance Oil Inc.
Violation Date: 05-08-2019
Citation: HSC 6.95 25505(c) - California Health and Safety Code, Chapter 6.95, Section(s) 25505(c)
Violation Description: Failure to have a business plan readily available to personnel of the business or the unified program facility with responsibilities for

Map ID
Direction
Distance
Elevation

MAP FINDINGS

Site

Database(s)

EDR ID Number
EPA ID Number

EXXONMOBIL OIL CORP (Continued)

S113043319

Violation Notes: emergency response or training.
Returned to compliance on 08/08/2019. No business plan available on site. obtain a copy or have access electronically

Violation Division: Riverside City Fire Department
Violation Program: HMRRP
Violation Source: CERS

Site ID: 88371
Site Name: Advance Oil Inc.
Violation Date: 05-08-2019
Citation: Un-Specified
Violation Description: Business Plan Program - Operations/Maintenance - General Local Ordinance

Violation Notes: Returned to compliance on 08/22/2019. NFPA 704 sign(s) properly posted. [RMC 16.32.020; CFC, Section 5003.5] No NFPA 704 is posted. Provide the required NFPA 704 signage in the following locations: Post on front of facility

Violation Division: Riverside City Fire Department
Violation Program: HMRRP
Violation Source: CERS

Site ID: 88371
Site Name: Advance Oil Inc.
Violation Date: 08-08-2019
Citation: Un-Specified
Violation Description: Business Plan Program - Operations/Maintenance - General Local Ordinance

Violation Notes: Returned to compliance on 08/22/2019. NFPA 704 sign(s) properly posted. [RMC 16.32.020; CFC, Section 5003.5] No NFPA 704 is posted. Provide the required NFPA 704 signage in the following locations: Post on front of facility

Violation Division: Riverside City Fire Department
Violation Program: HMRRP
Violation Source: CERS

Site ID: 88371
Site Name: Advance Oil Inc.
Violation Date: 08-23-2013
Citation: HSC 6.95 25504(c) - California Health and Safety Code, Chapter 6.95, Section(s) 25504(c)

Violation Description: Failure to include provisions in the business plan to ensure that appropriate personnel receive initial and annual training.

Violation Notes: Returned to compliance on 10/07/2013.

Violation Division: Riverside City Fire Department
Violation Program: HMRRP
Violation Source: CERS

Site ID: 88371
Site Name: Advance Oil Inc.
Violation Date: 09-19-2016
Citation: HSC 6.95 25505(a)(4) - California Health and Safety Code, Chapter 6.95, Section(s) 25505(a)(4)

Violation Description: Failure to provide initial and annual training to all employees in safety procedures in the event of a release or threatened release of a hazardous material or failure to document and maintain training records for a minimum of three years.

Violation Notes: Returned to compliance on 10/20/2016.

Map ID
Direction
Distance
Elevation

MAP FINDINGS

Site

Database(s)

EDR ID Number
EPA ID Number

EXXONMOBIL OIL CORP (Continued)

S113043319

Violation Division: Riverside City Fire Department
Violation Program: HMRRP
Violation Source: CERS

Site ID: 88371
Site Name: Advance Oil Inc.
Violation Date: 06-05-2018
Citation: 23 CCR 16 2638(d) - California Code of Regulations, Title 23, Chapter 16, Section(s) 2638(d)

Violation Description: Failure to submit the Annual Monitoring System Certification Form to the UPA within 30 days of completion of the test.

Violation Notes: Returned to compliance on 06/05/2018.
Violation Division: Riverside County Department of Env Health
Violation Program: UST
Violation Source: CERS

Site ID: 88371
Site Name: Advance Oil Inc.
Violation Date: 08-23-2013
Citation: HSC 6.95 25505(b) - California Health and Safety Code, Chapter 6.95, Section(s) 25505(b)

Violation Description: Failure to submit a revised business plan upon a substantial change in the handler's operations.

Violation Notes: Returned to compliance on 10/07/2013.
Violation Division: Riverside City Fire Department
Violation Program: HMRRP
Violation Source: CERS

Site ID: 88371
Site Name: Advance Oil Inc.
Violation Date: 05-08-2019
Citation: Un-Specified
Violation Description: Business Plan Program - Operations/Maintenance - General Local Ordinance

Violation Notes: Returned to compliance on 08/22/2019. Emergency equipment properly posted. [RMC 16.32.020; CFC, Section 5001.5.1(2)] Have emergency equipment available. Fire extinguisher need posted near gas pumps

Violation Division: Riverside City Fire Department
Violation Program: HMRRP
Violation Source: CERS

Evaluation:
Eval General Type: Compliance Evaluation Inspection
Eval Date: 02-22-2017
Violations Found: No
Eval Type: Routine done by local agency
Eval Notes: Travel & 02
Eval Division: Riverside County Department of Env Health
Eval Program: HW
Eval Source: CERS

Eval General Type: Compliance Evaluation Inspection
Eval Date: 02-25-2014
Violations Found: No
Eval Type: Routine done by local agency
Eval Notes: Not reported
Eval Division: Riverside County Department of Env Health

Map ID
Direction
Distance
Elevation

MAP FINDINGS

Site

Database(s)

EDR ID Number
EPA ID Number

EXXONMOBIL OIL CORP (Continued)

S113043319

Eval Program: HW
Eval Source: CERS

Eval General Type: Compliance Evaluation Inspection
Eval Date: 04-08-2019
Violations Found: Yes
Eval Type: Routine done by local agency
Eval Notes: Not reported
Eval Division: Riverside City Fire Department
Eval Program: HMRRP
Eval Source: CERS

Eval General Type: Compliance Evaluation Inspection
Eval Date: 06-18-2019
Violations Found: Yes
Eval Type: Routine done by local agency
Eval Notes: Paperwork verification only. Annual monitoring certification took place on February 22, 2019. Riverside County Department of Environmental Health was not on site to witness testing. The UST Field Inspection portion of this report is marked "not applicable" (N/A) as it is unable to be determined at the time of inspection. Observed no power to the Veeder Root monitoring panel upon arrival. All pumps are shut down and UST monitoring equipment are non-operational at the time of inspection. The facility is not actively dispensing fuel. NOTE: Ensure most recent copies of ALL CERS documents are maintained on site. Ensure all contact phone numbers and emails are updated in CERS and on file with this department. Secondary containment testing done 5/1/2017.
Eval Division: Riverside County Department of Env Health
Eval Program: UST
Eval Source: CERS

Eval General Type: Compliance Evaluation Inspection
Eval Date: 09-19-2016
Violations Found: Yes
Eval Type: Routine done by local agency
Eval Notes: Not reported
Eval Division: Riverside City Fire Department
Eval Program: HMRRP
Eval Source: CERS

Eval General Type: Compliance Evaluation Inspection
Eval Date: 10-26-2015
Violations Found: Yes
Eval Type: Routine done by local agency
Eval Notes: Not reported
Eval Division: Riverside City Fire Department
Eval Program: HMRRP
Eval Source: CERS

Eval General Type: Compliance Evaluation Inspection
Eval Date: 02-25-2015
Violations Found: Yes
Eval Type: Routine done by local agency
Eval Notes: Not reported
Eval Division: Riverside County Department of Env Health
Eval Program: UST

Map ID
Direction
Distance
Elevation

MAP FINDINGS

Site

Database(s)

EDR ID Number
EPA ID Number

EXXONMOBIL OIL CORP (Continued)

S113043319

Eval Source: CERS

Eval General Type: Other/Unknown
Eval Date: 10-20-2016
Violations Found: No
Eval Type: Other, not routine, done by local agency
Eval Notes: Not reported
Eval Division: Riverside City Fire Department
Eval Program: HMRRP
Eval Source: CERS

Eval General Type: Other/Unknown
Eval Date: 12-30-2015
Violations Found: Yes
Eval Type: Other, not routine, done by local agency
Eval Notes: Not reported
Eval Division: Riverside City Fire Department
Eval Program: HMRRP
Eval Source: CERS

Eval General Type: Compliance Evaluation Inspection
Eval Date: 02-24-2016
Violations Found: No
Eval Type: Routine done by local agency
Eval Notes: Haz. Waste Gen. Insp.
Eval Division: Riverside County Department of Env Health
Eval Program: HW
Eval Source: CERS

Eval General Type: Compliance Evaluation Inspection
Eval Date: 06-05-2018
Violations Found: No
Eval Type: Routine done by local agency
Eval Notes: Not reported
Eval Division: Riverside County Department of Env Health
Eval Program: HW
Eval Source: CERS

Eval General Type: Other/Unknown
Eval Date: 07-16-2013
Violations Found: Yes
Eval Type: Other, not routine, done by local agency
Eval Notes: Not reported
Eval Division: Riverside City Fire Department
Eval Program: HMRRP
Eval Source: CERS

Eval General Type: Other/Unknown
Eval Date: 08-08-2019
Violations Found: Yes
Eval Type: Other, not routine, done by local agency
Eval Notes: REINSPECTION
Eval Division: Riverside City Fire Department
Eval Program: HMRRP
Eval Source: CERS

Eval General Type: Other/Unknown

Map ID
Direction
Distance
Elevation

MAP FINDINGS

Site

Database(s)

EDR ID Number
EPA ID Number

EXXONMOBIL OIL CORP (Continued)

S113043319

Eval Date: 10-08-2014
Violations Found: Yes
Eval Type: Other, not routine, done by local agency
Eval Notes: Not reported
Eval Division: Riverside City Fire Department
Eval Program: HMRRP
Eval Source: CERS

Eval General Type: Other/Unknown
Eval Date: 10-23-2019
Violations Found: Yes
Eval Type: Other, not routine, done by local agency
Eval Notes: NOV - Overfill
Eval Division: Riverside County Department of Env Health
Eval Program: UST
Eval Source: CERS

Eval General Type: Compliance Evaluation Inspection
Eval Date: 02-22-2017
Violations Found: Yes
Eval Type: Routine done by local agency
Eval Notes: Not reported
Eval Division: Riverside County Department of Env Health
Eval Program: UST
Eval Source: CERS

Eval General Type: Compliance Evaluation Inspection
Eval Date: 02-24-2016
Violations Found: No
Eval Type: Routine done by local agency
Eval Notes: UST Insp.
Eval Division: Riverside County Department of Env Health
Eval Program: UST
Eval Source: CERS

Eval General Type: Compliance Evaluation Inspection
Eval Date: 02-25-2014
Violations Found: Yes
Eval Type: Routine done by local agency
Eval Notes: Not reported
Eval Division: Riverside County Department of Env Health
Eval Program: UST
Eval Source: CERS

Eval General Type: Compliance Evaluation Inspection
Eval Date: 02-25-2015
Violations Found: No
Eval Type: Routine done by local agency
Eval Notes: Not reported
Eval Division: Riverside County Department of Env Health
Eval Program: HW
Eval Source: CERS

Eval General Type: Other/Unknown
Eval Date: 05-08-2019
Violations Found: Yes
Eval Type: Other, not routine, done by local agency

Map ID
Direction
Distance
Elevation

MAP FINDINGS

Site

Database(s)

EDR ID Number
EPA ID Number

EXXONMOBIL OIL CORP (Continued)

S113043319

Eval Notes:	reinspection
Eval Division:	Riverside City Fire Department
Eval Program:	HMRRP
Eval Source:	CERS
Eval General Type:	Compliance Evaluation Inspection
Eval Date:	06-05-2018
Violations Found:	Yes
Eval Type:	Routine done by local agency
Eval Notes:	Not reported
Eval Division:	Riverside County Department of Env Health
Eval Program:	UST
Eval Source:	CERS
Eval General Type:	Other/Unknown
Eval Date:	08-23-2013
Violations Found:	Yes
Eval Type:	Other, not routine, done by local agency
Eval Notes:	Not reported
Eval Division:	Riverside City Fire Department
Eval Program:	HMRRP
Eval Source:	CERS
Eval General Type:	Other/Unknown
Eval Date:	09-09-2019
Violations Found:	Yes
Eval Type:	Other, not routine, done by local agency
Eval Notes:	Re-inspection and paperwork verification only. Annual monitoring certification took place on February 22, 2019 and UST Routine Inspection took place on June 18, 2019.
Eval Division:	Riverside County Department of Env Health
Eval Program:	UST
Eval Source:	CERS
Eval General Type:	Other/Unknown
Eval Date:	10-07-2013
Violations Found:	No
Eval Type:	Other, not routine, done by local agency
Eval Notes:	Not reported
Eval Division:	Riverside City Fire Department
Eval Program:	HMRRP
Eval Source:	CERS
Eval General Type:	Other/Unknown
Eval Date:	12-12-2019
Violations Found:	Yes
Eval Type:	Other, not routine, done by local agency
Eval Notes:	Not reported
Eval Division:	Riverside County Department of Env Health
Eval Program:	UST
Eval Source:	CERS
Eval General Type:	Other/Unknown
Eval Date:	12-22-2015
Violations Found:	Yes
Eval Type:	Other, not routine, done by local agency
Eval Notes:	Not reported

Map ID
Direction
Distance
Elevation

MAP FINDINGS

Site

Database(s)

EDR ID Number
EPA ID Number

EXXONMOBIL OIL CORP (Continued)

S113043319

Eval Division: Riverside City Fire Department
Eval Program: HMRRP
Eval Source: CERS

Enforcement Action:

Site ID: 88371
Site Name: Advance Oil Inc.
Site Address: 10290 MAGNOLIA AVE
Site City: RIVERSIDE
Site Zip: 92503
Enf Action Date: 02-25-2015
Enf Action Type: Notice of Violation (Unified Program)
Enf Action Description: Notice of Violation Issued by the Inspector at the Time of Inspection
Enf Action Notes: Not reported
Enf Action Division: Riverside County Department of Env Health
Enf Action Program: UST
Enf Action Source: CERS

Site ID: 88371
Site Name: Advance Oil Inc.
Site Address: 10290 MAGNOLIA AVE
Site City: RIVERSIDE
Site Zip: 92503
Enf Action Date: 07-16-2013
Enf Action Type: Notice of Violation (Unified Program)
Enf Action Description: Notice of Violation Issued by the Inspector at the Time of Inspection
Enf Action Notes: Not reported
Enf Action Division: Riverside City Fire Department
Enf Action Program: HMRRP
Enf Action Source: CERS

Site ID: 88371
Site Name: Advance Oil Inc.
Site Address: 10290 MAGNOLIA AVE
Site City: RIVERSIDE
Site Zip: 92503
Enf Action Date: 08-06-2019
Enf Action Type: Notice of Violation (Unified Program)
Enf Action Description: Notice of Violation Issued by the Inspector at the Time of Inspection
Enf Action Notes: WARNING G BEP/E-BEP NEW/ANNUAL UPDATE, CONTENT/COMPLETE BEP.,
ELECTRONIC DISCLOSURE FORM.
Enf Action Division: Riverside City Fire Department
Enf Action Program: UNSPEC
Enf Action Source: CERS

Site ID: 88371
Site Name: Advance Oil Inc.
Site Address: 10290 MAGNOLIA AVE
Site City: RIVERSIDE
Site Zip: 92503
Enf Action Date: 08-23-2013
Enf Action Type: Notice of Violation (Unified Program)
Enf Action Description: Notice of Violation Issued by the Inspector at the Time of Inspection
Enf Action Notes: Fines/Penalties Assessed: \$100.00. Administrative citation issued.
Enf Action Division: Riverside City Fire Department
Enf Action Program: HMRRP
Enf Action Source: CERS

Map ID
Direction
Distance
Elevation

MAP FINDINGS

Site

Database(s)

EDR ID Number
EPA ID Number

EXXONMOBIL OIL CORP (Continued)

S113043319

Site ID: 88371
Site Name: Advance Oil Inc.
Site Address: 10290 MAGNOLIA AVE
Site City: RIVERSIDE
Site Zip: 92503
Enf Action Date: 09-19-2016
Enf Action Type: Notice of Violation (Unified Program)
Enf Action Description: Notice of Violation Issued by the Inspector at the Time of Inspection
Enf Action Notes: Fines/Penalties Assessed: \$200.00.
Enf Action Division: Riverside City Fire Department
Enf Action Program: HMRRP
Enf Action Source: CERS

Site ID: 88371
Site Name: Advance Oil Inc.
Site Address: 10290 MAGNOLIA AVE
Site City: RIVERSIDE
Site Zip: 92503
Enf Action Date: 12-22-2015
Enf Action Type: Notice of Violation (Unified Program)
Enf Action Description: Notice of Violation Issued by the Inspector at the Time of Inspection
Enf Action Notes: Fines/Penalties Assessed: \$100.00.
Enf Action Division: Riverside City Fire Department
Enf Action Program: HMRRP
Enf Action Source: CERS

Site ID: 88371
Site Name: Advance Oil Inc.
Site Address: 10290 MAGNOLIA AVE
Site City: RIVERSIDE
Site Zip: 92503
Enf Action Date: 12-30-2015
Enf Action Type: Notice of Violation (Unified Program)
Enf Action Description: Notice of Violation Issued by the Inspector at the Time of Inspection
Enf Action Notes: Fines/Penalties Assessed: \$200.00.
Enf Action Division: Riverside City Fire Department
Enf Action Program: HMRRP
Enf Action Source: CERS

Coordinates:

Site ID: 88371
Facility Name: Advance Oil Inc.
Env Int Type Code: HWG
Program ID: 10511590
Coord Name: Not reported
Ref Point Type Desc: Unknown
Latitude: 33.911777
Longitude: -117.460831

Affiliation:

Affiliation Type Desc: Legal Owner
Entity Name: Advance Oil Inc.
Entity Title: Not reported
Affiliation Address: 10290 Magnolia Ave
Affiliation City: Riverside
Affiliation State: CA

Map ID
Direction
Distance
Elevation

MAP FINDINGS

Site

Database(s)

EDR ID Number
EPA ID Number

EXXONMOBIL OIL CORP (Continued)

S113043319

Affiliation Country: United States
Affiliation Zip: 92503
Affiliation Phone: (951) 201-5300

Affiliation Type Desc: Operator
Entity Name: Phai Dieu Chau
Entity Title: Not reported
Affiliation Address: Not reported
Affiliation City: Not reported
Affiliation State: Not reported
Affiliation Country: Not reported
Affiliation Zip: Not reported
Affiliation Phone: (951) 201-5300

Affiliation Type Desc: UST Property Owner Name
Entity Name: Advance Oil Inc.
Entity Title: Not reported
Affiliation Address: 10290 Magnolia Ave
Affiliation City: Riverside
Affiliation State: CA
Affiliation Country: United States
Affiliation Zip: 92503
Affiliation Phone: (951) 403-1868

Affiliation Type Desc: Document Preparer
Entity Name: Sam Stevenson
Entity Title: Not reported
Affiliation Address: Not reported
Affiliation City: Not reported
Affiliation State: Not reported
Affiliation Country: Not reported
Affiliation Zip: Not reported
Affiliation Phone: Not reported

Affiliation Type Desc: Facility Mailing Address
Entity Name: Mailing Address
Entity Title: Not reported
Affiliation Address: 10290 Magnolia Ave
Affiliation City: Riverside
Affiliation State: CA
Affiliation Country: Not reported
Affiliation Zip: 92503
Affiliation Phone: Not reported

Affiliation Type Desc: Parent Corporation
Entity Name: 76 Station
Entity Title: Not reported
Affiliation Address: Not reported
Affiliation City: Not reported
Affiliation State: Not reported
Affiliation Country: Not reported
Affiliation Zip: Not reported
Affiliation Phone: Not reported

Affiliation Type Desc: Environmental Contact
Entity Name: Key Chau
Entity Title: Not reported

Map ID
Direction
Distance
Elevation

MAP FINDINGS

Site

Database(s)

EDR ID Number
EPA ID Number

EXXONMOBIL OIL CORP (Continued)

S113043319

Affiliation Address: 10290 Magnolia Ave
Affiliation City: Riverside
Affiliation State: CA
Affiliation Country: Not reported
Affiliation Zip: 92503
Affiliation Phone: Not reported

Affiliation Type Desc: UST Tank Operator
Entity Name: Advance Oil Inc.
Entity Title: Not reported
Affiliation Address: 10290 Magnolia Ave.
Affiliation City: Riverside
Affiliation State: CA
Affiliation Country: United States
Affiliation Zip: 92503
Affiliation Phone: (951) 403-1868

Affiliation Type Desc: CUPA District
Entity Name: Riverside Cnty Env Health
Entity Title: Not reported
Affiliation Address: 4065 County Circle Drive, Room 104
Affiliation City: Riverside
Affiliation State: CA
Affiliation Country: Not reported
Affiliation Zip: 92503
Affiliation Phone: (951) 358-5055

Affiliation Type Desc: Identification Signer
Entity Name: Key Chau
Entity Title: Manager
Affiliation Address: Not reported
Affiliation City: Not reported
Affiliation State: Not reported
Affiliation Country: Not reported
Affiliation Zip: Not reported
Affiliation Phone: Not reported

Affiliation Type Desc: Property Owner
Entity Name: Advance Oil Inc.
Entity Title: Not reported
Affiliation Address: 10290 Magnolia Ave
Affiliation City: Riverside
Affiliation State: CA
Affiliation Country: United States
Affiliation Zip: 92503
Affiliation Phone: (951) 201-5300

Affiliation Type Desc: UST Permit Applicant
Entity Name: Key Chau
Entity Title: Manager
Affiliation Address: Not reported
Affiliation City: Not reported
Affiliation State: Not reported
Affiliation Country: Not reported
Affiliation Zip: Not reported
Affiliation Phone: (951) 403-1868

Map ID
Direction
Distance
Elevation

MAP FINDINGS

Site

Database(s)

EDR ID Number
EPA ID Number

EXXONMOBIL OIL CORP (Continued)

S113043319

Affiliation Type Desc: UST Tank Owner
Entity Name: Advance Oil Inc.
Entity Title: Not reported
Affiliation Address: 10290 Magnolia Ave.
Affiliation City: Riverside
Affiliation State: CA
Affiliation Country: United States
Affiliation Zip: 92503
Affiliation Phone: (951) 403-1868

HWTS:

Name: EXXONMOBIL OIL CORP
Address: 10290 MAGNOLIA AVE
Address 2: Not reported
City,State,Zip: RIVERSIDE, CA 925030000
EPA ID: CAL000055818
Inactive Date: 06/30/2003
Create Date: 07/01/1994
Last Act Date: 07/31/2008
Mailing Name: VEEDER-ROOT CMS
Mailing Address: 12265 W BAYAUD AVE STE 300
Mailing Address 2: Not reported
Mailing City,State,Zip: LAKEWOOD, CO 802280000
Owner Name: EXXONMOBIL OIL CORP
Owner Address: 3225 GALLOWS RD
Owner Address 2: Not reported
Owner City,State,Zip: FAIRFAX, VA 229370001
Contact Name: HAZARDOUS WASTE MGR
Contact Address: 12265 W BAYAUD AVE STE 300
Contact Address 2: Not reported
City,State,Zip: LAKEWOOD, CO 802280000

NAICS:

EPA ID: CAL000055818
Create Date: 2002-03-14 16:36:27
NAICS Code: 44719
NAICS Description: Other Gasoline Stations
Issued EPA ID Date: 1994-07-01 00:00:00
Inactive Date: 2003-06-30 00:00:00
Facility Name: EXXONMOBIL OIL CORP
Facility Address: 10290 MAGNOLIA AVE
Facility Address 2: Not reported
Facility City: RIVERSIDE
Facility County: 33
Facility State: CA
Facility Zip: 925030000

Map ID
 Direction
 Distance
 Elevation

MAP FINDINGS

Site

Database(s)

EDR ID Number
 EPA ID Number

N85
East
1/8-1/4
0.171 mi.
901 ft.
Site 4 of 6 in cluster N

LUST
S101589899
SWEEPS UST
N/A
CA FID UST
Cortese
HIST CORTESE

Relative:
Higher
Actual:
746 ft.

LUST REG 8:
 Name: MOBIL #18-H59
 Address: 10290 MAGNOLIA AVE
 City: RIVERSIDE
 Region: 8
 County: Riverside
 Regional Board: Santa Ana Region
 Facility Status: Case Closed
 Case Number: 083302778T
 Local Case Num: 941082
 Case Type: Aquifer affected
 Substance: Gasoline
 Qty Leaked: Not reported
 Abate Method: Excavate and Dispose - remove contaminated soil and dispose in approved site
 Cross Street: Not reported
 Enf Type: Not reported
 Funding: Not reported
 How Discovered: Tank Closure
 How Stopped: Not reported
 Leak Cause: Not reported
 Leak Source: UNK
 Global ID: T0606500447
 How Stopped Date: 12/8/1994
 Enter Date: 1/24/1996
 Date Confirmation of Leak Began: Not reported
 Date Preliminary Assessment Began: 4/20/1995
 Discover Date: 11/29/1994
 Enforcement Date: Not reported
 Close Date: 11/6/1998
 Date Prelim Assessment Workplan Submitted: Not reported
 Date Pollution Characterization Began: Not reported
 Date Remediation Plan Submitted: Not reported
 Date Remedial Action Underway: 12/9/1994
 Date Post Remedial Action Monitoring: 11/7/1995
 Enter Date: 1/24/1996
 GW Qualifies: Not reported
 Soil Qualifies: Not reported
 Operator: Not reported
 Facility Contact: Not reported
 Interim: Not reported
 Oversight Program: LUST
 Latitude: 33.9118195
 Longitude: -117.4609762
 MTBE Date: 9/30/1996
 Max MTBE GW: 5300
 MTBE Concentration: 1
 Max MTBE Soil: Not reported
 MTBE Fuel: 1
 MTBE Tested: MTBE Detected. Site tested for MTBE & MTBE detected
 MTBE Class: Not reported
 Staff: RS
 Staff Initials: UNK

Map ID
Direction
Distance
Elevation

MAP FINDINGS

Site

Database(s)

EDR ID Number
EPA ID Number

MOBIL #18-H59 (Continued)

S101589899

Lead Agency: Local Agency
Local Agency: 33000L
Hydr Basin #: UPPER SANTA ANA VALL
Beneficial: Not reported
Priority: Not reported
Cleanup Fund Id: Not reported
Work Suspended: Not reported
Summary: LOW CONCENTRATIONS OF BTEX IN GROUNDWATER SAMPLES COLLECTED FROM TWO WELLS.

SWEEPS UST:

Name: MOBIL #18-H59
Address: 10290 MAGNOLIA AVE
City: RIVERSIDE
Status: Active
Comp Number: 730
Number: 1
Board Of Equalization: Not reported
Referral Date: 11-17-92
Action Date: 11-17-92
Created Date: 08-27-91
Owner Tank Id: 1
SWRCB Tank Id: 33-000-000730-000001
Tank Status: A
Capacity: 10000
Active Date: 11-17-92
Tank Use: M.V. FUEL
STG: P
Content: REG UNLEADED
Number Of Tanks: 4

Name: MOBIL #18-H59
Address: 10290 MAGNOLIA AVE
City: RIVERSIDE
Status: Active
Comp Number: 730
Number: 1
Board Of Equalization: Not reported
Referral Date: 11-17-92
Action Date: 11-17-92
Created Date: 08-27-91
Owner Tank Id: 2
SWRCB Tank Id: 33-000-000730-000002
Tank Status: A
Capacity: 6000
Active Date: 11-17-92
Tank Use: M.V. FUEL
STG: P
Content: REG UNLEADED
Number Of Tanks: Not reported

Name: MOBIL #18-H59
Address: 10290 MAGNOLIA AVE
City: RIVERSIDE
Status: Active
Comp Number: 730
Number: 1
Board Of Equalization: Not reported

Map ID
Direction
Distance
Elevation

MAP FINDINGS

Site

Database(s)

EDR ID Number
EPA ID Number

MOBIL #18-H59 (Continued)

S101589899

Referral Date: 11-17-92
Action Date: 11-17-92
Created Date: 08-27-91
Owner Tank Id: 3
SWRCB Tank Id: 33-000-000730-000003
Tank Status: A
Capacity: 6000
Active Date: 11-17-92
Tank Use: M.V. FUEL
STG: P
Content: REG UNLEADED
Number Of Tanks: Not reported

Name: MOBIL #18-H59
Address: 10290 MAGNOLIA AVE
City: RIVERSIDE
Status: Active
Comp Number: 730
Number: 1
Board Of Equalization: Not reported
Referral Date: 11-17-92
Action Date: 11-17-92
Created Date: 08-27-91
Owner Tank Id: 4
SWRCB Tank Id: 33-000-000730-000004
Tank Status: A
Capacity: 280
Active Date: 11-17-92
Tank Use: OIL
STG: W
Content: WASTE OIL
Number Of Tanks: Not reported

CA FID UST:

Facility ID: 33000633
Regulated By: UTNKA
Regulated ID: Not reported
Cortese Code: Not reported
SIC Code: Not reported
Facility Phone: 7143511140
Mail To: Not reported
Mailing Address: 3225 GALLOWS RD
Mailing Address 2: Not reported
Mailing City,St,Zip: RIVERSIDE 92503
Contact: Not reported
Contact Phone: Not reported
DUNs Number: Not reported
NPDES Number: Not reported
EPA ID: Not reported
Comments: Not reported
Status: Active

CORTESE:

Name: MOBIL #18-H59
Address: 10290 MAGNOLIA AVE
City,State,Zip: RIVERSIDE, CA 92503

Map ID
 Direction
 Distance
 Elevation

MAP FINDINGS

Site

Database(s)

EDR ID Number
 EPA ID Number

MOBIL #18-H59 (Continued)

S101589899

Region: CORTESE
 Envirostor Id: Not reported
 Global ID: T0606500447
 Site/Facility Type: LUST CLEANUP SITE
 Cleanup Status: COMPLETED - CASE CLOSED
 Status Date: Not reported
 Site Code: Not reported
 Latitude: Not reported
 Longitude: Not reported
 Owner: Not reported
 Enf Type: Not reported
 Swat R: Not reported
 Flag: active
 Order No: Not reported
 Waste Discharge System No: Not reported
 Effective Date: Not reported
 Region 2: Not reported
 WID Id: Not reported
 Solid Waste Id No: Not reported
 Waste Management Uit Name: Not reported
 File Name: Active Open

HIST CORTESE:

edr_fname: MOBIL #18-H59
 edr_fadd1: 10290
 City,State,Zip: RIVERSIDE, CA 92503
 Region: CORTESE
 Facility County Code: 33
 Reg By: LTNKA
 Reg Id: 083302778T

N86
East
1/8-1/4
0.171 mi.
901 ft.

1781426 GARY W FLEMING
10290 MAGNOLIA AVE
RIVERSIDE, CA 92503
Site 5 of 6 in cluster N

LUST **U001576309**
HIST UST **N/A**
CERS

Relative:
Higher
Actual:
746 ft.

LUST:
 Name: MOBIL #18-H59
 Address: 10290 MAGNOLIA AVE
 City,State,Zip: RIVERSIDE, CA 92503
 Lead Agency: RIVERSIDE COUNTY LOP
 Case Type: LUST Cleanup Site
 Geo Track: http://geotracker.waterboards.ca.gov/profile_report.asp?global_id=T0606500447
 Global Id: T0606500447
 Latitude: 33.9117313565234
 Longitude: -117.460876958266
 Status: Completed - Case Closed
 Status Date: 11/06/1998
 Case Worker: SCB
 RB Case Number: 083302778T
 Local Agency: RIVERSIDE COUNTY LOP
 File Location: Local Agency Warehouse
 Local Case Number: 941082
 Potential Media Affect: Aquifer used for drinking water supply
 Potential Contaminants of Concern: Gasoline
 Site History: Not reported

Map ID
Direction
Distance
Elevation

MAP FINDINGS

Site

Database(s)

EDR ID Number
EPA ID Number

1781426 GARY W FLEMING (Continued)

U001576309

LUST:

Global Id: T0606500447
Contact Type: Regional Board Caseworker
Contact Name: ROSE SCOTT
Organization Name: SANTA ANA RWQCB (REGION 8)
Address: 3737 MAIN STREET, SUITE 500
City: RIVERSIDE
Email: rose.scott@waterboards.ca.gov
Phone Number: 9513206375

Global Id: T0606500447
Contact Type: Local Agency Caseworker
Contact Name: SHARON BOLTINGHOUSE
Organization Name: RIVERSIDE COUNTY LOP
Address: 3880 LEMON ST SUITE 200
City: RIVERSIDE
Email: sbolting@rivco.org
Phone Number: 9519558980

LUST:

Global Id: T0606500447
Action Type: ENFORCEMENT
Date: 01/07/2009
Action: File review - #RCDEH Upload Site File 5/29/2015

Global Id: T0606500447
Action Type: Other
Date: 11/29/1994
Action: Leak Discovery

Global Id: T0606500447
Action Type: Other
Date: 12/08/1994
Action: Leak Stopped

Global Id: T0606500447
Action Type: Other
Date: 12/14/1994
Action: Leak Reported

Global Id: T0606500447
Action Type: ENFORCEMENT
Date: 01/08/2009
Action: Closure/No Further Action Letter - #Site Closure

LUST:

Global Id: T0606500447
Status: Open - Case Begin Date
Status Date: 11/29/1994

Global Id: T0606500447
Status: Open - Remediation
Status Date: 12/09/1994

Global Id: T0606500447
Status: Open - Site Assessment

Map ID
Direction
Distance
Elevation

MAP FINDINGS

Site

Database(s)

EDR ID Number
EPA ID Number

1781426 GARY W FLEMING (Continued)

U001576309

Status Date: 04/20/1995

Global Id: T0606500447
Status: Open - Verification Monitoring
Status Date: 11/07/1995

Global Id: T0606500447
Status: Completed - Case Closed
Status Date: 11/06/1998

RIVERSIDE CO. LUST:

Name: MOBIL #59
Address: 10290 MAGNOLIA AVE
City,State,Zip: RIVERSIDE, CA
Region: RIVERSIDE
Facility ID: 941082
Employee: Boltinghous-LOP
Site Closed: Yes
Case Type: Drinking Water Aquifer affected
Facility Status: closed/action completed
Casetype Decode: An Aquifer used for Drinking Water supply has been contaminated.
Fstatus Decode: Closed/Action completed

HIST UST:

Name: 1781426 GARY W FLEMING
Address: 10290 MAGNOLIA AVE
City,State,Zip: RIVERSIDE, CA 92503
File Number: 0001F803
URL: <http://geotracker.waterboards.ca.gov/ustpdfs/pdf/0001F803.pdf>
Region: STATE
Facility ID: 00000039348
Facility Type: Gas Station
Other Type: Not reported
Contact Name: Not reported
Telephone: 7146880621
Owner Name: MOBIL OIL CORPORATION
Owner Address: 612 S. FLOWER STREET
Owner City,St,Zip: LOS ANGELES, CA 90017
Total Tanks: 0004

Tank Num: 001
Container Num: 1
Year Installed: Not reported
Tank Capacity: 00010000
Tank Used for: PRODUCT
Type of Fuel: UNLEADED
Container Construction Thickness: Not reported
Leak Detection: Stock Inventor

Tank Num: 002
Container Num: 2
Year Installed: Not reported
Tank Capacity: 00006000
Tank Used for: PRODUCT
Type of Fuel: REGULAR

Map ID
Direction
Distance
Elevation

MAP FINDINGS

Site

Database(s)

EDR ID Number
EPA ID Number

1781426 GARY W FLEMING (Continued)

U001576309

Container Construction Thickness: Not reported
Leak Detection: Stock Inventor

Tank Num: 003
Container Num: 3
Year Installed: Not reported
Tank Capacity: 00006000
Tank Used for: PRODUCT
Type of Fuel: PREMIUM
Container Construction Thickness: Not reported
Leak Detection: Stock Inventor

Tank Num: 004
Container Num: 4
Year Installed: Not reported
Tank Capacity: 00000280
Tank Used for: WASTE
Type of Fuel: WASTE OIL
Container Construction Thickness: Not reported
Leak Detection: Stock Inventor

[Click here for Geo Tracker PDF:](#)

CERS:

Name: MOBIL #18-H59
Address: 10290 MAGNOLIA AVE
City,State,Zip: RIVERSIDE, CA 92503
Site ID: 207655
CERS ID: T0606500447
CERS Description: Leaking Underground Storage Tank Cleanup Site

Affiliation:

Affiliation Type Desc: Local Agency Caseworker
Entity Name: SHARON BOLTINGHOUSE - RIVERSIDE COUNTY LOP
Entity Title: Not reported
Affiliation Address: 3880 LEMON ST SUITE 200
Affiliation City: RIVERSIDE
Affiliation State: CA
Affiliation Country: Not reported
Affiliation Zip: Not reported
Affiliation Phone: 9519558980

Affiliation Type Desc: Regional Board Caseworker
Entity Name: ROSE SCOTT - SANTA ANA RWQCB (REGION 8)
Entity Title: Not reported
Affiliation Address: 3737 MAIN STREET, SUITE 500
Affiliation City: RIVERSIDE
Affiliation State: CA
Affiliation Country: Not reported
Affiliation Zip: Not reported
Affiliation Phone: 9513206375

MAP FINDINGS

Map ID
Direction
Distance
Elevation

Site

Database(s)

EDR ID Number
EPA ID Number

N87
East
1/8-1/4
0.171 mi.
901 ft.

ADVANCE OIL INC.
10290 MAGNOLIA AVE
RIVERSIDE, CA 92503

UST **U003783445**
N/A

Site 6 of 6 in cluster N

Relative:
Higher

RIVERSIDE CO. UST:

Actual:
746 ft.

Name: ADVANCE OIL INC
Address: 10290 MAGNOLIA AVE
City,State,Zip: RIVERSIDE, CA 92503
Region: RIVERSIDE
Total Tanks: 3

UST:

Name: ADVANCE OIL INC.
Address: 10290 MAGNOLIA AVE
City,State,Zip: RIVERSIDE, CA 92503
Facility ID: FA0014438
Permitting Agency: Riverside County Department of Environmental Health
Latitude: 33.9118
Longitude: -117.4608

Name: MOBIL STATION (CHAU)
Address: 10290 MAGNOLIA AVE
City,State,Zip: RIVERSIDE, CA 92503
Facility ID: 526
Permitting Agency: RIVERSIDE COUNTY
Latitude: 33.913125
Longitude: -117.45948

L88
East
1/8-1/4
0.209 mi.
1103 ft.

ROSS DRESS FOR LESS #1374
10255 MAGNOLIA AVE
RIVERSIDE, CA 92503

CERS HAZ WASTE **S118937753**
HAZNET **N/A**
CERS
HWTS

Site 2 of 3 in cluster L

Relative:
Higher

CERS HAZ WASTE:

Actual:
748 ft.

Name: ROSS DRESS FOR LESS #1374
Address: 10255 MAGNOLIA AVE
City,State,Zip: RIVERSIDE, CA 92503
Site ID: 149131
CERS ID: 10521517
CERS Description: Hazardous Waste Generator

HAZNET:

Name: ROSS DRESS FOR LESS #1374
Address: 10255 MAGNOLIA AVE
Address 2: Not reported
City,State,Zip: RIVERSIDE, CA 77056
Contact: KATHY HATCH
Telephone: 9259654015
Mailing Name: Not reported
Mailing Address: 5151 SAN FELIPE ST STE 1000

Year: 2019
Gepaid: CAL000397622
TSD EPA ID: NVD980895338
CA Waste Code: 331 - Off-specification, aged or surplus organics
Disposal Method: H141 - Storage, Bulking, And/Or Transfer Off Site--No

Map ID
Direction
Distance
Elevation

MAP FINDINGS

Site

Database(s)

EDR ID Number
EPA ID Number

ROSS DRESS FOR LESS #1374 (Continued)

S118937753

Tons:	Treatment/Reovery (H010-H129) Or (H131-H135) 0.10650
Year:	2019
Gepaid:	CAL000397622
TSD EPA ID:	NVD980895338
CA Waste Code:	141 - Off-specification, aged or surplus inorganics
Disposal Method:	H070 -
Tons:	0.00200
Year:	2019
Gepaid:	CAL000397622
TSD EPA ID:	AZD081705402
CA Waste Code:	791 - Liquids with pH <= 2
Disposal Method:	H141 - Storage, Bulking, And/Or Transfer Off Site--No Treatment/Reovery (H010-H129) Or (H131-H135)
Tons:	0.00100
Year:	2019
Gepaid:	CAL000397622
TSD EPA ID:	AZD081705402
CA Waste Code:	331 - Off-specification, aged or surplus organics
Disposal Method:	H141 - Storage, Bulking, And/Or Transfer Off Site--No Treatment/Reovery (H010-H129) Or (H131-H135)
Tons:	0.00450
Year:	2019
Gepaid:	CAL000397622
TSD EPA ID:	AZR000515924
CA Waste Code:	331 - Off-specification, aged or surplus organics
Disposal Method:	H141 - Storage, Bulking, And/Or Transfer Off Site--No Treatment/Reovery (H010-H129) Or (H131-H135)
Tons:	0.71000
Year:	2019
Gepaid:	CAL000397622
TSD EPA ID:	CAD008364432
CA Waste Code:	122 - Alkaline solution without metals pH >= 12.5
Disposal Method:	H141 - Storage, Bulking, And/Or Transfer Off Site--No Treatment/Reovery (H010-H129) Or (H131-H135)
Tons:	0.00200
Year:	2019
Gepaid:	CAL000397622
TSD EPA ID:	AZD081705402
CA Waste Code:	181 - Other inorganic solid waste
Disposal Method:	H141 - Storage, Bulking, And/Or Transfer Off Site--No Treatment/Reovery (H010-H129) Or (H131-H135)
Tons:	0.00150
Year:	2019
Gepaid:	CAL000397622
TSD EPA ID:	CAD008364432
CA Waste Code:	331 - Off-specification, aged or surplus organics
Disposal Method:	H141 - Storage, Bulking, And/Or Transfer Off Site--No Treatment/Reovery (H010-H129) Or (H131-H135)
Tons:	0.56760

Map ID
Direction
Distance
Elevation

MAP FINDINGS

Site

Database(s)

EDR ID Number
EPA ID Number

ROSS DRESS FOR LESS #1374 (Continued)

S118937753

Year: 2019
Gepaid: CAL000397622
TSD EPA ID: AZD081705402
CA Waste Code: 141 - Off-specification, aged or surplus inorganics
Disposal Method: H141 - Storage, Bulking, And/Or Transfer Off Site--No Treatment/Reovery (H010-H129) Or (H131-H135)
Tons: 0.02950

Year: 2019
Gepaid: CAL000397622
TSD EPA ID: AZD081705402
CA Waste Code: 123 - Unspecified alkaline solution
Disposal Method: H141 - Storage, Bulking, And/Or Transfer Off Site--No Treatment/Reovery (H010-H129) Or (H131-H135)
Tons: 0.00350

[Click this hyperlink](#) while viewing on your computer to access 8 additional CA HAZNET: record(s) in the EDR Site Report.

Additional Info:

Year: 2016
Gen EPA ID: CAL000397622

Shipment Date: 20151223
Creation Date: 2/11/2016 22:15:11
Receipt Date: 20151231
Manifest ID: 001160593PSC
Trans EPA ID: CAD008364432
Trans Name: RHO CHEM LLC
Trans 2 EPA ID: CAD983649880
Trans 2 Name: PSC ENVIRONMENTAL SERVICES OF POMONA LP
TSD EPA ID: CAD008364432
Trans Name: RHO CHEM LLC
TSD Alt EPA ID: Not reported
TSD Alt Name: Not reported
CA Waste Code: 331 - Off-specification, aged, or surplus organics
RCRA Code: D001
Disposal Method: H141 - Storage, Bulking, And/Or Transfer Off Site--No Treatment/Reovery (H010-H129) Or (H131-H135)

Quantity Tons: 0.0015
Waste Quantity: 3
Quantity Unit: P
Additional Code 1: Not reported
Additional Code 2: Not reported
Additional Code 3: Not reported
Additional Code 4: Not reported
Additional Code 5: Not reported

Shipment Date: 20151223
Creation Date: 2/11/2016 22:15:11
Receipt Date: 20151231
Manifest ID: 001160593PSC
Trans EPA ID: CAD008364432
Trans Name: RHO CHEM LLC
Trans 2 EPA ID: CAD983649880
Trans 2 Name: PSC ENVIRONMENTAL SERVICES OF POMONA LP

Map ID
Direction
Distance
Elevation

MAP FINDINGS

Site

Database(s)

EDR ID Number
EPA ID Number

ROSS DRESS FOR LESS #1374 (Continued)

S118937753

TSDF EPA ID: CAD008364432
Trans Name: RHO CHEM LLC
TSDF Alt EPA ID: Not reported
TSDF Alt Name: Not reported
CA Waste Code: 331 - Off-specification, aged, or surplus organics
RCRA Code: Not reported
Disposal Method: H141 - Storage, Bulking, And/Or Transfer Off Site--No Treatment/Reovery (H010-H129) Or (H131-H135)

Quantity Tons: 0.019
Waste Quantity: 38
Quantity Unit: P
Additional Code 1: Not reported
Additional Code 2: Not reported
Additional Code 3: Not reported
Additional Code 4: Not reported
Additional Code 5: Not reported

Shipment Date: 20151223
Creation Date: 2/11/2016 22:15:11
Receipt Date: 20151231
Manifest ID: 001160593PSC
Trans EPA ID: CAD008364432
Trans Name: RHO CHEM LLC
Trans 2 EPA ID: CAD983649880
Trans 2 Name: PSC ENVIRONMENTAL SERVICES OF POMONA LP
TSDF EPA ID: CAD008364432
Trans Name: RHO CHEM LLC
TSDF Alt EPA ID: Not reported
TSDF Alt Name: Not reported
CA Waste Code: 331 - Off-specification, aged, or surplus organics
RCRA Code: D001
Disposal Method: H061 - Fuel Blending Prior To Energy Recovery At Another Site
Quantity Tons: 0.0035
Waste Quantity: 7
Quantity Unit: P
Additional Code 1: Not reported
Additional Code 2: Not reported
Additional Code 3: Not reported
Additional Code 4: Not reported
Additional Code 5: Not reported

Shipment Date: 20150710
Creation Date: 9/4/2015 22:15:45
Receipt Date: 20150715
Manifest ID: 001059984PSC
Trans EPA ID: CAD008364432
Trans Name: RHO CHEM LLC
Trans 2 EPA ID: CAD983649880
Trans 2 Name: PSC ENVIRONMENTAL SERVICES OF POMONA LP
TSDF EPA ID: CAD008364432
Trans Name: RHO CHEM LLC
TSDF Alt EPA ID: Not reported
TSDF Alt Name: Not reported
CA Waste Code: 331 - Off-specification, aged, or surplus organics
RCRA Code: Not reported
Disposal Method: H141 - Storage, Bulking, And/Or Transfer Off Site--No Treatment/Reovery (H010-H129) Or (H131-H135)

Map ID
Direction
Distance
Elevation

MAP FINDINGS

Site

Database(s)

EDR ID Number
EPA ID Number

ROSS DRESS FOR LESS #1374 (Continued)

S118937753

Quantity Tons:	0.027
Waste Quantity:	54
Quantity Unit:	P
Additional Code 1:	Not reported
Additional Code 2:	Not reported
Additional Code 3:	Not reported
Additional Code 4:	Not reported
Additional Code 5:	Not reported
Shipment Date:	20150120
Creation Date:	3/23/2015 22:15:13
Receipt Date:	20150123
Manifest ID:	000931673PSC
Trans EPA ID:	CAD008364432
Trans Name:	RHO CHEM LLC
Trans 2 EPA ID:	CAD983649880
Trans 2 Name:	PSC ENVIRONMENTAL SERVICES OF POMONA LP
TSDF EPA ID:	CAD008364432
Trans Name:	RHO CHEM LLC
TSDF Alt EPA ID:	Not reported
TSDF Alt Name:	Not reported
CA Waste Code:	331 - Off-specification, aged, or surplus organics
RCRA Code:	Not reported
Disposal Method:	H141 - Storage, Bulking, And/Or Transfer Off Site--No Treatment/Reovery (H010-H129) Or (H131-H135)
Quantity Tons:	0.038
Waste Quantity:	76
Quantity Unit:	P
Additional Code 1:	Not reported
Additional Code 2:	Not reported
Additional Code 3:	Not reported
Additional Code 4:	Not reported
Additional Code 5:	Not reported
Shipment Date:	20150120
Creation Date:	3/23/2015 22:15:13
Receipt Date:	20150123
Manifest ID:	000931673PSC
Trans EPA ID:	CAD008364432
Trans Name:	RHO CHEM LLC
Trans 2 EPA ID:	CAD983649880
Trans 2 Name:	PSC ENVIRONMENTAL SERVICES OF POMONA LP
TSDF EPA ID:	CAD008364432
Trans Name:	RHO CHEM LLC
TSDF Alt EPA ID:	Not reported
TSDF Alt Name:	Not reported
CA Waste Code:	- Not reported
RCRA Code:	Not reported
Disposal Method:	H141 - Storage, Bulking, And/Or Transfer Off Site--No Treatment/Reovery (H010-H129) Or (H131-H135)
Quantity Tons:	0.0085
Waste Quantity:	17
Quantity Unit:	P
Additional Code 1:	Not reported
Additional Code 2:	Not reported
Additional Code 3:	Not reported
Additional Code 4:	Not reported

Map ID
Direction
Distance
Elevation

MAP FINDINGS

Site

Database(s)

EDR ID Number
EPA ID Number

ROSS DRESS FOR LESS #1374 (Continued)

S118937753

Additional Code 5: Not reported

Additional Info:

Year: 2015
Gen EPA ID: CAL000397622

Shipment Date: 20151223
Creation Date: 2/11/2016 22:15:11
Receipt Date: 20151231
Manifest ID: 001160593PSC
Trans EPA ID: CAD008364432
Trans Name: RHO CHEM LLC
Trans 2 EPA ID: CAD983649880
Trans 2 Name: PSC ENVIRONMENTAL SERVICES OF POMONA LP
TSDf EPA ID: CAD008364432
Trans Name: RHO CHEM LLC
TSDf Alt EPA ID: Not reported
TSDf Alt Name: Not reported
CA Waste Code: 331 - Off-specification, aged, or surplus organics
RCRA Code: D001
Disposal Method: H141 - Storage, Bulking, And/Or Transfer Off Site--No Treatment/Reovery (H010-H129) Or (H131-H135)

Quantity Tons: 0.0015
Waste Quantity: 3
Quantity Unit: P
Additional Code 1: Not reported
Additional Code 2: Not reported
Additional Code 3: Not reported
Additional Code 4: Not reported
Additional Code 5: Not reported

Shipment Date: 20151223
Creation Date: 2/11/2016 22:15:11
Receipt Date: 20151231
Manifest ID: 001160593PSC
Trans EPA ID: CAD008364432
Trans Name: RHO CHEM LLC
Trans 2 EPA ID: CAD983649880
Trans 2 Name: PSC ENVIRONMENTAL SERVICES OF POMONA LP
TSDf EPA ID: CAD008364432
Trans Name: RHO CHEM LLC
TSDf Alt EPA ID: Not reported
TSDf Alt Name: Not reported
CA Waste Code: 331 - Off-specification, aged, or surplus organics
RCRA Code: D001
Disposal Method: H061 - Fuel Blending Prior To Energy Recovery At Another Site

Quantity Tons: 0.0035
Waste Quantity: 7
Quantity Unit: P
Additional Code 1: Not reported
Additional Code 2: Not reported
Additional Code 3: Not reported
Additional Code 4: Not reported
Additional Code 5: Not reported

Shipment Date: 20151223
Creation Date: 2/11/2016 22:15:11

Map ID
Direction
Distance
Elevation

MAP FINDINGS

Site

Database(s)

EDR ID Number
EPA ID Number

ROSS DRESS FOR LESS #1374 (Continued)

S118937753

Receipt Date: 20151231
Manifest ID: 001160593PSC
Trans EPA ID: CAD008364432
Trans Name: RHO CHEM LLC
Trans 2 EPA ID: CAD983649880
Trans 2 Name: PSC ENVIRONMENTAL SERVICES OF POMONA LP
TSDf EPA ID: CAD008364432
Trans Name: RHO CHEM LLC
TSDf Alt EPA ID: Not reported
TSDf Alt Name: Not reported
CA Waste Code: 331 - Off-specification, aged, or surplus organics
RCRA Code: Not reported
Disposal Method: H141 - Storage, Bulking, And/Or Transfer Off Site--No Treatment/Reovery (H010-H129) Or (H131-H135)

Quantity Tons: 0.019
Waste Quantity: 38
Quantity Unit: P
Additional Code 1: Not reported
Additional Code 2: Not reported
Additional Code 3: Not reported
Additional Code 4: Not reported
Additional Code 5: Not reported

Shipment Date: 20150710
Creation Date: 9/4/2015 22:15:45
Receipt Date: 20150715
Manifest ID: 001059984PSC
Trans EPA ID: CAD008364432
Trans Name: RHO CHEM LLC
Trans 2 EPA ID: CAD983649880
Trans 2 Name: PSC ENVIRONMENTAL SERVICES OF POMONA LP
TSDf EPA ID: CAD008364432
Trans Name: RHO CHEM LLC
TSDf Alt EPA ID: Not reported
TSDf Alt Name: Not reported
CA Waste Code: 331 - Off-specification, aged, or surplus organics
RCRA Code: Not reported
Disposal Method: H141 - Storage, Bulking, And/Or Transfer Off Site--No Treatment/Reovery (H010-H129) Or (H131-H135)

Quantity Tons: 0.027
Waste Quantity: 54
Quantity Unit: P
Additional Code 1: Not reported
Additional Code 2: Not reported
Additional Code 3: Not reported
Additional Code 4: Not reported
Additional Code 5: Not reported

Shipment Date: 20150120
Creation Date: 3/23/2015 22:15:13
Receipt Date: 20150123
Manifest ID: 000931673PSC
Trans EPA ID: CAD008364432
Trans Name: RHO CHEM LLC
Trans 2 EPA ID: CAD983649880
Trans 2 Name: PSC ENVIRONMENTAL SERVICES OF POMONA LP
TSDf EPA ID: CAD008364432

Map ID
Direction
Distance
Elevation

MAP FINDINGS

Site

Database(s)

EDR ID Number
EPA ID Number

ROSS DRESS FOR LESS #1374 (Continued)

S118937753

Trans Name: RHO CHEM LLC
TSDF Alt EPA ID: Not reported
TSDF Alt Name: Not reported
CA Waste Code: - Not reported
RCRA Code: Not reported
Disposal Method: H141 - Storage, Bulking, And/Or Transfer Off Site--No Treatment/Reovery (H010-H129) Or (H131-H135)
Quantity Tons: 0.0085
Waste Quantity: 17
Quantity Unit: P
Additional Code 1: Not reported
Additional Code 2: Not reported
Additional Code 3: Not reported
Additional Code 4: Not reported
Additional Code 5: Not reported

Shipment Date: 20150120
Creation Date: 3/23/2015 22:15:13
Receipt Date: 20150123
Manifest ID: 000931673PSC
Trans EPA ID: CAD008364432
Trans Name: RHO CHEM LLC
Trans 2 EPA ID: CAD983649880
Trans 2 Name: PSC ENVIRONMENTAL SERVICES OF POMONA LP
TSDF EPA ID: CAD008364432
Trans Name: RHO CHEM LLC
TSDF Alt EPA ID: Not reported
TSDF Alt Name: Not reported
CA Waste Code: 331 - Off-specification, aged, or surplus organics
RCRA Code: Not reported
Disposal Method: H141 - Storage, Bulking, And/Or Transfer Off Site--No Treatment/Reovery (H010-H129) Or (H131-H135)
Quantity Tons: 0.038
Waste Quantity: 76
Quantity Unit: P
Additional Code 1: Not reported
Additional Code 2: Not reported
Additional Code 3: Not reported
Additional Code 4: Not reported
Additional Code 5: Not reported

Additional Info:
Year: 2017
Gen EPA ID: CAL000397622

Shipment Date: 20171113
Creation Date: 6/20/2018 18:31:46
Receipt Date: 20171120
Manifest ID: 001701543PSC
Trans EPA ID: MNS000110924
Trans Name: STERICYCLE SPECIALTY WASTE SOLUTIONS INC
Trans 2 EPA ID: CAR000217000
Trans 2 Name: LA CHIQUITA TRUCKING
TSDF EPA ID: CAD008364432
Trans Name: RHO CHEM LLC
TSDF Alt EPA ID: Not reported
TSDF Alt Name: Not reported

Map ID
Direction
Distance
Elevation

MAP FINDINGS

Site

Database(s)

EDR ID Number
EPA ID Number

ROSS DRESS FOR LESS #1374 (Continued)

S118937753

CA Waste Code: 331 - Off-specification, aged, or surplus organics
RCRA Code: D001
Disposal Method: H141 - Storage, Bulking, And/Or Transfer Off Site--No Treatment/Reovery (H010-H129) Or (H131-H135)
Quantity Tons: 0.0025
Waste Quantity: 5
Quantity Unit: P
Additional Code 1: Not reported
Additional Code 2: Not reported
Additional Code 3: Not reported
Additional Code 4: Not reported
Additional Code 5: Not reported

Shipment Date: 20171113
Creation Date: 6/20/2018 18:31:46
Receipt Date: 20171120
Manifest ID: 001701543PSC
Trans EPA ID: MNS000110924
Trans Name: STERICYCLE SPECIALTY WASTE SOLUTIONS INC
Trans 2 EPA ID: CAR000217000
Trans 2 Name: LA CHIQUITA TRUCKING
TSDf EPA ID: CAD008364432
Trans Name: RHO CHEM LLC
TSDf Alt EPA ID: Not reported
TSDf Alt Name: Not reported
CA Waste Code: 331 - Off-specification, aged, or surplus organics
RCRA Code: Not reported
Disposal Method: H141 - Storage, Bulking, And/Or Transfer Off Site--No Treatment/Reovery (H010-H129) Or (H131-H135)

Quantity Tons: 0.032
Waste Quantity: 64
Quantity Unit: P
Additional Code 1: Not reported
Additional Code 2: Not reported
Additional Code 3: Not reported
Additional Code 4: Not reported
Additional Code 5: Not reported

Shipment Date: 20170524
Creation Date: 5/30/2018 18:32:32
Receipt Date: 20170526
Manifest ID: 001564227PSC
Trans EPA ID: CAD008364432
Trans Name: RHO CHEM LLC
Trans 2 EPA ID: CAR000217000
Trans 2 Name: LA CHIQUITA TRUCKING
TSDf EPA ID: CAD008364432
Trans Name: RHO CHEM LLC
TSDf Alt EPA ID: Not reported
TSDf Alt Name: Not reported
CA Waste Code: 331 - Off-specification, aged, or surplus organics
RCRA Code: Not reported
Disposal Method: H141 - Storage, Bulking, And/Or Transfer Off Site--No Treatment/Reovery (H010-H129) Or (H131-H135)

Quantity Tons: 0.009
Waste Quantity: 18
Quantity Unit: P

Map ID
Direction
Distance
Elevation

MAP FINDINGS

Site

Database(s)

EDR ID Number
EPA ID Number

ROSS DRESS FOR LESS #1374 (Continued)

S118937753

Additional Code 1: Not reported
Additional Code 2: Not reported
Additional Code 3: Not reported
Additional Code 4: Not reported
Additional Code 5: Not reported

CERS:

Name: ROSS DRESS FOR LESS #1374
Address: 10255 MAGNOLIA AVE
City,State,Zip: RIVERSIDE, CA 92503
Site ID: 149131
CERS ID: 10521517
CERS Description: Chemical Storage Facilities

Violations:

Site ID: 149131
Site Name: Ross Dress For Less #1374
Violation Date: 09-14-2016
Citation: HSC 6.95 Multiple - California Health and Safety Code, Chapter 6.95, Section(s) Multiple
Violation Description: Business Plan Program - Operations/Maintenance - General
Violation Notes: Returned to compliance on 10/20/2016. Update secondary contact information. John Peyton is no longer a contact for this store.
Violation Division: Riverside City Fire Department
Violation Program: HMRRP
Violation Source: CERS

Site ID: 149131
Site Name: Ross Dress For Less #1374
Violation Date: 08-11-2016
Citation: Un-Specified
Violation Description: Business Plan Program - Release/Leaks/Spills - General Local Ordinance
Violation Notes: Returned to compliance on 10/20/2016. Obtain spill kit.
Violation Division: Riverside City Fire Department
Violation Program: HMRRP
Violation Source: CERS

Site ID: 149131
Site Name: Ross Dress For Less #1374
Violation Date: 09-14-2016
Citation: HSC 6.95 Multiple - California Health and Safety Code, Chapter 6.95, Section(s) Multiple
Violation Description: Business Plan Program - Release/Leaks/Spills - General
Violation Notes: Returned to compliance on 10/20/2016. Obtain spill kit.
Violation Division: Riverside City Fire Department
Violation Program: HMRRP
Violation Source: CERS

Site ID: 149131
Site Name: Ross Dress For Less #1374
Violation Date: 11-13-2014
Citation: 22 CCR 12 66262.40(c) - California Code of Regulations, Title 22, Chapter 12, Section(s) 66262.40(c)
Violation Description: Failure to determine if the waste generated is a hazardous waste and to maintain analysis results for three years.
Violation Notes: Returned to compliance on 06/20/2016.
Violation Division: Riverside County Department of Env Health

Map ID
Direction
Distance
Elevation

MAP FINDINGS

Site

Database(s)

EDR ID Number
EPA ID Number

ROSS DRESS FOR LESS #1374 (Continued)

S118937753

Violation Program: HW
Violation Source: CERS

Site ID: 149131
Site Name: Ross Dress For Less #1374
Violation Date: 11-13-2014
Citation: HSC 6.5 25186.2 - California Health and Safety Code, Chapter 6.5, Section(s) 25186.2
Violation Description: Failure to properly handle, store, or treat hazardous waste or provided false information submitted on the permit application and other documents.
Violation Notes: Returned to compliance on 06/20/2016.
Violation Division: Riverside County Department of Env Health
Violation Program: HW
Violation Source: CERS

Site ID: 149131
Site Name: Ross Dress For Less #1374
Violation Date: 02-26-2019
Citation: Un-Specified
Violation Description: Business Plan Program - Operations/Maintenance - General Local Ordinance
Violation Notes: Returned to compliance on 03/26/2019. NFPA 704 sign(s) properly posted. [RMC 16.32.020; CFC, Section 5003.5] No NFPA 704 is posted. Utilize MSDS/SDS for correct numbering place NFPA 704 on rear door near Hazmat Inventory.
Violation Division: Riverside City Fire Department
Violation Program: HMRRP
Violation Source: CERS

Site ID: 149131
Site Name: Ross Dress For Less #1374
Violation Date: 03-24-2016
Citation: HSC 6.95 25508.2 - California Health and Safety Code, Chapter 6.95, Section(s) 25508.2
Violation Description: Failure to annually review and electronically certify that the business plan is complete, accurate, and up-to-date.
Violation Notes: Returned to compliance on 04/11/2016.
Violation Division: Riverside City Fire Department
Violation Program: HMRRP
Violation Source: CERS

Site ID: 149131
Site Name: Ross Dress For Less #1374
Violation Date: 08-11-2016
Citation: HSC 6.95 Multiple - California Health and Safety Code, Chapter 6.95, Section(s) Multiple
Violation Description: Business Plan Program - Operations/Maintenance - General
Violation Notes: Returned to compliance on 10/20/2016. Update secondary contact information. John Peyton is no longer a contact for this store.
Violation Division: Riverside City Fire Department
Violation Program: HMRRP
Violation Source: CERS

Site ID: 149131
Site Name: Ross Dress For Less #1374
Violation Date: 09-14-2016

Map ID
Direction
Distance
Elevation

MAP FINDINGS

Site

Database(s)

EDR ID Number
EPA ID Number

ROSS DRESS FOR LESS #1374 (Continued)

S118937753

Citation: HSC 6.95 25505(a)(4) - California Health and Safety Code, Chapter 6.95, Section(s) 25505(a)(4)

Violation Description: Failure to provide initial and annual training to all employees in safety procedures in the event of a release or threatened release of a hazardous material or failure to document and maintain training records for a minimum of three years.

Violation Notes: Returned to compliance on 10/20/2016.

Violation Division: Riverside City Fire Department

Violation Program: HMRRP

Violation Source: CERS

Site ID: 149131

Site Name: Ross Dress For Less #1374

Violation Date: 10-25-2019

Citation: 22 CCR 12 66262.23(a) - California Code of Regulations, Title 22, Chapter 12, Section(s) 66262.23(a)

Violation Description: Failure to properly complete the Uniform Hazardous Waste Manifest.

Violation Notes: OBSERVATION: Observed manifest(s) for the past three years (2017, 2018 and 2019) with missing information. Specifically, missing the name/ signature or date of the designated facility. CORRECTIVE ACTION: Owner/Operator shall properly prepare manifests for any transport of a hazardous waste for off-site transfer, treatment, storage or disposal. Contact the Department upon receiving all complete manifests for re-inspection.

Violation Division: Riverside County Department of Env Health

Violation Program: HW

Violation Source: CERS

Site ID: 149131

Site Name: Ross Dress For Less #1374

Violation Date: 11-13-2014

Citation: HSC 6.5 25189.5(a) - California Health and Safety Code, Chapter 6.5, Section(s) 25189.5(a)

Violation Description: Failure to properly dispose of hazardous waste at an authorized location.

Violation Notes: Returned to compliance on 06/20/2016.

Violation Division: Riverside County Department of Env Health

Violation Program: HW

Violation Source: CERS

Site ID: 149131

Site Name: Ross Dress For Less #1374

Violation Date: 11-13-2014

Citation: 40 CFR 1 262.34(d)(5)(iii) - U.S. Code of Federal Regulations, Title 40, Chapter 1, Section(s) 262.34(d)(5)(iii)

Violation Description: Failure to ensure employees are familiar with the handling and compliance of hazardous waste regulations and emergency response.

Violation Notes: Returned to compliance on 06/20/2016.

Violation Division: Riverside County Department of Env Health

Violation Program: HW

Violation Source: CERS

Site ID: 149131

Site Name: Ross Dress For Less #1374

Violation Date: 08-11-2016

Citation: HSC 6.95 25505(a)(4) - California Health and Safety Code, Chapter 6.95, Section(s) 25505(a)(4)

Map ID
Direction
Distance
Elevation

MAP FINDINGS

Site

Database(s)

EDR ID Number
EPA ID Number

ROSS DRESS FOR LESS #1374 (Continued)

S118937753

Violation Description: Failure to provide initial and annual training to all employees in safety procedures in the event of a release or threatened release of a hazardous material or failure to document and maintain training records for a minimum of three years.

Violation Notes: Returned to compliance on 10/20/2016.

Violation Division: Riverside City Fire Department

Violation Program: HMRRP

Violation Source: CERS

Site ID: 149131

Site Name: Ross Dress For Less #1374

Violation Date: 11-13-2014

Citation: HSC 6.11 25404.1 - California Health and Safety Code, Chapter 6.11, Section(s) 25404.1

Violation Description: Failure to obtain and/or maintain an active hazardous waste generator permit.

Violation Notes: Returned to compliance on 06/20/2016.

Violation Division: Riverside County Department of Env Health

Violation Program: HW

Violation Source: CERS

Evaluation:

Eval General Type: Compliance Evaluation Inspection

Eval Date: 06-20-2016

Violations Found: No

Eval Type: Routine done by local agency

Eval Notes: Not reported

Eval Division: Riverside County Department of Env Health

Eval Program: HW

Eval Source: CERS

Eval General Type: Other/Unknown

Eval Date: 10-20-2016

Violations Found: No

Eval Type: Other, not routine, done by local agency

Eval Notes: Not reported

Eval Division: Riverside City Fire Department

Eval Program: HMRRP

Eval Source: CERS

Eval General Type: Compliance Evaluation Inspection

Eval Date: 11-13-2014

Violations Found: Yes

Eval Type: Routine done by local agency

Eval Notes: Not reported

Eval Division: Riverside County Department of Env Health

Eval Program: HW

Eval Source: CERS

Eval General Type: Compliance Evaluation Inspection

Eval Date: 02-26-2019

Violations Found: Yes

Eval Type: Routine done by local agency

Eval Notes: Not reported

Eval Division: Riverside City Fire Department

Eval Program: HMRRP

Eval Source: CERS

Map ID
Direction
Distance
Elevation

MAP FINDINGS

Site

Database(s)

EDR ID Number
EPA ID Number

ROSS DRESS FOR LESS #1374 (Continued)

S118937753

Eval General Type: Compliance Evaluation Inspection
Eval Date: 08-11-2016
Violations Found: Yes
Eval Type: Routine done by local agency
Eval Notes: Not reported
Eval Division: Riverside City Fire Department
Eval Program: HMRRP
Eval Source: CERS

Eval General Type: Other/Unknown
Eval Date: 03-24-2016
Violations Found: Yes
Eval Type: Other, not routine, done by local agency
Eval Notes: Not reported
Eval Division: Riverside City Fire Department
Eval Program: HMRRP
Eval Source: CERS

Eval General Type: Compliance Evaluation Inspection
Eval Date: 10-25-2019
Violations Found: Yes
Eval Type: Routine done by local agency
Eval Notes: Facility's waste streams consist of retail waste products and universal waste.
Eval Division: Riverside County Department of Env Health
Eval Program: HW
Eval Source: CERS

Eval General Type: Other/Unknown
Eval Date: 09-14-2016
Violations Found: Yes
Eval Type: Other, not routine, done by local agency
Eval Notes: Not reported
Eval Division: Riverside City Fire Department
Eval Program: HMRRP
Eval Source: CERS

Enforcement Action:
Site ID: 149131
Site Name: Ross Dress For Less #1374
Site Address: 10255 MAGNOLIA AVE
Site City: RIVERSIDE
Site Zip: 92503
Enf Action Date: 03-25-2016
Enf Action Type: Notice of Violation (Unified Program)
Enf Action Description: Notice of Violation Issued by the Inspector at the Time of Inspection
Enf Action Notes: Fines/Penalties Assessed: \$100.00. Administrative citation.
Enf Action Division: Riverside City Fire Department
Enf Action Program: HMRRP
Enf Action Source: CERS

Site ID: 149131
Site Name: Ross Dress For Less #1374
Site Address: 10255 MAGNOLIA AVE
Site City: RIVERSIDE
Site Zip: 92503
Enf Action Date: 08-11-2016

Map ID
Direction
Distance
Elevation

MAP FINDINGS

Site

Database(s)

EDR ID Number
EPA ID Number

ROSS DRESS FOR LESS #1374 (Continued)

S118937753

Enf Action Type: Notice of Violation (Unified Program)
Enf Action Description: Notice of Violation Issued by the Inspector at the Time of Inspection
Enf Action Notes: Not reported
Enf Action Division: Riverside City Fire Department
Enf Action Program: HMRRP
Enf Action Source: CERS

Site ID: 149131
Site Name: Ross Dress For Less #1374
Site Address: 10255 MAGNOLIA AVE
Site City: RIVERSIDE
Site Zip: 92503
Enf Action Date: 08-11-2016
Enf Action Type: Notice of Violation (Unified Program)
Enf Action Description: Notice of Violation Issued by the Inspector at the Time of Inspection
Enf Action Notes: Not reported
Enf Action Division: Riverside City Fire Department
Enf Action Program: UNSPEC
Enf Action Source: CERS

Site ID: 149131
Site Name: Ross Dress For Less #1374
Site Address: 10255 MAGNOLIA AVE
Site City: RIVERSIDE
Site Zip: 92503
Enf Action Date: 09-14-2016
Enf Action Type: Notice of Violation (Unified Program)
Enf Action Description: Notice of Violation Issued by the Inspector at the Time of Inspection
Enf Action Notes: Fines/Penalties Assessed: \$100.00.
Enf Action Division: Riverside City Fire Department
Enf Action Program: HMRRP
Enf Action Source: CERS

Site ID: 149131
Site Name: Ross Dress For Less #1374
Site Address: 10255 MAGNOLIA AVE
Site City: RIVERSIDE
Site Zip: 92503
Enf Action Date: 11-13-2014
Enf Action Type: Notice of Violation (Unified Program)
Enf Action Description: Notice of Violation Issued by the Inspector at the Time of Inspection
Enf Action Notes: Not reported
Enf Action Division: Riverside County Department of Env Health
Enf Action Program: HW
Enf Action Source: CERS

Coordinates:

Site ID: 149131
Facility Name: Ross Dress For Less #1374
Env Int Type Code: HWG
Program ID: 10521517
Coord Name: Not reported
Ref Point Type Desc: Center of a facility or station.
Latitude: 33.913250
Longitude: -117.460620

Map ID
Direction
Distance
Elevation

MAP FINDINGS

Site

Database(s)

EDR ID Number
EPA ID Number

ROSS DRESS FOR LESS #1374 (Continued)

S118937753

Affiliation:

Affiliation Type Desc: Document Preparer
Entity Name: ASHLEY CAMPBELL
Entity Title: Not reported
Affiliation Address: Not reported
Affiliation City: Not reported
Affiliation State: Not reported
Affiliation Country: Not reported
Affiliation Zip: Not reported
Affiliation Phone: Not reported

Affiliation Type Desc: Environmental Contact
Entity Name: ASHLEY CAMPBELL
Entity Title: Not reported
Affiliation Address: 5151 San Felipe, Suite 1000
Affiliation City: HOUSTON
Affiliation State: TX
Affiliation Country: Not reported
Affiliation Zip: 77056
Affiliation Phone: Not reported

Affiliation Type Desc: Legal Owner
Entity Name: Ross Dress For Less Inc.
Entity Title: Not reported
Affiliation Address: 5130 Hacienda Dr
Affiliation City: Dublin
Affiliation State: CA
Affiliation Country: United States
Affiliation Zip: 94568-7579
Affiliation Phone: (925) 965-4831

Affiliation Type Desc: Parent Corporation
Entity Name: Ross Stores, Inc.
Entity Title: Not reported
Affiliation Address: Not reported
Affiliation City: Not reported
Affiliation State: Not reported
Affiliation Country: Not reported
Affiliation Zip: Not reported
Affiliation Phone: Not reported

Affiliation Type Desc: CUPA District
Entity Name: Riverside Cnty Env Health
Entity Title: Not reported
Affiliation Address: 4065 County Circle Drive, Room 104
Affiliation City: Riverside
Affiliation State: CA
Affiliation Country: Not reported
Affiliation Zip: 92503
Affiliation Phone: (951) 358-5055

Affiliation Type Desc: Facility Mailing Address
Entity Name: Mailing Address
Entity Title: Not reported
Affiliation Address: 5130 Hacienda Dr
Affiliation City: Dublin
Affiliation State: CA

Map ID
Direction
Distance
Elevation

MAP FINDINGS

Site

Database(s)

EDR ID Number
EPA ID Number

ROSS DRESS FOR LESS #1374 (Continued)

S118937753

Affiliation Country: Not reported
Affiliation Zip: 94568-7579
Affiliation Phone: Not reported

Affiliation Type Desc: Identification Signer
Entity Name: Ashley Campbell
Entity Title: ENVIRONMENTAL COMPLIANCE SPECIALIST
Affiliation Address: Not reported
Affiliation City: Not reported
Affiliation State: Not reported
Affiliation Country: Not reported
Affiliation Zip: Not reported
Affiliation Phone: Not reported

Affiliation Type Desc: Operator
Entity Name: Ross Dress For Less Inc.
Entity Title: Not reported
Affiliation Address: Not reported
Affiliation City: Not reported
Affiliation State: Not reported
Affiliation Country: Not reported
Affiliation Zip: Not reported
Affiliation Phone: (925) 965-4831

HWTS:

Name: ROSS DRESS FOR LESS #1374
Address: 10255 MAGNOLIA AVE
Address 2: Not reported
City,State,Zip: RIVERSIDE, CA 925033440
EPA ID: CAL000397622
Inactive Date: Not reported
Create Date: 06/09/2014
Last Act Date: 10/03/2019
Mailing Name: Not reported
Mailing Address: 5151 SAN FELIPE ST STE 1000
Mailing Address 2: Not reported
Mailing City,State,Zip: HOUSTON, TX 77056
Owner Name: ROSS DRESS FOR LESS INC
Owner Address: 5130 HACIENDA DR
Owner Address 2: Not reported
Owner City,State,Zip: DUBLIN, CA 94568
Contact Name: KATHY HATCH
Contact Address: 5130 HACIENDA DR
Contact Address 2: 3RD FLOOR
City,State,Zip: DUBLIN, CA 94568

NAICS:

EPA ID: CAL000397622
Create Date: 2014-06-09 09:57:37
NAICS Code: 44814
NAICS Description: Family Clothing Stores
Issued EPA ID Date: 2014-06-09 09:57:37
Inactive Date: Not reported
Facility Name: ROSS DRESS FOR LESS #1374
Facility Address: 10255 MAGNOLIA AVE
Facility Address 2: Not reported

Map ID
Direction
Distance
Elevation

MAP FINDINGS

Site

Database(s)

EDR ID Number
EPA ID Number

ROSS DRESS FOR LESS #1374 (Continued)

S118937753

Facility City: RIVERSIDE
Facility County: 33
Facility State: CA
Facility Zip: 925033440

L89
East
1/8-1/4
0.209 mi.
1103 ft.

ROSS DRESS FOR LESS #1374
10255 MAGNOLIA AVE
RIVERSIDE, CA 92503

RCRA NonGen / NLR **1024844920**
CAL000397622

Site 3 of 3 in cluster L

Relative:
Higher

RCRA NonGen / NLR:

Actual:
748 ft.

Date form received by agency: 2014-06-09 00:00:00.0
Facility name: ROSS DRESS FOR LESS #1374
Facility address: 10255 MAGNOLIA AVE
RIVERSIDE, CA 92503-3440
EPA ID: CAL000397622
Mailing address: 5151 SAN FELIPE ST STE 1000
HOUSTON, TX 77056
Contact: KATHY HATCH
Contact address: 5130 HACIENDA DR 3RD FLOOR
DUBLIN, CA 94568
Contact country: Not reported
Contact telephone: 925-965-4015
Contact email: ERIC.GUARD@ROS.COM
EPA Region: 09
Classification: Non-Generator
Description: Handler: Non-Generators do not presently generate hazardous waste

Owner/Operator Summary:

Owner/operator name: KATHY HATCH
Owner/operator address: 5130 HACIENDA DR 3RD FLOOR
DUBLIN, CA 94568
Owner/operator country: Not reported
Owner/operator telephone: 925-965-4015
Owner/operator email: Not reported
Owner/operator fax: Not reported
Owner/operator extension: Not reported
Legal status: Other
Owner/Operator Type: Operator
Owner/Op start date: Not reported
Owner/Op end date: Not reported

Owner/operator name: ROSS DRESS FOR LESS INC
Owner/operator address: 5130 HACIENDA DR
DUBLIN, CA 94568
Owner/operator country: Not reported
Owner/operator telephone: 925-965-4831
Owner/operator email: Not reported
Owner/operator fax: Not reported
Owner/operator extension: Not reported
Legal status: Other
Owner/Operator Type: Owner
Owner/Op start date: Not reported
Owner/Op end date: Not reported

Map ID
Direction
Distance
Elevation

MAP FINDINGS

Site

Database(s)

EDR ID Number
EPA ID Number

ROSS DRESS FOR LESS #1374 (Continued)

1024844920

Handler Activities Summary:

U.S. importer of hazardous waste: No
Mixed waste (haz. and radioactive): No
Recycler of hazardous waste: No
Transporter of hazardous waste: No
Treater, storer or disposer of HW: No
Underground injection activity: No
On-site burner exemption: No
Furnace exemption: No
Used oil fuel burner: No
Used oil processor: No
User oil refiner: No
Used oil fuel marketer to burner: No
Used oil Specification marketer: No
Used oil transfer facility: No
Used oil transporter: No

Violation Status: No violations found

P90 ONE HOUR EXPRESS CLEANERS, C. CHEBELEU DRYCLEANERS S121696121
SSW 10600 MAGNOLIA AVE # B 1 N/A
1/8-1/4 RIVERSIDE, CA 92505
0.214 mi.
1131 ft. Site 1 of 2 in cluster P

Relative: DRYCLEAN SOUTH COAST:
Lower Name: ONE HOUR EXPRESS CLEANERS, C. CHEBELEU
Actual: Address: 10600 MAGNOLIA AVE # B 1
722 ft. City,State,Zip: RIVERSIDE, CA 92505
Facility ID: 151755
Application Number: 468378
Permit Number: F91036
Status: A
Representative Name: CHRISTOPHER CHEBELEU
Representative Telephone: 909 5281331
Permit Status: INACTIVE
BCAT Number: 000603
BCAT Description: DRY CLEANING, DRY-TO-DRY NV, W/ SIC, PERC
CCAT Number: Not reported
CCAT Description: Not reported
UTM East: 456.79000854
UTM North: 3751.8999023

P91 1 HOUR EXPRESS CLEANERS DRYCLEANERS S109148570
SSW 10600 MAGNOLIA AVE N/A
1/8-1/4 RIVERSIDE, CA 92505
0.214 mi.
1131 ft. Site 2 of 2 in cluster P

Relative: DRYCLEANERS:
Lower Name: 1 HOUR EXPRESS CLEANERS
Actual: Address: 10600 MAGNOLIA AVE
722 ft. City,State,Zip: RIVERSIDE, CA 925050000
EPA Id: CAL000323243
NAICS Code: 81232
NAICS Description: Drycleaning and Laundry Services (except Coin-Operated)
SIC Code: 7211

Map ID
Direction
Distance
Elevation

MAP FINDINGS

Site

Database(s)

EDR ID Number
EPA ID Number

1 HOUR EXPRESS CLEANERS (Continued)

S109148570

SIC Description: Power Laundries, Family and Commercial
Create Date: 08/07/2007
Facility Active: No
Inactive Date: 06/30/2013
Facility Addr2: Not reported
Owner Name: CHRISTOPHER C CHEBELUE
Owner Address: 2258 S GARDENA ST
Owner Address 2: Not reported
Owner Telephone: 9095281331
Contact Name: CHRISTOPHER CHEBELEU/OWNER
Contact Address: 2258 S GARDENA ST
Contact Address 2: Not reported
Contact Telephone: 9097961090
Mailing Name: Not reported
Mailing Address 1: 10600 MAGNOLIA AVE
Mailing Address 2: Not reported
Mailing City: RIVERSIDE
Mailing State: CA
Mailing Zip: 925050000
Owner Fax: 0000000000
Region Code: 4

92
North
1/8-1/4
0.223 mi.
1177 ft.

SMART & FINAL # 473
4039 TYLER ST
RIVERSIDE, CA 92503

CERS HAZ WASTE
CERS

S123502275
N/A

Relative:
Higher
Actual:
742 ft.

CERS HAZ WASTE:
Name: SMART & FINAL # 473
Address: 4039 TYLER ST
City,State,Zip: RIVERSIDE, CA 92503
Site ID: 154203
CERS ID: 10329745
CERS Description: Hazardous Waste Generator

CERS:
Name: SMART & FINAL # 473
Address: 4039 TYLER ST
City,State,Zip: RIVERSIDE, CA 92503
Site ID: 154203
CERS ID: 10329745
CERS Description: Chemical Storage Facilities

Violations:
Site ID: 154203
Site Name: Smart & Final # 473
Violation Date: 10-03-2019
Citation: 22 CCR 12 66262.23(a) - California Code of Regulations, Title 22, Chapter 12, Section(s) 66262.23(a)
Violation Description: Failure to properly complete the Uniform Hazardous Waste Manifest.
Violation Notes: Returned to compliance on 10/15/2019. OBSERVATION: Observed manifest with missing information. Specifically, manifest number 013042047 FLE dated on 03/18/2019 was missing dated signature of designated facility. CORRECTIVE ACTION: Owner/Operator shall properly prepare manifests for any transport of a hazardous waste for off-site transfer, treatment, storage or disposal. Provide a copy of a prepared manifest to the CUPA to verify compliance.

Map ID
Direction
Distance
Elevation

MAP FINDINGS

Site

Database(s)

EDR ID Number
EPA ID Number

SMART & FINAL # 473 (Continued)

S123502275

Violation Division: Riverside County Department of Env Health
Violation Program: HW
Violation Source: CERS

Evaluation:

Eval General Type: Compliance Evaluation Inspection
Eval Date: 05-17-2016
Violations Found: No
Eval Type: Routine done by local agency
Eval Notes: Not reported
Eval Division: Riverside County Department of Env Health
Eval Program: HW
Eval Source: CERS

Eval General Type: Compliance Evaluation Inspection
Eval Date: 10-03-2019
Violations Found: Yes
Eval Type: Routine done by local agency
Eval Notes: Generator's waste streams include retail products waste.
Eval Division: Riverside County Department of Env Health
Eval Program: HW
Eval Source: CERS

Enforcement Action:

Site ID: 154203
Site Name: Smart & Final # 473
Site Address: 4039 TYLER ST
Site City: RIVERSIDE
Site Zip: 92503
Enf Action Date: 01-05-2018
Enf Action Type: Notice of Violation (Unified Program)
Enf Action Description: Notice of Violation Issued by the Inspector at the Time of Inspection
Enf Action Notes: Fines/Penalties Assessed: \$100.00. ADMIN CITE.
Enf Action Division: Riverside City Fire Department
Enf Action Program: UNSPEC
Enf Action Source: CERS

Coordinates:

Site ID: 154203
Facility Name: Smart & Final # 473
Env Int Type Code: HWG
Program ID: 10329745
Coord Name: Not reported
Ref Point Type Desc: Center of a facility or station.
Latitude: 33.916720
Longitude: -117.464840

Affiliation:

Affiliation Type Desc: CUPA District
Entity Name: Riverside Cnty Env Health
Entity Title: Not reported
Affiliation Address: 4065 County Circle Drive, Room 104
Affiliation City: Riverside
Affiliation State: CA
Affiliation Country: Not reported

Map ID
Direction
Distance
Elevation

MAP FINDINGS

Site

Database(s)

EDR ID Number
EPA ID Number

SMART & FINAL # 473 (Continued)

S123502275

Affiliation Zip: 92503
Affiliation Phone: (951) 358-5055

Affiliation Type Desc: Facility Mailing Address
Entity Name: Mailing Address
Entity Title: Not reported
Affiliation Address: P.O. Box 512377
Affiliation City: Los Angeles
Affiliation State: CA
Affiliation Country: Not reported
Affiliation Zip: 90051-0377
Affiliation Phone: Not reported

Affiliation Type Desc: Operator
Entity Name: Smart & Final #473
Entity Title: Not reported
Affiliation Address: Not reported
Affiliation City: Not reported
Affiliation State: Not reported
Affiliation Country: Not reported
Affiliation Zip: Not reported
Affiliation Phone: (951) 352-5715

Affiliation Type Desc: Document Preparer
Entity Name: Darryl Dinson
Entity Title: Not reported
Affiliation Address: Not reported
Affiliation City: Not reported
Affiliation State: Not reported
Affiliation Country: Not reported
Affiliation Zip: Not reported
Affiliation Phone: Not reported

Affiliation Type Desc: Identification Signer
Entity Name: Darryl Dinson
Entity Title: Environmental Health Compliance Manager
Affiliation Address: Not reported
Affiliation City: Not reported
Affiliation State: Not reported
Affiliation Country: Not reported
Affiliation Zip: Not reported
Affiliation Phone: Not reported

Affiliation Type Desc: Legal Owner
Entity Name: SMART & FINAL STORES LLC
Entity Title: Not reported
Affiliation Address: P.O. Box 512377
Affiliation City: Los Angeles
Affiliation State: CA
Affiliation Country: United States
Affiliation Zip: 90051-0377
Affiliation Phone: (323) 869-7500

Affiliation Type Desc: Parent Corporation
Entity Name: Smart and Final Stores
Entity Title: Not reported
Affiliation Address: Not reported

Map ID
 Direction
 Distance
 Elevation

MAP FINDINGS

Site

Database(s)

EDR ID Number
 EPA ID Number

SMART & FINAL # 473 (Continued)

S123502275

Affiliation City: Not reported
 Affiliation State: Not reported
 Affiliation Country: Not reported
 Affiliation Zip: Not reported
 Affiliation Phone: Not reported

Affiliation Type Desc: Environmental Contact
 Entity Name: Darryl Dinson
 Entity Title: Not reported
 Affiliation Address: P.O. Box 512377
 Affiliation City: Los Angeles
 Affiliation State: CA
 Affiliation Country: Not reported
 Affiliation Zip: 90051-0377
 Affiliation Phone: Not reported

Q93
East
1/8-1/4
0.227 mi.
1201 ft.

BIG 5 SPORTING GOODS #111
10251 MAGNOLIA AVE
RIVERSIDE, CA 92503
Site 1 of 8 in cluster Q

CERS HAZ WASTE
HAZNET
CERS
HWTS

S121019668
N/A

Relative:
Higher
Actual:
749 ft.

CERS HAZ WASTE:
 Name: BIG 5 SPORTING GOODS #111
 Address: 10251 MAGNOLIA AVE
 City,State,Zip: RIVERSIDE, CA 92503
 Site ID: 360761
 CERS ID: 10650061
 CERS Description: Hazardous Waste Generator

HAZNET:
 Name: BIG 5 SPORTING GOODS #111
 Address: 10251 MAGNOLIA AVE
 Address 2: Not reported
 City,State,Zip: RIVERSIDE, CA 90245
 Contact: ROGER TANAKA EXT 5523
 Telephone: 3105360611
 Mailing Name: Not reported
 Mailing Address: 2525 E EL SEGUNDO BLVD

Year: 2019
 Gepaid: CAL000410162
 TSD EPA ID: CAD008364432
 CA Waste Code: 791 - Liquids with pH <= 2
 Disposal Method: H141 - Storage, Bulking, And/Or Transfer Off Site--No Treatment/Reovery (H010-H129) Or (H131-H135)
 Tons: 0.00250

Year: 2018
 Gepaid: CAL000410162
 TSD EPA ID: CAD008364432
 CA Waste Code: 181 - Other inorganic solid waste
 Disposal Method: H141 - Storage, Bulking, And/Or Transfer Off Site--No Treatment/Reovery (H010-H129) Or (H131-H135)
 Tons: 0.01100

Map ID
Direction
Distance
Elevation

MAP FINDINGS

Site

Database(s)

EDR ID Number
EPA ID Number

BIG 5 SPORTING GOODS #111 (Continued)

S121019668

Year: 2017
Gepaid: CAL000410162
TSD EPA ID: CAD008364432
CA Waste Code: 122 - Alkaline solution without metals pH >= 12.5
Disposal Method: H141 - Storage, Bulking, And/Or Transfer Off Site--No Treatment/Reovery (H010-H129) Or (H131-H135)
Tons: 0.002

Year: 2016
Gepaid: CAL000410162
TSD EPA ID: CAD008364432
CA Waste Code: 791 - Liquids with pH <= 2
Disposal Method: H141 - Storage, Bulking, And/Or Transfer Off Site--No Treatment/Reovery (H010-H129) Or (H131-H135)
Tons: 0.0005

Year: 2016
Gepaid: CAL000410162
TSD EPA ID: CAD008364432
CA Waste Code: 331 - Off-specification, aged or surplus organics
Disposal Method: H141 - Storage, Bulking, And/Or Transfer Off Site--No Treatment/Reovery (H010-H129) Or (H131-H135)
Tons: 0.001

Year: 2016
Gepaid: CAL000410162
TSD EPA ID: CAD008364432
CA Waste Code: 122 - Alkaline solution without metals pH >= 12.5
Disposal Method: H141 - Storage, Bulking, And/Or Transfer Off Site--No Treatment/Reovery (H010-H129) Or (H131-H135)
Tons: 0.002

Year: 2016
Gepaid: CAL000410162
TSD EPA ID: CAD008364432
CA Waste Code: 181 - Other inorganic solid waste
Disposal Method: H141 - Storage, Bulking, And/Or Transfer Off Site--No Treatment/Reovery (H010-H129) Or (H131-H135)
Tons: 0.0015

Additional Info:

Year: 2017
Gen EPA ID: CAL000410162

Shipment Date: 20171202
Creation Date: 6/13/2018 18:31:35
Receipt Date: 20171213
Manifest ID: 010835578FLE
Trans EPA ID: MNS000110924
Trans Name: STERICYCLE SPECIALTY WASTE SOLUTIONS INC
Trans 2 EPA ID: CAR000217000
Trans 2 Name: LA CHIQUITA TRUCKING
TSD EPA ID: CAD008364432
Trans Name: RHO CHEM LLC
TSD EPA ID: Not reported
TSD EPA Name: Not reported

Map ID
Direction
Distance
Elevation

MAP FINDINGS

Site

Database(s)

EDR ID Number
EPA ID Number

BIG 5 SPORTING GOODS #111 (Continued)

S121019668

CA Waste Code: 122 - Alkaline solution without metals (pH > 12.5)
RCRA Code: D002
Disposal Method: H141 - Storage, Bulking, And/Or Transfer Off Site--No Treatment/Reovery (H010-H129) Or (H131-H135)
Quantity Tons: 0.0005
Waste Quantity: 1
Quantity Unit: P
Additional Code 1: Not reported
Additional Code 2: Not reported
Additional Code 3: Not reported
Additional Code 4: Not reported
Additional Code 5: Not reported
Shipment Date: 20170605
Creation Date: 7/23/2018 18:30:12
Receipt Date: 20170613
Manifest ID: 010204680FLE
Trans EPA ID: MNS000110924
Trans Name: STERICYCLE SPECIALTY WASTE SOLUTIONS INC
Trans 2 EPA ID: CAD983649880
Trans 2 Name: PSC ENVIRONMENTAL SERVICES OF POMONA LP
TSDf EPA ID: CAD008364432
Trans Name: RHO CHEM LLC
TSDf Alt EPA ID: Not reported
TSDf Alt Name: Not reported
CA Waste Code: 122 - Alkaline solution without metals (pH > 12.5)
RCRA Code: D002
Disposal Method: H141 - Storage, Bulking, And/Or Transfer Off Site--No Treatment/Reovery (H010-H129) Or (H131-H135)
Quantity Tons: 0.0015
Waste Quantity: 3
Quantity Unit: P
Additional Code 1: Not reported
Additional Code 2: Not reported
Additional Code 3: Not reported
Additional Code 4: Not reported
Additional Code 5: Not reported

CERS:

Name: BIG 5 SPORTING GOODS #111
Address: 10251 MAGNOLIA AVE
City,State,Zip: RIVERSIDE, CA 92503
Site ID: 360761
CERS ID: 10650061
CERS Description: Chemical Storage Facilities

Violations:

Site ID: 360761
Site Name: BIG 5 SPORTING GOODS #111
Violation Date: 06-07-2016
Citation: HSC 6.95 25508.2 - California Health and Safety Code, Chapter 6.95, Section(s) 25508.2
Violation Description: Failure to annually review and electronically certify that the business plan is complete and accurate on or before the annual due date.
Violation Notes: Returned to compliance on 06/23/2016.
Violation Division: Riverside City Fire Department

Map ID
Direction
Distance
Elevation

MAP FINDINGS

Site

Database(s)

EDR ID Number
EPA ID Number

BIG 5 SPORTING GOODS #111 (Continued)

S121019668

Violation Program: HMRRP
Violation Source: CERS

Site ID: 360761
Site Name: BIG 5 SPORTING GOODS #111
Violation Date: 02-06-2019
Citation: Un-Specified
Violation Description: Business Plan Program - Operations/Maintenance - General Local Ordinance
Violation Notes: Returned to compliance on 02/20/2019. NFPA 704 sign(s) properly posted. [RMC 16.32.020; CFC, Section 5003.5] - No NFPA 704 is posted. Provide the required NFPA 704 signage in the following locations: front of business.
Violation Division: Riverside City Fire Department
Violation Program: HMRRP
Violation Source: CERS

Site ID: 360761
Site Name: BIG 5 SPORTING GOODS #111
Violation Date: 02-06-2019
Citation: HSC 6.95 25505(a)(4) - California Health and Safety Code, Chapter 6.95, Section(s) 25505(a)(4)
Violation Description: Failure to provide initial and annual training to all employees in safety procedures in the event of a release or threatened release of a hazardous material or failure to document and maintain training records for a minimum of three years.
Violation Notes: Returned to compliance on 02/06/2019. No training records were available for review. Provide documentation on training being conducted for the past 1-3 years.
Violation Division: Riverside City Fire Department
Violation Program: HMRRP
Violation Source: CERS

Site ID: 360761
Site Name: BIG 5 SPORTING GOODS #111
Violation Date: 05-10-2018
Citation: HSC 6.95 25508.2 - California Health and Safety Code, Chapter 6.95, Section(s) 25508.2
Violation Description: Failure to annually review and electronically certify that the business plan is complete and accurate on or before the annual due date.
Violation Notes: Returned to compliance on 06/08/2018.
Violation Division: Riverside City Fire Department
Violation Program: HMRRP
Violation Source: CERS

Site ID: 360761
Site Name: BIG 5 SPORTING GOODS #111
Violation Date: 02-20-2019
Citation: Un-Specified
Violation Description: Business Plan Program - Operations/Maintenance - General Local Ordinance
Violation Notes: Returned to compliance on 02/20/2019. NFPA 704 sign(s) properly posted. [RMC 16.32.020; CFC, Section 5003.5] - No NFPA 704 is posted. Provide the required NFPA 704 signage in the following locations: front of business.
Violation Division: Riverside City Fire Department

Map ID
Direction
Distance
Elevation

MAP FINDINGS

Site

Database(s)

EDR ID Number
EPA ID Number

BIG 5 SPORTING GOODS #111 (Continued)

S121019668

Violation Program: HMRRP
Violation Source: CERS

Site ID: 360761
Site Name: BIG 5 SPORTING GOODS #111
Violation Date: 01-04-2019
Citation: Un-Specified
Violation Description: Business Plan Program - Administration/Documentation - General Local Ordinance
Violation Notes: Returned to compliance on 02/06/2019. Current permit issued/posted. [RMC 9.48.140] - No current permit was posted. Obtain the current permit and post in a conspicuous location.
Violation Division: Riverside City Fire Department
Violation Program: HMRRP
Violation Source: CERS

Site ID: 360761
Site Name: BIG 5 SPORTING GOODS #111
Violation Date: 08-04-2017
Citation: HSC 6.95 25508.2 - California Health and Safety Code, Chapter 6.95, Section(s) 25508.2
Violation Description: Failure to annually review and electronically certify that the business plan is complete and accurate on or before the annual due date.
Violation Notes: Returned to compliance on 06/08/2018.
Violation Division: Riverside City Fire Department
Violation Program: HMRRP
Violation Source: CERS

Site ID: 360761
Site Name: BIG 5 SPORTING GOODS #111
Violation Date: 01-04-2019
Citation: HSC 6.95 25505(a)(4) - California Health and Safety Code, Chapter 6.95, Section(s) 25505(a)(4)
Violation Description: Failure to provide initial and annual training to all employees in safety procedures in the event of a release or threatened release of a hazardous material or failure to document and maintain training records for a minimum of three years.
Violation Notes: Returned to compliance on 02/06/2019. No training records were available for review. Provide documentation on training being conducted for the past 1-3 years.
Violation Division: Riverside City Fire Department
Violation Program: HMRRP
Violation Source: CERS

Site ID: 360761
Site Name: BIG 5 SPORTING GOODS #111
Violation Date: 02-06-2019
Citation: Un-Specified
Violation Description: Business Plan Program - Administration/Documentation - General Local Ordinance
Violation Notes: Returned to compliance on 02/06/2019. Current permit issued/posted. [RMC 9.48.140] No current permit was posted.
Violation Division: Riverside City Fire Department
Violation Program: HMRRP
Violation Source: CERS

Map ID
Direction
Distance
Elevation

MAP FINDINGS

Site

Database(s)

EDR ID Number
EPA ID Number

BIG 5 SPORTING GOODS #111 (Continued)

S121019668

Site ID: 360761
Site Name: BIG 5 SPORTING GOODS #111
Violation Date: 01-04-2019
Citation: Un-Specified
Violation Description: Business Plan Program - Operations/Maintenance - General Local Ordinance
Violation Notes: Returned to compliance on 02/20/2019. NFPA 704 sign(s) properly posted. [RMC 16.32.020; CFC, Section 5003.5] - No NFPA 704 is posted. Provide the required NFPA 704 signage in the following locations: front of business.
Violation Division: Riverside City Fire Department
Violation Program: HMRRP
Violation Source: CERS

Evaluation:

Eval General Type: Other/Unknown
Eval Date: 02-06-2019
Violations Found: Yes
Eval Type: Other, not routine, done by local agency
Eval Notes: Re-Inspection
Eval Division: Riverside City Fire Department
Eval Program: HMRRP
Eval Source: CERS

Eval General Type: Other/Unknown
Eval Date: 02-20-2019
Violations Found: Yes
Eval Type: Other, not routine, done by local agency
Eval Notes: REINSPECTION
Eval Division: Riverside City Fire Department
Eval Program: HMRRP
Eval Source: CERS

Eval General Type: Other/Unknown
Eval Date: 05-10-2018
Violations Found: Yes
Eval Type: Other, not routine, done by local agency
Eval Notes: Not reported
Eval Division: Riverside City Fire Department
Eval Program: HMRRP
Eval Source: CERS

Eval General Type: Other/Unknown
Eval Date: 08-04-2017
Violations Found: Yes
Eval Type: Other, not routine, done by local agency
Eval Notes: Not reported
Eval Division: Riverside City Fire Department
Eval Program: HMRRP
Eval Source: CERS

Eval General Type: Compliance Evaluation Inspection
Eval Date: 01-04-2019
Violations Found: Yes
Eval Type: Routine done by local agency
Eval Notes: Not reported
Eval Division: Riverside City Fire Department

Map ID
Direction
Distance
Elevation

MAP FINDINGS

Site

Database(s)

EDR ID Number
EPA ID Number

BIG 5 SPORTING GOODS #111 (Continued)

S121019668

Eval Program: HMRRP
Eval Source: CERS

Eval General Type: Other/Unknown
Eval Date: 06-07-2016
Violations Found: Yes
Eval Type: Other, not routine, done by local agency
Eval Notes: Not reported
Eval Division: Riverside City Fire Department
Eval Program: HMRRP
Eval Source: CERS

Enforcement Action:
Site ID: 360761
Site Name: BIG 5 SPORTING GOODS #111
Site Address: 10251 MAGNOLIA AVE
Site City: RIVERSIDE
Site Zip: 92503
Enf Action Date: 05-10-2018
Enf Action Type: Notice of Violation (Unified Program)
Enf Action Description: Notice of Violation Issued by the Inspector at the Time of Inspection
Enf Action Notes: Fines/Penalties Assessed: \$100.00. admin cite.
Enf Action Division: Riverside City Fire Department
Enf Action Program: HMRRP
Enf Action Source: CERS

Site ID: 360761
Site Name: BIG 5 SPORTING GOODS #111
Site Address: 10251 MAGNOLIA AVE
Site City: RIVERSIDE
Site Zip: 92503
Enf Action Date: 06-07-2016
Enf Action Type: Notice of Violation (Unified Program)
Enf Action Description: Notice of Violation Issued by the Inspector at the Time of Inspection
Enf Action Notes: Fines/Penalties Assessed: \$100.00. Administrative Citation.
Enf Action Division: Riverside City Fire Department
Enf Action Program: HMRRP
Enf Action Source: CERS

Site ID: 360761
Site Name: BIG 5 SPORTING GOODS #111
Site Address: 10251 MAGNOLIA AVE
Site City: RIVERSIDE
Site Zip: 92503
Enf Action Date: 08-04-2017
Enf Action Type: Notice of Violation (Unified Program)
Enf Action Description: Notice of Violation Issued by the Inspector at the Time of Inspection
Enf Action Notes: Fines/Penalties Assessed: \$100.00. Administrative Citation.
Enf Action Division: Riverside City Fire Department
Enf Action Program: HMRRP
Enf Action Source: CERS

Coordinates:
Site ID: 360761
Facility Name: BIG 5 SPORTING GOODS #111
Env Int Type Code: HWG

Map ID
Direction
Distance
Elevation

MAP FINDINGS

Site

Database(s)

EDR ID Number
EPA ID Number

BIG 5 SPORTING GOODS #111 (Continued)

S121019668

Program ID: 10650061
Coord Name: Not reported
Ref Point Type Desc: Center of a facility or station.
Latitude: 33.912830
Longitude: -117.460060

Affiliation:

Affiliation Type Desc: Environmental Contact
Entity Name: ROGER TANAKA
Entity Title: Not reported
Affiliation Address: 2525 E. EL SEGUNDO BLVD
Affiliation City: EL SEGUNDO
Affiliation State: CA
Affiliation Country: Not reported
Affiliation Zip: 90245
Affiliation Phone: Not reported

Affiliation Type Desc: Identification Signer
Entity Name: Ashley Campbell
Entity Title: ENVIRONMENTAL COMPLIANCE SPECIALIST
Affiliation Address: Not reported
Affiliation City: Not reported
Affiliation State: Not reported
Affiliation Country: Not reported
Affiliation Zip: Not reported
Affiliation Phone: Not reported

Affiliation Type Desc: CUPA District
Entity Name: Riverside Cnty Env Health
Entity Title: Not reported
Affiliation Address: 4065 County Circle Drive, Room 104
Affiliation City: Riverside
Affiliation State: CA
Affiliation Country: Not reported
Affiliation Zip: 92503
Affiliation Phone: (951) 358-5055

Affiliation Type Desc: Legal Owner
Entity Name: BIG 5 SPORTING GOODS CORPORATION
Entity Title: Not reported
Affiliation Address: 2525 E. EL SEGUNDO BLVD
Affiliation City: EL SEGUNDO
Affiliation State: CA
Affiliation Country: United States
Affiliation Zip: 90245
Affiliation Phone: (310) 350-2413

Affiliation Type Desc: Parent Corporation
Entity Name: BIG 5 SPORTING GOODS
Entity Title: Not reported
Affiliation Address: Not reported
Affiliation City: Not reported
Affiliation State: Not reported
Affiliation Country: Not reported
Affiliation Zip: Not reported
Affiliation Phone: Not reported

Map ID
Direction
Distance
Elevation

MAP FINDINGS

Site

Database(s)

EDR ID Number
EPA ID Number

BIG 5 SPORTING GOODS #111 (Continued)

S121019668

Affiliation Type Desc: Document Preparer
Entity Name: ASHLEY CAMPBELL
Entity Title: Not reported
Affiliation Address: Not reported
Affiliation City: Not reported
Affiliation State: Not reported
Affiliation Country: Not reported
Affiliation Zip: Not reported
Affiliation Phone: Not reported

Affiliation Type Desc: Facility Mailing Address
Entity Name: Mailing Address
Entity Title: Not reported
Affiliation Address: 2525 E. EL SEGUNDO BLVD
Affiliation City: EL SEGUNDO
Affiliation State: CA
Affiliation Country: Not reported
Affiliation Zip: 90245
Affiliation Phone: Not reported

Affiliation Type Desc: Operator
Entity Name: BIG 5 SPORTING GOODS #111
Entity Title: Not reported
Affiliation Address: Not reported
Affiliation City: Not reported
Affiliation State: Not reported
Affiliation Country: Not reported
Affiliation Zip: Not reported
Affiliation Phone: (951) 785-5957

HWTS:

Name: BIG 5 SPORTING GOODS #111
Address: 10251 MAGNOLIA AVE
Address 2: Not reported
City,State,Zip: RIVERSIDE, CA 92503
EPA ID: CAL000410162
Inactive Date: Not reported
Create Date: 09/14/2015
Last Act Date: 01/17/2020
Mailing Name: Not reported
Mailing Address: 2525 E EL SEGUNDO BLVD
Mailing Address 2: Not reported
Mailing City,State,Zip: EL SEGUNDO, CA 90245
Owner Name: BIG 5 CORP
Owner Address: 2525 E EL SEGUNDO BLVD
Owner Address 2: Not reported
Owner City,State,Zip: EL SEGUNDO, CA 90245
Contact Name: ROGER TANAKA EXT 5523
Contact Address: 2525 E EL SEGUNDO BLVD
Contact Address 2: Not reported
City,State,Zip: EL SEGUNDO, CA 90245

NAICS:

EPA ID: CAL000410162
Create Date: 2015-09-14 14:39:49
NAICS Code: 45111

Map ID
Direction
Distance
Elevation

MAP FINDINGS

Site

Database(s)

EDR ID Number
EPA ID Number

BIG 5 SPORTING GOODS #111 (Continued)

S121019668

NAICS Description: Sporting Goods Stores
Issued EPA ID Date: 2015-09-14 14:39:49
Inactive Date: Not reported
Facility Name: BIG 5 SPORTING GOODS #111
Facility Address: 10251 MAGNOLIA AVE
Facility Address 2: Not reported
Facility City: RIVERSIDE
Facility County: 33
Facility State: CA
Facility Zip: 92503

Q94
East
1/8-1/4
0.227 mi.
1201 ft.

BIG 5 SPORTING GOODS #111
10251 MAGNOLIA AVE
RIVERSIDE, CA 92503

RCRA NonGen / NLR **1024851570**
CAL000410162

Site 2 of 8 in cluster Q

Relative:
Higher

RCRA NonGen / NLR:

Actual:
749 ft.

Date form received by agency: 2015-09-14 00:00:00.0
Facility name: BIG 5 SPORTING GOODS #111
Facility address: 10251 MAGNOLIA AVE
RIVERSIDE, CA 92503
EPA ID: CAL000410162
Mailing address: 2525 E EL SEGUNDO BLVD
EL SEGUNDO, CA 90245
Contact: ROGER TANAKA EXT 5523
Contact address: 2525 E EL SEGUNDO BLVD
EL SEGUNDO, CA 90245
Contact country: Not reported
Contact telephone: 310-536-0611
Contact email: ASHLEY.CAMPBELL@STERICYCLE.COM
EPA Region: 09
Classification: Non-Generator
Description: Handler: Non-Generators do not presently generate hazardous waste

Owner/Operator Summary:

Owner/operator name: BIG 5 CORP
Owner/operator address: 2525 E EL SEGUNDO BLVD
EL SEGUNDO, CA 90245
Owner/operator country: Not reported
Owner/operator telephone: 310-536-0611
Owner/operator email: Not reported
Owner/operator fax: Not reported
Owner/operator extension: Not reported
Legal status: Other
Owner/Operator Type: Owner
Owner/Op start date: Not reported
Owner/Op end date: Not reported
Owner/operator name: ROGER TANAKA EXT 5523
Owner/operator address: 2525 E EL SEGUNDO BLVD
EL SEGUNDO, CA 90245
Owner/operator country: Not reported
Owner/operator telephone: 310-536-0611
Owner/operator email: Not reported
Owner/operator fax: Not reported

Map ID
Direction
Distance
Elevation

MAP FINDINGS

Site

Database(s)

EDR ID Number
EPA ID Number

BIG 5 SPORTING GOODS #111 (Continued)

1024851570

Owner/operator extension: Not reported
Legal status: Other
Owner/Operator Type: Operator
Owner/Op start date: Not reported
Owner/Op end date: Not reported

Handler Activities Summary:

U.S. importer of hazardous waste: No
Mixed waste (haz. and radioactive): No
Recycler of hazardous waste: No
Transporter of hazardous waste: No
Treater, storer or disposer of HW: No
Underground injection activity: No
On-site burner exemption: No
Furnace exemption: No
Used oil fuel burner: No
Used oil processor: No
User oil refiner: No
Used oil fuel marketer to burner: No
Used oil Specification marketer: No
Used oil transfer facility: No
Used oil transporter: No

Violation Status: No violations found

95
WNW
1/8-1/4
0.230 mi.
1216 ft.

HERNANDEZ, ROBERTO
4164 MOBLEY AVENUE
RIVERSIDE, CA 92505

RCRA NonGen / NLR 1024769177
CAC002989065

Relative:
Lower
Actual:
723 ft.

RCRA NonGen / NLR:
Date form received by agency: 2018-11-13 00:00:00.0
Facility name: HERNANDEZ, ROBERTO
Facility address: 4164 MOBLEY AVENUE
RIVERSIDE, CA 92505
EPA ID: CAC002989065
Contact: HERNANDEZ, ROBERTO
Contact address: 4164 MOBLEY AVENUE
RIVERSIDE, CA 92505
Contact country: Not reported
Contact telephone: 714-469-8561
Contact email: ANDREW@PWSEI.COM
EPA Region: 09
Classification: Non-Generator
Description: Handler: Non-Generators do not presently generate hazardous waste

Owner/Operator Summary:

Owner/operator name: HERNANDEZ, ROBERTO
Owner/operator address: 4164 MOBLEY AVENUE
RIVERSIDE, CA 92505
Owner/operator country: Not reported
Owner/operator telephone: 714-469-8561
Owner/operator email: Not reported
Owner/operator fax: Not reported
Owner/operator extension: Not reported
Legal status: Other
Owner/Operator Type: Operator

Map ID
Direction
Distance
Elevation

MAP FINDINGS

Site

Database(s)

EDR ID Number
EPA ID Number

HERNANDEZ, ROBERTO (Continued)

1024769177

Owner/Op start date: Not reported
Owner/Op end date: Not reported

Owner/operator name: HERNANDEZ, ROBERTO
Owner/operator address: 4164 MOBLEY AVENUE
RIVERSIDE, CA 92505

Owner/operator country: Not reported
Owner/operator telephone: 714-469-8561
Owner/operator email: Not reported
Owner/operator fax: Not reported
Owner/operator extension: Not reported
Legal status: Other
Owner/Operator Type: Owner
Owner/Op start date: Not reported
Owner/Op end date: Not reported

Handler Activities Summary:

U.S. importer of hazardous waste: No
Mixed waste (haz. and radioactive): No
Recycler of hazardous waste: No
Transporter of hazardous waste: No
Treater, storer or disposer of HW: No
Underground injection activity: No
On-site burner exemption: No
Furnace exemption: No
Used oil fuel burner: No
Used oil processor: No
User oil refiner: No
Used oil fuel marketer to burner: No
Used oil Specification marketer: No
Used oil transfer facility: No
Used oil transporter: No

Violation Status: No violations found

Q96
East
1/8-1/4
0.230 mi.
1217 ft.

PALM CLEANERS, KEE CHAN LEE, DBA
10247 MAGNOLIA AVE
RIVERSIDE, CA 92503

DRYCLEANERS **S121694850**
N/A

Site 3 of 8 in cluster Q

Relative:
Higher
Actual:
749 ft.

DRYCLEAN SOUTH COAST:

Name: PALM CLEANERS, KEE CHAN LEE, DBA
Address: 10247 MAGNOLIA AVE
City,State,Zip: RIVERSIDE, CA 92503
Facility ID: 129010
Application Number: 388807
Permit Number: F43834
Status: S
Representative Name: KEE CHAN LEE
Representative Telephone: 951 6880450
Permit Status: EXPIRED
BCAT Number: 000603
BCAT Description: DRY CLEANING, DRY-TO-DRY NV, W/ SIC, PERC
CCAT Number: Not reported
CCAT Description: Not reported
UTM East: 457.41400146
UTM North: 3752.3588867

MAP FINDINGS

Map ID
Direction
Distance
Elevation

Site

Database(s)

EDR ID Number
EPA ID Number

Q97 **PALM CLEANERS** **DRYCLEANERS** **S112225090**
East **10247 MAGNOLIA AVE**
1/8-1/4 **RIVERSIDE, CA 92503**
0.230 mi.
1217 ft. **Site 4 of 8 in cluster Q**

Relative: DRYCLEANERS:
Higher Name: PALM CLEANERS
Address: 10247 MAGNOLIA AVE
City,State,Zip: RIVERSIDE, CA 92503
Actual: EPA Id: CAL000268699
749 ft. NAICS Code: 81232
NAICS Description: Drycleaning and Laundry Services (except Coin-Operated)
SIC Code: 7211
SIC Description: Power Laundries, Family and Commercial
Create Date: 04/04/2003
Facility Active: No
Inactive Date: 06/30/2010
Facility Addr2: Not reported
Owner Name: KYUNG HA
Owner Address: 10247 MAGNOLIA AVE
Owner Address 2: Not reported
Owner Telephone: 9516880450
Contact Name: KYUNG HA
Contact Address: 10247 MAGNOLIA AVE
Contact Address 2: Not reported
Contact Telephone: 9516880450
Mailing Name: Not reported
Mailing Address 1: 10247 MAGNOLIA AVE
Mailing Address 2: Not reported
Mailing City: RIVERSIDE
Mailing State: CA
Mailing Zip: 925030000
Owner Fax: 0000000000
Region Code: 4

Q98 **PALM CLEANERS, KYUNG YONG HA DBA** **DRYCLEANERS** **S121695172**
East **10247 MAGNOLIA AVE**
1/8-1/4 **RIVERSIDE, CA 92503**
0.230 mi.
1217 ft. **Site 5 of 8 in cluster Q**

Relative: DRYCLEAN SOUTH COAST:
Higher Name: PALM CLEANERS, KYUNG YONG HA DBA
Address: 10247 MAGNOLIA AVE
City,State,Zip: RIVERSIDE, CA 92503
Facility ID: 135242
Application Number: 411213
Permit Number: F60379
Status: A
Representative Name: KYUNG YONG HA
Representative Telephone: 951 6880450
Permit Status: INACTIVE
BCAT Number: 000603
BCAT Description: DRY CLEANING, DRY-TO-DRY NV, W/ SIC, PERC
CCAT Number: Not reported
CCAT Description: Not reported
UTM East: 458.39001465
UTM North: 3752.0700684

Map ID
 Direction
 Distance
 Elevation

MAP FINDINGS

Site

Database(s)

EDR ID Number
 EPA ID Number

PALM CLEANERS, KYUNG YONG HA DBA (Continued)

S121695172

Name: PALM CLEANERS, KYUNG YONG HA DBA
 Address: 10247 MAGNOLIA AVE
 City,State,Zip: RIVERSIDE, CA 92503
 Facility ID: 135242
 Application Number: 467903
 Permit Number: F90277
 Status: A
 Representative Name: KYUNG YONG HA
 Representative Telephone: 951 6880450
 Permit Status: INACTIVE
 BCAT Number: 000603
 BCAT Description: DRY CLEANING,DRY-TO-DRY NV,W/ SIC,PERC
 CCAT Number: Not reported
 CCAT Description: Not reported
 UTM East: 458.39001465
 UTM North: 3752.0700684

Q99
East
1/8-1/4
0.230 mi.
1217 ft.

PALM CLEANERS
10247 MAGNOLIA AVE
RIVERSIDE, CA 92503

DRYCLEANERS S112225084
N/A

Site 6 of 8 in cluster Q

Relative:
Higher
Actual:
749 ft.

DRYCLEAN SOUTH COAST:

Name: PALM CLEANERS
 Address: 10247 MAGNOLIA AVE
 City,State,Zip: RIVERSIDE, CA 92503
 Facility ID: 14072
 Application Number: 03020E
 Permit Number: M25532
 Status: S
 Representative Name: DAVID MANAGER
 Representative Telephone: 951 6880450
 Permit Status: INACTIVE
 BCAT Number: 000234
 BCAT Description: DRY CLEANING EQUIP PERCHLOROETHYLENE
 CCAT Number: 02
 CCAT Description: ADSORBER (DRY CLEANING) REGENERATIVE
 UTM East: 457.41400146
 UTM North: 3752.3588867

Name: PALM CLEANERS
 Address: 10247 MAGNOLIA AVE
 City,State,Zip: RIVERSIDE, CA 92503
 Facility ID: 14072
 Application Number: 349159
 Permit Number: F18841
 Status: S
 Representative Name: DAVID MANAGER
 Representative Telephone: 951 6880450
 Permit Status: INACTIVE
 BCAT Number: 000603
 BCAT Description: DRY CLEANING,DRY-TO-DRY NV,W/ SIC,PERC
 CCAT Number: 02
 CCAT Description: ADSORBER (DRY CLEANING) REGENERATIVE
 UTM East: 457.41400146
 UTM North: 3752.3588867

Map ID
Direction
Distance
Elevation

MAP FINDINGS

Site

Database(s)

EDR ID Number
EPA ID Number

PALM CLEANERS (Continued)

S112225084

DRYCLEANERS:

Name: PALM CLEANERS
Address: 10247 MAGNOLIA AVE
City,State,Zip: RIVERSIDE, CA 925030000
EPA Id: CAL000224774
NAICS Code: 81232
NAICS Description: Drycleaning and Laundry Services (except Coin-Operated)
SIC Code: 7211
SIC Description: Power Laundries, Family and Commercial
Create Date: 06/21/2001
Facility Active: No
Inactive Date: 06/30/2002
Facility Addr2: Not reported
Owner Name: KEE CHAN LEE
Owner Address: 10247 MAGNOLIA AVE
Owner Address 2: Not reported
Owner Telephone: 0000000000
Contact Name: KEE CHAN LEE
Contact Address: 10247 MAGNOLIA AVE
Contact Address 2: Not reported
Contact Telephone: 9096880450
Mailing Name: Not reported
Mailing Address 1: 10247 MAGNOLIA AVE
Mailing Address 2: Not reported
Mailing City: RIVERSIDE
Mailing State: CA
Mailing Zip: 925033440
Owner Fax: Not reported
Region Code: 4

Q100
East
1/8-1/4
0.234 mi.
1234 ft.

SALLY BEAUTY SUPPLIES
10243 MAGNOLIA AVE
RIVERSIDE, CA 92503
Site 7 of 8 in cluster Q

RCRA NonGen / NLR **1024852581**
CAL000411825

Relative:
Higher
Actual:
749 ft.

RCRA NonGen / NLR:
Date form received by agency: 2015-10-29 00:00:00.0
Facility name: SALLY BEAUTY SUPPLIES
Facility address: 10243 MAGNOLIA AVE
RIVERSIDE, CA 92503
EPA ID: CAL000411825
Contact: RANDY GOSS
Contact address: 3001 COLORADO BLVD
DENTON, TX 76210
Contact country: Not reported
Contact telephone: 940-898-7500
Contact email: RGOSS@SALLYBEAUTY.COM
EPA Region: 09
Classification: Non-Generator
Description: Handler: Non-Generators do not presently generate hazardous waste

Owner/Operator Summary:
Owner/operator name: RANDY GOSS
Owner/operator address: 3001 COLORADO BLVD
DENTON, TX 76210
Owner/operator country: Not reported

Map ID
 Direction
 Distance
 Elevation

MAP FINDINGS

Site

Database(s)

EDR ID Number
 EPA ID Number

SALLY BEAUTY SUPPLIES (Continued)

1024852581

Owner/operator telephone: 940-898-7500
 Owner/operator email: Not reported
 Owner/operator fax: Not reported
 Owner/operator extension: Not reported
 Legal status: Other
 Owner/Operator Type: Operator
 Owner/Op start date: Not reported
 Owner/Op end date: Not reported

Owner/operator name: SALLY BEAUTY HOLDING LLC
 Owner/operator address: 3001 COLORADO BLVD
 DENTON, TX 76210

Owner/operator country: Not reported
 Owner/operator telephone: 940-898-7500
 Owner/operator email: Not reported
 Owner/operator fax: Not reported
 Owner/operator extension: Not reported
 Legal status: Other
 Owner/Operator Type: Owner
 Owner/Op start date: Not reported
 Owner/Op end date: Not reported

Handler Activities Summary:

U.S. importer of hazardous waste: No
 Mixed waste (haz. and radioactive): No
 Recycler of hazardous waste: No
 Transporter of hazardous waste: No
 Treater, storer or disposer of HW: No
 Underground injection activity: No
 On-site burner exemption: No
 Furnace exemption: No
 Used oil fuel burner: No
 Used oil processor: No
 User oil refiner: No
 Used oil fuel marketer to burner: No
 Used oil Specification marketer: No
 Used oil transfer facility: No
 Used oil transporter: No

Violation Status: No violations found

Q101
East
1/8-1/4
0.234 mi.
1234 ft.

SALLY BEAUTY SUPPLIES
10243 MAGNOLIA AVE
RIVERSIDE, CA 92503
Site 8 of 8 in cluster Q

CERS HAZ WASTE **S121019909**
HAZNET **N/A**
CERS
HWTS

Relative:
Higher
Actual:
749 ft.

CERS HAZ WASTE:
 Name: SALLY BEAUTY SUPPLY
 Address: 10243 MAGNOLIA AVE
 City,State,Zip: RIVERSIDE, CA 92503
 Site ID: 366278
 CERS ID: 10664296
 CERS Description: Hazardous Waste Generator

HAZNET:
 Name: SALLY BEAUTY SUPPLIES
 Address: 10243 MAGNOLIA AVE

Map ID
Direction
Distance
Elevation

MAP FINDINGS

Site

Database(s)

EDR ID Number
EPA ID Number

SALLY BEAUTY SUPPLIES (Continued)

S121019909

Address 2:	Not reported
City,State,Zip:	RIVERSIDE, CA 083500000
Contact:	DAVID EPSTEIN
Telephone:	8566928100
Mailing Name:	Not reported
Mailing Address:	PO BOX 339
Year:	2018
Gepaid:	CAL000411825
TSD EPA ID:	MXC130619001
CA Waste Code:	331 - Off-specification, aged or surplus organics
Disposal Method:	H020 - Solvents Recovery
Tons:	0.03900
Year:	2018
Gepaid:	CAL000411825
TSD EPA ID:	MXC130619001
CA Waste Code:	352 - Other organic solids
Disposal Method:	H050 - Energy Recovery At This Site--Use As Fuel(Includes On-Site Fuel Blending)
Tons:	0.04500
Year:	2018
Gepaid:	CAL000411825
TSD EPA ID:	MXC130619001
CA Waste Code:	561 - Detergent waste chemicals
Disposal Method:	H039 - Other Recovery Of Reclamation For Reuse Including Acid Regeneration, Organics Recovery Ect
Tons:	0.13500
Year:	2017
Gepaid:	CAL000411825
TSD EPA ID:	MXC130619001
CA Waste Code:	561 - Detergent waste chemicals
Disposal Method:	H039 - Other Recovery Of Reclamation For Reuse Including Acid Regeneration, Organics Recovery Ect
Tons:	0.105
Year:	2017
Gepaid:	CAL000411825
TSD EPA ID:	MXC130619001
CA Waste Code:	331 - Off-specification, aged or surplus organics
Disposal Method:	H020 - Solvents Recovery
Tons:	0.035
Year:	2017
Gepaid:	CAL000411825
TSD EPA ID:	MXC130619001
CA Waste Code:	352 - Other organic solids
Disposal Method:	H050 - Energy Recovery At This Site--Use As Fuel(Includes On-Site Fuel Blending)
Tons:	0.039
Year:	2016
Gepaid:	CAL000411825
TSD EPA ID:	MXC130619001
CA Waste Code:	331 - Off-specification, aged or surplus organics

Map ID
Direction
Distance
Elevation

MAP FINDINGS

Site

Database(s)

EDR ID Number
EPA ID Number

SALLY BEAUTY SUPPLIES (Continued)

S121019909

Disposal Method:	H020 - Solvents Recovery
Tons:	0.0515
Year:	2016
Gepaid:	CAL000411825
TSD EPA ID:	MXC130619001
CA Waste Code:	561 - Detergent waste chemicals
Disposal Method:	H123 - Settling Or Clarification
Tons:	0.1335
Year:	2016
Gepaid:	CAL000411825
TSD EPA ID:	MXC130619001
CA Waste Code:	352 - Other organic solids
Disposal Method:	H050 - Energy Recovery At This Site--Use As Fuel(Includes On-Site Fuel Blending)
Tons:	0.044
Year:	2016
Gepaid:	CAL000411825
TSD EPA ID:	MXC130619001
CA Waste Code:	561 - Detergent waste chemicals
Disposal Method:	H039 - Other Recovery Of Reclamation For Reuse Including Acid Regeneration, Organics Recovery Ect
Tons:	0.035

[Click this hyperlink](#) while viewing on your computer to access additional CA HAZNET: detail in the EDR Site Report.

Additional Info:

Year:	2017
Gen EPA ID:	CAL000411825
Shipment Date:	20171115
Creation Date:	9/29/2018 18:30:10
Receipt Date:	20171207
Manifest ID:	017798812JJK
Trans EPA ID:	CAD981377864
Trans Name:	IDR ENVIRONMENTAL SERVICES
Trans 2 EPA ID:	CAR000194217
Trans 2 Name:	TEMARRY RECYCLING INC
TSD EPA ID:	MXC130619001
Trans Name:	RECICLADORA TEMARRY DE MEXICO SA DE CV
TSD EPA Alt ID:	Not reported
TSD EPA Alt Name:	Not reported
CA Waste Code:	561 - Not reported
RCRA Code:	Not reported
Disposal Method:	H039 - Other Recovery Of Reclamation For Reuse Including Acid Regeneration, Organics Recovery Ect
Quantity Tons:	0.075
Waste Quantity:	150
Quantity Unit:	P
Additional Code 1:	Not reported
Additional Code 2:	Not reported
Additional Code 3:	Not reported
Additional Code 4:	Not reported

Map ID
Direction
Distance
Elevation

MAP FINDINGS

Site

Database(s)

EDR ID Number
EPA ID Number

SALLY BEAUTY SUPPLIES (Continued)

S121019909

Additional Code 5:	Not reported
Shipment Date:	20171115
Creation Date:	9/29/2018 18:30:10
Receipt Date:	20171207
Manifest ID:	017798812JJK
Trans EPA ID:	CAD981377864
Trans Name:	IDR ENVIRONMENTAL SERVICES
Trans 2 EPA ID:	CAR000194217
Trans 2 Name:	TEMARRY RECYCLING INC
TSDf EPA ID:	MXC130619001
Trans Name:	RECICLADORA TEMARRY DE MEXICO SA DE CV
TSDf Alt EPA ID:	Not reported
TSDf Alt Name:	Not reported
CA Waste Code:	331 - Off-specification, aged, or surplus organics
RCRA Code:	F003
Disposal Method:	H020 - Solvents Recovery
Quantity Tons:	0.015
Waste Quantity:	30
Quantity Unit:	P
Additional Code 1:	D035
Additional Code 2:	D001
Additional Code 3:	Not reported
Additional Code 4:	Not reported
Additional Code 5:	Not reported
Shipment Date:	20171115
Creation Date:	9/29/2018 18:30:10
Receipt Date:	20171207
Manifest ID:	017798812JJK
Trans EPA ID:	CAD981377864
Trans Name:	IDR ENVIRONMENTAL SERVICES
Trans 2 EPA ID:	CAR000194217
Trans 2 Name:	TEMARRY RECYCLING INC
TSDf EPA ID:	MXC130619001
Trans Name:	RECICLADORA TEMARRY DE MEXICO SA DE CV
TSDf Alt EPA ID:	Not reported
TSDf Alt Name:	Not reported
CA Waste Code:	331 - Off-specification, aged, or surplus organics
RCRA Code:	D035
Disposal Method:	H020 - Solvents Recovery
Quantity Tons:	0.015
Waste Quantity:	30
Quantity Unit:	P
Additional Code 1:	D001
Additional Code 2:	Not reported
Additional Code 3:	Not reported
Additional Code 4:	Not reported
Additional Code 5:	Not reported
Shipment Date:	20171115
Creation Date:	9/29/2018 18:30:10
Receipt Date:	20171207
Manifest ID:	017798812JJK
Trans EPA ID:	CAD981377864
Trans Name:	IDR ENVIRONMENTAL SERVICES
Trans 2 EPA ID:	CAR000194217

Map ID
Direction
Distance
Elevation

MAP FINDINGS

Site

Database(s)

EDR ID Number
EPA ID Number

SALLY BEAUTY SUPPLIES (Continued)

S121019909

Trans 2 Name:	TEMARRY RECYCLING INC
TSDf EPA ID:	MXC130619001
Trans Name:	RECICLADORA TEMARRY DE MEXICO SA DE CV
TSDf Alt EPA ID:	Not reported
TSDf Alt Name:	Not reported
CA Waste Code:	352 - Other organic solids
RCRA Code:	Not reported
Disposal Method:	H050 - Energy Recovery At This Site--Use As Fuel(Includes On-Site Fuel Blending)
Quantity Tons:	0.035
Waste Quantity:	70
Quantity Unit:	P
Additional Code 1:	Not reported
Additional Code 2:	Not reported
Additional Code 3:	Not reported
Additional Code 4:	Not reported
Additional Code 5:	Not reported
Shipment Date:	20170814
Creation Date:	10/10/2018 18:30:37
Receipt Date:	20170823
Manifest ID:	017126834JJK
Trans EPA ID:	CAD981377864
Trans Name:	IDR ENVIRONMENTAL SERVICES
Trans 2 EPA ID:	CAR000194217
Trans 2 Name:	TEMARRY RECYCLING INC
TSDf EPA ID:	MXC130619001
Trans Name:	RECICLADORA TEMARRY DE MEXICO SA DE CV
TSDf Alt EPA ID:	Not reported
TSDf Alt Name:	Not reported
CA Waste Code:	331 - Off-specification, aged, or surplus organics
RCRA Code:	D035
Disposal Method:	H020 - Solvents Recovery
Quantity Tons:	0.01
Waste Quantity:	20
Quantity Unit:	P
Additional Code 1:	D001
Additional Code 2:	Not reported
Additional Code 3:	Not reported
Additional Code 4:	Not reported
Additional Code 5:	Not reported
Shipment Date:	20170814
Creation Date:	10/10/2018 18:30:37
Receipt Date:	20170823
Manifest ID:	017126834JJK
Trans EPA ID:	CAD981377864
Trans Name:	IDR ENVIRONMENTAL SERVICES
Trans 2 EPA ID:	CAR000194217
Trans 2 Name:	TEMARRY RECYCLING INC
TSDf EPA ID:	MXC130619001
Trans Name:	RECICLADORA TEMARRY DE MEXICO SA DE CV
TSDf Alt EPA ID:	Not reported
TSDf Alt Name:	Not reported
CA Waste Code:	331 - Off-specification, aged, or surplus organics
RCRA Code:	F003
Disposal Method:	H020 - Solvents Recovery

Map ID
Direction
Distance
Elevation

MAP FINDINGS

Site

Database(s)

EDR ID Number
EPA ID Number

SALLY BEAUTY SUPPLIES (Continued)

S121019909

Quantity Tons:	0.0075
Waste Quantity:	15
Quantity Unit:	P
Additional Code 1:	D035
Additional Code 2:	D001
Additional Code 3:	Not reported
Additional Code 4:	Not reported
Additional Code 5:	Not reported
Shipment Date:	20170814
Creation Date:	10/10/2018 18:30:37
Receipt Date:	20170823
Manifest ID:	017126834JJK
Trans EPA ID:	CAD981377864
Trans Name:	IDR ENVIRONMENTAL SERVICES
Trans 2 EPA ID:	CAR000194217
Trans 2 Name:	TEMARRY RECYCLING INC
TSDf EPA ID:	MXC130619001
Trans Name:	RECICLADORA TEMARRY DE MEXICO SA DE CV
TSDf Alt EPA ID:	Not reported
TSDf Alt Name:	Not reported
CA Waste Code:	561 - Not reported
RCRA Code:	Not reported
Disposal Method:	H039 - Other Recovery Of Reclamation For Reuse Including Acid Regeneration, Organics Recovery Ect
Quantity Tons:	0.079
Waste Quantity:	158
Quantity Unit:	P
Additional Code 1:	Not reported
Additional Code 2:	Not reported
Additional Code 3:	Not reported
Additional Code 4:	Not reported
Additional Code 5:	Not reported
Shipment Date:	20170814
Creation Date:	10/10/2018 18:30:37
Receipt Date:	20170823
Manifest ID:	017126834JJK
Trans EPA ID:	CAD981377864
Trans Name:	IDR ENVIRONMENTAL SERVICES
Trans 2 EPA ID:	CAR000194217
Trans 2 Name:	TEMARRY RECYCLING INC
TSDf EPA ID:	MXC130619001
Trans Name:	RECICLADORA TEMARRY DE MEXICO SA DE CV
TSDf Alt EPA ID:	Not reported
TSDf Alt Name:	Not reported
CA Waste Code:	352 - Other organic solids
RCRA Code:	Not reported
Disposal Method:	H050 - Energy Recovery At This Site--Use As Fuel(Includes On-Site Fuel Blending)
Quantity Tons:	0.009
Waste Quantity:	18
Quantity Unit:	P
Additional Code 1:	Not reported
Additional Code 2:	Not reported
Additional Code 3:	Not reported
Additional Code 4:	Not reported

Map ID
Direction
Distance
Elevation

MAP FINDINGS

Site

Database(s)

EDR ID Number
EPA ID Number

SALLY BEAUTY SUPPLIES (Continued)

S121019909

Additional Code 5:	Not reported
Shipment Date:	20170501
Creation Date:	5/12/2018 18:32:34
Receipt Date:	20170511
Manifest ID:	017119350JJK
Trans EPA ID:	CAD981377864
Trans Name:	IDR ENVIRONMENTAL SERVICES
Trans 2 EPA ID:	CAR000163824
Trans 2 Name:	TRIMSA USA INC
TSDf EPA ID:	MXC130619001
Trans Name:	RECICLADORA TEMARRY DE MEXICO SA DE CV
TSDf Alt EPA ID:	Not reported
TSDf Alt Name:	Not reported
CA Waste Code:	352 - Other organic solids
RCRA Code:	Not reported
Disposal Method:	H050 - Energy Recovery At This Site--Use As Fuel(Includes On-Site Fuel Blending)
Quantity Tons:	0.009
Waste Quantity:	18
Quantity Unit:	P
Additional Code 1:	Not reported
Additional Code 2:	Not reported
Additional Code 3:	Not reported
Additional Code 4:	Not reported
Additional Code 5:	Not reported
Shipment Date:	20170501
Creation Date:	5/12/2018 18:32:34
Receipt Date:	20170511
Manifest ID:	017119350JJK
Trans EPA ID:	CAD981377864
Trans Name:	IDR ENVIRONMENTAL SERVICES
Trans 2 EPA ID:	CAR000163824
Trans 2 Name:	TRIMSA USA INC
TSDf EPA ID:	MXC130619001
Trans Name:	RECICLADORA TEMARRY DE MEXICO SA DE CV
TSDf Alt EPA ID:	Not reported
TSDf Alt Name:	Not reported
CA Waste Code:	561 - Not reported
RCRA Code:	Not reported
Disposal Method:	H039 - Other Recovery Of Reclamation For Reuse Including Acid Regeneration, Organics Recovery Ect
Quantity Tons:	0.075
Waste Quantity:	150
Quantity Unit:	P
Additional Code 1:	Not reported
Additional Code 2:	Not reported
Additional Code 3:	Not reported
Additional Code 4:	Not reported
Additional Code 5:	Not reported

CERS:

Name:	SALLY BEAUTY SUPPLY
Address:	10243 MAGNOLIA AVE
City,State,Zip:	RIVERSIDE, CA 92503
Site ID:	366278

Map ID
Direction
Distance
Elevation

MAP FINDINGS

Site

Database(s)

EDR ID Number
EPA ID Number

SALLY BEAUTY SUPPLIES (Continued)

S121019909

CERS ID: 10664296
CERS Description: Chemical Storage Facilities

Violations:

Site ID: 366278
Site Name: SALLY BEAUTY SUPPLY
Violation Date: 10-02-2019
Citation: 40 CFR 1 262.34(d)(5)(iii) - U.S. Code of Federal Regulations, Title 40, Chapter 1, Section(s) 262.34(d)(5)(iii)

Violation Description: Failure to ensure that all employees are thoroughly familiar with proper waste handling and emergency procedures, relevant to their responsibilities during normal facility operations and emergencies.

Violation Notes: Returned to compliance on 10/15/2019. OBSERVATION: No training records observed/provided during inspection. CORRECTIVE ACTION: Owner/operator shall provide employees with initial or refresher hazardous waste training as required. Submit a copy of the roster and the syllabus to the CUPA.

Violation Division: Riverside County Department of Env Health
Violation Program: HW
Violation Source: CERS

Site ID: 366278
Site Name: SALLY BEAUTY SUPPLY
Violation Date: 10-02-2019
Citation: 40 CFR 1 262.34(d)(5)(ii) - U.S. Code of Federal Regulations, Title 40, Chapter 1, Section(s) 262.34(d)(5)(ii)

Violation Description: Failure to post the following information next to the telephone: (A) The name and telephone number of the emergency coordinator; (B) Location of fire extinguishers and spill control material, and, if present, fire alarm; and (C) The telephone number of the fire department, unless the facility has a direct alarm.

Violation Notes: Returned to compliance on 10/15/2019. OBSERVATION: Observed no/incomplete emergency response information postings. CORRECTIVE ACTION: Owner/operator shall post required information next to the phone.

Violation Division: Riverside County Department of Env Health
Violation Program: HW
Violation Source: CERS

Site ID: 366278
Site Name: SALLY BEAUTY SUPPLY
Violation Date: 10-02-2019
Citation: 22 CCR 12 66262.23(a) - California Code of Regulations, Title 22, Chapter 12, Section(s) 66262.23(a)

Violation Description: Failure to properly complete the Uniform Hazardous Waste Manifest.

Violation Notes: Returned to compliance on 10/15/2019. OBSERVATION: Observed manifest(s) with missing information. Specifically, manifest number017799216JJK dated on 02/05/2018 was missing dated signature of designated facility. CORRECTIVE ACTION: Owner/Operator shall properly prepare manifests for any transport of a hazardous waste for off-site transfer, treatment, storage or disposal. Provide a copy of a prepared manifest to the CUPA to verify compliance.

Violation Division: Riverside County Department of Env Health
Violation Program: HW
Violation Source: CERS

Evaluation:

Map ID
Direction
Distance
Elevation

MAP FINDINGS

Site

Database(s)

EDR ID Number
EPA ID Number

SALLY BEAUTY SUPPLIES (Continued)

S121019909

Eval General Type: Compliance Evaluation Inspection
Eval Date: 06-07-2016
Violations Found: No
Eval Type: Routine done by local agency
Eval Notes: Not reported
Eval Division: Riverside County Department of Env Health
Eval Program: HW
Eval Source: CERS

Eval General Type: Compliance Evaluation Inspection
Eval Date: 10-02-2019
Violations Found: Yes
Eval Type: Routine done by local agency
Eval Notes: Generator's Hazardous Waste streams are store waste retail products.
Complete Manifests were available on site for the 2018 and 2019 years.
Provide the 2017 year manifest to the Department.

Eval Division: Riverside County Department of Env Health
Eval Program: HW
Eval Source: CERS

Coordinates:

Site ID: 366278
Facility Name: SALLY BEAUTY SUPPLY
Env Int Type Code: HWG
Program ID: 10664296
Coord Name: Not reported
Ref Point Type Desc: Center of a facility or station.
Latitude: 33.912880
Longitude: -117.459980

Affiliation:

Affiliation Type Desc: Document Preparer
Entity Name: Larry Burton
Entity Title: Not reported
Affiliation Address: Not reported
Affiliation City: Not reported
Affiliation State: Not reported
Affiliation Country: Not reported
Affiliation Zip: Not reported
Affiliation Phone: Not reported

Affiliation Type Desc: Legal Owner
Entity Name: Sally Beauty Holding LLC
Entity Title: Not reported
Affiliation Address: 3001 COLORADO BLVD.
Affiliation City: DENTON
Affiliation State: TX
Affiliation Country: United States
Affiliation Zip: 76210
Affiliation Phone: (940) 898-7500

Affiliation Type Desc: CUPA District
Entity Name: Riverside Cnty Env Health
Entity Title: Not reported
Affiliation Address: 4065 County Circle Drive, Room 104
Affiliation City: Riverside

Map ID
Direction
Distance
Elevation

MAP FINDINGS

Site

Database(s)

EDR ID Number
EPA ID Number

SALLY BEAUTY SUPPLIES (Continued)

S121019909

Affiliation State: CA
Affiliation Country: Not reported
Affiliation Zip: 92503
Affiliation Phone: (951) 358-5055

Affiliation Type Desc: Identification Signer
Entity Name: Larry Burton
Entity Title: Director, Temarry Recycling, Inc
Affiliation Address: Not reported
Affiliation City: Not reported
Affiliation State: Not reported
Affiliation Country: Not reported
Affiliation Zip: Not reported
Affiliation Phone: Not reported

Affiliation Type Desc: Environmental Contact
Entity Name: Randy Goss
Entity Title: Not reported
Affiliation Address: 3001 COLORADO BLVD
Affiliation City: DENTON
Affiliation State: TX
Affiliation Country: Not reported
Affiliation Zip: 76210
Affiliation Phone: Not reported

Affiliation Type Desc: Facility Mailing Address
Entity Name: Mailing Address
Entity Title: Not reported
Affiliation Address: 10243 MAGNOLIA AVE
Affiliation City: RIVERSIDE
Affiliation State: CA
Affiliation Country: Not reported
Affiliation Zip: 92503
Affiliation Phone: Not reported

Affiliation Type Desc: Operator
Entity Name: Sally Beauty Holding LLC
Entity Title: Not reported
Affiliation Address: Not reported
Affiliation City: Not reported
Affiliation State: Not reported
Affiliation Country: Not reported
Affiliation Zip: Not reported
Affiliation Phone: (940) 898-7500

Affiliation Type Desc: Parent Corporation
Entity Name: Sally Beauty Holding LLC
Entity Title: Not reported
Affiliation Address: Not reported
Affiliation City: Not reported
Affiliation State: Not reported
Affiliation Country: Not reported
Affiliation Zip: Not reported
Affiliation Phone: Not reported

Map ID
Direction
Distance
Elevation

MAP FINDINGS

Site

Database(s)

EDR ID Number
EPA ID Number

SALLY BEAUTY SUPPLIES (Continued)

S121019909

HWTS:

Name: SALLY BEAUTY SUPPLIES
Address: 10243 MAGNOLIA AVE
Address 2: Not reported
City,State,Zip: RIVERSIDE, CA 92503
EPA ID: CAL000411825
Inactive Date: Not reported
Create Date: 10/29/2015
Last Act Date: 09/06/2019
Mailing Name: Not reported
Mailing Address: PO BOX 339
Mailing Address 2: Not reported
Mailing City,State,Zip: RICHLAND, NJ 083500000
Owner Name: SALLY BEAUTY HOLDING LLC
Owner Address: 3001 COLORADO BLVD
Owner Address 2: Not reported
Owner City,State,Zip: DENTON, TX 76210
Contact Name: DAVID EPSTEIN
Contact Address: PO BOX 339
Contact Address 2: Not reported
City,State,Zip: RICHLAND, NJ 08350

NAICS:

EPA ID: CAL000411825
Create Date: 2015-10-29 14:43:36
NAICS Code: 44612
NAICS Description: Cosmetics, Beauty Supplies, and Perfume Stores
Issued EPA ID Date: 2015-10-29 14:43:36
Inactive Date: Not reported
Facility Name: SALLY BEAUTY SUPPLIES
Facility Address: 10243 MAGNOLIA AVE
Facility Address 2: Not reported
Facility City: RIVERSIDE
Facility County: 33
Facility State: CA
Facility Zip: 92503

102
NNW
1/8-1/4
0.238 mi.
1255 ft.

EFREN P RODRIGUEZ DDS INC
10421 HOLE AVE
RIVERSIDE, CA 92505

RCRA NonGen / NLR 1024795720
CAL000169989

Relative:
Lower
Actual:
728 ft.

RCRA NonGen / NLR:
Date form received by agency: 1997-11-12 00:00:00.0
Facility name: EFREN P RODRIGUEZ DDS INC
Facility address: 10421 HOLE AVE
RIVERSIDE, CA 92505-0000
EPA ID: CAL000169989
Contact: EFREN RODRIGUEZ
Contact address: 10421 HOLE AVE
RIVERSIDE, CA 92505
Contact country: Not reported
Contact telephone: 909-687-3500
Contact email: DREFREN@ATT.NET
EPA Region: 09
Classification: Non-Generator

Map ID
Direction
Distance
Elevation

MAP FINDINGS

Site

Database(s)

EDR ID Number
EPA ID Number

EFREN P RODRIGUEZ DDS INC (Continued)

1024795720

Description: Handler: Non-Generators do not presently generate hazardous waste

Owner/Operator Summary:

Owner/operator name: EFREN RODRIGUEZ
Owner/operator address: 10421 HOLE AVE
RIVERSIDE, CA 92505
Owner/operator country: Not reported
Owner/operator telephone: 909-687-3500
Owner/operator email: Not reported
Owner/operator fax: Not reported
Owner/operator extension: Not reported
Legal status: Other
Owner/Operator Type: Operator
Owner/Op start date: Not reported
Owner/Op end date: Not reported

Owner/operator name: EFREN P RODRIGUEZ
Owner/operator address: 10421 HOLE AVE
RIVERSIDE, CA 92505
Owner/operator country: Not reported
Owner/operator telephone: 909-687-3900
Owner/operator email: Not reported
Owner/operator fax: Not reported
Owner/operator extension: Not reported
Legal status: Other
Owner/Operator Type: Owner
Owner/Op start date: Not reported
Owner/Op end date: Not reported

Handler Activities Summary:

U.S. importer of hazardous waste: No
Mixed waste (haz. and radioactive): No
Recycler of hazardous waste: No
Transporter of hazardous waste: No
Treater, storer or disposer of HW: No
Underground injection activity: No
On-site burner exemption: No
Furnace exemption: No
Used oil fuel burner: No
Used oil processor: No
User oil refiner: No
Used oil fuel marketer to burner: No
Used oil Specification marketer: No
Used oil transfer facility: No
Used oil transporter: No

Violation Status: No violations found

MAP FINDINGS

Map ID
Direction
Distance
Elevation

Site

Database(s)

EDR ID Number
EPA ID Number

103
SW
1/8-1/4
0.243 mi.
1284 ft.

SUMMIT TEAM INC.
10689 MAGNOLIA AVE
RIVERSIDE, CA 92505

DRYCLEANERS **S104572648**
N/A

Relative:
Lower
Actual:
720 ft.

DRYCLEANERS:
Name: SUMMIT TEAM INC.
Address: 10689 MAGNOLIA AVE
City,State,Zip: RIVERSIDE, CA 925050000
EPA Id: CAC002221921
NAICS Code: 81232
NAICS Description: Drycleaning and Laundry Services (except Coin-Operated)
SIC Code: 7211
SIC Description: Power Laundries, Family and Commercial
Create Date: 08/20/1999
Facility Active: No
Inactive Date: 10/25/2000
Facility Addr2: Not reported
Owner Name: PALWAR TRUST
Owner Address: 17165 NEWHOPE ST STE H
Owner Address 2: Not reported
Owner Telephone: 7142411550
Contact Name: RON SOBET /PROP MGR
Contact Address: 17165 NEWHOPE ST STE H
Contact Address 2: Not reported
Contact Telephone: 7142411550
Mailing Name: Not reported
Mailing Address 1: 17165 NEWHOPE ST STE H
Mailing Address 2: Not reported
Mailing City: FOUNTAIN VALLEY
Mailing State: CA
Mailing Zip: 927080000
Owner Fax: Not reported
Region Code: 4

104
North
1/8-1/4
0.245 mi.
1294 ft.

TYLER DENTAL CENTER
4080 TYLER ST STE D
RIVERSIDE, CA 92503

RCRA NonGen / NLR **1024842113**
CAL000392421

Relative:
Higher
Actual:
736 ft.

RCRA NonGen / NLR:
Date form received by agency: 2014-01-07 00:00:00.0
Facility name: TYLER DENTAL CENTER
Facility address: 4080 TYLER ST STE D
RIVERSIDE, CA 92503-0000
EPA ID: CAL000392421
Contact: VISHAL DHULIYA
Contact address: 4080 TYLER ST STE D
RIVERSIDE, CA 92503
Contact country: Not reported
Contact telephone: 951-359-0149
Contact email: VISHALDHULIA76@ATT.NET
EPA Region: 09
Classification: Non-Generator
Description: Handler: Non-Generators do not presently generate hazardous waste

Owner/Operator Summary:

Map ID
Direction
Distance
Elevation

MAP FINDINGS

Site

Database(s)

EDR ID Number
EPA ID Number

TYLER DENTAL CENTER (Continued)

1024842113

Owner/operator name: VISHAL DHULIYA
Owner/operator address: 4080 TYLER ST STE D
RIVERSIDE, CA 92503
Owner/operator country: Not reported
Owner/operator telephone: 951-359-0149
Owner/operator email: Not reported
Owner/operator fax: Not reported
Owner/operator extension: Not reported
Legal status: Other
Owner/Operator Type: Operator
Owner/Op start date: Not reported
Owner/Op end date: Not reported

Owner/operator name: VISHAL DHULIYA
Owner/operator address: 4080 TYLER ST STE D
RIVERSIDE, CA 92503
Owner/operator country: Not reported
Owner/operator telephone: 951-359-0149
Owner/operator email: Not reported
Owner/operator fax: Not reported
Owner/operator extension: Not reported
Legal status: Other
Owner/Operator Type: Owner
Owner/Op start date: Not reported
Owner/Op end date: Not reported

Handler Activities Summary:

U.S. importer of hazardous waste: No
Mixed waste (haz. and radioactive): No
Recycler of hazardous waste: No
Transporter of hazardous waste: No
Treater, storer or disposer of HW: No
Underground injection activity: No
On-site burner exemption: No
Furnace exemption: No
Used oil fuel burner: No
Used oil processor: No
User oil refiner: No
Used oil fuel marketer to burner: No
Used oil Specification marketer: No
Used oil transfer facility: No
Used oil transporter: No

Violation Status: No violations found

105
ENE
1/4-1/2
0.274 mi.
1447 ft.
Relative:
Higher
Actual:
750 ft.

**JIFFY LUBE
10190 HOLE AVE
RIVERSIDE, CA 92503**

**RCRA-SQG 1000594455
LUST CAD983582859
SWEEPS UST
CA FID UST
FINDS
ECHO
Cortese
HIST CORTESE
CERS
HWTS**

RCRA-SQG:

Date form received by agency: 1991-05-28 00:00:00

Map ID
Direction
Distance
Elevation

MAP FINDINGS

Site

Database(s)

EDR ID Number
EPA ID Number

JIFFY LUBE (Continued)

1000594455

Facility name: JIFFY LUBE
Facility address: 10190 HOLE AVE
RIVERSIDE, CA 92503
EPA ID: CAD983582859
Mailing address: 23436 MADERO STE SECOND HUNDRE
MISSION VIEJO, CA 92691
Contact: LARRY DOMNITZ
Contact address: 10190 HOLE AVE
RIVERSIDE, CA 92503
Contact country: US
Contact telephone: 714-472-9114
Contact email: Not reported
EPA Region: 09
Classification: Small Small Quantity Generator
Description: Handler: generates more than 100 and less than 1000 kg of hazardous waste during any calendar month and accumulates less than 6000 kg of hazardous waste at any time; or generates 100 kg or less of hazardous waste during any calendar month, and accumulates more than 1000 kg of hazardous waste at any time

Owner/Operator Summary:

Owner/operator name: KORMAN ENTERPRISES
Owner/operator address: NOT REQUIRED
NOT REQUIRED, ME 99999
Owner/operator country: Not reported
Owner/operator telephone: 415-555-1212
Owner/operator email: Not reported
Owner/operator fax: Not reported
Owner/operator extension: Not reported
Legal status: Private
Owner/Operator Type: Owner
Owner/Op start date: Not reported
Owner/Op end date: Not reported

Owner/operator name: NOT REQUIRED
Owner/operator address: NOT REQUIRED
NOT REQUIRED, ME 99999
Owner/operator country: Not reported
Owner/operator telephone: 415-555-1212
Owner/operator email: Not reported
Owner/operator fax: Not reported
Owner/operator extension: Not reported
Legal status: Private
Owner/Operator Type: Operator
Owner/Op start date: Not reported
Owner/Op end date: Not reported

Handler Activities Summary:

U.S. importer of hazardous waste: No
Mixed waste (haz. and radioactive): No
Recycler of hazardous waste: No
Transporter of hazardous waste: No
Treater, storer or disposer of HW: No
Underground injection activity: No
On-site burner exemption: No
Furnace exemption: No

Map ID
Direction
Distance
Elevation

MAP FINDINGS

Site

Database(s)

EDR ID Number
EPA ID Number

JIFFY LUBE (Continued)

1000594455

Used oil fuel burner: No
Used oil processor: No
User oil refiner: No
Used oil fuel marketer to burner: No
Used oil Specification marketer: No
Used oil transfer facility: No
Used oil transporter: No

Violation Status: No violations found

LUST REG 8:

Name: JIFFY LUBE
Address: 10190 HOLE AVE
City: RIVERSIDE
Region: 8
County: Riverside
Regional Board: Santa Ana Region
Facility Status: Case Closed
Case Number: 083302732T
Local Case Num: Not reported
Case Type: Soil only
Substance: Waste Oil
Qty Leaked: Not reported
Abate Method: Not reported
Cross Street: MAGNOLIA
Enf Type: CLOS
Funding: Not reported
How Discovered: Tank Closure
How Stopped: Not reported
Leak Cause: UNK
Leak Source: UNK
Global ID: T0606500440
How Stopped Date: 8/29/1995
Enter Date: 12/14/1995
Date Confirmation of Leak Began: 9/12/1995
Date Preliminary Assessment Began: Not reported
Discover Date: 9/12/1995
Enforcement Date: Not reported
Close Date: 2/29/1996
Date Prelim Assessment Workplan Submitted: Not reported
Date Pollution Characterization Began: Not reported
Date Remediation Plan Submitted: Not reported
Date Remedial Action Underway: Not reported
Date Post Remedial Action Monitoring: Not reported
Enter Date: 12/14/1995
GW Qualifies: Not reported
Soil Qualifies: Not reported
Operator: Not reported
Facility Contact: Not reported
Interim: Not reported
Oversite Program: LUST
Latitude: 33.9143975
Longitude: -117.4604632
MTBE Date: Not reported
Max MTBE GW: Not reported
MTBE Concentration: 0
Max MTBE Soil: Not reported
MTBE Fuel: 0

Map ID
Direction
Distance
Elevation

MAP FINDINGS

Site

Database(s)

EDR ID Number
EPA ID Number

JIFFY LUBE (Continued)

1000594455

MTBE Tested: Not Required to be Tested.
MTBE Class: *
Staff: RS
Staff Initials: UNK
Lead Agency: Local Agency
Local Agency: 33000L
Hydr Basin #: UPPER SANTA ANA VALL
Beneficial: Not reported
Priority: Not reported
Cleanup Fund Id: Not reported
Work Suspended: Not reported
Summary: Not reported

LUST:

Name: JIFFY LUBE
Address: 10190 HOLE AVE
City,State,Zip: RIVERSIDE, CA 92503
Lead Agency: RIVERSIDE COUNTY LOP
Case Type: LUST Cleanup Site
Geo Track: http://geotracker.waterboards.ca.gov/profile_report.asp?global_id=T0606500440
Global Id: T0606500440
Latitude: 33.9151825
Longitude: -117.4640186
Status: Completed - Case Closed
Status Date: 02/29/1996
Case Worker: SCB
RB Case Number: 083302732T
Local Agency: RIVERSIDE COUNTY LOP
File Location: Not reported
Local Case Number: Not reported
Potential Media Affect: Soil
Potential Contaminants of Concern: Waste Oil / Motor / Hydraulic / Lubricating
Site History: Not reported

LUST:

Global Id: T0606500440
Contact Type: Regional Board Caseworker
Contact Name: ROSE SCOTT
Organization Name: SANTA ANA RWQCB (REGION 8)
Address: 3737 MAIN STREET, SUITE 500
City: RIVERSIDE
Email: rose.scott@waterboards.ca.gov
Phone Number: 9513206375

Global Id: T0606500440
Contact Type: Local Agency Caseworker
Contact Name: SHARON BOLTINGHOUSE
Organization Name: RIVERSIDE COUNTY LOP
Address: 3880 LEMON ST SUITE 200
City: RIVERSIDE
Email: sbolting@rivco.org
Phone Number: 9519558980

LUST:

Global Id: T0606500440
Action Type: Other
Date: 09/12/1995

Map ID
Direction
Distance
Elevation

MAP FINDINGS

Site

Database(s)

EDR ID Number
EPA ID Number

JIFFY LUBE (Continued)

1000594455

Action: Leak Discovery

Global Id: T0606500440
Action Type: Other
Date: 08/29/1995
Action: Leak Stopped

Global Id: T0606500440
Action Type: Other
Date: 09/21/1995
Action: Leak Reported

Global Id: T0606500440
Action Type: ENFORCEMENT
Date: 02/29/1996
Action: Closure/No Further Action Letter

LUST:

Global Id: T0606500440
Status: Open - Case Begin Date
Status Date: 08/29/1995

Global Id: T0606500440
Status: Open - Site Assessment
Status Date: 09/12/1995

Global Id: T0606500440
Status: Completed - Case Closed
Status Date: 02/29/1996

SWEEPS UST:

Name: JIFFY LUBE
Address: 10190 HOLE AVE
City: RIVERSIDE
Status: Active
Comp Number: 53623
Number: 1
Board Of Equalization: 44-018356
Referral Date: 11-16-92
Action Date: 11-16-92
Created Date: 03-01-89
Owner Tank Id: 000602
SWRCB Tank Id: 33-000-053623-000001
Tank Status: A
Capacity: 3000
Active Date: 11-16-92
Tank Use: OIL
STG: W
Content: WASTE OIL
Number Of Tanks: 1

CA FID UST:

Facility ID: 33003438
Regulated By: UTNKA
Regulated ID: Not reported

Map ID
Direction
Distance
Elevation

MAP FINDINGS

Site

Database(s)

EDR ID Number
EPA ID Number

JIFFY LUBE (Continued)

1000594455

Cortese Code: Not reported
SIC Code: Not reported
Facility Phone: 7143512711
Mail To: Not reported
Mailing Address: 937 VIA LATA
Mailing Address 2: Not reported
Mailing City,St,Zip: RIVERSIDE 92503
Contact: Not reported
Contact Phone: Not reported
DUNs Number: Not reported
NPDES Number: Not reported
EPA ID: Not reported
Comments: Not reported
Status: Active

FINDS:

Registry ID: 110002844726

Click Here:

Environmental Interest/Information System:

RCRAInfo is a national information system that supports the Resource Conservation and Recovery Act (RCRA) program through the tracking of events and activities related to facilities that generate, transport, and treat, store, or dispose of hazardous waste. RCRAInfo allows RCRA program staff to track the notification, permit, compliance, and corrective action activities required under RCRA.
STATE MASTER

[Click this hyperlink](#) while viewing on your computer to access additional FINDS: detail in the EDR Site Report.

ECHO:

Envid: 1000594455
Registry ID: 110002844726
DFR URL: <http://echo.epa.gov/detailed-facility-report?fid=110002844726>
Name: JIFFY LUBE
Address: 10190 HOLE AVE
City,State,Zip: RIVERSIDE, CA 92503

CORTESE:

Name: JIFFY LUBE
Address: 10190 HOLE AVE
City,State,Zip: RIVERSIDE, CA 92503
Region: CORTESE
Envirostor Id: Not reported
Global ID: T0606500440
Site/Facility Type: LUST CLEANUP SITE
Cleanup Status: COMPLETED - CASE CLOSED
Status Date: Not reported
Site Code: Not reported
Latitude: Not reported
Longitude: Not reported
Owner: Not reported
Enf Type: Not reported
Swat R: Not reported
Flag: active

Map ID
Direction
Distance
Elevation

MAP FINDINGS

Site

Database(s)

EDR ID Number
EPA ID Number

JIFFY LUBE (Continued)

1000594455

Order No: Not reported
Waste Discharge System No: Not reported
Effective Date: Not reported
Region 2: Not reported
WID Id: Not reported
Solid Waste Id No: Not reported
Waste Management Uit Name: Not reported
File Name: Active Open

HIST CORTESE:

edr_fname: JIFFY LUBE
edr_fadd1: 10190 HOLE
City,State,Zip: RIVERSIDE, CA 92503
Region: CORTESE
Facility County Code: 33
Reg By: LTNKA
Reg Id: 083302732T

CERS:

Name: JIFFY LUBE
Address: 10190 HOLE AVE
City,State,Zip: RIVERSIDE, CA 92503
Site ID: 205178
CERS ID: T0606500440
CERS Description: Leaking Underground Storage Tank Cleanup Site

Affiliation:

Affiliation Type Desc: Local Agency Caseworker
Entity Name: SHARON BOLTINGHOUSE - RIVERSIDE COUNTY LOP
Entity Title: Not reported
Affiliation Address: 3880 LEMON ST SUITE 200
Affiliation City: RIVERSIDE
Affiliation State: CA
Affiliation Country: Not reported
Affiliation Zip: Not reported
Affiliation Phone: 9519558980

Affiliation Type Desc: Regional Board Caseworker
Entity Name: ROSE SCOTT - SANTA ANA RWQCB (REGION 8)
Entity Title: Not reported
Affiliation Address: 3737 MAIN STREET, SUITE 500
Affiliation City: RIVERSIDE
Affiliation State: CA
Affiliation Country: Not reported
Affiliation Zip: Not reported
Affiliation Phone: 9513206375

HWTS:

Name: JIFFY LUBE
Address: 10190 HOLE AVE
Address 2: Not reported
City,State,Zip: RIVERSIDE, CA 925030000
EPA ID: CAD983582859
Inactive Date: 01/01/1995
Create Date: 05/28/1991

Map ID
Direction
Distance
Elevation

MAP FINDINGS

Site

Database(s)

EDR ID Number
EPA ID Number

JIFFY LUBE (Continued)

1000594455

Last Act Date: 08/10/2004
Mailing Name: Not reported
Mailing Address: 23436 MADERO STE 200
Mailing Address 2: Not reported
Mailing City,State,Zip: MISSION VIEJO, CA 926910000
Owner Name: KORMAN ENTERPRISES
Owner Address: NOT REQUIRED
Owner Address 2: Not reported
Owner City,State,Zip: NOT REQUIRED, ME 999990000
Contact Name: INACT UNDELVR SURVEY 12-21-94
Contact Address: NOT REQUIRED
Contact Address 2: Not reported
City,State,Zip: NOT REQUIRED, ME 999990000

106
West
1/4-1/2
0.339 mi.
1790 ft.

COCHRAN AVENUE SCHOOL/YOUTH SERVICES CTR
10750 COCHRAN AVENUE
RIVERSIDE, CA 92505

ENVIROSTOR S107736146
N/A

Relative:
Lower
Actual:
713 ft.

ENVIROSTOR:
Name: COCHRAN AVENUE SCHOOL/YOUTH SERVICES CTR
Address: 10750 COCHRAN AVENUE
City,State,Zip: RIVERSIDE, CA 92505
Facility ID: 33790002
Status: No Action Required
Status Date: 10/02/2018
Site Code: 404268
Site Type: Evaluation
Site Type Detailed: Evaluation
Acres: 2.48
NPL: NO
Regulatory Agencies: SMBRP
Lead Agency: SMBRP
Program Manager: Not reported
Supervisor: Shahir Haddad
Division Branch: Cleanup Cypress
Assembly: 60
Senate: 31
Special Program: EPA - PASI
Restricted Use: NO
Site Mgmt Req: NONE SPECIFIED
Funding: EPA Grant
Latitude: 33.91076
Longitude: -117.4729
APN: NONE SPECIFIED
Past Use: RECREATION SERVICES
Potential COC: DDD DDT Lead, Organic (tetraethyl lead)
Confirmed COC: DDD DDT Lead, Organic (tetraethyl lead)
Potential Description: SOIL
Alias Name: COCHRAN AVENUE SCHOOL (PROPOSED)
Alias Type: Alternate Name
Alias Name: RIVERSIDE COE-COCHRAN COM SCL YTH SVC CT
Alias Type: Alternate Name
Alias Name: RIVERSIDE COUNTY OFFICE OF EDUCATION
Alias Type: Alternate Name
Alias Name: 404268
Alias Type: Project Code (Site Code)

Map ID
 Direction
 Distance
 Elevation

MAP FINDINGS

Site

Database(s)

EDR ID Number
 EPA ID Number

COCHRAN AVENUE SCHOOL/YOUTH SERVICES CTR (Continued)

S107736146

Alias Name: 33790002
 Alias Type: Envirostor ID Number

Completed Info:
 Completed Area Name: PROJECT WIDE
 Completed Sub Area Name: Not reported
 Completed Document Type: Preliminary Endangerment Assessment Report
 Completed Date: 01/10/2002
 Comments: revise comments on PEA

Completed Area Name: PROJECT WIDE
 Completed Sub Area Name: Not reported
 Completed Document Type: Phase 1
 Completed Date: 09/04/2001
 Comments: Not reported

Completed Area Name: PROJECT WIDE
 Completed Sub Area Name: Not reported
 Completed Document Type: Environmental Oversight Agreement
 Completed Date: 11/09/2001
 Comments: Not reported

Completed Area Name: PROJECT WIDE
 Completed Sub Area Name: Not reported
 Completed Document Type: Cost Recovery Closeout Memo
 Completed Date: 02/19/2002
 Comments: The Riverside County Office of Education withdrew from the project in January 2002.

Completed Area Name: PROJECT WIDE
 Completed Sub Area Name: Not reported
 Completed Document Type: PA/SI Site Screening
 Completed Date: 10/15/2010
 Comments: Not reported

Future Area Name: Not reported
 Future Sub Area Name: Not reported
 Future Document Type: Not reported
 Future Due Date: Not reported
 Schedule Area Name: Not reported
 Schedule Sub Area Name: Not reported
 Schedule Document Type: Not reported
 Schedule Due Date: Not reported
 Schedule Revised Date: Not reported

R107 TYLER RETAIL RIVERSIDE
SE 3520 TYLER STREET
1/4-1/2 RIVERSIDE, CA 92504
0.366 mi.
1932 ft. Site 1 of 2 in cluster R

LUST S103990353
EMI N/A
HAZNET
NPDES
CIWQS
CERS
HWTS

**Relative:
 Higher**

**Actual:
 748 ft.**

LUST:
 Name: CAL TARGET/PRONTO MARKETING
 Address: 3520 TYLER ST
 City,State,Zip: RIVERSIDE, CA 92503
 Lead Agency: SANTA ANA RWQCB (REGION 8)

Map ID
Direction
Distance
Elevation

MAP FINDINGS

Site

Database(s)

EDR ID Number
EPA ID Number

TYLER RETAIL RIVERSIDE (Continued)

S103990353

Case Type: LUST Cleanup Site
Geo Track: http://geotracker.waterboards.ca.gov/profile_report.asp?global_id=T0606500211
Global Id: T0606500211
Latitude: 33.906957
Longitude: -117.45943
Status: Completed - Case Closed
Status Date: 12/21/2010
Case Worker: MAO
RB Case Number: 083301717T
Local Agency: RIVERSIDE COUNTY LOP
File Location: Not reported
Local Case Number: 901072
Potential Media Affect: Aquifer used for drinking water supply
Potential Contaminants of Concern: Gasoline
Site History: Not reported

LUST:

Global Id: T0606500211
Contact Type: Regional Board Caseworker
Contact Name: MIGUEL OVIEDO
Organization Name: SANTA ANA RWQCB (REGION 8)
Address: 3737 Main Street, Suite 500
City: RIVERSIDE
Email: miguel.oviedo@waterboards.ca.gov
Phone Number: 9517823238

Global Id: T0606500211
Contact Type: Local Agency Caseworker
Contact Name: SHARON BOLTINGHOUSE
Organization Name: RIVERSIDE COUNTY LOP
Address: 3880 LEMON ST SUITE 200
City: RIVERSIDE
Email: sbolting@rivco.org
Phone Number: 9519558980

LUST:

Global Id: T0606500211
Action Type: ENFORCEMENT
Date: 10/25/2006
Action: Staff Letter

Global Id: T0606500211
Action Type: ENFORCEMENT
Date: 07/15/2010
Action: Technical Correspondence / Assistance / Other

Global Id: T0606500211
Action Type: ENFORCEMENT
Date: 06/25/2010
Action: Technical Correspondence / Assistance / Other

Global Id: T0606500211
Action Type: RESPONSE
Date: 12/30/2003
Action: Monitoring Report - Quarterly

Global Id: T0606500211

Map ID
Direction
Distance
Elevation

MAP FINDINGS

Site

Database(s)

EDR ID Number
EPA ID Number

TYLER RETAIL RIVERSIDE (Continued)

S103990353

Action Type: ENFORCEMENT
Date: 03/25/2003
Action: Staff Letter

Global Id: T0606500211
Action Type: ENFORCEMENT
Date: 10/27/2008
Action: Technical Correspondence / Assistance / Other

Global Id: T0606500211
Action Type: ENFORCEMENT
Date: 04/23/2008
Action: File review

Global Id: T0606500211
Action Type: ENFORCEMENT
Date: 10/29/2008
Action: Technical Correspondence / Assistance / Other

Global Id: T0606500211
Action Type: Other
Date: 12/06/1990
Action: Leak Reported

Global Id: T0606500211
Action Type: ENFORCEMENT
Date: 10/27/2008
Action: Technical Correspondence / Assistance / Other

Global Id: T0606500211
Action Type: ENFORCEMENT
Date: 09/03/2008
Action: Technical Correspondence / Assistance / Other

Global Id: T0606500211
Action Type: ENFORCEMENT
Date: 08/12/2008
Action: File review

Global Id: T0606500211
Action Type: ENFORCEMENT
Date: 01/29/2009
Action: Technical Correspondence / Assistance / Other

Global Id: T0606500211
Action Type: ENFORCEMENT
Date: 01/29/2009
Action: Technical Correspondence / Assistance / Other

Global Id: T0606500211
Action Type: RESPONSE
Date: 04/30/2007
Action: Monitoring Report - Quarterly

Global Id: T0606500211
Action Type: RESPONSE
Date: 07/30/2007

Map ID
Direction
Distance
Elevation

MAP FINDINGS

Site

Database(s)

EDR ID Number
EPA ID Number

TYLER RETAIL RIVERSIDE (Continued)

S103990353

Action: Monitoring Report - Quarterly

Global Id: T0606500211
Action Type: RESPONSE
Date: 12/26/2006
Action: Soil and Water Investigation Report

Global Id: T0606500211
Action Type: RESPONSE
Date: 09/20/2006
Action: Soil and Water Investigation Workplan

Global Id: T0606500211
Action Type: ENFORCEMENT
Date: 05/20/2008
Action: Technical Correspondence / Assistance / Other

Global Id: T0606500211
Action Type: ENFORCEMENT
Date: 04/30/2009
Action: Technical Correspondence / Assistance / Other

Global Id: T0606500211
Action Type: ENFORCEMENT
Date: 04/29/2009
Action: Technical Correspondence / Assistance / Other

Global Id: T0606500211
Action Type: RESPONSE
Date: 07/30/2008
Action: Monitoring Report - Quarterly

Global Id: T0606500211
Action Type: RESPONSE
Date: 01/30/2007
Action: Monitoring Report - Quarterly

Global Id: T0606500211
Action Type: RESPONSE
Date: 12/30/2007
Action: Monitoring Report - Quarterly

Global Id: T0606500211
Action Type: RESPONSE
Date: 04/30/2008
Action: Monitoring Report - Other

Global Id: T0606500211
Action Type: ENFORCEMENT
Date: 07/15/2009
Action: Letter - Notice

Global Id: T0606500211
Action Type: ENFORCEMENT
Date: 10/10/2009
Action: Technical Correspondence / Assistance / Other

Map ID
Direction
Distance
Elevation

MAP FINDINGS

Site

Database(s)

EDR ID Number
EPA ID Number

TYLER RETAIL RIVERSIDE (Continued)

S103990353

Global Id: T0606500211
Action Type: ENFORCEMENT
Date: 01/27/2010
Action: Technical Correspondence / Assistance / Other

Global Id: T0606500211
Action Type: ENFORCEMENT
Date: 01/29/2010
Action: Technical Correspondence / Assistance / Other

Global Id: T0606500211
Action Type: ENFORCEMENT
Date: 04/29/2004
Action: 13267 Monitoring Program

Global Id: T0606500211
Action Type: ENFORCEMENT
Date: 04/29/2004
Action: * No Action

Global Id: T0606500211
Action Type: ENFORCEMENT
Date: 05/07/2010
Action: Technical Correspondence / Assistance / Other

Global Id: T0606500211
Action Type: ENFORCEMENT
Date: 09/27/2004
Action: 13267 Monitoring Program

Global Id: T0606500211
Action Type: ENFORCEMENT
Date: 01/10/2006
Action: 13267 Monitoring Program

Global Id: T0606500211
Action Type: ENFORCEMENT
Date: 01/11/2006
Action: 13267 Monitoring Program

Global Id: T0606500211
Action Type: ENFORCEMENT
Date: 12/21/2010
Action: Closure/No Further Action Letter

Global Id: T0606500211
Action Type: ENFORCEMENT
Date: 07/01/2010
Action: Technical Correspondence / Assistance / Other

Global Id: T0606500211
Action Type: ENFORCEMENT
Date: 07/15/1998
Action: File review - #RCDEH uploaded site file 6/5/2015

Global Id: T0606500211
Action Type: RESPONSE

Map ID
Direction
Distance
Elevation

MAP FINDINGS

Site

Database(s)

EDR ID Number
EPA ID Number

TYLER RETAIL RIVERSIDE (Continued)

S103990353

Date: 05/25/2003
Action: Soil and Water Investigation Workplan

LUST:

Global Id: T0606500211
Status: Open - Case Begin Date
Status Date: 12/06/1990

Global Id: T0606500211
Status: Open - Site Assessment
Status Date: 12/06/1990

Global Id: T0606500211
Status: Open - Site Assessment
Status Date: 04/17/1992

Global Id: T0606500211
Status: Open - Remediation
Status Date: 08/16/2001

Global Id: T0606500211
Status: Open - Remediation
Status Date: 02/05/2003

Global Id: T0606500211
Status: Open - Remediation
Status Date: 02/24/2003

Global Id: T0606500211
Status: Open - Site Assessment
Status Date: 09/12/2006

Global Id: T0606500211
Status: Open - Site Assessment
Status Date: 03/12/2007

Global Id: T0606500211
Status: Completed - Case Closed
Status Date: 12/21/2010

RIVERSIDE CO. LUST:

Name: PRONTO MARKETING
Address: 3520 TYLER ST
City,State,Zip: RIVERSIDE, CA
Region: RIVERSIDE
Facility ID: 901072
Employee: Boltinghous-LOP
Site Closed: Referred to Water Board
Case Type: Drinking Water Aquifer affected
Facility Status: 0
Casetype Decode: An Aquifer used for Drinking Water supply has been contaminated.
Fstatus Decode: Not reported

EMI:

Name: MERVYNS DEPT STORE #108

Map ID
Direction
Distance
Elevation

MAP FINDINGS

Site

Database(s)

EDR ID Number
EPA ID Number

TYLER RETAIL RIVERSIDE (Continued)

S103990353

Address: 3520 TYLER AV
City,State,Zip: RIVERSIDE, CA 925030000
Year: 1990
County Code: 33
Air Basin: SC
Facility ID: 44312
Air District Name: SC
SIC Code: 5311
Air District Name: SOUTH COAST AQMD
Community Health Air Pollution Info System: Not reported
Consolidated Emission Reporting Rule: Not reported
Total Organic Hydrocarbon Gases Tons/Yr: 1
Reactive Organic Gases Tons/Yr: 0
Carbon Monoxide Emissions Tons/Yr: 2
NOX - Oxides of Nitrogen Tons/Yr: 2
SOX - Oxides of Sulphur Tons/Yr: 0
Particulate Matter Tons/Yr: 1
Part. Matter 10 Micrometers and Smllr Tons/Yr:1

HAZNET:

Name: KOHL'S DEPARTMENT STORES #1390 RIVERSIDE CA
Address: 3520 TYLER ST
Address 2: Not reported
City,State,Zip: RIVERSIDE, CA 532010000
Contact: RYAN PIEDOT
Telephone: 2627037019
Mailing Name: Not reported
Mailing Address: P.O. BOX 3155

Year: 2019
Gepaid: CAL000402804
TSD EPA ID: CAD044429835
CA Waste Code: 331 - Off-specification, aged or surplus organics
Disposal Method: H141 - Storage, Bulking, And/Or Transfer Off Site--No Treatment/Reovery (H010-H129) Or (H131-H135)
Tons: 0.03650

Year: 2018
Gepaid: CAL000402804
TSD EPA ID: NED981723513
CA Waste Code: 331 - Off-specification, aged or surplus organics
Disposal Method: H040 - Incineration--Thermal Destruction Other Than Use As A Fuel
Tons: 0.20000

Year: 2018
Gepaid: CAL000402804
TSD EPA ID: CAD044429835
CA Waste Code: 331 - Off-specification, aged or surplus organics
Disposal Method: H141 - Storage, Bulking, And/Or Transfer Off Site--No Treatment/Reovery (H010-H129) Or (H131-H135)
Tons: 0.06800

Year: 2017
Gepaid: CAL000402804
TSD EPA ID: NED981723513
CA Waste Code: 331 - Off-specification, aged or surplus organics
Disposal Method: H040 - Incineration--Thermal Destruction Other Than Use As A Fuel

Map ID
Direction
Distance
Elevation

MAP FINDINGS

Site

Database(s)

EDR ID Number
EPA ID Number

TYLER RETAIL RIVERSIDE (Continued)

S103990353

Tons: 0.0675

Year: 2016
Gepaid: CAL000402804
TSD EPA ID: NED981723513
CA Waste Code: 331 - Off-specification, aged or surplus organics
Disposal Method: H040 - Incineration--Thermal Destruction Other Than Use As A Fuel
Tons: 0.12

Year: 2015
Gepaid: CAL000402804
TSD EPA ID: NED981723513
CA Waste Code: 331 - Off-specification, aged or surplus organics
Disposal Method: H040 - Incineration--Thermal Destruction Other Than Use As A Fuel
Tons: 0.059

Additional Info:

Year: 2015
Gen EPA ID: CAL000402804

Shipment Date: 20151210
Creation Date: 9/26/2016 18:30:40
Receipt Date: 20151219
Manifest ID: 009016960FLE
Trans EPA ID: MAD039322250
Trans Name: CLEAN HARBORS ENVIRONMENTAL SERVICE INC
Trans 2 EPA ID: NJD986607380
Trans 2 Name: MAUMEE EXPRESS INC
TSD EPA ID: NED981723513
Trans Name: CLEAN HARBORS ENVIRONMENTAL SERVICE INC
TSD Alt EPA ID: Not reported
TSD Alt Name: Not reported
CA Waste Code: 331 - Off-specification, aged, or surplus organics
RCRA Code: D001
Disposal Method: H040 - Incineration--Thermal Destruction Other Than Use As A Fuel
Quantity Tons: 0.0075
Waste Quantity: 15
Quantity Unit: P
Additional Code 1: Not reported
Additional Code 2: Not reported
Additional Code 3: Not reported
Additional Code 4: Not reported
Additional Code 5: Not reported

Shipment Date: 20150824
Creation Date: 2/10/2016 22:15:22
Receipt Date: 20150831
Manifest ID: 008830894FLE
Trans EPA ID: MAD039322250
Trans Name: CLEAN HARBORS ENVIRONMENTAL SERVICE INC
Trans 2 EPA ID: NJD986607380
Trans 2 Name: MAUMEE EXPRESS INC
TSD EPA ID: NED981723513
Trans Name: CLEAN HARBORS ENVIRONMENTAL SERVICE INC
TSD Alt EPA ID: Not reported
TSD Alt Name: Not reported

Map ID
Direction
Distance
Elevation

MAP FINDINGS

Site

Database(s)

EDR ID Number
EPA ID Number

TYLER RETAIL RIVERSIDE (Continued)

S103990353

CA Waste Code:	331 - Off-specification, aged, or surplus organics
RCRA Code:	D001
Disposal Method:	H040 - Incineration--Thermal Destruction Other Than Use As A Fuel
Quantity Tons:	0.014
Waste Quantity:	28
Quantity Unit:	P
Additional Code 1:	Not reported
Additional Code 2:	Not reported
Additional Code 3:	Not reported
Additional Code 4:	Not reported
Additional Code 5:	Not reported
Shipment Date:	20150727
Creation Date:	1/21/2016 22:16:05
Receipt Date:	20150801
Manifest ID:	008813359FLE
Trans EPA ID:	MAD039322250
Trans Name:	CLEAN HARBORS ENVIRONMENTAL SERVICES INC
Trans 2 EPA ID:	MOR000508838
Trans 2 Name:	NEI TRUCKING
TSDf EPA ID:	NED981723513
Trans Name:	CLEAN HARBORS ENV SERVICES INC
TSDf Alt EPA ID:	Not reported
TSDf Alt Name:	Not reported
CA Waste Code:	331 - Off-specification, aged, or surplus organics
RCRA Code:	D001
Disposal Method:	H040 - Incineration--Thermal Destruction Other Than Use As A Fuel
Quantity Tons:	0.0175
Waste Quantity:	35
Quantity Unit:	P
Additional Code 1:	Not reported
Additional Code 2:	Not reported
Additional Code 3:	Not reported
Additional Code 4:	Not reported
Additional Code 5:	Not reported
Shipment Date:	20150709
Creation Date:	2/4/2016 22:15:46
Receipt Date:	20150716
Manifest ID:	007544369FLE
Trans EPA ID:	MAD039322250
Trans Name:	CLEAN HARBORS ENVIRONMENTAL SERVICES INC
Trans 2 EPA ID:	AZR000513770
Trans 2 Name:	SLT EXPRESS WAY INC
TSDf EPA ID:	NED981723513
Trans Name:	CLEAN HARBORS ENV SERVICES INC
TSDf Alt EPA ID:	Not reported
TSDf Alt Name:	Not reported
CA Waste Code:	331 - Off-specification, aged, or surplus organics
RCRA Code:	D001
Disposal Method:	H040 - Incineration--Thermal Destruction Other Than Use As A Fuel
Quantity Tons:	0.0025
Waste Quantity:	5
Quantity Unit:	P
Additional Code 1:	Not reported
Additional Code 2:	Not reported
Additional Code 3:	Not reported

Map ID
Direction
Distance
Elevation

MAP FINDINGS

Site

Database(s)

EDR ID Number
EPA ID Number

TYLER RETAIL RIVERSIDE (Continued)

S103990353

Additional Code 4:	Not reported
Additional Code 5:	Not reported
Shipment Date:	20150522
Creation Date:	11/3/2015 22:15:18
Receipt Date:	20150611
Manifest ID:	008315843FLE
Trans EPA ID:	MAD039322250
Trans Name:	CLEAN HARBORS ENVIRONMENTAL SERVICES INC
Trans 2 EPA ID:	NJD986607380
Trans 2 Name:	MAUMEE EXPRESS
TSDf EPA ID:	NED981723513
Trans Name:	CLEAN HARBORS ENV SERVICES INC
TSDf Alt EPA ID:	Not reported
TSDf Alt Name:	Not reported
CA Waste Code:	331 - Off-specification, aged, or surplus organics
RCRA Code:	D001
Disposal Method:	H040 - Incineration--Thermal Destruction Other Than Use As A Fuel
Quantity Tons:	0.0125
Waste Quantity:	25
Quantity Unit:	P
Additional Code 1:	Not reported
Additional Code 2:	Not reported
Additional Code 3:	Not reported
Additional Code 4:	Not reported
Additional Code 5:	Not reported
Shipment Date:	20150209
Creation Date:	7/16/2015 22:15:08
Receipt Date:	20150220
Manifest ID:	008051158FLE
Trans EPA ID:	MAD039322250
Trans Name:	CLEAN HARBORS ENVIRONMENTAL SERVICES INC
Trans 2 EPA ID:	CAR000187922
Trans 2 Name:	RUST & SON
TSDf EPA ID:	NED981723513
Trans Name:	CLEAN HARBORS ENV SERVICES INC
TSDf Alt EPA ID:	Not reported
TSDf Alt Name:	Not reported
CA Waste Code:	331 - Off-specification, aged, or surplus organics
RCRA Code:	D001
Disposal Method:	H040 - Incineration--Thermal Destruction Other Than Use As A Fuel
Quantity Tons:	0.005
Waste Quantity:	10
Quantity Unit:	P
Additional Code 1:	Not reported
Additional Code 2:	Not reported
Additional Code 3:	Not reported
Additional Code 4:	Not reported
Additional Code 5:	Not reported
Shipment Date:	20150122
Creation Date:	7/9/2015 22:15:09
Receipt Date:	20150127
Manifest ID:	008057732FLE
Trans EPA ID:	MAD039322250
Trans Name:	CLEAN HARBORS ENVIRONMENTAL SERVICES INC

Map ID
Direction
Distance
Elevation

MAP FINDINGS

Site

Database(s)

EDR ID Number
EPA ID Number

TYLER RETAIL RIVERSIDE (Continued)

S103990353

Trans 2 EPA ID: NJD986607380
Trans 2 Name: MAUMEE EXPRESS INCORPORATED
TSDf EPA ID: NED981723513
Trans Name: CLEAN HARBORS ENV SERVICES INC
TSDf Alt EPA ID: Not reported
TSDf Alt Name: Not reported
CA Waste Code: 331 - Off-specification, aged, or surplus organics
RCRA Code: D001
Disposal Method: H040 - Incineration--Thermal Destruction Other Than Use As A Fuel
Quantity Tons: 0.0075
Waste Quantity: 15
Quantity Unit: P
Additional Code 1: Not reported
Additional Code 2: Not reported
Additional Code 3: Not reported
Additional Code 4: Not reported
Additional Code 5: Not reported

Additional Info:

Year: 2017
Gen EPA ID: CAL000402804

Shipment Date: 20170815
Creation Date: 8/1/2018 18:30:18
Receipt Date: 20170819
Manifest ID: 011163761FLE
Trans EPA ID: MAD039322250
Trans Name: CLEAN HARBORS ENVIRONMENTAL SERVICES INC
Trans 2 EPA ID: CAR000187922
Trans 2 Name: RUST & SONS
TSDf EPA ID: NED981723513
Trans Name: CLEAN HARBORS ENVIRONMENTAL SERVICES INC
TSDf Alt EPA ID: Not reported
TSDf Alt Name: Not reported
CA Waste Code: 331 - Off-specification, aged, or surplus organics
RCRA Code: D001
Disposal Method: H040 - Incineration--Thermal Destruction Other Than Use As A Fuel
Quantity Tons: 0.0475
Waste Quantity: 95
Quantity Unit: P
Additional Code 1: Not reported
Additional Code 2: Not reported
Additional Code 3: Not reported
Additional Code 4: Not reported
Additional Code 5: Not reported

Shipment Date: 20170126
Creation Date: 5/9/2018 18:30:35
Receipt Date: 20170203
Manifest ID: 010337933FLE
Trans EPA ID: MAD039322250
Trans Name: CLEAN HARBORS ENVIRONMENTAL SERVICE INC
Trans 2 EPA ID: MOR000501981
Trans 2 Name: AATTCO TRUCKING
TSDf EPA ID: NED981723513
Trans Name: CLEAN HARBORS ENVIRONMENTAL SERVICE INC
TSDf Alt EPA ID: Not reported

Map ID
Direction
Distance
Elevation

MAP FINDINGS

Site

Database(s)

EDR ID Number
EPA ID Number

TYLER RETAIL RIVERSIDE (Continued)

S103990353

TSDF Alt Name: Not reported
CA Waste Code: 331 - Off-specification, aged, or surplus organics
RCRA Code: D001
Disposal Method: H040 - Incineration--Thermal Destruction Other Than Use As A Fuel
Quantity Tons: 0.0125
Waste Quantity: 25
Quantity Unit: P
Additional Code 1: Not reported
Additional Code 2: Not reported
Additional Code 3: Not reported
Additional Code 4: Not reported
Additional Code 5: Not reported

Shipment Date: 20170112
Creation Date: 5/25/2017 18:31:11
Receipt Date: 20170117
Manifest ID: 010230589FLE
Trans EPA ID: MAD039322250
Trans Name: CLEAN HARBORS ENVIRONMENTAL SERVICE INC
Trans 2 EPA ID: MOR000508838
Trans 2 Name: NEI TRUCKING INC
TSDF EPA ID: NED981723513
Trans Name: CLEAN HARBORS ENVIRONMENTAL SERVICE INC
TSDF Alt EPA ID: Not reported
TSDF Alt Name: Not reported
CA Waste Code: 331 - Off-specification, aged, or surplus organics
RCRA Code: D001
Disposal Method: H040 - Incineration--Thermal Destruction Other Than Use As A Fuel
Quantity Tons: 0.0075
Waste Quantity: 15
Quantity Unit: P
Additional Code 1: Not reported
Additional Code 2: Not reported
Additional Code 3: Not reported
Additional Code 4: Not reported
Additional Code 5: Not reported

Additional Info:

Year: 2016
Gen EPA ID: CAL000402804

Shipment Date: 20151210
Creation Date: 9/26/2016 18:30:40
Receipt Date: 20151219
Manifest ID: 009016960FLE
Trans EPA ID: MAD039322250
Trans Name: CLEAN HARBORS ENVIRONMENTAL SERVICE INC
Trans 2 EPA ID: NJD986607380
Trans 2 Name: MAUMEE EXPRESS INC
TSDF EPA ID: NED981723513
Trans Name: CLEAN HARBORS ENVIRONMENTAL SERVICE INC
TSDF Alt EPA ID: Not reported
TSDF Alt Name: Not reported
CA Waste Code: 331 - Off-specification, aged, or surplus organics
RCRA Code: D001
Disposal Method: H040 - Incineration--Thermal Destruction Other Than Use As A Fuel
Quantity Tons: 0.0075

Map ID
Direction
Distance
Elevation

MAP FINDINGS

Site

Database(s)

EDR ID Number
EPA ID Number

TYLER RETAIL RIVERSIDE (Continued)

S103990353

Waste Quantity:	15
Quantity Unit:	P
Additional Code 1:	Not reported
Additional Code 2:	Not reported
Additional Code 3:	Not reported
Additional Code 4:	Not reported
Additional Code 5:	Not reported
Shipment Date:	20150824
Creation Date:	2/10/2016 22:15:22
Receipt Date:	20150831
Manifest ID:	008830894FLE
Trans EPA ID:	MAD039322250
Trans Name:	CLEAN HARBORS ENVIRONMENTAL SERVICE INC
Trans 2 EPA ID:	NJD986607380
Trans 2 Name:	MAUMEE EXPRESS INC
TSDf EPA ID:	NED981723513
Trans Name:	CLEAN HARBORS ENVIRONMENTAL SERVICE INC
TSDf Alt EPA ID:	Not reported
TSDf Alt Name:	Not reported
CA Waste Code:	331 - Off-specification, aged, or surplus organics
RCRA Code:	D001
Disposal Method:	H040 - Incineration--Thermal Destruction Other Than Use As A Fuel
Quantity Tons:	0.014
Waste Quantity:	28
Quantity Unit:	P
Additional Code 1:	Not reported
Additional Code 2:	Not reported
Additional Code 3:	Not reported
Additional Code 4:	Not reported
Additional Code 5:	Not reported
Shipment Date:	20150727
Creation Date:	1/21/2016 22:16:05
Receipt Date:	20150801
Manifest ID:	008813359FLE
Trans EPA ID:	MAD039322250
Trans Name:	CLEAN HARBORS ENVIRONMENTAL SERVICES INC
Trans 2 EPA ID:	MOR000508838
Trans 2 Name:	NEI TRUCKING
TSDf EPA ID:	NED981723513
Trans Name:	CLEAN HARBORS ENV SERVICES INC
TSDf Alt EPA ID:	Not reported
TSDf Alt Name:	Not reported
CA Waste Code:	331 - Off-specification, aged, or surplus organics
RCRA Code:	D001
Disposal Method:	H040 - Incineration--Thermal Destruction Other Than Use As A Fuel
Quantity Tons:	0.0175
Waste Quantity:	35
Quantity Unit:	P
Additional Code 1:	Not reported
Additional Code 2:	Not reported
Additional Code 3:	Not reported
Additional Code 4:	Not reported
Additional Code 5:	Not reported
Shipment Date:	20150709

Map ID
Direction
Distance
Elevation

MAP FINDINGS

Site

Database(s)

EDR ID Number
EPA ID Number

TYLER RETAIL RIVERSIDE (Continued)

S103990353

Creation Date:	2/4/2016 22:15:46
Receipt Date:	20150716
Manifest ID:	007544369FLE
Trans EPA ID:	MAD039322250
Trans Name:	CLEAN HARBORS ENVIRONMENTAL SERVICES INC
Trans 2 EPA ID:	AZR000513770
Trans 2 Name:	SLT EXPRESS WAY INC
TSDf EPA ID:	NED981723513
Trans Name:	CLEAN HARBORS ENV SERVICES INC
TSDf Alt EPA ID:	Not reported
TSDf Alt Name:	Not reported
CA Waste Code:	331 - Off-specification, aged, or surplus organics
RCRA Code:	D001
Disposal Method:	H040 - Incineration--Thermal Destruction Other Than Use As A Fuel
Quantity Tons:	0.0025
Waste Quantity:	5
Quantity Unit:	P
Additional Code 1:	Not reported
Additional Code 2:	Not reported
Additional Code 3:	Not reported
Additional Code 4:	Not reported
Additional Code 5:	Not reported
Shipment Date:	20150522
Creation Date:	11/3/2015 22:15:18
Receipt Date:	20150611
Manifest ID:	008315843FLE
Trans EPA ID:	MAD039322250
Trans Name:	CLEAN HARBORS ENVIRONMENTAL SERVICES INC
Trans 2 EPA ID:	NJD986607380
Trans 2 Name:	MAUMEE EXPRESS
TSDf EPA ID:	NED981723513
Trans Name:	CLEAN HARBORS ENV SERVICES INC
TSDf Alt EPA ID:	Not reported
TSDf Alt Name:	Not reported
CA Waste Code:	331 - Off-specification, aged, or surplus organics
RCRA Code:	D001
Disposal Method:	H040 - Incineration--Thermal Destruction Other Than Use As A Fuel
Quantity Tons:	0.0125
Waste Quantity:	25
Quantity Unit:	P
Additional Code 1:	Not reported
Additional Code 2:	Not reported
Additional Code 3:	Not reported
Additional Code 4:	Not reported
Additional Code 5:	Not reported
Shipment Date:	20150209
Creation Date:	7/16/2015 22:15:08
Receipt Date:	20150220
Manifest ID:	008051158FLE
Trans EPA ID:	MAD039322250
Trans Name:	CLEAN HARBORS ENVIRONMENTAL SERVICES INC
Trans 2 EPA ID:	CAR000187922
Trans 2 Name:	RUST & SON
TSDf EPA ID:	NED981723513
Trans Name:	CLEAN HARBORS ENV SERVICES INC

Map ID
Direction
Distance
Elevation

MAP FINDINGS

Site

Database(s)

EDR ID Number
EPA ID Number

TYLER RETAIL RIVERSIDE (Continued)

S103990353

TSDF Alt EPA ID: Not reported
TSDF Alt Name: Not reported
CA Waste Code: 331 - Off-specification, aged, or surplus organics
RCRA Code: D001
Disposal Method: H040 - Incineration--Thermal Destruction Other Than Use As A Fuel
Quantity Tons: 0.005
Waste Quantity: 10
Quantity Unit: P
Additional Code 1: Not reported
Additional Code 2: Not reported
Additional Code 3: Not reported
Additional Code 4: Not reported
Additional Code 5: Not reported

Shipment Date: 20150122
Creation Date: 7/9/2015 22:15:09
Receipt Date: 20150127
Manifest ID: 008057732FLE
Trans EPA ID: MAD039322250
Trans Name: CLEAN HARBORS ENVIRONMENTAL SERVICES INC
Trans 2 EPA ID: NJD986607380
Trans 2 Name: MAUMEE EXPRESS INCORPORATED
TSDF EPA ID: NED981723513
Trans Name: CLEAN HARBORS ENV SERVICES INC
TSDF Alt EPA ID: Not reported
TSDF Alt Name: Not reported
CA Waste Code: 331 - Off-specification, aged, or surplus organics
RCRA Code: D001
Disposal Method: H040 - Incineration--Thermal Destruction Other Than Use As A Fuel
Quantity Tons: 0.0075
Waste Quantity: 15
Quantity Unit: P
Additional Code 1: Not reported
Additional Code 2: Not reported
Additional Code 3: Not reported
Additional Code 4: Not reported
Additional Code 5: Not reported

NPDES:

Name: TYLER RETAIL RIVERSIDE
Address: 3520 TYLER STREET
City,State,Zip: RIVERSIDE, CA 92504
Facility Status: Not reported
NPDES Number: Not reported
Region: Not reported
Agency Number: Not reported
Regulatory Measure ID: Not reported
Place ID: Not reported
Order Number: Not reported
WDID: 8 33C372036
Regulatory Measure Type: Construction
Program Type: Not reported
Adoption Date Of Regulatory Measure: Not reported
Effective Date Of Regulatory Measure: Not reported
Termination Date Of Regulatory Measure: Not reported
Expiration Date Of Regulatory Measure: Not reported
Discharge Address: Not reported

Map ID
Direction
Distance
Elevation

MAP FINDINGS

Site

Database(s)

EDR ID Number
EPA ID Number

TYLER RETAIL RIVERSIDE (Continued)

S103990353

Discharge Name: Not reported
Discharge City: Not reported
Discharge State: Not reported
Discharge Zip: Not reported
Status: Terminated
Status Date: 08/31/2016
Operator Name: Festival Management Corporation
Operator Address: 9841 Airport Blvd
Operator City: Los Angeles
Operator State: California
Operator Zip: 90045

NPDES as of 03/2018:

NPDES Number: Not reported
Status: Not reported
Agency Number: Not reported
Region: 8
Regulatory Measure ID: 451164
Order Number: Not reported
Regulatory Measure Type: Construction
Place ID: Not reported
WDID: 8 33C372036
Program Type: Not reported
Adoption Date Of Regulatory Measure: Not reported
Effective Date Of Regulatory Measure: Not reported
Expiration Date Of Regulatory Measure: Not reported
Termination Date Of Regulatory Measure: 08/19/2016
Discharge Name: Not reported
Discharge Address: Not reported
Discharge City: Not reported
Discharge State: Not reported
Discharge Zip: Not reported
Received Date: 01/29/2015
Processed Date: 01/29/2015
Status: Terminated
Status Date: 08/31/2016
Place Size: 2.8
Place Size Unit: Acres
Contact: Ryan Shea
Contact Title: Not reported
Contact Phone: 310-665-9665
Contact Phone Ext: Not reported
Contact Email: r.shea@festivalcos.com
Operator Name: Festival Management Corporation
Operator Address: 9841 Airport Blvd
Operator City: Los Angeles
Operator State: California
Operator Zip: 90045
Operator Contact: Ryan Shea
Operator Contact Title: Not reported
Operator Contact Phone: 310-665-9665
Operator Contact Phone Ext: Not reported
Operator Contact Email: r.shea@festivalcos.com
Operator Type: Private Business
Developer: Festival Management Corporation
Developer Address: 9841 Airport Blvd
Developer City: Los Angeles
Developer State: California

Map ID
Direction
Distance
Elevation

MAP FINDINGS

Site

Database(s)

EDR ID Number
EPA ID Number

TYLER RETAIL RIVERSIDE (Continued)

S103990353

Developer Zip: 90045
Developer Contact: Ryan Shea
Developer Contact Title: Not reported
Constype Linear Utility Ind: N
Emergency Phone: Not reported
Emergency Phone Ext: Not reported
Constype Above Ground Ind: N
Constype Below Ground Ind: N
Constype Cable Line Ind: N
Constype Comm Line Ind: N
Constype Commercial Ind: Y
Constype Electrical Line Ind: N
Constype Gas Line Ind: N
Constype Industrial Ind: N
Constype Other Description: Not reported
Constype Other Ind: N
Constype Recons Ind: N
Constype Residential Ind: N
Constype Transport Ind: N
Constype Utility Description: Not reported
Constype Utility Ind: N
Constype Water Sewer Ind: N
Dir Discharge Uswater Ind: N
Receiving Water Name: Santa Ana River
Certifier: Ryan Shea
Certifier Title: Investments Director
Certification Date: 29-JAN-15
Primary Sic: Not reported
Secondary Sic: Not reported
Tertiary Sic: Not reported

NPDES Number: CAS000002
Status: Terminated
Agency Number: 0
Region: 8
Regulatory Measure ID: 451164
Order Number: 2009-0009-DWQ
Regulatory Measure Type: Enrollee
Place ID: Not reported
WDID: 8 33C372036
Program Type: Construction
Adoption Date Of Regulatory Measure: Not reported
Effective Date Of Regulatory Measure: 01/29/2015
Expiration Date Of Regulatory Measure: Not reported
Termination Date Of Regulatory Measure: 08/19/2016
Discharge Name: Festival Management Corporation
Discharge Address: 9841 Airport Blvd
Discharge City: Los Angeles
Discharge State: California
Discharge Zip: 90045
Received Date: Not reported
Processed Date: Not reported
Status: Not reported
Status Date: Not reported
Place Size: Not reported
Place Size Unit: Not reported
Contact: Not reported

Map ID
Direction
Distance
Elevation

MAP FINDINGS

Site

Database(s)

EDR ID Number
EPA ID Number

TYLER RETAIL RIVERSIDE (Continued)

S103990353

Contact Title:	Not reported
Contact Phone:	Not reported
Contact Phone Ext:	Not reported
Contact Email:	Not reported
Operator Name:	Not reported
Operator Address:	Not reported
Operator City:	Not reported
Operator State:	Not reported
Operator Zip:	Not reported
Operator Contact:	Not reported
Operator Contact Title:	Not reported
Operator Contact Phone:	Not reported
Operator Contact Phone Ext:	Not reported
Operator Contact Email:	Not reported
Operator Type:	Not reported
Developer:	Not reported
Developer Address:	Not reported
Developer City:	Not reported
Developer State:	Not reported
Developer Zip:	Not reported
Developer Contact:	Not reported
Developer Contact Title:	Not reported
Constype Linear Utility Ind:	Not reported
Emergency Phone:	Not reported
Emergency Phone Ext:	Not reported
Constype Above Ground Ind:	Not reported
Constype Below Ground Ind:	Not reported
Constype Cable Line Ind:	Not reported
Constype Comm Line Ind:	Not reported
Constype Commercial Ind:	Not reported
Constype Electrical Line Ind:	Not reported
Constype Gas Line Ind:	Not reported
Constype Industrial Ind:	Not reported
Constype Other Description:	Not reported
Constype Other Ind:	Not reported
Constype Recons Ind:	Not reported
Constype Residential Ind:	Not reported
Constype Transport Ind:	Not reported
Constype Utility Description:	Not reported
Constype Utility Ind:	Not reported
Constype Water Sewer Ind:	Not reported
Dir Discharge Uswater Ind:	Not reported
Receiving Water Name:	Not reported
Certifier:	Not reported
Certifier Title:	Not reported
Certification Date:	Not reported
Primary Sic:	Not reported
Secondary Sic:	Not reported
Tertiary Sic:	Not reported

CIWQS:

Name:	TYLER RETAIL RIVERSIDE
Address:	3520 TYLER STREET
City,State,Zip:	RIVERSIDE, CA 92504
Agency:	Festival Management Corporation
Agency Address:	9841 Airport Blvd 700, Los Angeles, CA 90045

Map ID
Direction
Distance
Elevation

MAP FINDINGS

Site

Database(s)

EDR ID Number
EPA ID Number

TYLER RETAIL RIVERSIDE (Continued)

S103990353

Place/Project Type: Construction - Commercial
SIC/NAICS: Not reported
Region: 8
Program: CONSTW
Regulatory Measure Status: Terminated
Regulatory Measure Type: Storm water construction
Order Number: 2009-0009-DWQ
WDID: 8 33C372036
NPDES Number: CAS000002
Adoption Date: Not reported
Effective Date: 01/29/2015
Termination Date: 08/19/2016
Expiration/Review Date: Not reported
Design Flow: Not reported
Major/Minor: Not reported
Complexity: Not reported
TTWQ: Not reported
Enforcement Actions within 5 years: 0
Violations within 5 years: 0
Latitude: 33.907202
Longitude: -117.45811

CERS:

Name: CAL TARGET/PRONTO MARKETING
Address: 3520 TYLER ST
City,State,Zip: RIVERSIDE, CA 92503
Site ID: 217172
CERS ID: T0606500211
CERS Description: Leaking Underground Storage Tank Cleanup Site

Affiliation:

Affiliation Type Desc: Regional Board Caseworker
Entity Name: MIGUEL OVIEDO - SANTA ANA RWQCB (REGION 8)
Entity Title: Not reported
Affiliation Address: 3737 Main Street, Suite 500
Affiliation City: RIVERSIDE
Affiliation State: CA
Affiliation Country: Not reported
Affiliation Zip: Not reported
Affiliation Phone: 9517823238

Affiliation Type Desc: Local Agency Caseworker
Entity Name: SHARON BOLTINGHOUSE - RIVERSIDE COUNTY LOP
Entity Title: Not reported
Affiliation Address: 3880 LEMON ST SUITE 200
Affiliation City: RIVERSIDE
Affiliation State: CA
Affiliation Country: Not reported
Affiliation Zip: Not reported
Affiliation Phone: 9519558980

HWTS:

Name: KOHL'S DEPARTMENT STORES #1390 RIVERSIDE CA
Address: 3520 TYLER ST
Address 2: Not reported
City,State,Zip: RIVERSIDE, CA 92503

Map ID
Direction
Distance
Elevation

MAP FINDINGS

Site

Database(s)

EDR ID Number
EPA ID Number

TYLER RETAIL RIVERSIDE (Continued)

S103990353

EPA ID: CAL000402804
Inactive Date: Not reported
Create Date: 12/10/2014
Last Act Date: 09/06/2019
Mailing Name: Not reported
Mailing Address: P.O. BOX 3155
Mailing Address 2: Not reported
Mailing City,State,Zip: MILWAUKEE, WI 532010000
Owner Name: KOHL'S DEPARTMENT STORES
Owner Address: N56 W17000 RIDGEWOOD DR
Owner Address 2: Not reported
Owner City,State,Zip: MENOMONEE FALLS, WI 530510000
Contact Name: RYAN PIEDOT
Contact Address: N56 W17000 RIDGEWOOD DRIVE
Contact Address 2: Not reported
City,State,Zip: MENOMONEE FALLS, WI 53051

NAICS:
EPA ID: CAL000402804
Create Date: 2014-12-10 13:59:22
NAICS Code: 45211
NAICS Description: Department Stores
Issued EPA ID Date: 2014-12-10 13:59:22
Inactive Date: Not reported
Facility Name: KOHL'S DEPARTMENT STORES #1390 RIVERSIDE CA
Facility Address: 3520 TYLER ST
Facility Address 2: Not reported
Facility City: RIVERSIDE
Facility County: 33
Facility State: CA
Facility Zip: 92503

R108
SE
1/4-1/2
0.366 mi.
1932 ft.

CAL TARGET/PRONTO MARKETING
3520 TYLER ST
RIVERSIDE, CA 92503
Site 2 of 2 in cluster R

LUST S101300597
Cortese N/A

Relative:
Higher
Actual:
748 ft.

LUST REG 8:
Name: CAL TARGET/PRONTO MARKETING
Address: 3520 TYLER ST
City: RIVERSIDE
Region: 8
County: Riverside
Regional Board: Santa Ana Region
Facility Status: Remedial action (cleanup) Underway
Case Number: 083301717T
Local Case Num: 901072
Case Type: Aquifer affected
Substance: Gasoline
Qty Leaked: Not reported
Abate Method: Not reported
Cross Street: 91 FWY
Enf Type: MRPO
Funding: Not reported
How Discovered: Not reported
How Stopped: Not reported

Map ID
Direction
Distance
Elevation

MAP FINDINGS

Site

Database(s)

EDR ID Number
EPA ID Number

CAL TARGET/PRONTO MARKETING (Continued)

S101300597

Leak Cause: UNK
Leak Source: UNK
Global ID: T0606500211
How Stopped Date: Not reported
Enter Date: 12/16/1990
Date Confirmation of Leak Began: Not reported
Date Preliminary Assessment Began: Not reported
Discover Date: Not reported
Enforcement Date: 1/1/1965
Close Date: Not reported
Date Prelim Assessment Workplan Submitted: 12/6/1990
Date Pollution Characterization Began: 4/17/1992
Date Remediation Plan Submitted: Not reported
Date Remedial Action Underway: 2/24/2003
Date Post Remedial Action Monitoring: Not reported
Enter Date: 12/16/1990
GW Qualifies: =
Soil Qualifies: =
Operator: Not reported
Facility Contact: Not reported
Interim: Not reported
Oversite Program: LUST
Latitude: 33.9069326
Longitude: -117.457612
MTBE Date: 4/20/2000
Max MTBE GW: 47000
MTBE Concentration: 3
Max MTBE Soil: 182
MTBE Fuel: 1
MTBE Tested: MTBE Detected. Site tested for MTBE & MTBE detected
MTBE Class: B
Staff: TME
Staff Initials: UNK
Lead Agency: Regional Board
Local Agency: 33000L
Hydr Basin #: UPPER SANTA ANA VALL
Beneficial: Not reported
Priority: Not reported
Cleanup Fund Id: Not reported
Work Suspended: Not reported
Summary: NOT ELGIBLE FOR CLEANUP FUND REIMBERSMENT PER STATE BOARD LTR DATE 11/3/94 COPY IN FILE. Workplan submitted on September 27, 2000. Proposes VE and air sparging for soil and groundwater.

CORTESE:

Name: CAL TARGET/PRONTO MARKETING
Address: 3520 TYLER ST
City,State,Zip: RIVERSIDE, CA 92503
Region: CORTESE
Envirostor Id: Not reported
Global ID: T0606500211
Site/Facility Type: LUST CLEANUP SITE
Cleanup Status: COMPLETED - CASE CLOSED
Status Date: Not reported
Site Code: Not reported
Latitude: Not reported
Longitude: Not reported

Map ID
Direction
Distance
Elevation

MAP FINDINGS

Site

Database(s)

EDR ID Number
EPA ID Number

CAL TARGET/PRONTO MARKETING (Continued)

S101300597

Owner: Not reported
Enf Type: Not reported
Swat R: Not reported
Flag: active
Order No: Not reported
Waste Discharge System No: Not reported
Effective Date: Not reported
Region 2: Not reported
WID Id: Not reported
Solid Waste Id No: Not reported
Waste Management Uit Name: Not reported
File Name: Active Open

109
SW
1/4-1/2
0.402 mi.
2121 ft.

KAISER PERMANENTE MEDICAL CTR
10800 MAGNOLIA AVE
RIVERSIDE, CA 92505

ENVIROSTOR
CERS HAZ WASTE
SWEEPS UST
CA FID UST
CERS TANKS
EMI
CERS

S101590132
N/A

Relative:
Lower

Actual:
718 ft.

ENVIROSTOR:
Name: KAISER PERMANENTE - RIVERSIDE
Address: 10800 MAGNOLIA AVENUE
City,State,Zip: RIVERSIDE, CA 92505
Facility ID: 71003227
Status: Inactive - Needs Evaluation
Status Date: Not reported
Site Code: Not reported
Site Type: Tiered Permit
Site Type Detailed: Tiered Permit
Acres: Not reported
NPL: NO
Regulatory Agencies: NONE SPECIFIED
Lead Agency: NONE SPECIFIED
Program Manager: Not reported
Supervisor: Not reported
Division Branch: Cleanup Cypress
Assembly: 60
Senate: 31
Special Program: Not reported
Restricted Use: NO
Site Mgmt Req: NONE SPECIFIED
Funding: Not reported
Latitude: 33.90727
Longitude: -117.4692
APN: NONE SPECIFIED
Past Use: NONE SPECIFIED
Potential COC: NONE SPECIFIED
Confirmed COC: NONE SPECIFIED
Potential Description: NONE SPECIFIED
Alias Name: CAL000034735
Alias Type: EPA Identification Number
Alias Name: 71003227
Alias Type: Envirostor ID Number

Completed Info:
Completed Area Name: Not reported

Map ID
Direction
Distance
Elevation

MAP FINDINGS

Site

Database(s)

EDR ID Number
EPA ID Number

KAISER PERMANENTE MEDICAL CTR (Continued)

S101590132

Completed Sub Area Name: Not reported
Completed Document Type: Not reported
Completed Date: Not reported
Comments: Not reported

Future Area Name: Not reported
Future Sub Area Name: Not reported
Future Document Type: Not reported
Future Due Date: Not reported
Schedule Area Name: Not reported
Schedule Sub Area Name: Not reported
Schedule Document Type: Not reported
Schedule Due Date: Not reported
Schedule Revised Date: Not reported

CERS HAZ WASTE:

Name: KAISER PERMANENTE RIVERSIDE MEDICAL CENTER
Address: 10800 MAGNOLIA AVE
City,State,Zip: RIVERSIDE, CA 92505
Site ID: 395692
CERS ID: 10475404
CERS Description: Hazardous Waste Generator

SWEEPS UST:

Name: KAISER PERMANENTE MEDICAL CTR
Address: 10800 MAGNOLIA AVE
City: RIVERSIDE
Status: Active
Comp Number: 30242
Number: 1
Board Of Equalization: 44-018134
Referral Date: 11-16-92
Action Date: 11-16-92
Created Date: 11-14-89
Owner Tank Id: 001185
SWRCB Tank Id: 33-000-030242-000001
Tank Status: A
Capacity: 20000
Active Date: 11-16-92
Tank Use: M.V. FUEL
STG: P
Content: DIESEL
Number Of Tanks: 1

CA FID UST:

Facility ID: 33004629
Regulated By: UTNKA
Regulated ID: Not reported
Cortese Code: Not reported
SIC Code: Not reported
Facility Phone: 7143533096
Mail To: Not reported
Mailing Address: 10800 MAGNOLIA AVE
Mailing Address 2: Not reported
Mailing City,St,Zip: RIVERSIDE 92505
Contact: Not reported

Map ID
Direction
Distance
Elevation

MAP FINDINGS

Site

Database(s)

EDR ID Number
EPA ID Number

KAISER PERMANENTE MEDICAL CTR (Continued)

S101590132

Contact Phone: Not reported
DUNs Number: Not reported
NPDES Number: Not reported
EPA ID: Not reported
Comments: Not reported
Status: Active

CERS TANKS:

Name: KAISER PERMANENTE RIVERSIDE MEDICAL CENTER
Address: 10800 MAGNOLIA AVE
City,State,Zip: RIVERSIDE, CA 92505
Site ID: 395692
CERS ID: 10475404
CERS Description: Underground Storage Tank

EMI:

Name: KAISER FOUNDATION HOSPITAL
Address: 10800 MAGNOLIA AVE
City,State,Zip: RIVERSIDE, CA 92505
Year: 1990
County Code: 33
Air Basin: SC
Facility ID: 54586
Air District Name: SC
SIC Code: 8062
Air District Name: SOUTH COAST AQMD
Community Health Air Pollution Info System: Not reported
Consolidated Emission Reporting Rule: Not reported
Total Organic Hydrocarbon Gases Tons/Yr: 0
Reactive Organic Gases Tons/Yr: 0
Carbon Monoxide Emissions Tons/Yr: 1
NOX - Oxides of Nitrogen Tons/Yr: 4
SOX - Oxides of Sulphur Tons/Yr: 0
Particulate Matter Tons/Yr: 0
Part. Matter 10 Micrometers and Smllr Tons/Yr:0

Name: KAISER FOUNDATION HOSPITAL
Address: 10800 MAGNOLIA AV
City,State,Zip: RIVERSIDE, CA 92505
Year: 1993
County Code: 33
Air Basin: SC
Facility ID: 54586
Air District Name: SC
SIC Code: 8062
Air District Name: SOUTH COAST AQMD
Community Health Air Pollution Info System: Not reported
Consolidated Emission Reporting Rule: Not reported
Total Organic Hydrocarbon Gases Tons/Yr: 2
Reactive Organic Gases Tons/Yr: 1
Carbon Monoxide Emissions Tons/Yr: 1
NOX - Oxides of Nitrogen Tons/Yr: 3
SOX - Oxides of Sulphur Tons/Yr: 0
Particulate Matter Tons/Yr: 0
Part. Matter 10 Micrometers and Smllr Tons/Yr:0

Map ID
Direction
Distance
Elevation

MAP FINDINGS

Site

Database(s)

EDR ID Number
EPA ID Number

KAISER PERMANENTE MEDICAL CTR (Continued)

S101590132

Name: KAISER FOUNDATION HOSPITAL
Address: 10800 MAGNOLIA AV
City,State,Zip: RIVERSIDE, CA 92505
Year: 1995
County Code: 33
Air Basin: SC
Facility ID: 54586
Air District Name: SC
SIC Code: 8062
Air District Name: SOUTH COAST AQMD
Community Health Air Pollution Info System: Not reported
Consolidated Emission Reporting Rule: Not reported
Total Organic Hydrocarbon Gases Tons/Yr: 2
Reactive Organic Gases Tons/Yr: 1
Carbon Monoxide Emissions Tons/Yr: 1
NOX - Oxides of Nitrogen Tons/Yr: 3
SOX - Oxides of Sulphur Tons/Yr: 0
Particulate Matter Tons/Yr: 0
Part. Matter 10 Micrometers and Smlr Tons/Yr:0

Name: KAISER FOUNDATION HOSPITAL
Address: 10800 MAGNOLIA AVE
City,State,Zip: RIVERSIDE, CA 92505
Year: 1996
County Code: 33
Air Basin: SC
Facility ID: 54586
Air District Name: SC
SIC Code: 8062
Air District Name: SOUTH COAST AQMD
Community Health Air Pollution Info System: Not reported
Consolidated Emission Reporting Rule: Not reported
Total Organic Hydrocarbon Gases Tons/Yr: 2
Reactive Organic Gases Tons/Yr: 1
Carbon Monoxide Emissions Tons/Yr: 1
NOX - Oxides of Nitrogen Tons/Yr: 6
SOX - Oxides of Sulphur Tons/Yr: 0
Particulate Matter Tons/Yr: 0
Part. Matter 10 Micrometers and Smlr Tons/Yr:0

Name: KAISER FOUNDATION HOSPITAL
Address: 10800 MAGNOLIA AV
City,State,Zip: RIVERSIDE, CA 92505
Year: 1997
County Code: 33
Air Basin: SC
Facility ID: 54586
Air District Name: SC
SIC Code: 8062
Air District Name: SOUTH COAST AQMD
Community Health Air Pollution Info System: Not reported
Consolidated Emission Reporting Rule: Not reported
Total Organic Hydrocarbon Gases Tons/Yr: 2
Reactive Organic Gases Tons/Yr: 2
Carbon Monoxide Emissions Tons/Yr: 1
NOX - Oxides of Nitrogen Tons/Yr: 4
SOX - Oxides of Sulphur Tons/Yr: 0

Map ID
Direction
Distance
Elevation

MAP FINDINGS

Site

Database(s)

EDR ID Number
EPA ID Number

KAISER PERMANENTE MEDICAL CTR (Continued)

S101590132

Particulate Matter Tons/Yr: 0
Part. Matter 10 Micrometers and Smlr Tons/Yr:0

Name: KAISER FOUNDATION HOSPITAL
Address: 10800 MAGNOLIA AV
City,State,Zip: RIVERSIDE, CA 92505
Year: 1998
County Code: 33
Air Basin: SC
Facility ID: 54586
Air District Name: SC
SIC Code: 8062
Air District Name: SOUTH COAST AQMD
Community Health Air Pollution Info System: Not reported
Consolidated Emission Reporting Rule: Not reported
Total Organic Hydrocarbon Gases Tons/Yr: 2
Reactive Organic Gases Tons/Yr: 2
Carbon Monoxide Emissions Tons/Yr: 1
NOX - Oxides of Nitrogen Tons/Yr: 4
SOX - Oxides of Sulphur Tons/Yr: 0
Particulate Matter Tons/Yr: 0
Part. Matter 10 Micrometers and Smlr Tons/Yr:0

Name: KAISER FOUNDATION HOSPITAL
Address: 10800 MAGNOLIA AV
City,State,Zip: RIVERSIDE, CA 92505
Year: 1999
County Code: 33
Air Basin: SC
Facility ID: 54586
Air District Name: SC
SIC Code: 8062
Air District Name: SOUTH COAST AQMD
Community Health Air Pollution Info System: Not reported
Consolidated Emission Reporting Rule: Not reported
Total Organic Hydrocarbon Gases Tons/Yr: 2
Reactive Organic Gases Tons/Yr: 2
Carbon Monoxide Emissions Tons/Yr: 1
NOX - Oxides of Nitrogen Tons/Yr: 4
SOX - Oxides of Sulphur Tons/Yr: 0
Particulate Matter Tons/Yr: 0
Part. Matter 10 Micrometers and Smlr Tons/Yr:0

Name: KAISER FOUNDATION HOSPITAL
Address: 10800 MAGNOLIA AV
City,State,Zip: RIVERSIDE, CA 92505
Year: 2000
County Code: 33
Air Basin: SC
Facility ID: 54586
Air District Name: SC
SIC Code: 8062
Air District Name: SOUTH COAST AQMD
Community Health Air Pollution Info System: Not reported
Consolidated Emission Reporting Rule: Not reported
Total Organic Hydrocarbon Gases Tons/Yr: 2
Reactive Organic Gases Tons/Yr: 2

Map ID
Direction
Distance
Elevation

MAP FINDINGS

Site

Database(s)

EDR ID Number
EPA ID Number

KAISER PERMANENTE MEDICAL CTR (Continued)

S101590132

Carbon Monoxide Emissions Tons/Yr: 1
NOX - Oxides of Nitrogen Tons/Yr: 4
SOX - Oxides of Sulphur Tons/Yr: 0
Particulate Matter Tons/Yr: 0
Part. Matter 10 Micrometers and Smllr Tons/Yr:0

Name: KAISER FOUNDATION HOSPITAL
Address: 10800 MAGNOLIA AV
City,State,Zip: RIVERSIDE, CA 92505
Year: 2001
County Code: 33
Air Basin: SC
Facility ID: 54586
Air District Name: SC
SIC Code: 8062
Air District Name: SOUTH COAST AQMD
Community Health Air Pollution Info System: Not reported
Consolidated Emission Reporting Rule: Not reported
Total Organic Hydrocarbon Gases Tons/Yr: 0
Reactive Organic Gases Tons/Yr: 0
Carbon Monoxide Emissions Tons/Yr: 3
NOX - Oxides of Nitrogen Tons/Yr: 1
SOX - Oxides of Sulphur Tons/Yr: 0
Particulate Matter Tons/Yr: 0
Part. Matter 10 Micrometers and Smllr Tons/Yr:0

Name: KAISER FOUNDATION HOSPITAL
Address: 10800 MAGNOLIA AVE
City,State,Zip: RIVERSIDE, CA 92505
Year: 2005
County Code: 33
Air Basin: SC
Facility ID: 54586
Air District Name: SC
SIC Code: 8062
Air District Name: SOUTH COAST AQMD
Community Health Air Pollution Info System: Not reported
Consolidated Emission Reporting Rule: Not reported
Total Organic Hydrocarbon Gases Tons/Yr: .7806
Reactive Organic Gases Tons/Yr: .65409632
Carbon Monoxide Emissions Tons/Yr: 3.22607
NOX - Oxides of Nitrogen Tons/Yr: .71454
SOX - Oxides of Sulphur Tons/Yr: .032105
Particulate Matter Tons/Yr: .32828
Part. Matter 10 Micrometers and Smllr Tons/Yr:.3271424

Name: KAISER FOUNDATION HOSPITAL
Address: 10800 MAGNOLIA AVE
City,State,Zip: RIVERSIDE, CA 92505
Year: 2006
County Code: 33
Air Basin: SC
Facility ID: 54586
Air District Name: SC
SIC Code: 8062
Air District Name: SOUTH COAST AQMD
Community Health Air Pollution Info System: Not reported

Map ID
Direction
Distance
Elevation

MAP FINDINGS

Site

Database(s)

EDR ID Number
EPA ID Number

KAISER PERMANENTE MEDICAL CTR (Continued)

S101590132

Consolidated Emission Reporting Rule: Not reported
Total Organic Hydrocarbon Gases Tons/Yr: .5262748915980575377
Reactive Organic Gases Tons/Yr: .243
Carbon Monoxide Emissions Tons/Yr: 3.17
NOX - Oxides of Nitrogen Tons/Yr: .565
SOX - Oxides of Sulphur Tons/Yr: .03
Particulate Matter Tons/Yr: .313
Part. Matter 10 Micrometers and Smlr Tons/Yr: .313

Name: KAISER FOUNDATION HOSPITAL
Address: 10800 MAGNOLIA AVE
City,State,Zip: RIVERSIDE, CA 92505
Year: 2007
County Code: 33
Air Basin: SC
Facility ID: 54586
Air District Name: SC
SIC Code: 8062
Air District Name: SOUTH COAST AQMD
Community Health Air Pollution Info System: Not reported
Consolidated Emission Reporting Rule: Not reported
Total Organic Hydrocarbon Gases Tons/Yr: .5262748915980575377
Reactive Organic Gases Tons/Yr: .243
Carbon Monoxide Emissions Tons/Yr: 3.17
NOX - Oxides of Nitrogen Tons/Yr: .565
SOX - Oxides of Sulphur Tons/Yr: .03
Particulate Matter Tons/Yr: .313
Part. Matter 10 Micrometers and Smlr Tons/Yr: .313

Name: KAISER FOUNDATION HOSPITAL
Address: 10800 MAGNOLIA AVE
City,State,Zip: RIVERSIDE, CA 92505
Year: 2008
County Code: 33
Air Basin: SC
Facility ID: 54586
Air District Name: SC
SIC Code: 8062
Air District Name: SOUTH COAST AQMD
Community Health Air Pollution Info System: Not reported
Consolidated Emission Reporting Rule: Not reported
Total Organic Hydrocarbon Gases Tons/Yr: 1.034320141894542222
Reactive Organic Gases Tons/Yr: .79191623
Carbon Monoxide Emissions Tons/Yr: 2.947
NOX - Oxides of Nitrogen Tons/Yr: .6184987
SOX - Oxides of Sulphur Tons/Yr: .0291235
Particulate Matter Tons/Yr: .2915
Part. Matter 10 Micrometers and Smlr Tons/Yr: .2915

Name: KAISER FOUNDATION HOSPITAL
Address: 10800 MAGNOLIA AV
City,State,Zip: RIVERSIDE, CA 92505
Year: 2009
County Code: 33
Air Basin: SC
Facility ID: 54586
Air District Name: SC

Map ID
Direction
Distance
Elevation

MAP FINDINGS

Site

Database(s)

EDR ID Number
EPA ID Number

KAISER PERMANENTE MEDICAL CTR (Continued)

S101590132

SIC Code: 8062
Air District Name: SOUTH COAST AQMD
Community Health Air Pollution Info System: Not reported
Consolidated Emission Reporting Rule: Not reported
Total Organic Hydrocarbon Gases Tons/Yr: 1.91293267709076
Reactive Organic Gases Tons/Yr: 1.6724306
Carbon Monoxide Emissions Tons/Yr: 2.8871799999999999
NOX - Oxides of Nitrogen Tons/Yr: 0.51839999999999997
SOX - Oxides of Sulphur Tons/Yr: 2.7352999999999999E-2
Particulate Matter Tons/Yr: 0.28154000000000001
Part. Matter 10 Micrometers and Smlr Tons/Yr:0.28082000000000001

Name: KAISER FOUNDATION HOSPITAL
Address: 10800 MAGNOLIA AV
City,State,Zip: RIVERSIDE, CA 92505
Year: 2010
County Code: 33
Air Basin: SC
Facility ID: 54586
Air District Name: SC
SIC Code: 8062
Air District Name: SOUTH COAST AQMD
Community Health Air Pollution Info System: Not reported
Consolidated Emission Reporting Rule: Not reported
Total Organic Hydrocarbon Gases Tons/Yr: 2.0127075193356201
Reactive Organic Gases Tons/Yr: 1.77503000000000001
Carbon Monoxide Emissions Tons/Yr: 2.65462
NOX - Oxides of Nitrogen Tons/Yr: 0.42681999999999998
SOX - Oxides of Sulphur Tons/Yr: 2.4109999999999999E-2
Particulate Matter Tons/Yr: 0.26042999999999999
Part. Matter 10 Micrometers and Smlr Tons/Yr:0.25971379999999999

Name: KAISER FOUNDATION HOSPITAL
Address: 10800 MAGNOLIA AV
City,State,Zip: RIVERSIDE, CA 92505
Year: 2011
County Code: 33
Air Basin: SC
Facility ID: 54586
Air District Name: SC
SIC Code: 8062
Air District Name: SOUTH COAST AQMD
Community Health Air Pollution Info System: Not reported
Consolidated Emission Reporting Rule: Not reported
Total Organic Hydrocarbon Gases Tons/Yr: 0.9899576224
Reactive Organic Gases Tons/Yr: 0.75843
Carbon Monoxide Emissions Tons/Yr: 2.59145
NOX - Oxides of Nitrogen Tons/Yr: 0.55073
SOX - Oxides of Sulphur Tons/Yr: 0.02534
Particulate Matter Tons/Yr: 0.26117
Part. Matter 10 Micrometers and Smlr Tons/Yr:0.26023996

Name: KAISER FOUNDATION HOSPITAL
Address: 10800 MAGNOLIA AVE
City,State,Zip: RIVERSIDE, CA 92505
Year: 2012
County Code: 33

Map ID
Direction
Distance
Elevation

MAP FINDINGS

Site

Database(s)

EDR ID Number
EPA ID Number

KAISER PERMANENTE MEDICAL CTR (Continued)

S101590132

Air Basin: SC
Facility ID: 54586
Air District Name: SC
SIC Code: 8062
Air District Name: SOUTH COAST AQMD
Community Health Air Pollution Info System: Not reported
Consolidated Emission Reporting Rule: Not reported
Total Organic Hydrocarbon Gases Tons/Yr: 0.8100656539
Reactive Organic Gases Tons/Yr: 0.5392111
Carbon Monoxide Emissions Tons/Yr: 3.0238
NOX - Oxides of Nitrogen Tons/Yr: 2.11894
SOX - Oxides of Sulphur Tons/Yr: 0.02126
Particulate Matter Tons/Yr: 0.29253
Part. Matter 10 Micrometers and Smlr Tons/Yr:0.291857

Name: KAISER FOUNDATION HOSPITAL
Address: 10800 MAGNOLIA AVE
City,State,Zip: RIVERSIDE, CA 92505
Year: 2013
County Code: 33
Air Basin: SC
Facility ID: 54586
Air District Name: SC
SIC Code: 8062
Air District Name: SOUTH COAST AQMD
Community Health Air Pollution Info System: Not reported
Consolidated Emission Reporting Rule: Not reported
Total Organic Hydrocarbon Gases Tons/Yr: 1.0110335006
Reactive Organic Gases Tons/Yr: 0.72557155
Carbon Monoxide Emissions Tons/Yr: 3.16563
NOX - Oxides of Nitrogen Tons/Yr: 2.15788
SOX - Oxides of Sulphur Tons/Yr: 0.02244
Particulate Matter Tons/Yr: 0.30216
Part. Matter 10 Micrometers and Smlr Tons/Yr:0.30153636

CERS:

Name: KAISER FOUNDATION HOSPITAL
Address: 10800 MAGNOLIA AVENUE
City,State,Zip: RIVERSIDE, CA 92505-3000
Site ID: 475264
CERS ID: 110010472327
CERS Description: US EPA Air Emission Inventory System (EIS)

Name: KAISER PERMANENTE RIVERSIDE MEDICAL CENTER
Address: 10800 MAGNOLIA AVE
City,State,Zip: RIVERSIDE, CA 92505
Site ID: 395692
CERS ID: 10475404
CERS Description: Chemical Storage Facilities

Violations:

Site ID: 395692
Site Name: Kaiser Permanente Riverside Medical Center
Violation Date: 01-05-2018
Citation: HSC 6.95 25508.2 - California Health and Safety Code, Chapter 6.95, Section(s) 25508.2
Violation Description: Failure to annually review and electronically certify that the

Map ID
Direction
Distance
Elevation

MAP FINDINGS

Site

Database(s)

EDR ID Number
EPA ID Number

KAISER PERMANENTE MEDICAL CTR (Continued)

S101590132

business plan is complete and accurate on or before the annual due date.
Violation Notes: Returned to compliance on 01/16/2018.
Violation Division: Riverside City Fire Department
Violation Program: HMRRP
Violation Source: CERS

Site ID: 395692
Site Name: Kaiser Permanente Riverside Medical Center
Violation Date: 02-20-2019
Citation: 23 CCR 16 2641(h) - California Code of Regulations, Title 23, Chapter 16, Section(s) 2641(h)
Violation Description: Failure to have an approved UST Monitoring Plan.
Violation Notes: Returned to compliance on 03/28/2019. OBSERVATION: Observed UST Monitoring Plan missing information for the electronic line leak detector on the 30k diesel tank on the CERS Website. CORRECTIVE ACTION: Owner/operator shall update information on CERS.
Violation Division: Riverside County Department of Env Health
Violation Program: UST
Violation Source: CERS

Site ID: 395692
Site Name: Kaiser Permanente Riverside Medical Center
Violation Date: 03-23-2016
Citation: HSC 6.95 25508.2 - California Health and Safety Code, Chapter 6.95, Section(s) 25508.2
Violation Description: Failure to annually review and electronically certify that the business plan is complete, accurate, and up-to-date.
Violation Notes: Returned to compliance on 05/04/2016.
Violation Division: Riverside City Fire Department
Violation Program: HMRRP
Violation Source: CERS

Site ID: 395692
Site Name: Kaiser Permanente Riverside Medical Center
Violation Date: 12-18-2019
Citation: HSC 6.67 25270.4.5(a) - California Health and Safety Code, Chapter 6.67, Section(s) 25270.4.5(a)
Violation Description: Failure to prepare a Spill Prevention, Control, and Countermeasures (SPCC) Plan.
Violation Notes: Failed to prepare a Spill Prevention, Control, and Countermeasures (SPCC) Plan. HSC 25270.4.5(a), 40 CFR 112.3, 112.6
Violation Division: Riverside City Fire Department
Violation Program: APSA
Violation Source: CERS

Site ID: 395692
Site Name: Kaiser Permanente Riverside Medical Center
Violation Date: 12-18-2019
Citation: Un-Specified
Violation Description: Business Plan Program - Operations/Maintenance - General Local Ordinance
Violation Notes: NFPA 704 sign(s) properly posted. [RMC 16.32.020; CFC, Section 5003.5] No NFPA 704 is posted. Post signage in the following locations: Nitrous Oxide & Nitrogen needed in Caged Area; Diesel Fuel need at Generator Farm.
Violation Division: Riverside City Fire Department

Map ID
Direction
Distance
Elevation

MAP FINDINGS

Site

Database(s)

EDR ID Number
EPA ID Number

KAISER PERMANENTE MEDICAL CTR (Continued)

S101590132

Violation Program: HMRRP
Violation Source: CERS

Site ID: 395692
Site Name: Kaiser Permanente Riverside Medical Center
Violation Date: 01-29-2019
Citation: HSC 6.95 25508.2 - California Health and Safety Code, Chapter 6.95, Section(s) 25508.2
Violation Description: Failure to annually review and electronically certify that the business plan is complete and accurate on or before the annual due date.
Violation Notes: Returned to compliance on 02/13/2019.
Violation Division: Riverside City Fire Department
Violation Program: HMRRP
Violation Source: CERS

Site ID: 395692
Site Name: Kaiser Permanente Riverside Medical Center
Violation Date: 12-03-2018
Citation: HSC 6.95 25508.2 - California Health and Safety Code, Chapter 6.95, Section(s) 25508.2
Violation Description: Failure to annually review and electronically certify that the business plan is complete and accurate on or before the annual due date.
Violation Notes: Returned to compliance on 02/13/2019.
Violation Division: Riverside City Fire Department
Violation Program: HMRRP
Violation Source: CERS

Evaluation:
Eval General Type: Other/Unknown
Eval Date: 01-29-2019
Violations Found: Yes
Eval Type: Other, not routine, done by local agency
Eval Notes: Not reported
Eval Division: Riverside City Fire Department
Eval Program: HMRRP
Eval Source: CERS

Eval General Type: Compliance Evaluation Inspection
Eval Date: 02-16-2017
Violations Found: No
Eval Type: Routine done by local agency
Eval Notes: Not reported
Eval Division: Riverside County Department of Env Health
Eval Program: UST
Eval Source: CERS

Eval General Type: Compliance Evaluation Inspection
Eval Date: 02-20-2019
Violations Found: Yes
Eval Type: Routine done by local agency
Eval Notes: System is a pressurized emergency generator system that is VPH. Because the system is VPH, an annual 0.1 GPH test is not required. Daily, logged inspections of aboveground piping is required to be performed. Lead Engineer, John Meyer, indicated all aboveground piping and generator rooms are inspected daily even though the daily

Map ID
Direction
Distance
Elevation

MAP FINDINGS

Site

Database(s)

EDR ID Number
EPA ID Number

KAISER PERMANENTE MEDICAL CTR (Continued)

S101590132

inspection logs do not have a spot for this. Owner/operator shall update daily inspection logs to show aboveground piping is being inspected and ensure all daily inspections are performed and logged. A copy of the updated inspection form can be e-mailed to Jwood@rivco.org.

Eval Division: Riverside County Department of Env Health
Eval Program: UST
Eval Source: CERS

Eval General Type: Other/Unknown
Eval Date: 03-23-2016
Violations Found: Yes
Eval Type: Other, not routine, done by local agency
Eval Notes: Not reported
Eval Division: Riverside City Fire Department
Eval Program: HMRRP
Eval Source: CERS

Eval General Type: Compliance Evaluation Inspection
Eval Date: 12-18-2019
Violations Found: Yes
Eval Type: Routine done by local agency
Eval Notes: Not reported
Eval Division: Riverside City Fire Department
Eval Program: HMRRP
Eval Source: CERS

Eval General Type: Compliance Evaluation Inspection
Eval Date: 10-11-2016
Violations Found: No
Eval Type: Routine done by local agency
Eval Notes: Not reported
Eval Division: Riverside City Fire Department
Eval Program: HMRRP
Eval Source: CERS

Eval General Type: Compliance Evaluation Inspection
Eval Date: 02-18-2016
Violations Found: No
Eval Type: Routine done by local agency
Eval Notes: Not reported
Eval Division: Riverside County Department of Env Health
Eval Program: UST
Eval Source: CERS

Eval General Type: Other/Unknown
Eval Date: 10-06-2019
Violations Found: No
Eval Type: Other, not routine, done by local agency
Eval Notes: 20,000 Gallon UST removal.
Eval Division: Riverside City Fire Department
Eval Program: HMRRP
Eval Source: CERS

Eval General Type: Other/Unknown
Eval Date: 01-05-2018
Violations Found: Yes

Map ID
Direction
Distance
Elevation

MAP FINDINGS

Site

Database(s)

EDR ID Number
EPA ID Number

KAISER PERMANENTE MEDICAL CTR (Continued)

S101590132

Eval Type: Other, not routine, done by local agency
Eval Notes: Not reported
Eval Division: Riverside City Fire Department
Eval Program: HMRRP
Eval Source: CERS

Eval General Type: Compliance Evaluation Inspection
Eval Date: 02-13-2018
Violations Found: No
Eval Type: Routine done by local agency
Eval Notes: UST CMD/inspection
Eval Division: Riverside County Department of Env Health
Eval Program: UST
Eval Source: CERS

Eval General Type: Compliance Evaluation Inspection
Eval Date: 03-02-2015
Violations Found: No
Eval Type: Routine done by local agency
Eval Notes: Not reported
Eval Division: Riverside County Department of Env Health
Eval Program: UST
Eval Source: CERS

Eval General Type: Compliance Evaluation Inspection
Eval Date: 03-04-2014
Violations Found: No
Eval Type: Routine done by local agency
Eval Notes: 02 & Travel back to office
Eval Division: Riverside County Department of Env Health
Eval Program: UST
Eval Source: CERS

Eval General Type: Other/Unknown
Eval Date: 12-03-2018
Violations Found: Yes
Eval Type: Other, not routine, done by local agency
Eval Notes: Not reported
Eval Division: Riverside City Fire Department
Eval Program: HMRRP
Eval Source: CERS

Eval General Type: Compliance Evaluation Inspection
Eval Date: 12-18-2019
Violations Found: Yes
Eval Type: Routine done by local agency
Eval Notes: Not reported
Eval Division: Riverside City Fire Department
Eval Program: APSA
Eval Source: CERS

Enforcement Action:
Site ID: 395692
Site Name: Kaiser Permanente Riverside Medical Center
Site Address: 10800 MAGNOLIA AVE
Site City: RIVERSIDE
Site Zip: 92505

Map ID
Direction
Distance
Elevation

MAP FINDINGS

Site

Database(s)

EDR ID Number
EPA ID Number

KAISER PERMANENTE MEDICAL CTR (Continued)

S101590132

Enf Action Date: 01-05-2018
Enf Action Type: Notice of Violation (Unified Program)
Enf Action Description: Notice of Violation Issued by the Inspector at the Time of Inspection
Enf Action Notes: Fines/Penalties Assessed: \$100.00. admin cite.
Enf Action Division: Riverside City Fire Department
Enf Action Program: HMRRP
Enf Action Source: CERS

Site ID: 395692
Site Name: Kaiser Permanente Riverside Medical Center
Site Address: 10800 MAGNOLIA AVE
Site City: RIVERSIDE
Site Zip: 92505
Enf Action Date: 01-29-2019
Enf Action Type: Notice of Violation (Unified Program)
Enf Action Description: Notice of Violation Issued by the Inspector at the Time of Inspection
Enf Action Notes: Fines/Penalties Assessed: \$200.00. Administrative citation.
Enf Action Division: Riverside City Fire Department
Enf Action Program: HMRRP
Enf Action Source: CERS

Site ID: 395692
Site Name: Kaiser Permanente Riverside Medical Center
Site Address: 10800 MAGNOLIA AVE
Site City: RIVERSIDE
Site Zip: 92505
Enf Action Date: 12-03-2018
Enf Action Type: Notice of Violation (Unified Program)
Enf Action Description: Notice of Violation Issued by the Inspector at the Time of Inspection
Enf Action Notes: Fines/Penalties Assessed: \$100.00. Administrative Citation.
Enf Action Division: Riverside City Fire Department
Enf Action Program: HMRRP
Enf Action Source: CERS

Coordinates:

Site ID: 395692
Facility Name: Kaiser Permanente Riverside Medical Center
Env Int Type Code: HMBP
Program ID: 10475404
Coord Name: Not reported
Ref Point Type Desc: Unknown
Latitude: 33.906395
Longitude: -117.470809

Affiliation:

Affiliation Type Desc: CUPA District
Entity Name: Riverside Cnty Env Health
Entity Title: Not reported
Affiliation Address: 4065 County Circle Drive, Room 104
Affiliation City: Riverside
Affiliation State: CA
Affiliation Country: Not reported
Affiliation Zip: 92503
Affiliation Phone: (951) 358-5055

Affiliation Type Desc: Environmental Contact

Map ID
Direction
Distance
Elevation

MAP FINDINGS

Site

Database(s)

EDR ID Number
EPA ID Number

KAISER PERMANENTE MEDICAL CTR (Continued)

S101590132

Entity Name: Corrie Sankey
Entity Title: Not reported
Affiliation Address: 10800 Magnolia Ave
Affiliation City: Riverside
Affiliation State: CA
Affiliation Country: Not reported
Affiliation Zip: 92505
Affiliation Phone: Not reported

Affiliation Type Desc: Operator
Entity Name: Kaiser Permanente Hospital
Entity Title: Not reported
Affiliation Address: Not reported
Affiliation City: Not reported
Affiliation State: Not reported
Affiliation Country: Not reported
Affiliation Zip: Not reported
Affiliation Phone: (951) 353-2000

Affiliation Type Desc: UST Property Owner Name
Entity Name: KAISER FOUNDATION HOSPITALS
Entity Title: Not reported
Affiliation Address: ONE KAISER PLAZA
Affiliation City: OAKLAND
Affiliation State: CA
Affiliation Country: United States
Affiliation Zip: 94612
Affiliation Phone: (510) 271-5800

Affiliation Type Desc: UST Tank Owner
Entity Name: Kaiser Foundation Hospitals
Entity Title: Not reported
Affiliation Address: ONE KAISER PLAZA
Affiliation City: OAKLAND
Affiliation State: CA
Affiliation Country: United States
Affiliation Zip: 94612
Affiliation Phone: (510) 271-5800

Affiliation Type Desc: Facility Mailing Address
Entity Name: Mailing Address
Entity Title: Not reported
Affiliation Address: 10800 Magnolia Ave
Affiliation City: Riverside
Affiliation State: CA
Affiliation Country: Not reported
Affiliation Zip: 92505
Affiliation Phone: Not reported

Affiliation Type Desc: Identification Signer
Entity Name: Corrie Sankey
Entity Title: Manager, EH&S
Affiliation Address: Not reported
Affiliation City: Not reported
Affiliation State: Not reported
Affiliation Country: Not reported
Affiliation Zip: Not reported

Map ID
Direction
Distance
Elevation

MAP FINDINGS

Site

Database(s)

EDR ID Number
EPA ID Number

KAISER PERMANENTE MEDICAL CTR (Continued)

S101590132

Affiliation Phone: Not reported

Affiliation Type Desc: Parent Corporation
Entity Name: Kaiser Permanente Corona Medical Offices
Entity Title: Not reported
Affiliation Address: Not reported
Affiliation City: Not reported
Affiliation State: Not reported
Affiliation Country: Not reported
Affiliation Zip: Not reported
Affiliation Phone: Not reported

Affiliation Type Desc: Property Owner
Entity Name: Kaiser Permanente
Entity Title: Not reported
Affiliation Address: 1800 Harrison St Suite 6
Affiliation City: Oakland
Affiliation State: CA
Affiliation Country: United States
Affiliation Zip: 94615
Affiliation Phone: (951) 353-2000

Affiliation Type Desc: UST Permit Applicant
Entity Name: JOHN MCNULTY
Entity Title: CHIEF ENGINEER
Affiliation Address: Not reported
Affiliation City: Not reported
Affiliation State: Not reported
Affiliation Country: Not reported
Affiliation Zip: Not reported
Affiliation Phone: (951) 353-3214

Affiliation Type Desc: UST Tank Operator
Entity Name: RIVERSIDE MEDICAL CENTER - ATTN: JOHN MCNULTY
Entity Title: Not reported
Affiliation Address: 10800 MAGNOLIA AVE
Affiliation City: RIVERSIDE
Affiliation State: CA
Affiliation Country: United States
Affiliation Zip: 92505
Affiliation Phone: (951) 353-3214

Affiliation Type Desc: Document Preparer
Entity Name: Corrie Sankey
Entity Title: Not reported
Affiliation Address: Not reported
Affiliation City: Not reported
Affiliation State: Not reported
Affiliation Country: Not reported
Affiliation Zip: Not reported
Affiliation Phone: Not reported

Affiliation Type Desc: Legal Owner
Entity Name: George Velasco
Entity Title: Not reported
Affiliation Address: 10800 Magnolia Ave
Affiliation City: Riverside

Map ID
 Direction
 Distance
 Elevation

MAP FINDINGS

Site

Database(s)

EDR ID Number
 EPA ID Number

KAISER PERMANENTE MEDICAL CTR (Continued)

S101590132

Affiliation State: CA
 Affiliation Country: United States
 Affiliation Zip: 92505
 Affiliation Phone: (951) 353-4600

**110
 SE
 1/4-1/2
 0.412 mi.
 2177 ft.**

**CAL TARGET/PRONTO MARKETI
 3520
 RIVERSIDE, CA 92503**

HIST CORTESE

**S104748174
 N/A**

**Relative:
 Higher**

HIST CORTESE:
 edr_fname: CAL TARGET/PRONTO MARKETI
 edr_fadd1: 3520
 City,State,Zip: RIVERSIDE, CA 92503
 Region: CORTESE
 Facility County Code: 33
 Reg By: LTNKA
 Reg Id: 083301717T

**Actual:
 755 ft.**

**111
 ENE
 1/2-1
 0.836 mi.
 4413 ft.**

**AHLSWEDE FERTILIZER COMPANY
 9758 MAGNOLIA AV
 RIVERSIDE, CA 92503**

ENVIROSTOR

**S118757083
 N/A**

**Relative:
 Higher**

ENVIROSTOR:
 Name: AHLSWEDE FERTILIZER COMPANY
 Address: 9758 MAGNOLIA AV
 City,State,Zip: RIVERSIDE, CA 92503
 Facility ID: 60000222
 Status: No Action Required
 Status Date: 01/03/2008
 Site Code: Not reported
 Site Type: Evaluation
 Site Type Detailed: Evaluation
 Acres: 1
 NPL: NO
 Regulatory Agencies: SMBRP, US EPA
 Lead Agency: SMBRP
 Program Manager: Not reported
 Supervisor: * Greg Holmes
 Division Branch: Cleanup Cypress
 Assembly: 60
 Senate: 31
 Special Program: EPA - PASI
 Restricted Use: NO
 Site Mgmt Req: NONE SPECIFIED
 Funding: Not Applicable
 Latitude: 33.91710
 Longitude: -117.4508
 APN: 234092041
 Past Use: MANUFACTURING - OTHER
 Potential COC: Perchlorate
 Confirmed COC: 30017-NO

**Actual:
 782 ft.**

Map ID
Direction
Distance
Elevation

MAP FINDINGS

Site

Database(s)

EDR ID Number
EPA ID Number

AHLSWEDE FERTILIZER COMPANY (Continued)

S118757083

Potential Description: OTH
Alias Name: 234092041
Alias Type: APN
Alias Name: 60000222
Alias Type: Envirostor ID Number

Completed Info:

Completed Area Name: PROJECT WIDE
Completed Sub Area Name: Not reported
Completed Document Type: Site Screening
Completed Date: 04/28/2006
Comments: Site Screening Assessment submitted to EPA on 03/23/2006. EPA approval on 04/12/2006 as "not a valid site". DTSC concurs. Document is no longer confidential.

Future Area Name: Not reported
Future Sub Area Name: Not reported
Future Document Type: Not reported
Future Due Date: Not reported
Schedule Area Name: Not reported
Schedule Sub Area Name: Not reported
Schedule Document Type: Not reported
Schedule Due Date: Not reported
Schedule Revised Date: Not reported

Count: 1 records.

ORPHAN SUMMARY

City	EDR ID	Site Name	Site Address	Zip	Database(s)
RIVERSIDE	S125743088	OLD NAVY 392	1299 TYLER ST	92503	CERS HAZ WASTE, HWTS

GOVERNMENT RECORDS SEARCHED / DATA CURRENCY TRACKING

To maintain currency of the following federal and state databases, EDR contacts the appropriate governmental agency on a monthly or quarterly basis, as required.

Number of Days to Update: Provides confirmation that EDR is reporting records that have been updated within 90 days from the date the government agency made the information available to the public.

STANDARD ENVIRONMENTAL RECORDS

Federal NPL site list

NPL: National Priority List

National Priorities List (Superfund). The NPL is a subset of CERCLIS and identifies over 1,200 sites for priority cleanup under the Superfund Program. NPL sites may encompass relatively large areas. As such, EDR provides polygon coverage for over 1,000 NPL site boundaries produced by EPA's Environmental Photographic Interpretation Center (EPIC) and regional EPA offices.

Date of Government Version: 04/27/2020	Source: EPA
Date Data Arrived at EDR: 05/06/2020	Telephone: N/A
Date Made Active in Reports: 05/28/2020	Last EDR Contact: 06/30/2020
Number of Days to Update: 22	Next Scheduled EDR Contact: 10/12/2020
	Data Release Frequency: Quarterly

NPL Site Boundaries

Sources:

EPA's Environmental Photographic Interpretation Center (EPIC)
Telephone: 202-564-7333

EPA Region 1
Telephone 617-918-1143

EPA Region 6
Telephone: 214-655-6659

EPA Region 3
Telephone 215-814-5418

EPA Region 7
Telephone: 913-551-7247

EPA Region 4
Telephone 404-562-8033

EPA Region 8
Telephone: 303-312-6774

EPA Region 5
Telephone 312-886-6686

EPA Region 9
Telephone: 415-947-4246

EPA Region 10
Telephone 206-553-8665

Proposed NPL: Proposed National Priority List Sites

A site that has been proposed for listing on the National Priorities List through the issuance of a proposed rule in the Federal Register. EPA then accepts public comments on the site, responds to the comments, and places on the NPL those sites that continue to meet the requirements for listing.

Date of Government Version: 04/27/2020	Source: EPA
Date Data Arrived at EDR: 05/06/2020	Telephone: N/A
Date Made Active in Reports: 05/28/2020	Last EDR Contact: 06/30/2020
Number of Days to Update: 22	Next Scheduled EDR Contact: 10/12/2020
	Data Release Frequency: Quarterly

NPL LIENS: Federal Superfund Liens

Federal Superfund Liens. Under the authority granted the USEPA by CERCLA of 1980, the USEPA has the authority to file liens against real property in order to recover remedial action expenditures or when the property owner received notification of potential liability. USEPA compiles a listing of filed notices of Superfund Liens.

GOVERNMENT RECORDS SEARCHED / DATA CURRENCY TRACKING

Date of Government Version: 10/15/1991
Date Data Arrived at EDR: 02/02/1994
Date Made Active in Reports: 03/30/1994
Number of Days to Update: 56

Source: EPA
Telephone: 202-564-4267
Last EDR Contact: 08/15/2011
Next Scheduled EDR Contact: 11/28/2011
Data Release Frequency: No Update Planned

Federal Delisted NPL site list

Delisted NPL: National Priority List Deletions

The National Oil and Hazardous Substances Pollution Contingency Plan (NCP) establishes the criteria that the EPA uses to delete sites from the NPL. In accordance with 40 CFR 300.425.(e), sites may be deleted from the NPL where no further response is appropriate.

Date of Government Version: 04/27/2020
Date Data Arrived at EDR: 05/06/2020
Date Made Active in Reports: 05/28/2020
Number of Days to Update: 22

Source: EPA
Telephone: N/A
Last EDR Contact: 06/30/2020
Next Scheduled EDR Contact: 10/12/2020
Data Release Frequency: Quarterly

Federal CERCLIS list

FEDERAL FACILITY: Federal Facility Site Information listing

A listing of National Priority List (NPL) and Base Realignment and Closure (BRAC) sites found in the Comprehensive Environmental Response, Compensation and Liability Information System (CERCLIS) Database where EPA Federal Facilities Restoration and Reuse Office is involved in cleanup activities.

Date of Government Version: 04/03/2019
Date Data Arrived at EDR: 04/05/2019
Date Made Active in Reports: 05/14/2019
Number of Days to Update: 39

Source: Environmental Protection Agency
Telephone: 703-603-8704
Last EDR Contact: 07/02/2020
Next Scheduled EDR Contact: 10/12/2020
Data Release Frequency: Varies

SEMS: Superfund Enterprise Management System

SEMS (Superfund Enterprise Management System) tracks hazardous waste sites, potentially hazardous waste sites, and remedial activities performed in support of EPA's Superfund Program across the United States. The list was formerly known as CERCLIS, renamed to SEMS by the EPA in 2015. The list contains data on potentially hazardous waste sites that have been reported to the USEPA by states, municipalities, private companies and private persons, pursuant to Section 103 of the Comprehensive Environmental Response, Compensation, and Liability Act (CERCLA). This dataset also contains sites which are either proposed to or on the National Priorities List (NPL) and the sites which are in the screening and assessment phase for possible inclusion on the NPL.

Date of Government Version: 04/27/2020
Date Data Arrived at EDR: 05/06/2020
Date Made Active in Reports: 05/28/2020
Number of Days to Update: 22

Source: EPA
Telephone: 800-424-9346
Last EDR Contact: 06/30/2020
Next Scheduled EDR Contact: 07/27/2020
Data Release Frequency: Quarterly

Federal CERCLIS NFRAP site list

SEMS-ARCHIVE: Superfund Enterprise Management System Archive

GOVERNMENT RECORDS SEARCHED / DATA CURRENCY TRACKING

SEMS-ARCHIVE (Superfund Enterprise Management System Archive) tracks sites that have no further interest under the Federal Superfund Program based on available information. The list was formerly known as the CERCLIS-NFRAP, renamed to SEMS ARCHIVE by the EPA in 2015. EPA may perform a minimal level of assessment work at a site while it is archived if site conditions change and/or new information becomes available. Archived sites have been removed and archived from the inventory of SEMS sites. Archived status indicates that, to the best of EPA's knowledge, assessment at a site has been completed and that EPA has determined no further steps will be taken to list the site on the National Priorities List (NPL), unless information indicates this decision was not appropriate or other considerations require a recommendation for listing at a later time. The decision does not necessarily mean that there is no hazard associated with a given site; it only means that, based upon available information, the location is not judged to be potential NPL site.

Date of Government Version: 04/27/2020	Source: EPA
Date Data Arrived at EDR: 05/06/2020	Telephone: 800-424-9346
Date Made Active in Reports: 05/28/2020	Last EDR Contact: 06/30/2020
Number of Days to Update: 22	Next Scheduled EDR Contact: 07/27/2020
	Data Release Frequency: Quarterly

Federal RCRA CORRACTS facilities list

CORRACTS: Corrective Action Report

CORRACTS identifies hazardous waste handlers with RCRA corrective action activity.

Date of Government Version: 03/23/2020	Source: EPA
Date Data Arrived at EDR: 03/25/2020	Telephone: 800-424-9346
Date Made Active in Reports: 05/21/2020	Last EDR Contact: 06/22/2020
Number of Days to Update: 57	Next Scheduled EDR Contact: 10/05/2020
	Data Release Frequency: Quarterly

Federal RCRA non-CORRACTS TSD facilities list

RCRA-TSDF: RCRA - Treatment, Storage and Disposal

RCRAInfo is EPA's comprehensive information system, providing access to data supporting the Resource Conservation and Recovery Act (RCRA) of 1976 and the Hazardous and Solid Waste Amendments (HSWA) of 1984. The database includes selective information on sites which generate, transport, store, treat and/or dispose of hazardous waste as defined by the Resource Conservation and Recovery Act (RCRA). Transporters are individuals or entities that move hazardous waste from the generator offsite to a facility that can recycle, treat, store, or dispose of the waste. TSDFs treat, store, or dispose of the waste.

Date of Government Version: 03/23/2020	Source: Environmental Protection Agency
Date Data Arrived at EDR: 03/25/2020	Telephone: (415) 495-8895
Date Made Active in Reports: 05/21/2020	Last EDR Contact: 06/22/2020
Number of Days to Update: 57	Next Scheduled EDR Contact: 10/05/2020
	Data Release Frequency: Quarterly

Federal RCRA generators list

RCRA-LQG: RCRA - Large Quantity Generators

RCRAInfo is EPA's comprehensive information system, providing access to data supporting the Resource Conservation and Recovery Act (RCRA) of 1976 and the Hazardous and Solid Waste Amendments (HSWA) of 1984. The database includes selective information on sites which generate, transport, store, treat and/or dispose of hazardous waste as defined by the Resource Conservation and Recovery Act (RCRA). Large quantity generators (LQGs) generate over 1,000 kilograms (kg) of hazardous waste, or over 1 kg of acutely hazardous waste per month.

Date of Government Version: 03/23/2020	Source: Environmental Protection Agency
Date Data Arrived at EDR: 03/25/2020	Telephone: (415) 495-8895
Date Made Active in Reports: 05/21/2020	Last EDR Contact: 06/22/2020
Number of Days to Update: 57	Next Scheduled EDR Contact: 10/05/2020
	Data Release Frequency: Quarterly

GOVERNMENT RECORDS SEARCHED / DATA CURRENCY TRACKING

RCRA-SQG: RCRA - Small Quantity Generators

RCRAInfo is EPA's comprehensive information system, providing access to data supporting the Resource Conservation and Recovery Act (RCRA) of 1976 and the Hazardous and Solid Waste Amendments (HSWA) of 1984. The database includes selective information on sites which generate, transport, store, treat and/or dispose of hazardous waste as defined by the Resource Conservation and Recovery Act (RCRA). Small quantity generators (SQGs) generate between 100 kg and 1,000 kg of hazardous waste per month.

Date of Government Version: 03/23/2020	Source: Environmental Protection Agency
Date Data Arrived at EDR: 03/25/2020	Telephone: (415) 495-8895
Date Made Active in Reports: 05/21/2020	Last EDR Contact: 06/22/2020
Number of Days to Update: 57	Next Scheduled EDR Contact: 10/05/2020
	Data Release Frequency: Quarterly

RCRA-VSQG: RCRA - Very Small Quantity Generators (Formerly Conditionally Exempt Small Quantity Generators)

RCRAInfo is EPA's comprehensive information system, providing access to data supporting the Resource Conservation and Recovery Act (RCRA) of 1976 and the Hazardous and Solid Waste Amendments (HSWA) of 1984. The database includes selective information on sites which generate, transport, store, treat and/or dispose of hazardous waste as defined by the Resource Conservation and Recovery Act (RCRA). Very small quantity generators (VSQGs) generate less than 100 kg of hazardous waste, or less than 1 kg of acutely hazardous waste per month.

Date of Government Version: 03/23/2020	Source: Environmental Protection Agency
Date Data Arrived at EDR: 03/25/2020	Telephone: (415) 495-8895
Date Made Active in Reports: 05/21/2020	Last EDR Contact: 06/22/2020
Number of Days to Update: 57	Next Scheduled EDR Contact: 10/05/2020
	Data Release Frequency: Quarterly

Federal institutional controls / engineering controls registries

LUCIS: Land Use Control Information System

LUCIS contains records of land use control information pertaining to the former Navy Base Realignment and Closure properties.

Date of Government Version: 05/15/2020	Source: Department of the Navy
Date Data Arrived at EDR: 05/19/2020	Telephone: 843-820-7326
Date Made Active in Reports: 06/18/2020	Last EDR Contact: 05/14/2020
Number of Days to Update: 30	Next Scheduled EDR Contact: 08/24/2020
	Data Release Frequency: Varies

US ENG CONTROLS: Engineering Controls Sites List

A listing of sites with engineering controls in place. Engineering controls include various forms of caps, building foundations, liners, and treatment methods to create pathway elimination for regulated substances to enter environmental media or effect human health.

Date of Government Version: 02/13/2020	Source: Environmental Protection Agency
Date Data Arrived at EDR: 02/20/2020	Telephone: 703-603-0695
Date Made Active in Reports: 05/15/2020	Last EDR Contact: 05/15/2020
Number of Days to Update: 85	Next Scheduled EDR Contact: 09/07/2020
	Data Release Frequency: Varies

US INST CONTROLS: Institutional Controls Sites List

A listing of sites with institutional controls in place. Institutional controls include administrative measures, such as groundwater use restrictions, construction restrictions, property use restrictions, and post remediation care requirements intended to prevent exposure to contaminants remaining on site. Deed restrictions are generally required as part of the institutional controls.

Date of Government Version: 02/13/2020	Source: Environmental Protection Agency
Date Data Arrived at EDR: 02/20/2020	Telephone: 703-603-0695
Date Made Active in Reports: 05/15/2020	Last EDR Contact: 05/15/2020
Number of Days to Update: 85	Next Scheduled EDR Contact: 09/07/2020
	Data Release Frequency: Varies

GOVERNMENT RECORDS SEARCHED / DATA CURRENCY TRACKING

Federal ERNS list

ERNS: Emergency Response Notification System

Emergency Response Notification System. ERNS records and stores information on reported releases of oil and hazardous substances.

Date of Government Version: 03/22/2020

Date Data Arrived at EDR: 03/24/2020

Date Made Active in Reports: 06/18/2020

Number of Days to Update: 86

Source: National Response Center, United States Coast Guard

Telephone: 202-267-2180

Last EDR Contact: 06/22/2020

Next Scheduled EDR Contact: 10/05/2020

Data Release Frequency: Quarterly

State- and tribal - equivalent NPL

RESPONSE: State Response Sites

Identifies confirmed release sites where DTSC is involved in remediation, either in a lead or oversight capacity. These confirmed release sites are generally high-priority and high potential risk.

Date of Government Version: 01/27/2020

Date Data Arrived at EDR: 01/28/2020

Date Made Active in Reports: 04/09/2020

Number of Days to Update: 72

Source: Department of Toxic Substances Control

Telephone: 916-323-3400

Last EDR Contact: 04/28/2020

Next Scheduled EDR Contact: 08/10/2020

Data Release Frequency: Quarterly

State- and tribal - equivalent CERCLIS

ENVIROSTOR: EnviroStor Database

The Department of Toxic Substances Control's (DTSC's) Site Mitigation and Brownfields Reuse Program's (SMBRP's) EnviroStor database identifies sites that have known contamination or sites for which there may be reasons to investigate further. The database includes the following site types: Federal Superfund sites (National Priorities List (NPL)); State Response, including Military Facilities and State Superfund; Voluntary Cleanup; and School sites. EnviroStor provides similar information to the information that was available in CalSites, and provides additional site information, including, but not limited to, identification of formerly-contaminated properties that have been released for reuse, properties where environmental deed restrictions have been recorded to prevent inappropriate land uses, and risk characterization information that is used to assess potential impacts to public health and the environment at contaminated sites.

Date of Government Version: 01/27/2020

Date Data Arrived at EDR: 01/28/2020

Date Made Active in Reports: 04/09/2020

Number of Days to Update: 72

Source: Department of Toxic Substances Control

Telephone: 916-323-3400

Last EDR Contact: 04/28/2020

Next Scheduled EDR Contact: 08/10/2020

Data Release Frequency: Quarterly

State and tribal landfill and/or solid waste disposal site lists

SWF/LF (SWIS): Solid Waste Information System

Active, Closed and Inactive Landfills. SWF/LF records typically contain an inventory of solid waste disposal facilities or landfills. These may be active or inactive facilities or open dumps that failed to meet RCRA Section 4004 criteria for solid waste landfills or disposal sites.

Date of Government Version: 02/10/2020

Date Data Arrived at EDR: 02/11/2020

Date Made Active in Reports: 04/20/2020

Number of Days to Update: 69

Source: Department of Resources Recycling and Recovery

Telephone: 916-341-6320

Last EDR Contact: 05/12/2020

Next Scheduled EDR Contact: 08/24/2020

Data Release Frequency: Quarterly

State and tribal leaking storage tank lists

GOVERNMENT RECORDS SEARCHED / DATA CURRENCY TRACKING

LUST REG 7: Leaking Underground Storage Tank Case Listing

Leaking Underground Storage Tank locations. Imperial, Riverside, San Diego, Santa Barbara counties.

Date of Government Version: 02/26/2004
Date Data Arrived at EDR: 02/26/2004
Date Made Active in Reports: 03/24/2004
Number of Days to Update: 27

Source: California Regional Water Quality Control Board Colorado River Basin Region (7)
Telephone: 760-776-8943
Last EDR Contact: 08/01/2011
Next Scheduled EDR Contact: 11/14/2011
Data Release Frequency: No Update Planned

LUST REG 3: Leaking Underground Storage Tank Database

Leaking Underground Storage Tank locations. Monterey, San Benito, San Luis Obispo, Santa Barbara, Santa Cruz counties.

Date of Government Version: 05/19/2003
Date Data Arrived at EDR: 05/19/2003
Date Made Active in Reports: 06/02/2003
Number of Days to Update: 14

Source: California Regional Water Quality Control Board Central Coast Region (3)
Telephone: 805-542-4786
Last EDR Contact: 07/18/2011
Next Scheduled EDR Contact: 10/31/2011
Data Release Frequency: No Update Planned

LUST: Leaking Underground Fuel Tank Report (GEOTRACKER)

Leaking Underground Storage Tank (LUST) Sites included in GeoTracker. GeoTracker is the Water Boards data management system for sites that impact, or have the potential to impact, water quality in California, with emphasis on groundwater.

Date of Government Version: 05/13/2020
Date Data Arrived at EDR: 05/13/2020
Date Made Active in Reports: 05/15/2020
Number of Days to Update: 2

Source: State Water Resources Control Board
Telephone: see region list
Last EDR Contact: 06/09/2020
Next Scheduled EDR Contact: 09/21/2020
Data Release Frequency: Quarterly

LUST REG 1: Active Toxic Site Investigation

Del Norte, Humboldt, Lake, Mendocino, Modoc, Siskiyou, Sonoma, Trinity counties. For more current information, please refer to the State Water Resources Control Board's LUST database.

Date of Government Version: 02/01/2001
Date Data Arrived at EDR: 02/28/2001
Date Made Active in Reports: 03/29/2001
Number of Days to Update: 29

Source: California Regional Water Quality Control Board North Coast (1)
Telephone: 707-570-3769
Last EDR Contact: 08/01/2011
Next Scheduled EDR Contact: 11/14/2011
Data Release Frequency: No Update Planned

LUST REG 9: Leaking Underground Storage Tank Report

Orange, Riverside, San Diego counties. For more current information, please refer to the State Water Resources Control Board's LUST database.

Date of Government Version: 03/01/2001
Date Data Arrived at EDR: 04/23/2001
Date Made Active in Reports: 05/21/2001
Number of Days to Update: 28

Source: California Regional Water Quality Control Board San Diego Region (9)
Telephone: 858-637-5595
Last EDR Contact: 09/26/2011
Next Scheduled EDR Contact: 01/09/2012
Data Release Frequency: No Update Planned

LUST REG 8: Leaking Underground Storage Tanks

California Regional Water Quality Control Board Santa Ana Region (8). For more current information, please refer to the State Water Resources Control Board's LUST database.

Date of Government Version: 02/14/2005
Date Data Arrived at EDR: 02/15/2005
Date Made Active in Reports: 03/28/2005
Number of Days to Update: 41

Source: California Regional Water Quality Control Board Santa Ana Region (8)
Telephone: 909-782-4496
Last EDR Contact: 08/15/2011
Next Scheduled EDR Contact: 11/28/2011
Data Release Frequency: No Update Planned

LUST REG 2: Fuel Leak List

Leaking Underground Storage Tank locations. Alameda, Contra Costa, Marin, Napa, San Francisco, San Mateo, Santa Clara, Solano, Sonoma counties.

GOVERNMENT RECORDS SEARCHED / DATA CURRENCY TRACKING

Date of Government Version: 09/30/2004
Date Data Arrived at EDR: 10/20/2004
Date Made Active in Reports: 11/19/2004
Number of Days to Update: 30

Source: California Regional Water Quality Control Board San Francisco Bay Region (2)
Telephone: 510-622-2433
Last EDR Contact: 09/19/2011
Next Scheduled EDR Contact: 01/02/2012
Data Release Frequency: No Update Planned

LUST REG 5: Leaking Underground Storage Tank Database

Leaking Underground Storage Tank locations. Alameda, Alpine, Amador, Butte, Colusa, Contra Costa, Calveras, El Dorado, Fresno, Glenn, Kern, Kings, Lake, Lassen, Madera, Mariposa, Merced, Modoc, Napa, Nevada, Placer, Plumas, Sacramento, San Joaquin, Shasta, Solano, Stanislaus, Sutter, Tehama, Tulare, Tuolumne, Yolo, Yuba counties.

Date of Government Version: 07/01/2008
Date Data Arrived at EDR: 07/22/2008
Date Made Active in Reports: 07/31/2008
Number of Days to Update: 9

Source: California Regional Water Quality Control Board Central Valley Region (5)
Telephone: 916-464-4834
Last EDR Contact: 07/01/2011
Next Scheduled EDR Contact: 10/17/2011
Data Release Frequency: No Update Planned

LUST REG 6L: Leaking Underground Storage Tank Case Listing

For more current information, please refer to the State Water Resources Control Board's LUST database.

Date of Government Version: 09/09/2003
Date Data Arrived at EDR: 09/10/2003
Date Made Active in Reports: 10/07/2003
Number of Days to Update: 27

Source: California Regional Water Quality Control Board Lahontan Region (6)
Telephone: 530-542-5572
Last EDR Contact: 09/12/2011
Next Scheduled EDR Contact: 12/26/2011
Data Release Frequency: No Update Planned

LUST REG 6V: Leaking Underground Storage Tank Case Listing

Leaking Underground Storage Tank locations. Inyo, Kern, Los Angeles, Mono, San Bernardino counties.

Date of Government Version: 06/07/2005
Date Data Arrived at EDR: 06/07/2005
Date Made Active in Reports: 06/29/2005
Number of Days to Update: 22

Source: California Regional Water Quality Control Board Victorville Branch Office (6)
Telephone: 760-241-7365
Last EDR Contact: 09/12/2011
Next Scheduled EDR Contact: 12/26/2011
Data Release Frequency: No Update Planned

LUST REG 4: Underground Storage Tank Leak List

Los Angeles, Ventura counties. For more current information, please refer to the State Water Resources Control Board's LUST database.

Date of Government Version: 09/07/2004
Date Data Arrived at EDR: 09/07/2004
Date Made Active in Reports: 10/12/2004
Number of Days to Update: 35

Source: California Regional Water Quality Control Board Los Angeles Region (4)
Telephone: 213-576-6710
Last EDR Contact: 09/06/2011
Next Scheduled EDR Contact: 12/19/2011
Data Release Frequency: No Update Planned

INDIAN LUST R1: Leaking Underground Storage Tanks on Indian Land

A listing of leaking underground storage tank locations on Indian Land.

Date of Government Version: 10/01/2019
Date Data Arrived at EDR: 12/04/2019
Date Made Active in Reports: 02/10/2020
Number of Days to Update: 68

Source: EPA Region 1
Telephone: 617-918-1313
Last EDR Contact: 05/20/2020
Next Scheduled EDR Contact: 08/03/2020
Data Release Frequency: Varies

INDIAN LUST R6: Leaking Underground Storage Tanks on Indian Land

LUSTs on Indian land in New Mexico and Oklahoma.

Date of Government Version: 10/02/2019
Date Data Arrived at EDR: 12/04/2019
Date Made Active in Reports: 02/10/2020
Number of Days to Update: 68

Source: EPA Region 6
Telephone: 214-665-6597
Last EDR Contact: 05/20/2020
Next Scheduled EDR Contact: 08/03/2020
Data Release Frequency: Varies

GOVERNMENT RECORDS SEARCHED / DATA CURRENCY TRACKING

INDIAN LUST R5: Leaking Underground Storage Tanks on Indian Land

Leaking underground storage tanks located on Indian Land in Michigan, Minnesota and Wisconsin.

Date of Government Version: 10/01/2019	Source: EPA, Region 5
Date Data Arrived at EDR: 12/04/2019	Telephone: 312-886-7439
Date Made Active in Reports: 02/10/2020	Last EDR Contact: 05/20/2020
Number of Days to Update: 68	Next Scheduled EDR Contact: 08/03/2020
	Data Release Frequency: Varies

INDIAN LUST R7: Leaking Underground Storage Tanks on Indian Land

LUSTs on Indian land in Iowa, Kansas, and Nebraska

Date of Government Version: 10/15/2019	Source: EPA Region 7
Date Data Arrived at EDR: 12/17/2019	Telephone: 913-551-7003
Date Made Active in Reports: 02/10/2020	Last EDR Contact: 05/20/2020
Number of Days to Update: 55	Next Scheduled EDR Contact: 08/03/2020
	Data Release Frequency: Varies

INDIAN LUST R4: Leaking Underground Storage Tanks on Indian Land

LUSTs on Indian land in Florida, Mississippi and North Carolina.

Date of Government Version: 10/10/2019	Source: EPA Region 4
Date Data Arrived at EDR: 12/05/2019	Telephone: 404-562-8677
Date Made Active in Reports: 02/10/2020	Last EDR Contact: 05/20/2020
Number of Days to Update: 67	Next Scheduled EDR Contact: 08/03/2020
	Data Release Frequency: Varies

INDIAN LUST R10: Leaking Underground Storage Tanks on Indian Land

LUSTs on Indian land in Alaska, Idaho, Oregon and Washington.

Date of Government Version: 10/11/2019	Source: EPA Region 10
Date Data Arrived at EDR: 12/04/2019	Telephone: 206-553-2857
Date Made Active in Reports: 02/10/2020	Last EDR Contact: 05/20/2020
Number of Days to Update: 68	Next Scheduled EDR Contact: 08/03/2020
	Data Release Frequency: Varies

INDIAN LUST R9: Leaking Underground Storage Tanks on Indian Land

LUSTs on Indian land in Arizona, California, New Mexico and Nevada

Date of Government Version: 10/04/2019	Source: Environmental Protection Agency
Date Data Arrived at EDR: 12/04/2019	Telephone: 415-972-3372
Date Made Active in Reports: 02/27/2020	Last EDR Contact: 05/20/2020
Number of Days to Update: 85	Next Scheduled EDR Contact: 08/03/2020
	Data Release Frequency: Varies

INDIAN LUST R8: Leaking Underground Storage Tanks on Indian Land

LUSTs on Indian land in Colorado, Montana, North Dakota, South Dakota, Utah and Wyoming.

Date of Government Version: 10/03/2019	Source: EPA Region 8
Date Data Arrived at EDR: 12/04/2019	Telephone: 303-312-6271
Date Made Active in Reports: 02/14/2020	Last EDR Contact: 05/20/2020
Number of Days to Update: 72	Next Scheduled EDR Contact: 08/03/2020
	Data Release Frequency: Varies

CPS-SLIC: Statewide SLIC Cases (GEOTRACKER)

Cleanup Program Sites (CPS; also known as Site Cleanups [SC] and formerly known as Spills, Leaks, Investigations, and Cleanups [SLIC] sites) included in GeoTracker. GeoTracker is the Water Boards data management system for sites that impact, or have the potential to impact, water quality in California, with emphasis on groundwater.

Date of Government Version: 05/13/2020	Source: State Water Resources Control Board
Date Data Arrived at EDR: 05/13/2020	Telephone: 866-480-1028
Date Made Active in Reports: 05/14/2020	Last EDR Contact: 06/09/2020
Number of Days to Update: 1	Next Scheduled EDR Contact: 09/21/2020
	Data Release Frequency: Varies

GOVERNMENT RECORDS SEARCHED / DATA CURRENCY TRACKING

SLIC REG 1: Active Toxic Site Investigations

The SLIC (Spills, Leaks, Investigations and Cleanup) program is designed to protect and restore water quality from spills, leaks, and similar discharges.

Date of Government Version: 04/03/2003
Date Data Arrived at EDR: 04/07/2003
Date Made Active in Reports: 04/25/2003
Number of Days to Update: 18

Source: California Regional Water Quality Control Board, North Coast Region (1)
Telephone: 707-576-2220
Last EDR Contact: 08/01/2011
Next Scheduled EDR Contact: 11/14/2011
Data Release Frequency: No Update Planned

SLIC REG 2: Spills, Leaks, Investigation & Cleanup Cost Recovery Listing

The SLIC (Spills, Leaks, Investigations and Cleanup) program is designed to protect and restore water quality from spills, leaks, and similar discharges.

Date of Government Version: 09/30/2004
Date Data Arrived at EDR: 10/20/2004
Date Made Active in Reports: 11/19/2004
Number of Days to Update: 30

Source: Regional Water Quality Control Board San Francisco Bay Region (2)
Telephone: 510-286-0457
Last EDR Contact: 09/19/2011
Next Scheduled EDR Contact: 01/02/2012
Data Release Frequency: No Update Planned

SLIC REG 3: Spills, Leaks, Investigation & Cleanup Cost Recovery Listing

The SLIC (Spills, Leaks, Investigations and Cleanup) program is designed to protect and restore water quality from spills, leaks, and similar discharges.

Date of Government Version: 05/18/2006
Date Data Arrived at EDR: 05/18/2006
Date Made Active in Reports: 06/15/2006
Number of Days to Update: 28

Source: California Regional Water Quality Control Board Central Coast Region (3)
Telephone: 805-549-3147
Last EDR Contact: 07/18/2011
Next Scheduled EDR Contact: 10/31/2011
Data Release Frequency: No Update Planned

SLIC REG 4: Spills, Leaks, Investigation & Cleanup Cost Recovery Listing

The SLIC (Spills, Leaks, Investigations and Cleanup) program is designed to protect and restore water quality from spills, leaks, and similar discharges.

Date of Government Version: 11/17/2004
Date Data Arrived at EDR: 11/18/2004
Date Made Active in Reports: 01/04/2005
Number of Days to Update: 47

Source: Region Water Quality Control Board Los Angeles Region (4)
Telephone: 213-576-6600
Last EDR Contact: 07/01/2011
Next Scheduled EDR Contact: 10/17/2011
Data Release Frequency: No Update Planned

SLIC REG 5: Spills, Leaks, Investigation & Cleanup Cost Recovery Listing

The SLIC (Spills, Leaks, Investigations and Cleanup) program is designed to protect and restore water quality from spills, leaks, and similar discharges.

Date of Government Version: 04/01/2005
Date Data Arrived at EDR: 04/05/2005
Date Made Active in Reports: 04/21/2005
Number of Days to Update: 16

Source: Regional Water Quality Control Board Central Valley Region (5)
Telephone: 916-464-3291
Last EDR Contact: 09/12/2011
Next Scheduled EDR Contact: 12/26/2011
Data Release Frequency: No Update Planned

SLIC REG 6V: Spills, Leaks, Investigation & Cleanup Cost Recovery Listing

The SLIC (Spills, Leaks, Investigations and Cleanup) program is designed to protect and restore water quality from spills, leaks, and similar discharges.

Date of Government Version: 05/24/2005
Date Data Arrived at EDR: 05/25/2005
Date Made Active in Reports: 06/16/2005
Number of Days to Update: 22

Source: Regional Water Quality Control Board, Victorville Branch
Telephone: 619-241-6583
Last EDR Contact: 08/15/2011
Next Scheduled EDR Contact: 11/28/2011
Data Release Frequency: No Update Planned

GOVERNMENT RECORDS SEARCHED / DATA CURRENCY TRACKING

SLIC REG 6L: SLIC Sites

The SLIC (Spills, Leaks, Investigations and Cleanup) program is designed to protect and restore water quality from spills, leaks, and similar discharges.

Date of Government Version: 09/07/2004
Date Data Arrived at EDR: 09/07/2004
Date Made Active in Reports: 10/12/2004
Number of Days to Update: 35

Source: California Regional Water Quality Control Board, Lahontan Region
Telephone: 530-542-5574
Last EDR Contact: 08/15/2011
Next Scheduled EDR Contact: 11/28/2011
Data Release Frequency: No Update Planned

SLIC REG 7: SLIC List

The SLIC (Spills, Leaks, Investigations and Cleanup) program is designed to protect and restore water quality from spills, leaks, and similar discharges.

Date of Government Version: 11/24/2004
Date Data Arrived at EDR: 11/29/2004
Date Made Active in Reports: 01/04/2005
Number of Days to Update: 36

Source: California Regional Quality Control Board, Colorado River Basin Region
Telephone: 760-346-7491
Last EDR Contact: 08/01/2011
Next Scheduled EDR Contact: 11/14/2011
Data Release Frequency: No Update Planned

SLIC REG 8: Spills, Leaks, Investigation & Cleanup Cost Recovery Listing

The SLIC (Spills, Leaks, Investigations and Cleanup) program is designed to protect and restore water quality from spills, leaks, and similar discharges.

Date of Government Version: 04/03/2008
Date Data Arrived at EDR: 04/03/2008
Date Made Active in Reports: 04/14/2008
Number of Days to Update: 11

Source: California Region Water Quality Control Board Santa Ana Region (8)
Telephone: 951-782-3298
Last EDR Contact: 09/12/2011
Next Scheduled EDR Contact: 12/26/2011
Data Release Frequency: No Update Planned

SLIC REG 9: Spills, Leaks, Investigation & Cleanup Cost Recovery Listing

The SLIC (Spills, Leaks, Investigations and Cleanup) program is designed to protect and restore water quality from spills, leaks, and similar discharges.

Date of Government Version: 09/10/2007
Date Data Arrived at EDR: 09/11/2007
Date Made Active in Reports: 09/28/2007
Number of Days to Update: 17

Source: California Regional Water Quality Control Board San Diego Region (9)
Telephone: 858-467-2980
Last EDR Contact: 08/08/2011
Next Scheduled EDR Contact: 11/21/2011
Data Release Frequency: No Update Planned

State and tribal registered storage tank lists

FEMA UST: Underground Storage Tank Listing

A listing of all FEMA owned underground storage tanks.

Date of Government Version: 02/01/2020
Date Data Arrived at EDR: 03/19/2020
Date Made Active in Reports: 06/09/2020
Number of Days to Update: 82

Source: FEMA
Telephone: 202-646-5797
Last EDR Contact: 07/06/2020
Next Scheduled EDR Contact: 10/19/2020
Data Release Frequency: Varies

UST: Active UST Facilities

Active UST facilities gathered from the local regulatory agencies

Date of Government Version: 03/09/2020
Date Data Arrived at EDR: 03/10/2020
Date Made Active in Reports: 05/20/2020
Number of Days to Update: 71

Source: SWRCB
Telephone: 916-341-5851
Last EDR Contact: 06/09/2020
Next Scheduled EDR Contact: 09/21/2020
Data Release Frequency: Semi-Annually

GOVERNMENT RECORDS SEARCHED / DATA CURRENCY TRACKING

MILITARY UST SITES: Military UST Sites (GEOTRACKER)

Military ust sites

Date of Government Version: 05/13/2020
Date Data Arrived at EDR: 05/13/2020
Date Made Active in Reports: 05/15/2020
Number of Days to Update: 2

Source: State Water Resources Control Board
Telephone: 866-480-1028
Last EDR Contact: 06/09/2020
Next Scheduled EDR Contact: 09/21/2020
Data Release Frequency: Varies

UST CLOSURE: Proposed Closure of Underground Storage Tank (UST) Cases

UST cases that are being considered for closure by either the State Water Resources Control Board or the Executive Director have been posted for a 60-day public comment period. UST Case Closures being proposed for consideration by the State Water Resources Control Board. These are primarily UST cases that meet closure criteria under the decisional framework in State Water Board Resolution No. 92-49 and other Board orders. UST Case Closures proposed for consideration by the Executive Director pursuant to State Water Board Resolution No. 2012-0061. These are cases that meet the criteria of the Low-Threat UST Case Closure Policy. UST Case Closure Review Denials and Approved Orders.

Date of Government Version: 03/09/2020
Date Data Arrived at EDR: 03/11/2020
Date Made Active in Reports: 05/26/2020
Number of Days to Update: 76

Source: State Water Resources Control Board
Telephone: 916-327-7844
Last EDR Contact: 06/09/2020
Next Scheduled EDR Contact: 09/21/2020
Data Release Frequency: Varies

AST: Aboveground Petroleum Storage Tank Facilities

A listing of aboveground storage tank petroleum storage tank locations.

Date of Government Version: 07/06/2016
Date Data Arrived at EDR: 07/12/2016
Date Made Active in Reports: 09/19/2016
Number of Days to Update: 69

Source: California Environmental Protection Agency
Telephone: 916-327-5092
Last EDR Contact: 06/10/2020
Next Scheduled EDR Contact: 09/28/2020
Data Release Frequency: Varies

INDIAN UST R8: Underground Storage Tanks on Indian Land

The Indian Underground Storage Tank (UST) database provides information about underground storage tanks on Indian land in EPA Region 8 (Colorado, Montana, North Dakota, South Dakota, Utah, Wyoming and 27 Tribal Nations).

Date of Government Version: 10/03/2019
Date Data Arrived at EDR: 12/04/2019
Date Made Active in Reports: 02/14/2020
Number of Days to Update: 72

Source: EPA Region 8
Telephone: 303-312-6137
Last EDR Contact: 05/20/2020
Next Scheduled EDR Contact: 08/03/2020
Data Release Frequency: Varies

INDIAN UST R6: Underground Storage Tanks on Indian Land

The Indian Underground Storage Tank (UST) database provides information about underground storage tanks on Indian land in EPA Region 6 (Louisiana, Arkansas, Oklahoma, New Mexico, Texas and 65 Tribes).

Date of Government Version: 10/02/2019
Date Data Arrived at EDR: 12/04/2019
Date Made Active in Reports: 02/10/2020
Number of Days to Update: 68

Source: EPA Region 6
Telephone: 214-665-7591
Last EDR Contact: 05/20/2020
Next Scheduled EDR Contact: 08/03/2020
Data Release Frequency: Varies

INDIAN UST R7: Underground Storage Tanks on Indian Land

The Indian Underground Storage Tank (UST) database provides information about underground storage tanks on Indian land in EPA Region 7 (Iowa, Kansas, Missouri, Nebraska, and 9 Tribal Nations).

Date of Government Version: 10/11/2019
Date Data Arrived at EDR: 12/04/2019
Date Made Active in Reports: 02/10/2020
Number of Days to Update: 68

Source: EPA Region 7
Telephone: 913-551-7003
Last EDR Contact: 05/20/2020
Next Scheduled EDR Contact: 08/03/2020
Data Release Frequency: Varies

GOVERNMENT RECORDS SEARCHED / DATA CURRENCY TRACKING

INDIAN UST R10: Underground Storage Tanks on Indian Land

The Indian Underground Storage Tank (UST) database provides information about underground storage tanks on Indian land in EPA Region 10 (Alaska, Idaho, Oregon, Washington, and Tribal Nations).

Date of Government Version: 10/11/2019	Source: EPA Region 10
Date Data Arrived at EDR: 12/04/2019	Telephone: 206-553-2857
Date Made Active in Reports: 02/10/2020	Last EDR Contact: 05/20/2020
Number of Days to Update: 68	Next Scheduled EDR Contact: 08/03/2020
	Data Release Frequency: Varies

INDIAN UST R5: Underground Storage Tanks on Indian Land

The Indian Underground Storage Tank (UST) database provides information about underground storage tanks on Indian land in EPA Region 5 (Michigan, Minnesota and Wisconsin and Tribal Nations).

Date of Government Version: 10/01/2019	Source: EPA Region 5
Date Data Arrived at EDR: 12/04/2019	Telephone: 312-886-6136
Date Made Active in Reports: 02/10/2020	Last EDR Contact: 05/20/2020
Number of Days to Update: 68	Next Scheduled EDR Contact: 08/03/2020
	Data Release Frequency: Varies

INDIAN UST R4: Underground Storage Tanks on Indian Land

The Indian Underground Storage Tank (UST) database provides information about underground storage tanks on Indian land in EPA Region 4 (Alabama, Florida, Georgia, Kentucky, Mississippi, North Carolina, South Carolina, Tennessee and Tribal Nations)

Date of Government Version: 10/10/2019	Source: EPA Region 4
Date Data Arrived at EDR: 12/05/2019	Telephone: 404-562-9424
Date Made Active in Reports: 02/10/2020	Last EDR Contact: 05/20/2020
Number of Days to Update: 67	Next Scheduled EDR Contact: 08/03/2020
	Data Release Frequency: Varies

INDIAN UST R9: Underground Storage Tanks on Indian Land

The Indian Underground Storage Tank (UST) database provides information about underground storage tanks on Indian land in EPA Region 9 (Arizona, California, Hawaii, Nevada, the Pacific Islands, and Tribal Nations).

Date of Government Version: 10/04/2019	Source: EPA Region 9
Date Data Arrived at EDR: 12/04/2019	Telephone: 415-972-3368
Date Made Active in Reports: 02/27/2020	Last EDR Contact: 05/20/2020
Number of Days to Update: 85	Next Scheduled EDR Contact: 08/03/2020
	Data Release Frequency: Varies

INDIAN UST R1: Underground Storage Tanks on Indian Land

The Indian Underground Storage Tank (UST) database provides information about underground storage tanks on Indian land in EPA Region 1 (Connecticut, Maine, Massachusetts, New Hampshire, Rhode Island, Vermont and ten Tribal Nations).

Date of Government Version: 10/01/2019	Source: EPA, Region 1
Date Data Arrived at EDR: 12/04/2019	Telephone: 617-918-1313
Date Made Active in Reports: 02/10/2020	Last EDR Contact: 05/20/2020
Number of Days to Update: 68	Next Scheduled EDR Contact: 08/03/2020
	Data Release Frequency: Varies

State and tribal voluntary cleanup sites

INDIAN VCP R7: Voluntary Cleanup Priority Listing

A listing of voluntary cleanup priority sites located on Indian Land located in Region 7.

Date of Government Version: 03/20/2008	Source: EPA, Region 7
Date Data Arrived at EDR: 04/22/2008	Telephone: 913-551-7365
Date Made Active in Reports: 05/19/2008	Last EDR Contact: 04/20/2009
Number of Days to Update: 27	Next Scheduled EDR Contact: 07/20/2009
	Data Release Frequency: Varies

GOVERNMENT RECORDS SEARCHED / DATA CURRENCY TRACKING

VCP: Voluntary Cleanup Program Properties

Contains low threat level properties with either confirmed or unconfirmed releases and the project proponents have request that DTSC oversee investigation and/or cleanup activities and have agreed to provide coverage for DTSC's costs.

Date of Government Version: 01/27/2020
Date Data Arrived at EDR: 01/28/2020
Date Made Active in Reports: 04/09/2020
Number of Days to Update: 72

Source: Department of Toxic Substances Control
Telephone: 916-323-3400
Last EDR Contact: 04/28/2020
Next Scheduled EDR Contact: 08/10/2020
Data Release Frequency: Quarterly

INDIAN VCP R1: Voluntary Cleanup Priority Listing

A listing of voluntary cleanup priority sites located on Indian Land located in Region 1.

Date of Government Version: 07/27/2015
Date Data Arrived at EDR: 09/29/2015
Date Made Active in Reports: 02/18/2016
Number of Days to Update: 142

Source: EPA, Region 1
Telephone: 617-918-1102
Last EDR Contact: 06/17/2020
Next Scheduled EDR Contact: 10/05/2020
Data Release Frequency: Varies

State and tribal Brownfields sites

BROWNFIELDS: Considered Brownfields Sites Listing

A listing of sites the SWRCB considers to be Brownfields since these are sites have come to them through the MOA Process.

Date of Government Version: 03/23/2020
Date Data Arrived at EDR: 03/24/2020
Date Made Active in Reports: 06/05/2020
Number of Days to Update: 73

Source: State Water Resources Control Board
Telephone: 916-323-7905
Last EDR Contact: 06/22/2020
Next Scheduled EDR Contact: 10/05/2020
Data Release Frequency: Quarterly

ADDITIONAL ENVIRONMENTAL RECORDS

Local Brownfield lists

US BROWNFIELDS: A Listing of Brownfields Sites

Brownfields are real property, the expansion, redevelopment, or reuse of which may be complicated by the presence or potential presence of a hazardous substance, pollutant, or contaminant. Cleaning up and reinvesting in these properties takes development pressures off of undeveloped, open land, and both improves and protects the environment. Assessment, Cleanup and Redevelopment Exchange System (ACRES) stores information reported by EPA Brownfields grant recipients on brownfields properties assessed or cleaned up with grant funding as well as information on Targeted Brownfields Assessments performed by EPA Regions. A listing of ACRES Brownfield sites is obtained from Cleanups in My Community. Cleanups in My Community provides information on Brownfields properties for which information is reported back to EPA, as well as areas served by Brownfields grant programs.

Date of Government Version: 06/01/2020
Date Data Arrived at EDR: 06/02/2020
Date Made Active in Reports: 06/09/2020
Number of Days to Update: 7

Source: Environmental Protection Agency
Telephone: 202-566-2777
Last EDR Contact: 06/02/2020
Next Scheduled EDR Contact: 09/28/2020
Data Release Frequency: Semi-Annually

Local Lists of Landfill / Solid Waste Disposal Sites

WMUDS/SWAT: Waste Management Unit Database

Waste Management Unit Database System. WMUDS is used by the State Water Resources Control Board staff and the Regional Water Quality Control Boards for program tracking and inventory of waste management units. WMUDS is composed of the following databases: Facility Information, Scheduled Inspections Information, Waste Management Unit Information, SWAT Program Information, SWAT Report Summary Information, SWAT Report Summary Data, Chapter 15 (formerly Subchapter 15) Information, Chapter 15 Monitoring Parameters, TPCA Program Information, RCRA Program Information, Closure Information, and Interested Parties Information.

GOVERNMENT RECORDS SEARCHED / DATA CURRENCY TRACKING

Date of Government Version: 04/01/2000
Date Data Arrived at EDR: 04/10/2000
Date Made Active in Reports: 05/10/2000
Number of Days to Update: 30

Source: State Water Resources Control Board
Telephone: 916-227-4448
Last EDR Contact: 04/16/2020
Next Scheduled EDR Contact: 08/10/2020
Data Release Frequency: No Update Planned

SWRCY: Recycler Database

A listing of recycling facilities in California.

Date of Government Version: 03/09/2020
Date Data Arrived at EDR: 03/10/2020
Date Made Active in Reports: 05/19/2020
Number of Days to Update: 70

Source: Department of Conservation
Telephone: 916-323-3836
Last EDR Contact: 06/09/2020
Next Scheduled EDR Contact: 09/21/2020
Data Release Frequency: Quarterly

HAULERS: Registered Waste Tire Haulers Listing

A listing of registered waste tire haulers.

Date of Government Version: 11/15/2019
Date Data Arrived at EDR: 11/15/2019
Date Made Active in Reports: 01/23/2020
Number of Days to Update: 69

Source: Integrated Waste Management Board
Telephone: 916-341-6422
Last EDR Contact: 05/06/2020
Next Scheduled EDR Contact: 08/24/2020
Data Release Frequency: Varies

INDIAN ODI: Report on the Status of Open Dumps on Indian Lands

Location of open dumps on Indian land.

Date of Government Version: 12/31/1998
Date Data Arrived at EDR: 12/03/2007
Date Made Active in Reports: 01/24/2008
Number of Days to Update: 52

Source: Environmental Protection Agency
Telephone: 703-308-8245
Last EDR Contact: 04/16/2020
Next Scheduled EDR Contact: 08/10/2020
Data Release Frequency: Varies

ODI: Open Dump Inventory

An open dump is defined as a disposal facility that does not comply with one or more of the Part 257 or Part 258 Subtitle D Criteria.

Date of Government Version: 06/30/1985
Date Data Arrived at EDR: 08/09/2004
Date Made Active in Reports: 09/17/2004
Number of Days to Update: 39

Source: Environmental Protection Agency
Telephone: 800-424-9346
Last EDR Contact: 06/09/2004
Next Scheduled EDR Contact: N/A
Data Release Frequency: No Update Planned

DEBRIS REGION 9: Torres Martinez Reservation Illegal Dump Site Locations

A listing of illegal dump sites location on the Torres Martinez Indian Reservation located in eastern Riverside County and northern Imperial County, California.

Date of Government Version: 01/12/2009
Date Data Arrived at EDR: 05/07/2009
Date Made Active in Reports: 09/21/2009
Number of Days to Update: 137

Source: EPA, Region 9
Telephone: 415-947-4219
Last EDR Contact: 04/09/2020
Next Scheduled EDR Contact: 08/03/2020
Data Release Frequency: No Update Planned

IHS OPEN DUMPS: Open Dumps on Indian Land

A listing of all open dumps located on Indian Land in the United States.

Date of Government Version: 04/01/2014
Date Data Arrived at EDR: 08/06/2014
Date Made Active in Reports: 01/29/2015
Number of Days to Update: 176

Source: Department of Health & Human Services, Indian Health Service
Telephone: 301-443-1452
Last EDR Contact: 05/01/2020
Next Scheduled EDR Contact: 08/10/2020
Data Release Frequency: Varies

GOVERNMENT RECORDS SEARCHED / DATA CURRENCY TRACKING

Local Lists of Hazardous waste / Contaminated Sites

US HIST CDL: National Clandestine Laboratory Register

A listing of clandestine drug lab locations that have been removed from the DEAs National Clandestine Laboratory Register.

Date of Government Version: 03/18/2020	Source: Drug Enforcement Administration
Date Data Arrived at EDR: 03/19/2020	Telephone: 202-307-1000
Date Made Active in Reports: 06/09/2020	Last EDR Contact: 05/18/2020
Number of Days to Update: 82	Next Scheduled EDR Contact: 09/07/2020
	Data Release Frequency: No Update Planned

HIST CAL-SITES: Calsites Database

The Calsites database contains potential or confirmed hazardous substance release properties. In 1996, California EPA reevaluated and significantly reduced the number of sites in the Calsites database. No longer updated by the state agency. It has been replaced by ENVIROSTOR.

Date of Government Version: 08/08/2005	Source: Department of Toxic Substance Control
Date Data Arrived at EDR: 08/03/2006	Telephone: 916-323-3400
Date Made Active in Reports: 08/24/2006	Last EDR Contact: 02/23/2009
Number of Days to Update: 21	Next Scheduled EDR Contact: 05/25/2009
	Data Release Frequency: No Update Planned

SCH: School Property Evaluation Program

This category contains proposed and existing school sites that are being evaluated by DTSC for possible hazardous materials contamination. In some cases, these properties may be listed in the CalSites category depending on the level of threat to public health and safety or the environment they pose.

Date of Government Version: 01/27/2020	Source: Department of Toxic Substances Control
Date Data Arrived at EDR: 01/28/2020	Telephone: 916-323-3400
Date Made Active in Reports: 04/09/2020	Last EDR Contact: 04/28/2020
Number of Days to Update: 72	Next Scheduled EDR Contact: 08/10/2020
	Data Release Frequency: Quarterly

CDL: Clandestine Drug Labs

A listing of drug lab locations. Listing of a location in this database does not indicate that any illegal drug lab materials were or were not present there, and does not constitute a determination that the location either requires or does not require additional cleanup work.

Date of Government Version: 12/31/2018	Source: Department of Toxic Substances Control
Date Data Arrived at EDR: 02/05/2020	Telephone: 916-255-6504
Date Made Active in Reports: 04/15/2020	Last EDR Contact: 05/14/2020
Number of Days to Update: 70	Next Scheduled EDR Contact: 07/20/2020
	Data Release Frequency: Varies

TOXIC PITS: Toxic Pits Cleanup Act Sites

Toxic PITS Cleanup Act Sites. TOXIC PITS identifies sites suspected of containing hazardous substances where cleanup has not yet been completed.

Date of Government Version: 07/01/1995	Source: State Water Resources Control Board
Date Data Arrived at EDR: 08/30/1995	Telephone: 916-227-4364
Date Made Active in Reports: 09/26/1995	Last EDR Contact: 01/26/2009
Number of Days to Update: 27	Next Scheduled EDR Contact: 04/27/2009
	Data Release Frequency: No Update Planned

CERS HAZ WASTE: CERS HAZ WASTE

List of sites in the California Environmental Protection Agency (CalEPA) Regulated Site Portal which fall under the Hazardous Chemical Management, Hazardous Waste Onsite Treatment, Household Hazardous Waste Collection, Hazardous Waste Generator, and RCRA LQ HW Generator programs.

GOVERNMENT RECORDS SEARCHED / DATA CURRENCY TRACKING

Date of Government Version: 01/21/2020
Date Data Arrived at EDR: 01/22/2020
Date Made Active in Reports: 04/01/2020
Number of Days to Update: 70

Source: CalEPA
Telephone: 916-323-2514
Last EDR Contact: 04/21/2020
Next Scheduled EDR Contact: 08/03/2020
Data Release Frequency: Quarterly

US CDL: Clandestine Drug Labs

A listing of clandestine drug lab locations. The U.S. Department of Justice ("the Department") provides this web site as a public service. It contains addresses of some locations where law enforcement agencies reported they found chemicals or other items that indicated the presence of either clandestine drug laboratories or dumpsites. In most cases, the source of the entries is not the Department, and the Department has not verified the entry and does not guarantee its accuracy. Members of the public must verify the accuracy of all entries by, for example, contacting local law enforcement and local health departments.

Date of Government Version: 03/18/2020
Date Data Arrived at EDR: 03/19/2020
Date Made Active in Reports: 06/09/2020
Number of Days to Update: 82

Source: Drug Enforcement Administration
Telephone: 202-307-1000
Last EDR Contact: 05/18/2020
Next Scheduled EDR Contact: 09/07/2020
Data Release Frequency: Quarterly

PFAS: PFAS Contamination Site Location Listing

A listing of PFAS contaminated sites included in the GeoTracker database.

Date of Government Version: 03/09/2020
Date Data Arrived at EDR: 03/10/2020
Date Made Active in Reports: 05/19/2020
Number of Days to Update: 70

Source: State Water Resources Control Board
Telephone: 866-480-1028
Last EDR Contact: 06/09/2020
Next Scheduled EDR Contact: 09/21/2020
Data Release Frequency: Varies

Local Lists of Registered Storage Tanks

SWEEPS UST: SWEEPS UST Listing

Statewide Environmental Evaluation and Planning System. This underground storage tank listing was updated and maintained by a company contacted by the SWRCB in the early 1990's. The listing is no longer updated or maintained. The local agency is the contact for more information on a site on the SWEEPS list.

Date of Government Version: 06/01/1994
Date Data Arrived at EDR: 07/07/2005
Date Made Active in Reports: 08/11/2005
Number of Days to Update: 35

Source: State Water Resources Control Board
Telephone: N/A
Last EDR Contact: 06/03/2005
Next Scheduled EDR Contact: N/A
Data Release Frequency: No Update Planned

UST MENDOCINO: Mendocino County UST Database

A listing of underground storage tank locations in Mendocino County.

Date of Government Version: 12/19/2019
Date Data Arrived at EDR: 12/23/2019
Date Made Active in Reports: 02/21/2020
Number of Days to Update: 60

Source: Department of Public Health
Telephone: 707-463-4466
Last EDR Contact: 05/15/2020
Next Scheduled EDR Contact: 09/07/2020
Data Release Frequency: Annually

HIST UST: Hazardous Substance Storage Container Database

The Hazardous Substance Storage Container Database is a historical listing of UST sites. Refer to local/county source for current data.

Date of Government Version: 10/15/1990
Date Data Arrived at EDR: 01/25/1991
Date Made Active in Reports: 02/12/1991
Number of Days to Update: 18

Source: State Water Resources Control Board
Telephone: 916-341-5851
Last EDR Contact: 07/26/2001
Next Scheduled EDR Contact: N/A
Data Release Frequency: No Update Planned

GOVERNMENT RECORDS SEARCHED / DATA CURRENCY TRACKING

SAN FRANCISCO AST: Aboveground Storage Tank Site Listing

Aboveground storage tank sites

Date of Government Version: 08/01/2019
Date Data Arrived at EDR: 08/02/2019
Date Made Active in Reports: 10/11/2019
Number of Days to Update: 70

Source: San Francisco County Department of Public Health
Telephone: 415-252-3896
Last EDR Contact: 04/23/2020
Next Scheduled EDR Contact: 08/17/2020
Data Release Frequency: Varies

CERS TANKS: California Environmental Reporting System (CERS) Tanks

List of sites in the California Environmental Protection Agency (CalEPA) Regulated Site Portal which fall under the Aboveground Petroleum Storage and Underground Storage Tank regulatory programs.

Date of Government Version: 01/21/2020
Date Data Arrived at EDR: 01/22/2020
Date Made Active in Reports: 04/01/2020
Number of Days to Update: 70

Source: California Environmental Protection Agency
Telephone: 916-323-2514
Last EDR Contact: 04/21/2020
Next Scheduled EDR Contact: 08/03/2020
Data Release Frequency: Quarterly

CA FID UST: Facility Inventory Database

The Facility Inventory Database (FID) contains a historical listing of active and inactive underground storage tank locations from the State Water Resource Control Board. Refer to local/county source for current data.

Date of Government Version: 10/31/1994
Date Data Arrived at EDR: 09/05/1995
Date Made Active in Reports: 09/29/1995
Number of Days to Update: 24

Source: California Environmental Protection Agency
Telephone: 916-341-5851
Last EDR Contact: 12/28/1998
Next Scheduled EDR Contact: N/A
Data Release Frequency: No Update Planned

Local Land Records

LIENS: Environmental Liens Listing

A listing of property locations with environmental liens for California where DTSC is a lien holder.

Date of Government Version: 03/03/2020
Date Data Arrived at EDR: 03/05/2020
Date Made Active in Reports: 05/14/2020
Number of Days to Update: 70

Source: Department of Toxic Substances Control
Telephone: 916-323-3400
Last EDR Contact: 05/27/2020
Next Scheduled EDR Contact: 09/14/2020
Data Release Frequency: Varies

LIENS 2: CERCLA Lien Information

A Federal CERCLA ('Superfund') lien can exist by operation of law at any site or property at which EPA has spent Superfund monies. These monies are spent to investigate and address releases and threatened releases of contamination. CERCLIS provides information as to the identity of these sites and properties.

Date of Government Version: 04/27/2020
Date Data Arrived at EDR: 05/06/2020
Date Made Active in Reports: 05/28/2020
Number of Days to Update: 22

Source: Environmental Protection Agency
Telephone: 202-564-6023
Last EDR Contact: 06/30/2020
Next Scheduled EDR Contact: 10/12/2020
Data Release Frequency: Semi-Annually

DEED: Deed Restriction Listing

GOVERNMENT RECORDS SEARCHED / DATA CURRENCY TRACKING

Site Mitigation and Brownfields Reuse Program Facility Sites with Deed Restrictions & Hazardous Waste Management Program Facility Sites with Deed / Land Use Restriction. The DTSC Site Mitigation and Brownfields Reuse Program (SMBRP) list includes sites cleaned up under the program's oversight and generally does not include current or former hazardous waste facilities that required a hazardous waste facility permit. The list represents deed restrictions that are active. Some sites have multiple deed restrictions. The DTSC Hazardous Waste Management Program (HWMP) has developed a list of current or former hazardous waste facilities that have a recorded land use restriction at the local county recorder's office. The land use restrictions on this list were required by the DTSC HWMP as a result of the presence of hazardous substances that remain on site after the facility (or part of the facility) has been closed or cleaned up. The types of land use restriction include deed notice, deed restriction, or a land use restriction that binds current and future owners.

Date of Government Version: 03/02/2020	Source: DTSC and SWRCB
Date Data Arrived at EDR: 03/03/2020	Telephone: 916-323-3400
Date Made Active in Reports: 05/13/2020	Last EDR Contact: 06/02/2020
Number of Days to Update: 71	Next Scheduled EDR Contact: 09/14/2020
	Data Release Frequency: Semi-Annually

Records of Emergency Release Reports

HMIRS: Hazardous Materials Information Reporting System

Hazardous Materials Incident Report System. HMIRS contains hazardous material spill incidents reported to DOT.

Date of Government Version: 02/27/2020	Source: U.S. Department of Transportation
Date Data Arrived at EDR: 03/24/2020	Telephone: 202-366-4555
Date Made Active in Reports: 06/18/2020	Last EDR Contact: 06/23/2020
Number of Days to Update: 86	Next Scheduled EDR Contact: 10/05/2020
	Data Release Frequency: Quarterly

CHMIRS: California Hazardous Material Incident Report System

California Hazardous Material Incident Reporting System. CHMIRS contains information on reported hazardous material incidents (accidental releases or spills).

Date of Government Version: 12/24/2019	Source: Office of Emergency Services
Date Data Arrived at EDR: 01/22/2020	Telephone: 916-845-8400
Date Made Active in Reports: 03/30/2020	Last EDR Contact: 04/21/2020
Number of Days to Update: 68	Next Scheduled EDR Contact: 08/03/2020
	Data Release Frequency: Semi-Annually

LDS: Land Disposal Sites Listing (GEOTRACKER)

Land Disposal sites (Landfills) included in GeoTracker. GeoTracker is the Water Boards data management system for sites that impact, or have the potential to impact, water quality in California, with emphasis on groundwater.

Date of Government Version: 05/13/2020	Source: State Water Quality Control Board
Date Data Arrived at EDR: 05/13/2020	Telephone: 866-480-1028
Date Made Active in Reports: 05/14/2020	Last EDR Contact: 06/09/2020
Number of Days to Update: 1	Next Scheduled EDR Contact: 09/21/2020
	Data Release Frequency: Quarterly

MCS: Military Cleanup Sites Listing (GEOTRACKER)

Military sites (consisting of: Military UST sites; Military Privatized sites; and Military Cleanup sites [formerly known as DoD non UST]) included in GeoTracker. GeoTracker is the Water Boards data management system for sites that impact, or have the potential to impact, water quality in California, with emphasis on groundwater.

Date of Government Version: 05/13/2020	Source: State Water Resources Control Board
Date Data Arrived at EDR: 05/13/2020	Telephone: 866-480-1028
Date Made Active in Reports: 05/15/2020	Last EDR Contact: 06/09/2020
Number of Days to Update: 2	Next Scheduled EDR Contact: 09/21/2020
	Data Release Frequency: Quarterly

GOVERNMENT RECORDS SEARCHED / DATA CURRENCY TRACKING

SPILLS 90: SPILLS90 data from FirstSearch

Spills 90 includes those spill and release records available exclusively from FirstSearch databases. Typically, they may include chemical, oil and/or hazardous substance spills recorded after 1990. Duplicate records that are already included in EDR incident and release records are not included in Spills 90.

Date of Government Version: 06/06/2012	Source: FirstSearch
Date Data Arrived at EDR: 01/03/2013	Telephone: N/A
Date Made Active in Reports: 02/22/2013	Last EDR Contact: 01/03/2013
Number of Days to Update: 50	Next Scheduled EDR Contact: N/A
	Data Release Frequency: No Update Planned

Other Ascertainable Records

RCRA NonGen / NLR: RCRA - Non Generators / No Longer Regulated

RCRAInfo is EPA's comprehensive information system, providing access to data supporting the Resource Conservation and Recovery Act (RCRA) of 1976 and the Hazardous and Solid Waste Amendments (HSWA) of 1984. The database includes selective information on sites which generate, transport, store, treat and/or dispose of hazardous waste as defined by the Resource Conservation and Recovery Act (RCRA). Non-Generators do not presently generate hazardous waste.

Date of Government Version: 03/23/2020	Source: Environmental Protection Agency
Date Data Arrived at EDR: 03/25/2020	Telephone: (415) 495-8895
Date Made Active in Reports: 05/21/2020	Last EDR Contact: 06/22/2020
Number of Days to Update: 57	Next Scheduled EDR Contact: 10/05/2020
	Data Release Frequency: Quarterly

FUDS: Formerly Used Defense Sites

The listing includes locations of Formerly Used Defense Sites properties where the US Army Corps of Engineers is actively working or will take necessary cleanup actions.

Date of Government Version: 01/28/2020	Source: U.S. Army Corps of Engineers
Date Data Arrived at EDR: 02/19/2020	Telephone: 202-528-4285
Date Made Active in Reports: 05/14/2020	Last EDR Contact: 05/18/2020
Number of Days to Update: 85	Next Scheduled EDR Contact: 08/31/2020
	Data Release Frequency: Varies

DOD: Department of Defense Sites

This data set consists of federally owned or administered lands, administered by the Department of Defense, that have any area equal to or greater than 640 acres of the United States, Puerto Rico, and the U.S. Virgin Islands.

Date of Government Version: 12/31/2005	Source: USGS
Date Data Arrived at EDR: 11/10/2006	Telephone: 888-275-8747
Date Made Active in Reports: 01/11/2007	Last EDR Contact: 04/10/2020
Number of Days to Update: 62	Next Scheduled EDR Contact: 07/20/2020
	Data Release Frequency: Semi-Annually

FEDLAND: Federal and Indian Lands

Federally and Indian administrated lands of the United States. Lands included are administrated by: Army Corps of Engineers, Bureau of Reclamation, National Wild and Scenic River, National Wildlife Refuge, Public Domain Land, Wilderness, Wilderness Study Area, Wildlife Management Area, Bureau of Indian Affairs, Bureau of Land Management, Department of Justice, Forest Service, Fish and Wildlife Service, National Park Service.

Date of Government Version: 04/02/2018	Source: U.S. Geological Survey
Date Data Arrived at EDR: 04/11/2018	Telephone: 888-275-8747
Date Made Active in Reports: 11/06/2019	Last EDR Contact: 07/06/2020
Number of Days to Update: 574	Next Scheduled EDR Contact: 10/19/2020
	Data Release Frequency: N/A

SCRD DRYCLEANERS: State Coalition for Remediation of Drycleaners Listing

The State Coalition for Remediation of Drycleaners was established in 1998, with support from the U.S. EPA Office of Superfund Remediation and Technology Innovation. It is comprised of representatives of states with established drycleaner remediation programs. Currently the member states are Alabama, Connecticut, Florida, Illinois, Kansas, Minnesota, Missouri, North Carolina, Oregon, South Carolina, Tennessee, Texas, and Wisconsin.

GOVERNMENT RECORDS SEARCHED / DATA CURRENCY TRACKING

Date of Government Version: 01/01/2017
Date Data Arrived at EDR: 02/03/2017
Date Made Active in Reports: 04/07/2017
Number of Days to Update: 63

Source: Environmental Protection Agency
Telephone: 615-532-8599
Last EDR Contact: 05/15/2020
Next Scheduled EDR Contact: 08/24/2020
Data Release Frequency: Varies

US FIN ASSUR: Financial Assurance Information

All owners and operators of facilities that treat, store, or dispose of hazardous waste are required to provide proof that they will have sufficient funds to pay for the clean up, closure, and post-closure care of their facilities.

Date of Government Version: 03/23/2020
Date Data Arrived at EDR: 03/24/2020
Date Made Active in Reports: 06/18/2020
Number of Days to Update: 86

Source: Environmental Protection Agency
Telephone: 202-566-1917
Last EDR Contact: 06/22/2020
Next Scheduled EDR Contact: 10/05/2020
Data Release Frequency: Quarterly

EPA WATCH LIST: EPA WATCH LIST

EPA maintains a "Watch List" to facilitate dialogue between EPA, state and local environmental agencies on enforcement matters relating to facilities with alleged violations identified as either significant or high priority. Being on the Watch List does not mean that the facility has actually violated the law only that an investigation by EPA or a state or local environmental agency has led those organizations to allege that an unproven violation has in fact occurred. Being on the Watch List does not represent a higher level of concern regarding the alleged violations that were detected, but instead indicates cases requiring additional dialogue between EPA, state and local agencies - primarily because of the length of time the alleged violation has gone unaddressed or unresolved.

Date of Government Version: 08/30/2013
Date Data Arrived at EDR: 03/21/2014
Date Made Active in Reports: 06/17/2014
Number of Days to Update: 88

Source: Environmental Protection Agency
Telephone: 617-520-3000
Last EDR Contact: 05/04/2020
Next Scheduled EDR Contact: 08/17/2020
Data Release Frequency: Quarterly

2020 COR ACTION: 2020 Corrective Action Program List

The EPA has set ambitious goals for the RCRA Corrective Action program by creating the 2020 Corrective Action Universe. This RCRA cleanup baseline includes facilities expected to need corrective action. The 2020 universe contains a wide variety of sites. Some properties are heavily contaminated while others were contaminated but have since been cleaned up. Still others have not been fully investigated yet, and may require little or no remediation. Inclusion in the 2020 Universe does not necessarily imply failure on the part of a facility to meet its RCRA obligations.

Date of Government Version: 09/30/2017
Date Data Arrived at EDR: 05/08/2018
Date Made Active in Reports: 07/20/2018
Number of Days to Update: 73

Source: Environmental Protection Agency
Telephone: 703-308-4044
Last EDR Contact: 05/08/2020
Next Scheduled EDR Contact: 08/17/2020
Data Release Frequency: Varies

TSCA: Toxic Substances Control Act

Toxic Substances Control Act. TSCA identifies manufacturers and importers of chemical substances included on the TSCA Chemical Substance Inventory list. It includes data on the production volume of these substances by plant site.

Date of Government Version: 12/31/2016
Date Data Arrived at EDR: 06/21/2017
Date Made Active in Reports: 01/05/2018
Number of Days to Update: 198

Source: EPA
Telephone: 202-260-5521
Last EDR Contact: 06/17/2020
Next Scheduled EDR Contact: 09/28/2020
Data Release Frequency: Every 4 Years

TRIS: Toxic Chemical Release Inventory System

Toxic Release Inventory System. TRIS identifies facilities which release toxic chemicals to the air, water and land in reportable quantities under SARA Title III Section 313.

GOVERNMENT RECORDS SEARCHED / DATA CURRENCY TRACKING

Date of Government Version: 12/31/2018
Date Data Arrived at EDR: 02/05/2020
Date Made Active in Reports: 04/24/2020
Number of Days to Update: 79

Source: EPA
Telephone: 202-566-0250
Last EDR Contact: 05/21/2020
Next Scheduled EDR Contact: 08/31/2020
Data Release Frequency: Annually

SSTS: Section 7 Tracking Systems

Section 7 of the Federal Insecticide, Fungicide and Rodenticide Act, as amended (92 Stat. 829) requires all registered pesticide-producing establishments to submit a report to the Environmental Protection Agency by March 1st each year. Each establishment must report the types and amounts of pesticides, active ingredients and devices being produced, and those having been produced and sold or distributed in the past year.

Date of Government Version: 05/01/2019
Date Data Arrived at EDR: 10/23/2019
Date Made Active in Reports: 01/15/2020
Number of Days to Update: 84

Source: EPA
Telephone: 202-564-4203
Last EDR Contact: 04/21/2020
Next Scheduled EDR Contact: 08/03/2020
Data Release Frequency: Annually

ROD: Records Of Decision

Record of Decision. ROD documents mandate a permanent remedy at an NPL (Superfund) site containing technical and health information to aid in the cleanup.

Date of Government Version: 04/27/2020
Date Data Arrived at EDR: 05/06/2020
Date Made Active in Reports: 05/28/2020
Number of Days to Update: 22

Source: EPA
Telephone: 703-416-0223
Last EDR Contact: 06/30/2020
Next Scheduled EDR Contact: 09/14/2020
Data Release Frequency: Annually

RMP: Risk Management Plans

When Congress passed the Clean Air Act Amendments of 1990, it required EPA to publish regulations and guidance for chemical accident prevention at facilities using extremely hazardous substances. The Risk Management Program Rule (RMP Rule) was written to implement Section 112(r) of these amendments. The rule, which built upon existing industry codes and standards, requires companies of all sizes that use certain flammable and toxic substances to develop a Risk Management Program, which includes a(n): Hazard assessment that details the potential effects of an accidental release, an accident history of the last five years, and an evaluation of worst-case and alternative accidental releases; Prevention program that includes safety precautions and maintenance, monitoring, and employee training measures; and Emergency response program that spells out emergency health care, employee training measures and procedures for informing the public and response agencies (e.g the fire department) should an accident occur.

Date of Government Version: 11/05/2019
Date Data Arrived at EDR: 11/20/2019
Date Made Active in Reports: 04/17/2020
Number of Days to Update: 149

Source: Environmental Protection Agency
Telephone: 202-564-8600
Last EDR Contact: 04/15/2020
Next Scheduled EDR Contact: 08/03/2020
Data Release Frequency: Varies

RAATS: RCRA Administrative Action Tracking System

RCRA Administration Action Tracking System. RAATS contains records based on enforcement actions issued under RCRA pertaining to major violators and includes administrative and civil actions brought by the EPA. For administration actions after September 30, 1995, data entry in the RAATS database was discontinued. EPA will retain a copy of the database for historical records. It was necessary to terminate RAATS because a decrease in agency resources made it impossible to continue to update the information contained in the database.

Date of Government Version: 04/17/1995
Date Data Arrived at EDR: 07/03/1995
Date Made Active in Reports: 08/07/1995
Number of Days to Update: 35

Source: EPA
Telephone: 202-564-4104
Last EDR Contact: 06/02/2008
Next Scheduled EDR Contact: 09/01/2008
Data Release Frequency: No Update Planned

GOVERNMENT RECORDS SEARCHED / DATA CURRENCY TRACKING

PRP: Potentially Responsible Parties

A listing of verified Potentially Responsible Parties

Date of Government Version: 04/27/2020	Source: EPA
Date Data Arrived at EDR: 05/06/2020	Telephone: 202-564-6023
Date Made Active in Reports: 06/09/2020	Last EDR Contact: 06/30/2020
Number of Days to Update: 34	Next Scheduled EDR Contact: 08/17/2020
	Data Release Frequency: Quarterly

PADS: PCB Activity Database System

PCB Activity Database. PADS Identifies generators, transporters, commercial storers and/or brokers and disposers of PCB's who are required to notify the EPA of such activities.

Date of Government Version: 10/09/2019	Source: EPA
Date Data Arrived at EDR: 10/11/2019	Telephone: 202-566-0500
Date Made Active in Reports: 12/20/2019	Last EDR Contact: 04/10/2020
Number of Days to Update: 70	Next Scheduled EDR Contact: 07/20/2020
	Data Release Frequency: Annually

ICIS: Integrated Compliance Information System

The Integrated Compliance Information System (ICIS) supports the information needs of the national enforcement and compliance program as well as the unique needs of the National Pollutant Discharge Elimination System (NPDES) program.

Date of Government Version: 11/18/2016	Source: Environmental Protection Agency
Date Data Arrived at EDR: 11/23/2016	Telephone: 202-564-2501
Date Made Active in Reports: 02/10/2017	Last EDR Contact: 06/30/2020
Number of Days to Update: 79	Next Scheduled EDR Contact: 10/19/2020
	Data Release Frequency: Quarterly

FTTS: FIFRA/ TSCA Tracking System - FIFRA (Federal Insecticide, Fungicide, & Rodenticide Act)/TSCA (Toxic Substances Control Act)

FTTS tracks administrative cases and pesticide enforcement actions and compliance activities related to FIFRA, TSCA and EPCRA (Emergency Planning and Community Right-to-Know Act). To maintain currency, EDR contacts the Agency on a quarterly basis.

Date of Government Version: 04/09/2009	Source: EPA/Office of Prevention, Pesticides and Toxic Substances
Date Data Arrived at EDR: 04/16/2009	Telephone: 202-566-1667
Date Made Active in Reports: 05/11/2009	Last EDR Contact: 08/18/2017
Number of Days to Update: 25	Next Scheduled EDR Contact: 12/04/2017
	Data Release Frequency: No Update Planned

FTTS INSP: FIFRA/ TSCA Tracking System - FIFRA (Federal Insecticide, Fungicide, & Rodenticide Act)/TSCA (Toxic Substances Control Act)

A listing of FIFRA/TSCA Tracking System (FTTS) inspections and enforcements.

Date of Government Version: 04/09/2009	Source: EPA
Date Data Arrived at EDR: 04/16/2009	Telephone: 202-566-1667
Date Made Active in Reports: 05/11/2009	Last EDR Contact: 08/18/2017
Number of Days to Update: 25	Next Scheduled EDR Contact: 12/04/2017
	Data Release Frequency: No Update Planned

MLTS: Material Licensing Tracking System

MLTS is maintained by the Nuclear Regulatory Commission and contains a list of approximately 8,100 sites which possess or use radioactive materials and which are subject to NRC licensing requirements. To maintain currency, EDR contacts the Agency on a quarterly basis.

Date of Government Version: 10/25/2019	Source: Nuclear Regulatory Commission
Date Data Arrived at EDR: 10/25/2019	Telephone: 301-415-7169
Date Made Active in Reports: 01/15/2020	Last EDR Contact: 04/10/2020
Number of Days to Update: 82	Next Scheduled EDR Contact: 08/03/2020
	Data Release Frequency: Quarterly

GOVERNMENT RECORDS SEARCHED / DATA CURRENCY TRACKING

COAL ASH DOE: Steam-Electric Plant Operation Data

A listing of power plants that store ash in surface ponds.

Date of Government Version: 12/31/2018	Source: Department of Energy
Date Data Arrived at EDR: 12/04/2019	Telephone: 202-586-8719
Date Made Active in Reports: 01/15/2020	Last EDR Contact: 06/05/2020
Number of Days to Update: 42	Next Scheduled EDR Contact: 09/14/2020
	Data Release Frequency: Varies

COAL ASH EPA: Coal Combustion Residues Surface Impoundments List

A listing of coal combustion residues surface impoundments with high hazard potential ratings.

Date of Government Version: 01/12/2017	Source: Environmental Protection Agency
Date Data Arrived at EDR: 03/05/2019	Telephone: N/A
Date Made Active in Reports: 11/11/2019	Last EDR Contact: 06/01/2020
Number of Days to Update: 251	Next Scheduled EDR Contact: 09/14/2020
	Data Release Frequency: Varies

PCB TRANSFORMER: PCB Transformer Registration Database

The database of PCB transformer registrations that includes all PCB registration submittals.

Date of Government Version: 09/13/2019	Source: Environmental Protection Agency
Date Data Arrived at EDR: 11/06/2019	Telephone: 202-566-0517
Date Made Active in Reports: 02/10/2020	Last EDR Contact: 05/08/2020
Number of Days to Update: 96	Next Scheduled EDR Contact: 08/17/2020
	Data Release Frequency: Varies

RADINFO: Radiation Information Database

The Radiation Information Database (RADINFO) contains information about facilities that are regulated by U.S. Environmental Protection Agency (EPA) regulations for radiation and radioactivity.

Date of Government Version: 07/01/2019	Source: Environmental Protection Agency
Date Data Arrived at EDR: 07/01/2019	Telephone: 202-343-9775
Date Made Active in Reports: 09/23/2019	Last EDR Contact: 06/24/2020
Number of Days to Update: 84	Next Scheduled EDR Contact: 10/12/2020
	Data Release Frequency: Quarterly

HIST FTTS: FIFRA/TSCA Tracking System Administrative Case Listing

A complete administrative case listing from the FIFRA/TSCA Tracking System (FTTS) for all ten EPA regions. The information was obtained from the National Compliance Database (NCDB). NCDB supports the implementation of FIFRA (Federal Insecticide, Fungicide, and Rodenticide Act) and TSCA (Toxic Substances Control Act). Some EPA regions are now closing out records. Because of that, and the fact that some EPA regions are not providing EPA Headquarters with updated records, it was decided to create a HIST FTTS database. It included records that may not be included in the newer FTTS database updates. This database is no longer updated.

Date of Government Version: 10/19/2006	Source: Environmental Protection Agency
Date Data Arrived at EDR: 03/01/2007	Telephone: 202-564-2501
Date Made Active in Reports: 04/10/2007	Last EDR Contact: 12/17/2007
Number of Days to Update: 40	Next Scheduled EDR Contact: 03/17/2008
	Data Release Frequency: No Update Planned

HIST FTTS INSP: FIFRA/TSCA Tracking System Inspection & Enforcement Case Listing

A complete inspection and enforcement case listing from the FIFRA/TSCA Tracking System (FTTS) for all ten EPA regions. The information was obtained from the National Compliance Database (NCDB). NCDB supports the implementation of FIFRA (Federal Insecticide, Fungicide, and Rodenticide Act) and TSCA (Toxic Substances Control Act). Some EPA regions are now closing out records. Because of that, and the fact that some EPA regions are not providing EPA Headquarters with updated records, it was decided to create a HIST FTTS database. It included records that may not be included in the newer FTTS database updates. This database is no longer updated.

GOVERNMENT RECORDS SEARCHED / DATA CURRENCY TRACKING

Date of Government Version: 10/19/2006
Date Data Arrived at EDR: 03/01/2007
Date Made Active in Reports: 04/10/2007
Number of Days to Update: 40

Source: Environmental Protection Agency
Telephone: 202-564-2501
Last EDR Contact: 12/17/2008
Next Scheduled EDR Contact: 03/17/2008
Data Release Frequency: No Update Planned

DOT OPS: Incident and Accident Data

Department of Transportation, Office of Pipeline Safety Incident and Accident data.

Date of Government Version: 01/02/2020
Date Data Arrived at EDR: 01/28/2020
Date Made Active in Reports: 04/17/2020
Number of Days to Update: 80

Source: Department of Transportation, Office of Pipeline Safety
Telephone: 202-366-4595
Last EDR Contact: 04/28/2020
Next Scheduled EDR Contact: 08/10/2020
Data Release Frequency: Quarterly

CONSENT: Superfund (CERCLA) Consent Decrees

Major legal settlements that establish responsibility and standards for cleanup at NPL (Superfund) sites. Released periodically by United States District Courts after settlement by parties to litigation matters.

Date of Government Version: 12/31/2019
Date Data Arrived at EDR: 01/17/2020
Date Made Active in Reports: 03/06/2020
Number of Days to Update: 49

Source: Department of Justice, Consent Decree Library
Telephone: Varies
Last EDR Contact: 07/06/2020
Next Scheduled EDR Contact: 10/19/2020
Data Release Frequency: Varies

BRS: Biennial Reporting System

The Biennial Reporting System is a national system administered by the EPA that collects data on the generation and management of hazardous waste. BRS captures detailed data from two groups: Large Quantity Generators (LQG) and Treatment, Storage, and Disposal Facilities.

Date of Government Version: 12/31/2015
Date Data Arrived at EDR: 02/22/2017
Date Made Active in Reports: 09/28/2017
Number of Days to Update: 218

Source: EPA/NTIS
Telephone: 800-424-9346
Last EDR Contact: 06/22/2020
Next Scheduled EDR Contact: 10/05/2020
Data Release Frequency: Biennially

INDIAN RESERV: Indian Reservations

This map layer portrays Indian administered lands of the United States that have any area equal to or greater than 640 acres.

Date of Government Version: 12/31/2014
Date Data Arrived at EDR: 07/14/2015
Date Made Active in Reports: 01/10/2017
Number of Days to Update: 546

Source: USGS
Telephone: 202-208-3710
Last EDR Contact: 07/07/2020
Next Scheduled EDR Contact: 10/19/2020
Data Release Frequency: Semi-Annually

FUSRAP: Formerly Utilized Sites Remedial Action Program

DOE established the Formerly Utilized Sites Remedial Action Program (FUSRAP) in 1974 to remediate sites where radioactive contamination remained from Manhattan Project and early U.S. Atomic Energy Commission (AEC) operations.

Date of Government Version: 08/08/2017
Date Data Arrived at EDR: 09/11/2018
Date Made Active in Reports: 09/14/2018
Number of Days to Update: 3

Source: Department of Energy
Telephone: 202-586-3559
Last EDR Contact: 04/29/2020
Next Scheduled EDR Contact: 08/17/2020
Data Release Frequency: Varies

UMTRA: Uranium Mill Tailings Sites

Uranium ore was mined by private companies for federal government use in national defense programs. When the mills shut down, large piles of the sand-like material (mill tailings) remain after uranium has been extracted from the ore. Levels of human exposure to radioactive materials from the piles are low; however, in some cases tailings were used as construction materials before the potential health hazards of the tailings were recognized.

GOVERNMENT RECORDS SEARCHED / DATA CURRENCY TRACKING

Date of Government Version: 08/30/2019
Date Data Arrived at EDR: 11/15/2019
Date Made Active in Reports: 01/28/2020
Number of Days to Update: 74

Source: Department of Energy
Telephone: 505-845-0011
Last EDR Contact: 05/18/2020
Next Scheduled EDR Contact: 08/31/2020
Data Release Frequency: Varies

LEAD SMELTER 1: Lead Smelter Sites

A listing of former lead smelter site locations.

Date of Government Version: 04/27/2020
Date Data Arrived at EDR: 05/06/2020
Date Made Active in Reports: 05/28/2020
Number of Days to Update: 22

Source: Environmental Protection Agency
Telephone: 703-603-8787
Last EDR Contact: 06/30/2020
Next Scheduled EDR Contact: 10/12/2020
Data Release Frequency: Varies

LEAD SMELTER 2: Lead Smelter Sites

A list of several hundred sites in the U.S. where secondary lead smelting was done from 1931 and 1964. These sites may pose a threat to public health through ingestion or inhalation of contaminated soil or dust

Date of Government Version: 04/05/2001
Date Data Arrived at EDR: 10/27/2010
Date Made Active in Reports: 12/02/2010
Number of Days to Update: 36

Source: American Journal of Public Health
Telephone: 703-305-6451
Last EDR Contact: 12/02/2009
Next Scheduled EDR Contact: N/A
Data Release Frequency: No Update Planned

US AIRS (AFS): Aerometric Information Retrieval System Facility Subsystem (AFS)

The database is a sub-system of Aerometric Information Retrieval System (AIRS). AFS contains compliance data on air pollution point sources regulated by the U.S. EPA and/or state and local air regulatory agencies. This information comes from source reports by various stationary sources of air pollution, such as electric power plants, steel mills, factories, and universities, and provides information about the air pollutants they produce. Action, air program, air program pollutant, and general level plant data. It is used to track emissions and compliance data from industrial plants.

Date of Government Version: 10/12/2016
Date Data Arrived at EDR: 10/26/2016
Date Made Active in Reports: 02/03/2017
Number of Days to Update: 100

Source: EPA
Telephone: 202-564-2496
Last EDR Contact: 09/26/2017
Next Scheduled EDR Contact: 01/08/2018
Data Release Frequency: Annually

US AIRS MINOR: Air Facility System Data

A listing of minor source facilities.

Date of Government Version: 10/12/2016
Date Data Arrived at EDR: 10/26/2016
Date Made Active in Reports: 02/03/2017
Number of Days to Update: 100

Source: EPA
Telephone: 202-564-2496
Last EDR Contact: 09/26/2017
Next Scheduled EDR Contact: 01/08/2018
Data Release Frequency: Annually

US MINES: Mines Master Index File

Contains all mine identification numbers issued for mines active or opened since 1971. The data also includes violation information.

Date of Government Version: 02/11/2020
Date Data Arrived at EDR: 02/25/2020
Date Made Active in Reports: 05/21/2020
Number of Days to Update: 86

Source: Department of Labor, Mine Safety and Health Administration
Telephone: 303-231-5959
Last EDR Contact: 05/21/2020
Next Scheduled EDR Contact: 09/07/2020
Data Release Frequency: Semi-Annually

MINES VIOLATIONS: MSHA Violation Assessment Data

Mines violation and assessment information. Department of Labor, Mine Safety & Health Administration.

GOVERNMENT RECORDS SEARCHED / DATA CURRENCY TRACKING

Date of Government Version: 03/31/2020
Date Data Arrived at EDR: 04/01/2020
Date Made Active in Reports: 05/21/2020
Number of Days to Update: 50

Source: DOL, Mine Safety & Health Admi
Telephone: 202-693-9424
Last EDR Contact: 05/27/2020
Next Scheduled EDR Contact: 09/14/2020
Data Release Frequency: Quarterly

US MINES 2: Ferrous and Nonferrous Metal Mines Database Listing

This map layer includes ferrous (ferrous metal mines are facilities that extract ferrous metals, such as iron ore or molybdenum) and nonferrous (Nonferrous metal mines are facilities that extract nonferrous metals, such as gold, silver, copper, zinc, and lead) metal mines in the United States.

Date of Government Version: 01/16/2018
Date Data Arrived at EDR: 02/28/2020
Date Made Active in Reports: 05/22/2020
Number of Days to Update: 84

Source: USGS
Telephone: 703-648-7709
Last EDR Contact: 05/27/2020
Next Scheduled EDR Contact: 09/07/2020
Data Release Frequency: Varies

US MINES 3: Active Mines & Mineral Plants Database Listing

Active Mines and Mineral Processing Plant operations for commodities monitored by the Minerals Information Team of the USGS.

Date of Government Version: 04/14/2011
Date Data Arrived at EDR: 06/08/2011
Date Made Active in Reports: 09/13/2011
Number of Days to Update: 97

Source: USGS
Telephone: 703-648-7709
Last EDR Contact: 05/21/2020
Next Scheduled EDR Contact: 09/07/2020
Data Release Frequency: Varies

ABANDONED MINES: Abandoned Mines

An inventory of land and water impacted by past mining (primarily coal mining) is maintained by OSMRE to provide information needed to implement the Surface Mining Control and Reclamation Act of 1977 (SMCRA). The inventory contains information on the location, type, and extent of AML impacts, as well as, information on the cost associated with the reclamation of those problems. The inventory is based upon field surveys by State, Tribal, and OSMRE program officials. It is dynamic to the extent that it is modified as new problems are identified and existing problems are reclaimed.

Date of Government Version: 03/05/2020
Date Data Arrived at EDR: 03/06/2020
Date Made Active in Reports: 05/29/2020
Number of Days to Update: 84

Source: Department of Interior
Telephone: 202-208-2609
Last EDR Contact: 06/19/2020
Next Scheduled EDR Contact: 09/21/2020
Data Release Frequency: Quarterly

FINDS: Facility Index System/Facility Registry System

Facility Index System. FINDS contains both facility information and 'pointers' to other sources that contain more detail. EDR includes the following FINDS databases in this report: PCS (Permit Compliance System), AIRS (Aerometric Information Retrieval System), DOCKET (Enforcement Docket used to manage and track information on civil judicial enforcement cases for all environmental statutes), FURS (Federal Underground Injection Control), C-DOCKET (Criminal Docket System used to track criminal enforcement actions for all environmental statutes), FFIS (Federal Facilities Information System), STATE (State Environmental Laws and Statutes), and PADS (PCB Activity Data System).

Date of Government Version: 02/03/2020
Date Data Arrived at EDR: 03/03/2020
Date Made Active in Reports: 05/28/2020
Number of Days to Update: 86

Source: EPA
Telephone: (415) 947-8000
Last EDR Contact: 06/02/2020
Next Scheduled EDR Contact: 09/14/2020
Data Release Frequency: Quarterly

UXO: Unexploded Ordnance Sites

A listing of unexploded ordnance site locations

Date of Government Version: 12/31/2017
Date Data Arrived at EDR: 01/17/2019
Date Made Active in Reports: 04/01/2019
Number of Days to Update: 74

Source: Department of Defense
Telephone: 703-704-1564
Last EDR Contact: 04/03/2020
Next Scheduled EDR Contact: 07/27/2020
Data Release Frequency: Varies

GOVERNMENT RECORDS SEARCHED / DATA CURRENCY TRACKING

ECHO: Enforcement & Compliance History Information

ECHO provides integrated compliance and enforcement information for about 800,000 regulated facilities nationwide.

Date of Government Version: 04/04/2020	Source: Environmental Protection Agency
Date Data Arrived at EDR: 04/07/2020	Telephone: 202-564-2280
Date Made Active in Reports: 06/26/2020	Last EDR Contact: 07/02/2020
Number of Days to Update: 80	Next Scheduled EDR Contact: 10/19/2020
	Data Release Frequency: Quarterly

DOCKET HWC: Hazardous Waste Compliance Docket Listing

A complete list of the Federal Agency Hazardous Waste Compliance Docket Facilities.

Date of Government Version: 05/31/2018	Source: Environmental Protection Agency
Date Data Arrived at EDR: 07/26/2018	Telephone: 202-564-0527
Date Made Active in Reports: 10/05/2018	Last EDR Contact: 05/18/2020
Number of Days to Update: 71	Next Scheduled EDR Contact: 09/07/2020
	Data Release Frequency: Varies

FUELS PROGRAM: EPA Fuels Program Registered Listing

This listing includes facilities that are registered under the Part 80 (Code of Federal Regulations) EPA Fuels Programs. All companies now are required to submit new and updated registrations.

Date of Government Version: 02/18/2020	Source: EPA
Date Data Arrived at EDR: 02/19/2020	Telephone: 800-385-6164
Date Made Active in Reports: 05/14/2020	Last EDR Contact: 05/19/2020
Number of Days to Update: 85	Next Scheduled EDR Contact: 08/31/2020
	Data Release Frequency: Quarterly

CA BOND EXP. PLAN: Bond Expenditure Plan

Department of Health Services developed a site-specific expenditure plan as the basis for an appropriation of Hazardous Substance Cleanup Bond Act funds. It is not updated.

Date of Government Version: 01/01/1989	Source: Department of Health Services
Date Data Arrived at EDR: 07/27/1994	Telephone: 916-255-2118
Date Made Active in Reports: 08/02/1994	Last EDR Contact: 05/31/1994
Number of Days to Update: 6	Next Scheduled EDR Contact: N/A
	Data Release Frequency: No Update Planned

CORTESE: "Cortese" Hazardous Waste & Substances Sites List

The sites for the list are designated by the State Water Resource Control Board (LUST), the Integrated Waste Board (SWF/LS), and the Department of Toxic Substances Control (Cal-Sites).

Date of Government Version: 03/23/2020	Source: CAL EPA/Office of Emergency Information
Date Data Arrived at EDR: 03/24/2020	Telephone: 916-323-3400
Date Made Active in Reports: 06/05/2020	Last EDR Contact: 06/22/2020
Number of Days to Update: 73	Next Scheduled EDR Contact: 10/05/2020
	Data Release Frequency: Quarterly

CUPA SAN FRANCISCO CO: CUPA Facility Listing

Cupa facilities

Date of Government Version: 02/03/2020	Source: San Francisco County Department of Environmental Health
Date Data Arrived at EDR: 02/04/2020	Telephone: 415-252-3896
Date Made Active in Reports: 04/09/2020	Last EDR Contact: 04/23/2020
Number of Days to Update: 65	Next Scheduled EDR Contact: 08/17/2020
	Data Release Frequency: Varies

CUPA LIVERMORE-PLEASANTON: CUPA Facility Listing

list of facilities associated with the various CUPA programs in Livermore-Pleasanton

GOVERNMENT RECORDS SEARCHED / DATA CURRENCY TRACKING

Date of Government Version: 05/01/2019
Date Data Arrived at EDR: 05/14/2019
Date Made Active in Reports: 07/17/2019
Number of Days to Update: 64

Source: Livermore-Pleasanton Fire Department
Telephone: 925-454-2361
Last EDR Contact: 05/15/2020
Next Scheduled EDR Contact: 08/24/2020
Data Release Frequency: Varies

DRYCLEAN AVAQMD: Antelope Valley Air Quality Management District Drycleaner Listing
A listing of dry cleaners in the Antelope Valley Air Quality Management District.

Date of Government Version: 02/27/2020
Date Data Arrived at EDR: 02/28/2020
Date Made Active in Reports: 05/07/2020
Number of Days to Update: 69

Source: Antelope Valley Air Quality Management District
Telephone: 661-723-8070
Last EDR Contact: 05/27/2020
Next Scheduled EDR Contact: 09/14/2020
Data Release Frequency: Varies

DRYCLEAN SOUTH COAST: South Coast Air Quality Management District Drycleaner Listing
A listing of dry cleaners in the South Coast Air Quality Management District

Date of Government Version: 03/25/2020
Date Data Arrived at EDR: 03/26/2020
Date Made Active in Reports: 06/15/2020
Number of Days to Update: 81

Source: South Coast Air Quality Management District
Telephone: 909-396-3211
Last EDR Contact: 05/15/2020
Next Scheduled EDR Contact: 09/07/2020
Data Release Frequency: Varies

DRYCLEANERS: Cleaner Facilities

A list of drycleaner related facilities that have EPA ID numbers. These are facilities with certain SIC codes: power laundries, family and commercial; garment pressing and cleaner's agents; linen supply; coin-operated laundries and cleaning; drycleaning plants, except rugs; carpet and upholster cleaning; industrial launderers; laundry and garment services.

Date of Government Version: 12/04/2019
Date Data Arrived at EDR: 01/29/2020
Date Made Active in Reports: 04/09/2020
Number of Days to Update: 71

Source: Department of Toxic Substance Control
Telephone: 916-327-4498
Last EDR Contact: 05/27/2020
Next Scheduled EDR Contact: 09/14/2020
Data Release Frequency: Annually

EMI: Emissions Inventory Data

Toxics and criteria pollutant emissions data collected by the ARB and local air pollution agencies.

Date of Government Version: 12/31/2017
Date Data Arrived at EDR: 06/24/2019
Date Made Active in Reports: 08/22/2019
Number of Days to Update: 59

Source: California Air Resources Board
Telephone: 916-322-2990
Last EDR Contact: 06/16/2020
Next Scheduled EDR Contact: 09/28/2020
Data Release Frequency: Varies

ENF: Enforcement Action Listing

A listing of Water Board Enforcement Actions. Formal is everything except Oral/Verbal Communication, Notice of Violation, Expedited Payment Letter, and Staff Enforcement Letter.

Date of Government Version: 04/03/2020
Date Data Arrived at EDR: 04/07/2020
Date Made Active in Reports: 04/15/2020
Number of Days to Update: 8

Source: State Water Resources Control Board
Telephone: 916-445-9379
Last EDR Contact: 04/03/2020
Next Scheduled EDR Contact: 08/03/2020
Data Release Frequency: Varies

Financial Assurance 1: Financial Assurance Information Listing

Financial Assurance information

Date of Government Version: 04/09/2020
Date Data Arrived at EDR: 04/10/2020
Date Made Active in Reports: 07/01/2020
Number of Days to Update: 82

Source: Department of Toxic Substances Control
Telephone: 916-255-3628
Last EDR Contact: 04/09/2020
Next Scheduled EDR Contact: 08/03/2020
Data Release Frequency: Varies

GOVERNMENT RECORDS SEARCHED / DATA CURRENCY TRACKING

Financial Assurance 2: Financial Assurance Information Listing

A listing of financial assurance information for solid waste facilities. Financial assurance is intended to ensure that resources are available to pay for the cost of closure, post-closure care, and corrective measures if the owner or operator of a regulated facility is unable or unwilling to pay.

Date of Government Version: 02/19/2020	Source: California Integrated Waste Management Board
Date Data Arrived at EDR: 02/20/2020	Telephone: 916-341-6066
Date Made Active in Reports: 04/24/2020	Last EDR Contact: 04/29/2020
Number of Days to Update: 64	Next Scheduled EDR Contact: 08/24/2020
	Data Release Frequency: Varies

HAZNET: Facility and Manifest Data

Facility and Manifest Data. The data is extracted from the copies of hazardous waste manifests received each year by the DTSC. The annual volume of manifests is typically 700,000 - 1,000,000 annually, representing approximately 350,000 - 500,000 shipments. Data are from the manifests submitted without correction, and therefore many contain some invalid values for data elements such as generator ID, TSD ID, waste category, and disposal method. This database begins with calendar year 1993.

Date of Government Version: 12/31/2019	Source: California Environmental Protection Agency
Date Data Arrived at EDR: 04/15/2020	Telephone: 916-255-1136
Date Made Active in Reports: 07/02/2020	Last EDR Contact: 07/06/2020
Number of Days to Update: 78	Next Scheduled EDR Contact: 10/19/2020
	Data Release Frequency: Annually

ICE: ICE

Contains data pertaining to the Permitted Facilities with Inspections / Enforcements sites tracked in Envirostor.

Date of Government Version: 02/18/2020	Source: Department of Toxic Substances Control
Date Data Arrived at EDR: 02/19/2020	Telephone: 877-786-9427
Date Made Active in Reports: 04/24/2020	Last EDR Contact: 05/18/2020
Number of Days to Update: 65	Next Scheduled EDR Contact: 08/31/2020
	Data Release Frequency: Quarterly

HIST CORTESE: Hazardous Waste & Substance Site List

The sites for the list are designated by the State Water Resource Control Board [LUST], the Integrated Waste Board [SWF/LS], and the Department of Toxic Substances Control [CALSITES]. This listing is no longer updated by the state agency.

Date of Government Version: 04/01/2001	Source: Department of Toxic Substances Control
Date Data Arrived at EDR: 01/22/2009	Telephone: 916-323-3400
Date Made Active in Reports: 04/08/2009	Last EDR Contact: 01/22/2009
Number of Days to Update: 76	Next Scheduled EDR Contact: N/A
	Data Release Frequency: No Update Planned

HWP: EnviroStor Permitted Facilities Listing

Detailed information on permitted hazardous waste facilities and corrective action ("cleanups") tracked in EnviroStor.

Date of Government Version: 02/18/2020	Source: Department of Toxic Substances Control
Date Data Arrived at EDR: 02/19/2020	Telephone: 916-323-3400
Date Made Active in Reports: 04/24/2020	Last EDR Contact: 05/18/2020
Number of Days to Update: 65	Next Scheduled EDR Contact: 08/31/2020
	Data Release Frequency: Quarterly

HWT: Registered Hazardous Waste Transporter Database

A listing of hazardous waste transporters. In California, unless specifically exempted, it is unlawful for any person to transport hazardous wastes unless the person holds a valid registration issued by DTSC. A hazardous waste transporter registration is valid for one year and is assigned a unique registration number.

Date of Government Version: 04/06/2020	Source: Department of Toxic Substances Control
Date Data Arrived at EDR: 04/08/2020	Telephone: 916-440-7145
Date Made Active in Reports: 06/26/2020	Last EDR Contact: 07/07/2020
Number of Days to Update: 79	Next Scheduled EDR Contact: 10/19/2020
	Data Release Frequency: Quarterly

GOVERNMENT RECORDS SEARCHED / DATA CURRENCY TRACKING

MINES: Mines Site Location Listing

A listing of mine site locations from the Office of Mine Reclamation.

Date of Government Version: 03/09/2020	Source: Department of Conservation
Date Data Arrived at EDR: 03/10/2020	Telephone: 916-322-1080
Date Made Active in Reports: 05/19/2020	Last EDR Contact: 06/09/2020
Number of Days to Update: 70	Next Scheduled EDR Contact: 09/21/2020
	Data Release Frequency: Quarterly

MWMP: Medical Waste Management Program Listing

The Medical Waste Management Program (MWMP) ensures the proper handling and disposal of medical waste by permitting and inspecting medical waste Offsite Treatment Facilities (PDF) and Transfer Stations (PDF) throughout the state. MWMP also oversees all Medical Waste Transporters.

Date of Government Version: 02/12/2020	Source: Department of Public Health
Date Data Arrived at EDR: 03/03/2020	Telephone: 916-558-1784
Date Made Active in Reports: 05/14/2020	Last EDR Contact: 06/02/2020
Number of Days to Update: 72	Next Scheduled EDR Contact: 09/14/2020
	Data Release Frequency: Varies

NPDES: NPDES Permits Listing

A listing of NPDES permits, including stormwater.

Date of Government Version: 02/10/2020	Source: State Water Resources Control Board
Date Data Arrived at EDR: 02/11/2020	Telephone: 916-445-9379
Date Made Active in Reports: 04/20/2020	Last EDR Contact: 05/12/2020
Number of Days to Update: 69	Next Scheduled EDR Contact: 08/24/2020
	Data Release Frequency: Quarterly

PEST LIC: Pesticide Regulation Licenses Listing

A listing of licenses and certificates issued by the Department of Pesticide Regulation. The DPR issues licenses and/or certificates to: Persons and businesses that apply or sell pesticides; Pest control dealers and brokers; Persons who advise on agricultural pesticide applications.

Date of Government Version: 03/02/2020	Source: Department of Pesticide Regulation
Date Data Arrived at EDR: 03/03/2020	Telephone: 916-445-4038
Date Made Active in Reports: 05/14/2020	Last EDR Contact: 06/02/2020
Number of Days to Update: 72	Next Scheduled EDR Contact: 09/14/2020
	Data Release Frequency: Quarterly

PROC: Certified Processors Database

A listing of certified processors.

Date of Government Version: 03/09/2020	Source: Department of Conservation
Date Data Arrived at EDR: 03/10/2020	Telephone: 916-323-3836
Date Made Active in Reports: 05/19/2020	Last EDR Contact: 06/09/2020
Number of Days to Update: 70	Next Scheduled EDR Contact: 09/21/2020
	Data Release Frequency: Quarterly

NOTIFY 65: Proposition 65 Records

Listings of all Proposition 65 incidents reported to counties by the State Water Resources Control Board and the Regional Water Quality Control Board. This database is no longer updated by the reporting agency.

Date of Government Version: 03/12/2020	Source: State Water Resources Control Board
Date Data Arrived at EDR: 03/13/2020	Telephone: 916-445-3846
Date Made Active in Reports: 05/21/2020	Last EDR Contact: 06/10/2020
Number of Days to Update: 69	Next Scheduled EDR Contact: 09/28/2020
	Data Release Frequency: No Update Planned

GOVERNMENT RECORDS SEARCHED / DATA CURRENCY TRACKING

UIC: UIC Listing

A listing of wells identified as underground injection wells, in the California Oil and Gas Wells database.

Date of Government Version: 03/09/2020	Source: Department of Conservation
Date Data Arrived at EDR: 03/10/2020	Telephone: 916-445-2408
Date Made Active in Reports: 05/19/2020	Last EDR Contact: 06/09/2020
Number of Days to Update: 70	Next Scheduled EDR Contact: 09/21/2020
	Data Release Frequency: Varies

UIC GEO: Underground Injection Control Sites (GEOTRACKER)

Underground control injection sites

Date of Government Version: 05/13/2020	Source: State Water Resource Control Board
Date Data Arrived at EDR: 05/13/2020	Telephone: 866-480-1028
Date Made Active in Reports: 05/15/2020	Last EDR Contact: 06/09/2020
Number of Days to Update: 2	Next Scheduled EDR Contact: 09/21/2020
	Data Release Frequency: Varies

WASTEWATER PITS: Oil Wastewater Pits Listing

Water officials discovered that oil producers have been dumping chemical-laden wastewater into hundreds of unlined pits that are operating without proper permits. Inspections completed by the Central Valley Regional Water Quality Control Board revealed the existence of previously unidentified waste sites. The water boards review found that more than one-third of the region's active disposal pits are operating without permission.

Date of Government Version: 11/19/2019	Source: RWQCB, Central Valley Region
Date Data Arrived at EDR: 01/07/2020	Telephone: 559-445-5577
Date Made Active in Reports: 03/09/2020	Last EDR Contact: 04/10/2020
Number of Days to Update: 62	Next Scheduled EDR Contact: 07/20/2020
	Data Release Frequency: Varies

WDS: Waste Discharge System

Sites which have been issued waste discharge requirements.

Date of Government Version: 06/19/2007	Source: State Water Resources Control Board
Date Data Arrived at EDR: 06/20/2007	Telephone: 916-341-5227
Date Made Active in Reports: 06/29/2007	Last EDR Contact: 05/07/2020
Number of Days to Update: 9	Next Scheduled EDR Contact: 08/31/2020
	Data Release Frequency: No Update Planned

WIP: Well Investigation Program Case List

Well Investigation Program case in the San Gabriel and San Fernando Valley area.

Date of Government Version: 07/03/2009	Source: Los Angeles Water Quality Control Board
Date Data Arrived at EDR: 07/21/2009	Telephone: 213-576-6726
Date Made Active in Reports: 08/03/2009	Last EDR Contact: 06/17/2020
Number of Days to Update: 13	Next Scheduled EDR Contact: 10/05/2020
	Data Release Frequency: No Update Planned

MILITARY PRIV SITES: Military Privatized Sites (GEOTRACKER)

Military privatized sites

Date of Government Version: 05/13/2020	Source: State Water Resources Control Board
Date Data Arrived at EDR: 05/13/2020	Telephone: 866-480-1028
Date Made Active in Reports: 05/15/2020	Last EDR Contact: 06/09/2020
Number of Days to Update: 2	Next Scheduled EDR Contact: 09/21/2020
	Data Release Frequency: Varies

PROJECT: Project Sites (GEOTRACKER)

Projects sites

GOVERNMENT RECORDS SEARCHED / DATA CURRENCY TRACKING

Date of Government Version: 05/13/2020
Date Data Arrived at EDR: 05/13/2020
Date Made Active in Reports: 05/15/2020
Number of Days to Update: 2

Source: State Water Resources Control Board
Telephone: 866-480-1028
Last EDR Contact: 06/09/2020
Next Scheduled EDR Contact: 09/21/2020
Data Release Frequency: Varies

WDR: Waste Discharge Requirements Listing

In general, the Waste Discharge Requirements (WDRs) Program (sometimes also referred to as the "Non Chapter 15 (Non 15) Program") regulates point discharges that are exempt pursuant to Subsection 20090 of Title 27 and not subject to the Federal Water Pollution Control Act. Exemptions from Title 27 may be granted for nine categories of discharges (e.g., sewage, wastewater, etc.) that meet, and continue to meet, the preconditions listed for each specific exemption. The scope of the WDRs Program also includes the discharge of wastes classified as inert, pursuant to section 20230 of Title 27.

Date of Government Version: 03/09/2020
Date Data Arrived at EDR: 03/10/2020
Date Made Active in Reports: 05/19/2020
Number of Days to Update: 70

Source: State Water Resources Control Board
Telephone: 916-341-5810
Last EDR Contact: 06/09/2020
Next Scheduled EDR Contact: 09/21/2020
Data Release Frequency: Quarterly

CIWQS: California Integrated Water Quality System

The California Integrated Water Quality System (CIWQS) is a computer system used by the State and Regional Water Quality Control Boards to track information about places of environmental interest, manage permits and other orders, track inspections, and manage violations and enforcement activities.

Date of Government Version: 03/02/2020
Date Data Arrived at EDR: 03/03/2020
Date Made Active in Reports: 05/13/2020
Number of Days to Update: 71

Source: State Water Resources Control Board
Telephone: 866-794-4977
Last EDR Contact: 06/02/2020
Next Scheduled EDR Contact: 09/14/2020
Data Release Frequency: Varies

CERS: CalEPA Regulated Site Portal Data

The CalEPA Regulated Site Portal database combines data about environmentally regulated sites and facilities in California into a single database. It combines data from a variety of state and federal databases, and provides an overview of regulated activities across the spectrum of environmental programs for any given location in California. These activities include hazardous materials and waste, state and federal cleanups, impacted ground and surface waters, and toxic materials

Date of Government Version: 01/21/2020
Date Data Arrived at EDR: 01/22/2020
Date Made Active in Reports: 04/01/2020
Number of Days to Update: 70

Source: California Environmental Protection Agency
Telephone: 916-323-2514
Last EDR Contact: 04/21/2020
Next Scheduled EDR Contact: 08/03/2020
Data Release Frequency: Varies

NON-CASE INFO: Non-Case Information Sites (GEOTRACKER)

Non-Case Information sites

Date of Government Version: 05/13/2020
Date Data Arrived at EDR: 05/13/2020
Date Made Active in Reports: 05/15/2020
Number of Days to Update: 2

Source: State Water Resources Control Board
Telephone: 866-480-1028
Last EDR Contact: 06/09/2020
Next Scheduled EDR Contact: 09/21/2020
Data Release Frequency: Varies

OTHER OIL GAS: Other Oil & Gas Projects Sites (GEOTRACKER)

Other Oil & Gas Projects sites

Date of Government Version: 05/13/2020
Date Data Arrived at EDR: 05/13/2020
Date Made Active in Reports: 05/15/2020
Number of Days to Update: 2

Source: State Water Resources Control Board
Telephone: 866-480-1028
Last EDR Contact: 06/09/2020
Next Scheduled EDR Contact: 09/21/2020
Data Release Frequency: Varies

GOVERNMENT RECORDS SEARCHED / DATA CURRENCY TRACKING

PROD WATER PONDS: Produced Water Ponds Sites (GEOTRACKER)

Produced water ponds sites

Date of Government Version: 05/13/2020
Date Data Arrived at EDR: 05/13/2020
Date Made Active in Reports: 05/15/2020
Number of Days to Update: 2

Source: State Water Resources Control Board
Telephone: 866-480-1028
Last EDR Contact: 06/09/2020
Next Scheduled EDR Contact: 09/21/2020
Data Release Frequency: Varies

SAMPLING POINT: Sampling Point ? Public Sites (GEOTRACKER)

Sampling point - public sites

Date of Government Version: 05/13/2020
Date Data Arrived at EDR: 05/13/2020
Date Made Active in Reports: 05/15/2020
Number of Days to Update: 2

Source: State Water Resources Control Board
Telephone: 866-480-1028
Last EDR Contact: 06/09/2020
Next Scheduled EDR Contact: 09/21/2020
Data Release Frequency: Varies

WELL STIM PROJ: Well Stimulation Project (GEOTRACKER)

Includes areas of groundwater monitoring plans, a depiction of the monitoring network, and the facilities, boundaries, and subsurface characteristics of the oilfield and the features (oil and gas wells, produced water ponds, UIC wells, water supply wells, etc?) being monitored

Date of Government Version: 05/13/2020
Date Data Arrived at EDR: 05/13/2020
Date Made Active in Reports: 05/15/2020
Number of Days to Update: 2

Source: State Water Resources Control Board
Telephone: 866-480-1028
Last EDR Contact: 06/09/2020
Next Scheduled EDR Contact: 09/21/2020
Data Release Frequency: Varies

HWTS: Hazardous Waste Tracking System

DTSC maintains the Hazardous Waste Tracking System that stores ID number information since the early 1980s and manifest data since 1993. The system collects both manifest copies from the generator and destination facility.

Date of Government Version: 04/08/2020
Date Data Arrived at EDR: 04/09/2020
Date Made Active in Reports: 07/01/2020
Number of Days to Update: 83

Source: Department of Toxic Substances Control
Telephone: 916-324-2444
Last EDR Contact: 06/29/2020
Next Scheduled EDR Contact: 10/19/2020
Data Release Frequency: Varies

PCS INACTIVE: Listing of Inactive PCS Permits

An inactive permit is a facility that has shut down or is no longer discharging.

Date of Government Version: 11/05/2014
Date Data Arrived at EDR: 01/06/2015
Date Made Active in Reports: 05/06/2015
Number of Days to Update: 120

Source: EPA
Telephone: 202-564-2496
Last EDR Contact: 03/26/2020
Next Scheduled EDR Contact: 07/20/2020
Data Release Frequency: Semi-Annually

PCS ENF: Enforcement data

No description is available for this data

Date of Government Version: 12/31/2014
Date Data Arrived at EDR: 02/05/2015
Date Made Active in Reports: 03/06/2015
Number of Days to Update: 29

Source: EPA
Telephone: 202-564-2497
Last EDR Contact: 07/01/2020
Next Scheduled EDR Contact: 10/19/2020
Data Release Frequency: Varies

MINES MRDS: Mineral Resources Data System

Mineral Resources Data System

GOVERNMENT RECORDS SEARCHED / DATA CURRENCY TRACKING

Date of Government Version: 04/06/2018
Date Data Arrived at EDR: 10/21/2019
Date Made Active in Reports: 10/24/2019
Number of Days to Update: 3

Source: USGS
Telephone: 703-648-6533
Last EDR Contact: 05/21/2020
Next Scheduled EDR Contact: 09/07/2020
Data Release Frequency: Varies

PCS: Permit Compliance System

PCS is a computerized management information system that contains data on National Pollutant Discharge Elimination System (NPDES) permit holding facilities. PCS tracks the permit, compliance, and enforcement status of NPDES facilities.

Date of Government Version: 07/14/2011
Date Data Arrived at EDR: 08/05/2011
Date Made Active in Reports: 09/29/2011
Number of Days to Update: 55

Source: EPA, Office of Water
Telephone: 202-564-2496
Last EDR Contact: 06/08/2020
Next Scheduled EDR Contact: 09/21/2020
Data Release Frequency: Semi-Annually

EDR HIGH RISK HISTORICAL RECORDS

EDR Exclusive Records

EDR MGP: EDR Proprietary Manufactured Gas Plants

The EDR Proprietary Manufactured Gas Plant Database includes records of coal gas plants (manufactured gas plants) compiled by EDR's researchers. Manufactured gas sites were used in the United States from the 1800's to 1950's to produce a gas that could be distributed and used as fuel. These plants used whale oil, rosin, coal, or a mixture of coal, oil, and water that also produced a significant amount of waste. Many of the byproducts of the gas production, such as coal tar (oily waste containing volatile and non-volatile chemicals), sludges, oils and other compounds are potentially hazardous to human health and the environment. The byproduct from this process was frequently disposed of directly at the plant site and can remain or spread slowly, serving as a continuous source of soil and groundwater contamination.

Date of Government Version: N/A
Date Data Arrived at EDR: N/A
Date Made Active in Reports: N/A
Number of Days to Update: N/A

Source: EDR, Inc.
Telephone: N/A
Last EDR Contact: N/A
Next Scheduled EDR Contact: N/A
Data Release Frequency: No Update Planned

EDR Hist Auto: EDR Exclusive Historical Auto Stations

EDR has searched selected national collections of business directories and has collected listings of potential gas station/filling station/service station sites that were available to EDR researchers. EDR's review was limited to those categories of sources that might, in EDR's opinion, include gas station/filling station/service station establishments. The categories reviewed included, but were not limited to gas, gas station, gasoline station, filling station, auto, automobile repair, auto service station, service station, etc. This database falls within a category of information EDR classifies as "High Risk Historical Records", or HRHR. EDR's HRHR effort presents unique and sometimes proprietary data about past sites and operations that typically create environmental concerns, but may not show up in current government records searches.

Date of Government Version: N/A
Date Data Arrived at EDR: N/A
Date Made Active in Reports: N/A
Number of Days to Update: N/A

Source: EDR, Inc.
Telephone: N/A
Last EDR Contact: N/A
Next Scheduled EDR Contact: N/A
Data Release Frequency: Varies

EDR Hist Cleaner: EDR Exclusive Historical Cleaners

EDR has searched selected national collections of business directories and has collected listings of potential dry cleaner sites that were available to EDR researchers. EDR's review was limited to those categories of sources that might, in EDR's opinion, include dry cleaning establishments. The categories reviewed included, but were not limited to dry cleaners, cleaners, laundry, laundromat, cleaning/laundry, wash & dry etc. This database falls within a category of information EDR classifies as "High Risk Historical Records", or HRHR. EDR's HRHR effort presents unique and sometimes proprietary data about past sites and operations that typically create environmental concerns, but may not show up in current government records searches.

GOVERNMENT RECORDS SEARCHED / DATA CURRENCY TRACKING

Date of Government Version: N/A
Date Data Arrived at EDR: N/A
Date Made Active in Reports: N/A
Number of Days to Update: N/A

Source: EDR, Inc.
Telephone: N/A
Last EDR Contact: N/A
Next Scheduled EDR Contact: N/A
Data Release Frequency: Varies

EDR RECOVERED GOVERNMENT ARCHIVES

Exclusive Recovered Govt. Archives

RGA LF: Recovered Government Archive Solid Waste Facilities List

The EDR Recovered Government Archive Landfill database provides a list of landfills derived from historical databases and includes many records that no longer appear in current government lists. Compiled from Records formerly available from the Department of Resources Recycling and Recovery in California.

Date of Government Version: N/A
Date Data Arrived at EDR: 07/01/2013
Date Made Active in Reports: 01/13/2014
Number of Days to Update: 196

Source: Department of Resources Recycling and Recovery
Telephone: N/A
Last EDR Contact: 06/01/2012
Next Scheduled EDR Contact: N/A
Data Release Frequency: Varies

RGA LUST: Recovered Government Archive Leaking Underground Storage Tank

The EDR Recovered Government Archive Leaking Underground Storage Tank database provides a list of LUST incidents derived from historical databases and includes many records that no longer appear in current government lists. Compiled from Records formerly available from the State Water Resources Control Board in California.

Date of Government Version: N/A
Date Data Arrived at EDR: 07/01/2013
Date Made Active in Reports: 12/30/2013
Number of Days to Update: 182

Source: State Water Resources Control Board
Telephone: N/A
Last EDR Contact: 06/01/2012
Next Scheduled EDR Contact: N/A
Data Release Frequency: Varies

COUNTY RECORDS

ALAMEDA COUNTY:

CS ALAMEDA: Contaminated Sites

A listing of contaminated sites overseen by the Toxic Release Program (oil and groundwater contamination from chemical releases and spills) and the Leaking Underground Storage Tank Program (soil and ground water contamination from leaking petroleum USTs).

Date of Government Version: 01/09/2019
Date Data Arrived at EDR: 01/11/2019
Date Made Active in Reports: 03/05/2019
Number of Days to Update: 53

Source: Alameda County Environmental Health Services
Telephone: 510-567-6700
Last EDR Contact: 06/30/2020
Next Scheduled EDR Contact: 10/19/2020
Data Release Frequency: Semi-Annually

UST ALAMEDA: Underground Tanks

Underground storage tank sites located in Alameda county.

Date of Government Version: 01/06/2020
Date Data Arrived at EDR: 01/07/2020
Date Made Active in Reports: 03/06/2020
Number of Days to Update: 59

Source: Alameda County Environmental Health Services
Telephone: 510-567-6700
Last EDR Contact: 06/30/2020
Next Scheduled EDR Contact: 10/19/2020
Data Release Frequency: Semi-Annually

AMADOR COUNTY:

GOVERNMENT RECORDS SEARCHED / DATA CURRENCY TRACKING

CUPA AMADOR: CUPA Facility List Cupa Facility List

Date of Government Version: 05/18/2020
Date Data Arrived at EDR: 05/19/2020
Date Made Active in Reports: 06/01/2020
Number of Days to Update: 13

Source: Amador County Environmental Health
Telephone: 209-223-6439
Last EDR Contact: 05/18/2020
Next Scheduled EDR Contact: 08/17/2020
Data Release Frequency: Varies

BUTTE COUNTY:

CUPA BUTTE: CUPA Facility Listing Cupa facility list.

Date of Government Version: 04/21/2017
Date Data Arrived at EDR: 04/25/2017
Date Made Active in Reports: 08/09/2017
Number of Days to Update: 106

Source: Public Health Department
Telephone: 530-538-7149
Last EDR Contact: 06/30/2020
Next Scheduled EDR Contact: 10/19/2020
Data Release Frequency: No Update Planned

CALVERAS COUNTY:

CUPA CALVERAS: CUPA Facility Listing Cupa Facility Listing

Date of Government Version: 03/27/2020
Date Data Arrived at EDR: 03/31/2020
Date Made Active in Reports: 06/15/2020
Number of Days to Update: 76

Source: Calveras County Environmental Health
Telephone: 209-754-6399
Last EDR Contact: 06/17/2020
Next Scheduled EDR Contact: 10/05/2020
Data Release Frequency: Quarterly

COLUSA COUNTY:

CUPA COLUSA: CUPA Facility List Cupa facility list.

Date of Government Version: 03/02/2020
Date Data Arrived at EDR: 03/04/2020
Date Made Active in Reports: 06/01/2020
Number of Days to Update: 89

Source: Health & Human Services
Telephone: 530-458-0396
Last EDR Contact: 04/06/2020
Next Scheduled EDR Contact: 08/17/2020
Data Release Frequency: Semi-Annually

CONTRA COSTA COUNTY:

SL CONTRA COSTA: Site List

List includes sites from the underground tank, hazardous waste generator and business plan/2185 programs.

Date of Government Version: 04/01/2020
Date Data Arrived at EDR: 04/20/2020
Date Made Active in Reports: 07/06/2020
Number of Days to Update: 77

Source: Contra Costa Health Services Department
Telephone: 925-646-2286
Last EDR Contact: 04/16/2020
Next Scheduled EDR Contact: 08/10/2020
Data Release Frequency: Semi-Annually

DEL NORTE COUNTY:

GOVERNMENT RECORDS SEARCHED / DATA CURRENCY TRACKING

CUPA DEL NORTE: CUPA Facility List Cupa Facility list

Date of Government Version: 12/27/2019
Date Data Arrived at EDR: 01/28/2020
Date Made Active in Reports: 04/09/2020
Number of Days to Update: 72

Source: Del Norte County Environmental Health Division
Telephone: 707-465-0426
Last EDR Contact: 04/16/2020
Next Scheduled EDR Contact: 08/10/2020
Data Release Frequency: Varies

EL DORADO COUNTY:

CUPA EL DORADO: CUPA Facility List CUPA facility list.

Date of Government Version: 12/31/2019
Date Data Arrived at EDR: 01/03/2020
Date Made Active in Reports: 03/05/2020
Number of Days to Update: 62

Source: El Dorado County Environmental Management Department
Telephone: 530-621-6623
Last EDR Contact: 05/06/2020
Next Scheduled EDR Contact: 08/10/2020
Data Release Frequency: Varies

FRESNO COUNTY:

CUPA FRESNO: CUPA Resources List

Certified Unified Program Agency. CUPA's are responsible for implementing a unified hazardous materials and hazardous waste management regulatory program. The agency provides oversight of businesses that deal with hazardous materials, operate underground storage tanks or aboveground storage tanks.

Date of Government Version: 01/10/2020
Date Data Arrived at EDR: 03/31/2020
Date Made Active in Reports: 06/15/2020
Number of Days to Update: 76

Source: Dept. of Community Health
Telephone: 559-445-3271
Last EDR Contact: 06/30/2020
Next Scheduled EDR Contact: 10/12/2020
Data Release Frequency: Semi-Annually

GLENN COUNTY:

CUPA GLENN: CUPA Facility List Cupa facility list

Date of Government Version: 01/22/2018
Date Data Arrived at EDR: 01/24/2018
Date Made Active in Reports: 03/14/2018
Number of Days to Update: 49

Source: Glenn County Air Pollution Control District
Telephone: 830-934-6500
Last EDR Contact: 04/09/2020
Next Scheduled EDR Contact: 08/03/2020
Data Release Frequency: No Update Planned

HUMBOLDT COUNTY:

CUPA HUMBOLDT: CUPA Facility List CUPA facility list.

Date of Government Version: 05/19/2020
Date Data Arrived at EDR: 05/20/2020
Date Made Active in Reports: 06/15/2020
Number of Days to Update: 26

Source: Humboldt County Environmental Health
Telephone: N/A
Last EDR Contact: 05/14/2020
Next Scheduled EDR Contact: 08/31/2020
Data Release Frequency: Semi-Annually

IMPERIAL COUNTY:

GOVERNMENT RECORDS SEARCHED / DATA CURRENCY TRACKING

CUPA IMPERIAL: CUPA Facility List Cupa facility list.

Date of Government Version: 04/09/2020
Date Data Arrived at EDR: 04/10/2020
Date Made Active in Reports: 07/01/2020
Number of Days to Update: 82

Source: San Diego Border Field Office
Telephone: 760-339-2777
Last EDR Contact: 04/09/2020
Next Scheduled EDR Contact: 08/03/2020
Data Release Frequency: Varies

INYO COUNTY:

CUPA INYO: CUPA Facility List Cupa facility list.

Date of Government Version: 04/02/2018
Date Data Arrived at EDR: 04/03/2018
Date Made Active in Reports: 06/14/2018
Number of Days to Update: 72

Source: Inyo County Environmental Health Services
Telephone: 760-878-0238
Last EDR Contact: 05/07/2020
Next Scheduled EDR Contact: 08/31/2020
Data Release Frequency: Varies

KERN COUNTY:

UST KERN: Underground Storage Tank Sites & Tank Listing Kern County Sites and Tanks Listing.

Date of Government Version: 01/31/2020
Date Data Arrived at EDR: 02/05/2020
Date Made Active in Reports: 04/15/2020
Number of Days to Update: 70

Source: Kern County Environment Health Services Department
Telephone: 661-862-8700
Last EDR Contact: 04/23/2020
Next Scheduled EDR Contact: 08/17/2020
Data Release Frequency: Quarterly

KINGS COUNTY:

CUPA KINGS: CUPA Facility List

A listing of sites included in the county's Certified Unified Program Agency database. California's Secretary for Environmental Protection established the unified hazardous materials and hazardous waste regulatory program as required by chapter 6.11 of the California Health and Safety Code. The Unified Program consolidates the administration, permits, inspections, and enforcement activities.

Date of Government Version: 02/13/2020
Date Data Arrived at EDR: 02/14/2020
Date Made Active in Reports: 04/24/2020
Number of Days to Update: 70

Source: Kings County Department of Public Health
Telephone: 559-584-1411
Last EDR Contact: 05/07/2020
Next Scheduled EDR Contact: 08/31/2020
Data Release Frequency: Varies

LAKE COUNTY:

CUPA LAKE: CUPA Facility List Cupa facility list

Date of Government Version: 01/15/2020
Date Data Arrived at EDR: 01/16/2020
Date Made Active in Reports: 04/01/2020
Number of Days to Update: 76

Source: Lake County Environmental Health
Telephone: 707-263-1164
Last EDR Contact: 04/13/2020
Next Scheduled EDR Contact: 07/27/2020
Data Release Frequency: Varies

LASSEN COUNTY:

GOVERNMENT RECORDS SEARCHED / DATA CURRENCY TRACKING

CUPA LASSEN: CUPA Facility List Cupa facility list

Date of Government Version: 01/30/2020
Date Data Arrived at EDR: 01/31/2020
Date Made Active in Reports: 04/09/2020
Number of Days to Update: 69

Source: Lassen County Environmental Health
Telephone: 530-251-8528
Last EDR Contact: 04/09/2020
Next Scheduled EDR Contact: 08/03/2020
Data Release Frequency: Varies

LOS ANGELES COUNTY:

AOCONCERN: Key Areas of Concerns in Los Angeles County

San Gabriel Valley areas where VOC contamination is at or above the MCL as designated by region 9 EPA office. Date of Government Version: 3/30/2009 Exide Site area is a cleanup plan of lead-impacted soil surrounding the former Exide Facility as designated by the DTSC. Date of Government Version: 7/17/2017

Date of Government Version: 03/30/2009
Date Data Arrived at EDR: 03/31/2009
Date Made Active in Reports: 10/23/2009
Number of Days to Update: 206

Source: N/A
Telephone: N/A
Last EDR Contact: 06/10/2020
Next Scheduled EDR Contact: 09/28/2020
Data Release Frequency: No Update Planned

HMS LOS ANGELES: HMS: Street Number List

Industrial Waste and Underground Storage Tank Sites.

Date of Government Version: 03/26/2020
Date Data Arrived at EDR: 03/26/2020
Date Made Active in Reports: 06/15/2020
Number of Days to Update: 81

Source: Department of Public Works
Telephone: 626-458-3517
Last EDR Contact: 06/30/2020
Next Scheduled EDR Contact: 10/19/2020
Data Release Frequency: Semi-Annually

LF LOS ANGELES: List of Solid Waste Facilities

Solid Waste Facilities in Los Angeles County.

Date of Government Version: 04/13/2020
Date Data Arrived at EDR: 04/14/2020
Date Made Active in Reports: 07/01/2020
Number of Days to Update: 78

Source: La County Department of Public Works
Telephone: 818-458-5185
Last EDR Contact: 04/14/2020
Next Scheduled EDR Contact: 07/27/2020
Data Release Frequency: Varies

LF LOS ANGELES CITY: City of Los Angeles Landfills

Landfills owned and maintained by the City of Los Angeles.

Date of Government Version: 01/01/2019
Date Data Arrived at EDR: 01/15/2019
Date Made Active in Reports: 03/07/2019
Number of Days to Update: 51

Source: Engineering & Construction Division
Telephone: 213-473-7869
Last EDR Contact: 04/02/2020
Next Scheduled EDR Contact: 07/27/2020
Data Release Frequency: Varies

LOS ANGELES AST: Active & Inactive AST Inventory

A listing of active & inactive above ground petroleum storage tank site locations, located in the City of Los Angeles.

Date of Government Version: 06/01/2019
Date Data Arrived at EDR: 06/25/2019
Date Made Active in Reports: 08/22/2019
Number of Days to Update: 58

Source: Los Angeles Fire Department
Telephone: 213-978-3800
Last EDR Contact: 06/25/2020
Next Scheduled EDR Contact: 10/05/2020
Data Release Frequency: Varies

GOVERNMENT RECORDS SEARCHED / DATA CURRENCY TRACKING

LOS ANGELES CO LF METHANE: Methane Producing Landfills

This data was created on April 30, 2012 to represent known disposal sites in Los Angeles County that may produce and emanate methane gas. The shapefile contains disposal sites within Los Angeles County that once accepted degradable refuse material. Information used to create this data was extracted from a landfill survey performed by County Engineers (Major Waste System Map, 1973) as well as historical records from CalRecycle, Regional Water Quality Control Board, and Los Angeles County Department of Public Health

Date of Government Version: 04/30/2012	Source: Los Angeles County Department of Public Works
Date Data Arrived at EDR: 04/17/2019	Telephone: 626-458-6973
Date Made Active in Reports: 05/29/2019	Last EDR Contact: 04/17/2020
Number of Days to Update: 42	Next Scheduled EDR Contact: 07/27/2020
	Data Release Frequency: No Update Planned

LOS ANGELES HM: Active & Inactive Hazardous Materials Inventory

A listing of active & inactive hazardous materials facility locations, located in the City of Los Angeles.

Date of Government Version: 06/01/2019	Source: Los Angeles Fire Department
Date Data Arrived at EDR: 06/25/2019	Telephone: 213-978-3800
Date Made Active in Reports: 08/22/2019	Last EDR Contact: 06/25/2020
Number of Days to Update: 58	Next Scheduled EDR Contact: 10/05/2020
	Data Release Frequency: Varies

LOS ANGELES UST: Active & Inactive UST Inventory

A listing of active & inactive underground storage tank site locations and underground storage tank historical sites, located in the City of Los Angeles.

Date of Government Version: 06/01/2019	Source: Los Angeles Fire Department
Date Data Arrived at EDR: 06/25/2019	Telephone: 213-978-3800
Date Made Active in Reports: 08/22/2019	Last EDR Contact: 06/25/2020
Number of Days to Update: 58	Next Scheduled EDR Contact: 10/05/2020
	Data Release Frequency: Varies

SITE MIT LOS ANGELES: Site Mitigation List

Industrial sites that have had some sort of spill or complaint.

Date of Government Version: 03/25/2020	Source: Community Health Services
Date Data Arrived at EDR: 04/14/2020	Telephone: 323-890-7806
Date Made Active in Reports: 07/01/2020	Last EDR Contact: 04/14/2020
Number of Days to Update: 78	Next Scheduled EDR Contact: 07/27/2020
	Data Release Frequency: Annually

UST EL SEGUNDO: City of El Segundo Underground Storage Tank

Underground storage tank sites located in El Segundo city.

Date of Government Version: 01/21/2017	Source: City of El Segundo Fire Department
Date Data Arrived at EDR: 04/19/2017	Telephone: 310-524-2236
Date Made Active in Reports: 05/10/2017	Last EDR Contact: 04/02/2020
Number of Days to Update: 21	Next Scheduled EDR Contact: 07/27/2020
	Data Release Frequency: No Update Planned

UST LONG BEACH: City of Long Beach Underground Storage Tank

Underground storage tank sites located in the city of Long Beach.

Date of Government Version: 04/22/2019	Source: City of Long Beach Fire Department
Date Data Arrived at EDR: 04/23/2019	Telephone: 562-570-2563
Date Made Active in Reports: 06/27/2019	Last EDR Contact: 04/09/2020
Number of Days to Update: 65	Next Scheduled EDR Contact: 08/03/2020
	Data Release Frequency: Varies

GOVERNMENT RECORDS SEARCHED / DATA CURRENCY TRACKING

UST TORRANCE: City of Torrance Underground Storage Tank
Underground storage tank sites located in the city of Torrance.

Date of Government Version: 06/27/2019	Source: City of Torrance Fire Department
Date Data Arrived at EDR: 07/30/2019	Telephone: 310-618-2973
Date Made Active in Reports: 10/02/2019	Last EDR Contact: 04/09/2020
Number of Days to Update: 64	Next Scheduled EDR Contact: 08/03/2020
	Data Release Frequency: Semi-Annually

MADERA COUNTY:

CUPA MADERA: CUPA Facility List

A listing of sites included in the county's Certified Unified Program Agency database. California's Secretary for Environmental Protection established the unified hazardous materials and hazardous waste regulatory program as required by chapter 6.11 of the California Health and Safety Code. The Unified Program consolidates the administration, permits, inspections, and enforcement activities.

Date of Government Version: 02/24/2020	Source: Madera County Environmental Health
Date Data Arrived at EDR: 02/25/2020	Telephone: 559-675-7823
Date Made Active in Reports: 05/07/2020	Last EDR Contact: 05/07/2020
Number of Days to Update: 72	Next Scheduled EDR Contact: 08/31/2020
	Data Release Frequency: Varies

MARIN COUNTY:

UST MARIN: Underground Storage Tank Sites
Currently permitted USTs in Marin County.

Date of Government Version: 09/26/2018	Source: Public Works Department Waste Management
Date Data Arrived at EDR: 10/04/2018	Telephone: 415-473-6647
Date Made Active in Reports: 11/02/2018	Last EDR Contact: 06/24/2020
Number of Days to Update: 29	Next Scheduled EDR Contact: 10/12/2020
	Data Release Frequency: Semi-Annually

MERCED COUNTY:

CUPA MERCED: CUPA Facility List
CUPA facility list.

Date of Government Version: 11/18/2019	Source: Merced County Environmental Health
Date Data Arrived at EDR: 11/20/2019	Telephone: 209-381-1094
Date Made Active in Reports: 01/03/2020	Last EDR Contact: 05/06/2020
Number of Days to Update: 44	Next Scheduled EDR Contact: 08/17/2020
	Data Release Frequency: Varies

MONO COUNTY:

CUPA MONO: CUPA Facility List
CUPA Facility List

Date of Government Version: 02/21/2020	Source: Mono County Health Department
Date Data Arrived at EDR: 03/05/2020	Telephone: 760-932-5580
Date Made Active in Reports: 05/13/2020	Last EDR Contact: 05/15/2020
Number of Days to Update: 69	Next Scheduled EDR Contact: 09/07/2020
	Data Release Frequency: Varies

MONTEREY COUNTY:

GOVERNMENT RECORDS SEARCHED / DATA CURRENCY TRACKING

CUPA MONTEREY: CUPA Facility Listing

CUPA Program listing from the Environmental Health Division.

Date of Government Version: 11/06/2019
Date Data Arrived at EDR: 11/07/2019
Date Made Active in Reports: 01/08/2020
Number of Days to Update: 62

Source: Monterey County Health Department
Telephone: 831-796-1297
Last EDR Contact: 07/02/2020
Next Scheduled EDR Contact: 10/12/2020
Data Release Frequency: Varies

NAPA COUNTY:

LUST NAPA: Sites With Reported Contamination

A listing of leaking underground storage tank sites located in Napa county.

Date of Government Version: 01/09/2017
Date Data Arrived at EDR: 01/11/2017
Date Made Active in Reports: 03/02/2017
Number of Days to Update: 50

Source: Napa County Department of Environmental Management
Telephone: 707-253-4269
Last EDR Contact: 05/15/2020
Next Scheduled EDR Contact: 09/07/2020
Data Release Frequency: No Update Planned

UST NAPA: Closed and Operating Underground Storage Tank Sites

Underground storage tank sites located in Napa county.

Date of Government Version: 09/05/2019
Date Data Arrived at EDR: 09/09/2019
Date Made Active in Reports: 10/31/2019
Number of Days to Update: 52

Source: Napa County Department of Environmental Management
Telephone: 707-253-4269
Last EDR Contact: 05/15/2020
Next Scheduled EDR Contact: 09/07/2020
Data Release Frequency: No Update Planned

NEVADA COUNTY:

CUPA NEVADA: CUPA Facility List

CUPA facility list.

Date of Government Version: 02/05/2020
Date Data Arrived at EDR: 02/06/2020
Date Made Active in Reports: 04/15/2020
Number of Days to Update: 69

Source: Community Development Agency
Telephone: 530-265-1467
Last EDR Contact: 05/06/2020
Next Scheduled EDR Contact: 08/10/2020
Data Release Frequency: Varies

ORANGE COUNTY:

IND_SITE ORANGE: List of Industrial Site Cleanups

Petroleum and non-petroleum spills.

Date of Government Version: 01/02/2020
Date Data Arrived at EDR: 02/05/2020
Date Made Active in Reports: 04/15/2020
Number of Days to Update: 70

Source: Health Care Agency
Telephone: 714-834-3446
Last EDR Contact: 05/04/2020
Next Scheduled EDR Contact: 08/17/2020
Data Release Frequency: Annually

LUST ORANGE: List of Underground Storage Tank Cleanups

Orange County Underground Storage Tank Cleanups (LUST).

Date of Government Version: 01/02/2020
Date Data Arrived at EDR: 02/05/2020
Date Made Active in Reports: 04/15/2020
Number of Days to Update: 70

Source: Health Care Agency
Telephone: 714-834-3446
Last EDR Contact: 05/04/2020
Next Scheduled EDR Contact: 08/17/2020
Data Release Frequency: Quarterly

GOVERNMENT RECORDS SEARCHED / DATA CURRENCY TRACKING

UST ORANGE: List of Underground Storage Tank Facilities

Orange County Underground Storage Tank Facilities (UST).

Date of Government Version: 01/02/2020
Date Data Arrived at EDR: 02/04/2020
Date Made Active in Reports: 04/10/2020
Number of Days to Update: 66

Source: Health Care Agency
Telephone: 714-834-3446
Last EDR Contact: 05/05/2020
Next Scheduled EDR Contact: 08/17/2020
Data Release Frequency: Quarterly

PLACER COUNTY:

MS PLACER: Master List of Facilities

List includes aboveground tanks, underground tanks and cleanup sites.

Date of Government Version: 03/02/2020
Date Data Arrived at EDR: 03/03/2020
Date Made Active in Reports: 05/13/2020
Number of Days to Update: 71

Source: Placer County Health and Human Services
Telephone: 530-745-2363
Last EDR Contact: 05/27/2020
Next Scheduled EDR Contact: 09/14/2020
Data Release Frequency: Semi-Annually

PLUMAS COUNTY:

CUPA PLUMAS: CUPA Facility List

Plumas County CUPA Program facilities.

Date of Government Version: 03/31/2019
Date Data Arrived at EDR: 04/23/2019
Date Made Active in Reports: 06/26/2019
Number of Days to Update: 64

Source: Plumas County Environmental Health
Telephone: 530-283-6355
Last EDR Contact: 04/09/2020
Next Scheduled EDR Contact: 08/03/2020
Data Release Frequency: Varies

RIVERSIDE COUNTY:

LUST RIVERSIDE: Listing of Underground Tank Cleanup Sites

Riverside County Underground Storage Tank Cleanup Sites (LUST).

Date of Government Version: 03/10/2020
Date Data Arrived at EDR: 03/11/2020
Date Made Active in Reports: 05/20/2020
Number of Days to Update: 70

Source: Department of Environmental Health
Telephone: 951-358-5055
Last EDR Contact: 02/10/2020
Next Scheduled EDR Contact: 09/28/2020
Data Release Frequency: Quarterly

UST RIVERSIDE: Underground Storage Tank Tank List

Underground storage tank sites located in Riverside county.

Date of Government Version: 03/10/2020
Date Data Arrived at EDR: 03/11/2020
Date Made Active in Reports: 05/20/2020
Number of Days to Update: 70

Source: Department of Environmental Health
Telephone: 951-358-5055
Last EDR Contact: 06/10/2020
Next Scheduled EDR Contact: 09/28/2020
Data Release Frequency: Quarterly

SACRAMENTO COUNTY:

CS SACRAMENTO: Toxic Site Clean-Up List

List of sites where unauthorized releases of potentially hazardous materials have occurred.

GOVERNMENT RECORDS SEARCHED / DATA CURRENCY TRACKING

Date of Government Version: 02/18/2020
Date Data Arrived at EDR: 03/31/2020
Date Made Active in Reports: 06/15/2020
Number of Days to Update: 76

Source: Sacramento County Environmental Management
Telephone: 916-875-8406
Last EDR Contact: 07/02/2020
Next Scheduled EDR Contact: 10/12/2020
Data Release Frequency: Quarterly

ML SACRAMENTO: Master Hazardous Materials Facility List

Any business that has hazardous materials on site - hazardous material storage sites, underground storage tanks, waste generators.

Date of Government Version: 02/24/2020
Date Data Arrived at EDR: 03/31/2020
Date Made Active in Reports: 06/17/2020
Number of Days to Update: 78

Source: Sacramento County Environmental Management
Telephone: 916-875-8406
Last EDR Contact: 07/02/2020
Next Scheduled EDR Contact: 10/12/2020
Data Release Frequency: Quarterly

SAN BENITO COUNTY:

CUPA SAN BENITO: CUPA Facility List

Cupa facility list

Date of Government Version: 02/12/2020
Date Data Arrived at EDR: 02/13/2020
Date Made Active in Reports: 04/23/2020
Number of Days to Update: 70

Source: San Benito County Environmental Health
Telephone: N/A
Last EDR Contact: 04/23/2020
Next Scheduled EDR Contact: 08/17/2020
Data Release Frequency: Varies

SAN BERNARDINO COUNTY:

PERMITS SAN BERNARDINO: Hazardous Material Permits

This listing includes underground storage tanks, medical waste handlers/generators, hazardous materials handlers, hazardous waste generators, and waste oil generators/handlers.

Date of Government Version: 02/25/2020
Date Data Arrived at EDR: 02/26/2020
Date Made Active in Reports: 05/07/2020
Number of Days to Update: 71

Source: San Bernardino County Fire Department Hazardous Materials Division
Telephone: 909-387-3041
Last EDR Contact: 04/23/2020
Next Scheduled EDR Contact: 08/17/2020
Data Release Frequency: Quarterly

SAN DIEGO COUNTY:

HMMD SAN DIEGO: Hazardous Materials Management Division Database

The database includes: HE58 - This report contains the business name, site address, business phone number, establishment 'H' permit number, type of permit, and the business status. HE17 - In addition to providing the same information provided in the HE58 listing, HE17 provides inspection dates, violations received by the establishment, hazardous waste generated, the quantity, method of storage, treatment/disposal of waste and the hauler, and information on underground storage tanks. Unauthorized Release List - Includes a summary of environmental contamination cases in San Diego County (underground tank cases, non-tank cases, groundwater contamination, and soil contamination are included.)

Date of Government Version: 03/02/2020
Date Data Arrived at EDR: 03/03/2020
Date Made Active in Reports: 05/13/2020
Number of Days to Update: 71

Source: Hazardous Materials Management Division
Telephone: 619-338-2268
Last EDR Contact: 06/02/2020
Next Scheduled EDR Contact: 09/14/2020
Data Release Frequency: Quarterly

GOVERNMENT RECORDS SEARCHED / DATA CURRENCY TRACKING

LF SAN DIEGO: Solid Waste Facilities

San Diego County Solid Waste Facilities.

Date of Government Version: 04/18/2018
Date Data Arrived at EDR: 04/24/2018
Date Made Active in Reports: 06/19/2018
Number of Days to Update: 56

Source: Department of Health Services
Telephone: 619-338-2209
Last EDR Contact: 04/09/2020
Next Scheduled EDR Contact: 08/03/2020
Data Release Frequency: Varies

SAN DIEGO CO LOP: Local Oversight Program Listing

A listing of all LOP release sites that are or were under the County of San Diego's jurisdiction. Included are closed or transferred cases, open cases, and cases that did not have a case type indicated. The cases without a case type are mostly complaints; however, some of them could be LOP cases.

Date of Government Version: 04/09/2020
Date Data Arrived at EDR: 04/10/2020
Date Made Active in Reports: 06/26/2020
Number of Days to Update: 77

Source: Department of Environmental Health
Telephone: 858-505-6874
Last EDR Contact: 04/09/2020
Next Scheduled EDR Contact: 08/03/2020
Data Release Frequency: Varies

SAN DIEGO CO SAM: Environmental Case Listing

The listing contains all underground tank release cases and projects pertaining to properties contaminated with hazardous substances that are actively under review by the Site Assessment and Mitigation Program.

Date of Government Version: 03/23/2010
Date Data Arrived at EDR: 06/15/2010
Date Made Active in Reports: 07/09/2010
Number of Days to Update: 24

Source: San Diego County Department of Environmental Health
Telephone: 619-338-2371
Last EDR Contact: 05/27/2020
Next Scheduled EDR Contact: 09/14/2020
Data Release Frequency: No Update Planned

SAN FRANCISCO COUNTY:

LUST SAN FRANCISCO: Local Oversight Facilities

A listing of leaking underground storage tank sites located in San Francisco county.

Date of Government Version: 09/19/2008
Date Data Arrived at EDR: 09/19/2008
Date Made Active in Reports: 09/29/2008
Number of Days to Update: 10

Source: Department Of Public Health San Francisco County
Telephone: 415-252-3920
Last EDR Contact: 04/23/2020
Next Scheduled EDR Contact: 08/17/2020
Data Release Frequency: No Update Planned

UST SAN FRANCISCO: Underground Storage Tank Information

Underground storage tank sites located in San Francisco county.

Date of Government Version: 01/08/2020
Date Data Arrived at EDR: 01/09/2020
Date Made Active in Reports: 03/06/2020
Number of Days to Update: 57

Source: Department of Public Health
Telephone: 415-252-3920
Last EDR Contact: 04/23/2020
Next Scheduled EDR Contact: 08/17/2020
Data Release Frequency: Quarterly

SAN JOAQUIN COUNTY:

UST SAN JOAQUIN: San Joaquin Co. UST

A listing of underground storage tank locations in San Joaquin county.

Date of Government Version: 06/22/2018
Date Data Arrived at EDR: 06/26/2018
Date Made Active in Reports: 07/11/2018
Number of Days to Update: 15

Source: Environmental Health Department
Telephone: N/A
Last EDR Contact: 06/10/2020
Next Scheduled EDR Contact: 09/28/2020
Data Release Frequency: Semi-Annually

SAN LUIS OBISPO COUNTY:

GOVERNMENT RECORDS SEARCHED / DATA CURRENCY TRACKING

CUPA SAN LUIS OBISPO: CUPA Facility List Cupa Facility List.

Date of Government Version: 02/18/2020
Date Data Arrived at EDR: 02/20/2020
Date Made Active in Reports: 04/24/2020
Number of Days to Update: 64

Source: San Luis Obispo County Public Health Department
Telephone: 805-781-5596
Last EDR Contact: 05/07/2020
Next Scheduled EDR Contact: 08/31/2020
Data Release Frequency: Varies

SAN MATEO COUNTY:

BI SAN MATEO: Business Inventory

List includes Hazardous Materials Business Plan, hazardous waste generators, and underground storage tanks.

Date of Government Version: 02/20/2020
Date Data Arrived at EDR: 02/20/2020
Date Made Active in Reports: 04/24/2020
Number of Days to Update: 64

Source: San Mateo County Environmental Health Services Division
Telephone: 650-363-1921
Last EDR Contact: 06/12/2020
Next Scheduled EDR Contact: 09/21/2020
Data Release Frequency: Annually

LUST SAN MATEO: Fuel Leak List

A listing of leaking underground storage tank sites located in San Mateo county.

Date of Government Version: 03/29/2019
Date Data Arrived at EDR: 03/29/2019
Date Made Active in Reports: 05/29/2019
Number of Days to Update: 61

Source: San Mateo County Environmental Health Services Division
Telephone: 650-363-1921
Last EDR Contact: 06/03/2020
Next Scheduled EDR Contact: 09/21/2020
Data Release Frequency: Semi-Annually

SANTA BARBARA COUNTY:

CUPA SANTA BARBARA: CUPA Facility Listing

CUPA Program Listing from the Environmental Health Services division.

Date of Government Version: 09/08/2011
Date Data Arrived at EDR: 09/09/2011
Date Made Active in Reports: 10/07/2011
Number of Days to Update: 28

Source: Santa Barbara County Public Health Department
Telephone: 805-686-8167
Last EDR Contact: 05/07/2020
Next Scheduled EDR Contact: 08/31/2020
Data Release Frequency: No Update Planned

SANTA CLARA COUNTY:

CUPA SANTA CLARA: Cupa Facility List

Cupa facility list

Date of Government Version: 02/14/2020
Date Data Arrived at EDR: 02/19/2020
Date Made Active in Reports: 04/24/2020
Number of Days to Update: 65

Source: Department of Environmental Health
Telephone: 408-918-1973
Last EDR Contact: 05/07/2020
Next Scheduled EDR Contact: 08/31/2020
Data Release Frequency: Varies

HIST LUST SANTA CLARA: HIST LUST - Fuel Leak Site Activity Report

A listing of open and closed leaking underground storage tanks. This listing is no longer updated by the county. Leaking underground storage tanks are now handled by the Department of Environmental Health.

Date of Government Version: 03/29/2005
Date Data Arrived at EDR: 03/30/2005
Date Made Active in Reports: 04/21/2005
Number of Days to Update: 22

Source: Santa Clara Valley Water District
Telephone: 408-265-2600
Last EDR Contact: 03/23/2009
Next Scheduled EDR Contact: 06/22/2009
Data Release Frequency: No Update Planned

GOVERNMENT RECORDS SEARCHED / DATA CURRENCY TRACKING

LUST SANTA CLARA: LOP Listing

A listing of leaking underground storage tanks located in Santa Clara county.

Date of Government Version: 03/03/2014
Date Data Arrived at EDR: 03/05/2014
Date Made Active in Reports: 03/18/2014
Number of Days to Update: 13

Source: Department of Environmental Health
Telephone: 408-918-3417
Last EDR Contact: 05/15/2020
Next Scheduled EDR Contact: 09/07/2020
Data Release Frequency: No Update Planned

SAN JOSE HAZMAT: Hazardous Material Facilities

Hazardous material facilities, including underground storage tank sites.

Date of Government Version: 04/22/2020
Date Data Arrived at EDR: 04/24/2020
Date Made Active in Reports: 05/07/2020
Number of Days to Update: 13

Source: City of San Jose Fire Department
Telephone: 408-535-7694
Last EDR Contact: 04/23/2020
Next Scheduled EDR Contact: 08/17/2020
Data Release Frequency: Annually

SANTA CRUZ COUNTY:

CUPA SANTA CRUZ: CUPA Facility List

CUPA facility listing.

Date of Government Version: 01/21/2017
Date Data Arrived at EDR: 02/22/2017
Date Made Active in Reports: 05/23/2017
Number of Days to Update: 90

Source: Santa Cruz County Environmental Health
Telephone: 831-464-2761
Last EDR Contact: 05/07/2020
Next Scheduled EDR Contact: 08/31/2020
Data Release Frequency: Varies

SHASTA COUNTY:

CUPA SHASTA: CUPA Facility List

Cupa Facility List.

Date of Government Version: 06/15/2017
Date Data Arrived at EDR: 06/19/2017
Date Made Active in Reports: 08/09/2017
Number of Days to Update: 51

Source: Shasta County Department of Resource Management
Telephone: 530-225-5789
Last EDR Contact: 05/07/2020
Next Scheduled EDR Contact: 08/31/2020
Data Release Frequency: Varies

SOLANO COUNTY:

LUST SOLANO: Leaking Underground Storage Tanks

A listing of leaking underground storage tank sites located in Solano county.

Date of Government Version: 06/04/2019
Date Data Arrived at EDR: 06/06/2019
Date Made Active in Reports: 08/13/2019
Number of Days to Update: 68

Source: Solano County Department of Environmental Management
Telephone: 707-784-6770
Last EDR Contact: 05/26/2020
Next Scheduled EDR Contact: 09/13/2020
Data Release Frequency: Quarterly

UST SOLANO: Underground Storage Tanks

Underground storage tank sites located in Solano county.

Date of Government Version: 03/02/2020
Date Data Arrived at EDR: 03/04/2020
Date Made Active in Reports: 05/14/2020
Number of Days to Update: 71

Source: Solano County Department of Environmental Management
Telephone: 707-784-6770
Last EDR Contact: 06/23/2020
Next Scheduled EDR Contact: 09/14/2020
Data Release Frequency: Quarterly

SONOMA COUNTY:

GOVERNMENT RECORDS SEARCHED / DATA CURRENCY TRACKING

CUPA SONOMA: Cupa Facility List Cupa Facility list

Date of Government Version: 02/25/2020
Date Data Arrived at EDR: 02/26/2020
Date Made Active in Reports: 03/11/2020
Number of Days to Update: 14

Source: County of Sonoma Fire & Emergency Services Department
Telephone: 707-565-1174
Last EDR Contact: 06/30/2020
Next Scheduled EDR Contact: 10/05/2020
Data Release Frequency: Varies

LUST SONOMA: Leaking Underground Storage Tank Sites

A listing of leaking underground storage tank sites located in Sonoma county.

Date of Government Version: 04/03/2020
Date Data Arrived at EDR: 04/08/2020
Date Made Active in Reports: 06/26/2020
Number of Days to Update: 79

Source: Department of Health Services
Telephone: 707-565-6565
Last EDR Contact: 06/17/2020
Next Scheduled EDR Contact: 10/05/2020
Data Release Frequency: Quarterly

STANISLAUS COUNTY:

CUPA STANISLAUS: CUPA Facility List Cupa facility list

Date of Government Version: 02/04/2020
Date Data Arrived at EDR: 02/05/2020
Date Made Active in Reports: 04/15/2020
Number of Days to Update: 70

Source: Stanislaus County Department of Environmental Protection
Telephone: 209-525-6751
Last EDR Contact: 04/02/2020
Next Scheduled EDR Contact: 07/27/2020
Data Release Frequency: Varies

SUTTER COUNTY:

UST SUTTER: Underground Storage Tanks

Underground storage tank sites located in Sutter county.

Date of Government Version: 01/23/2020
Date Data Arrived at EDR: 03/03/2020
Date Made Active in Reports: 05/08/2020
Number of Days to Update: 66

Source: Sutter County Environmental Health Services
Telephone: 530-822-7500
Last EDR Contact: 05/27/2020
Next Scheduled EDR Contact: 09/14/2020
Data Release Frequency: Semi-Annually

TEHAMA COUNTY:

CUPA TEHAMA: CUPA Facility List Cupa facilities

Date of Government Version: 03/16/2020
Date Data Arrived at EDR: 03/17/2020
Date Made Active in Reports: 05/26/2020
Number of Days to Update: 70

Source: Tehama County Department of Environmental Health
Telephone: 530-527-8020
Last EDR Contact: 05/14/2020
Next Scheduled EDR Contact: 08/17/2020
Data Release Frequency: Varies

TRINITY COUNTY:

CUPA TRINITY: CUPA Facility List Cupa facility list

GOVERNMENT RECORDS SEARCHED / DATA CURRENCY TRACKING

Date of Government Version: 04/09/2020
Date Data Arrived at EDR: 04/10/2020
Date Made Active in Reports: 07/01/2020
Number of Days to Update: 82

Source: Department of Toxic Substances Control
Telephone: 760-352-0381
Last EDR Contact: 04/09/2020
Next Scheduled EDR Contact: 08/03/2020
Data Release Frequency: Varies

TULARE COUNTY:

CUPA TULARE: CUPA Facility List Cupa program facilities

Date of Government Version: 02/10/2020
Date Data Arrived at EDR: 02/11/2020
Date Made Active in Reports: 04/20/2020
Number of Days to Update: 69

Source: Tulare County Environmental Health Services Division
Telephone: 559-624-7400
Last EDR Contact: 05/14/2020
Next Scheduled EDR Contact: 08/17/2020
Data Release Frequency: Varies

TUOLUMNE COUNTY:

CUPA TUOLUMNE: CUPA Facility List Cupa facility list

Date of Government Version: 04/23/2018
Date Data Arrived at EDR: 04/25/2018
Date Made Active in Reports: 06/25/2018
Number of Days to Update: 61

Source: Division of Environmental Health
Telephone: 209-533-5633
Last EDR Contact: 04/09/2020
Next Scheduled EDR Contact: 08/03/2020
Data Release Frequency: Varies

VENTURA COUNTY:

BWT VENTURA: Business Plan, Hazardous Waste Producers, and Operating Underground Tanks

The BWT list indicates by site address whether the Environmental Health Division has Business Plan (B), Waste Producer (W), and/or Underground Tank (T) information.

Date of Government Version: 12/26/2019
Date Data Arrived at EDR: 01/24/2020
Date Made Active in Reports: 04/01/2020
Number of Days to Update: 68

Source: Ventura County Environmental Health Division
Telephone: 805-654-2813
Last EDR Contact: 04/20/2020
Next Scheduled EDR Contact: 08/03/2020
Data Release Frequency: Quarterly

LF VENTURA: Inventory of Illegal Abandoned and Inactive Sites

Ventura County Inventory of Closed, Illegal Abandoned, and Inactive Sites.

Date of Government Version: 12/01/2011
Date Data Arrived at EDR: 12/01/2011
Date Made Active in Reports: 01/19/2012
Number of Days to Update: 49

Source: Environmental Health Division
Telephone: 805-654-2813
Last EDR Contact: 06/24/2020
Next Scheduled EDR Contact: 10/12/2020
Data Release Frequency: No Update Planned

LUST VENTURA: Listing of Underground Tank Cleanup Sites

Ventura County Underground Storage Tank Cleanup Sites (LUST).

Date of Government Version: 05/29/2008
Date Data Arrived at EDR: 06/24/2008
Date Made Active in Reports: 07/31/2008
Number of Days to Update: 37

Source: Environmental Health Division
Telephone: 805-654-2813
Last EDR Contact: 04/29/2020
Next Scheduled EDR Contact: 08/24/2020
Data Release Frequency: No Update Planned

GOVERNMENT RECORDS SEARCHED / DATA CURRENCY TRACKING

MED WASTE VENTURA: Medical Waste Program List

To protect public health and safety and the environment from potential exposure to disease causing agents, the Environmental Health Division Medical Waste Program regulates the generation, handling, storage, treatment and disposal of medical waste throughout the County.

Date of Government Version: 12/26/2019	Source: Ventura County Resource Management Agency
Date Data Arrived at EDR: 01/24/2020	Telephone: 805-654-2813
Date Made Active in Reports: 04/01/2020	Last EDR Contact: 04/20/2020
Number of Days to Update: 68	Next Scheduled EDR Contact: 08/03/2020
	Data Release Frequency: Quarterly

UST VENTURA: Underground Tank Closed Sites List

Ventura County Operating Underground Storage Tank Sites (UST)/Underground Tank Closed Sites List.

Date of Government Version: 01/27/2020	Source: Environmental Health Division
Date Data Arrived at EDR: 03/10/2020	Telephone: 805-654-2813
Date Made Active in Reports: 05/20/2020	Last EDR Contact: 06/09/2020
Number of Days to Update: 71	Next Scheduled EDR Contact: 09/21/2020
	Data Release Frequency: Quarterly

YOLO COUNTY:

UST YOLO: Underground Storage Tank Comprehensive Facility Report

Underground storage tank sites located in Yolo county.

Date of Government Version: 03/23/2020	Source: Yolo County Department of Health
Date Data Arrived at EDR: 04/01/2020	Telephone: 530-666-8646
Date Made Active in Reports: 06/17/2020	Last EDR Contact: 06/24/2020
Number of Days to Update: 77	Next Scheduled EDR Contact: 10/12/2020
	Data Release Frequency: Annually

YUBA COUNTY:

CUPA YUBA: CUPA Facility List

CUPA facility listing for Yuba County.

Date of Government Version: 01/27/2020	Source: Yuba County Environmental Health Department
Date Data Arrived at EDR: 02/12/2020	Telephone: 530-749-7523
Date Made Active in Reports: 04/23/2020	Last EDR Contact: 04/16/2020
Number of Days to Update: 71	Next Scheduled EDR Contact: 08/10/2020
	Data Release Frequency: Varies

OTHER DATABASE(S)

Depending on the geographic area covered by this report, the data provided in these specialty databases may or may not be complete. For example, the existence of wetlands information data in a specific report does not mean that all wetlands in the area covered by the report are included. Moreover, the absence of any reported wetlands information does not necessarily mean that wetlands do not exist in the area covered by the report.

CT MANIFEST: Hazardous Waste Manifest Data

Facility and manifest data. Manifest is a document that lists and tracks hazardous waste from the generator through transporters to a tsd facility.

Date of Government Version: 01/30/2020	Source: Department of Energy & Environmental Protection
Date Data Arrived at EDR: 01/30/2020	Telephone: 860-424-3375
Date Made Active in Reports: 03/09/2020	Last EDR Contact: 05/12/2020
Number of Days to Update: 39	Next Scheduled EDR Contact: 08/24/2020
	Data Release Frequency: No Update Planned

GOVERNMENT RECORDS SEARCHED / DATA CURRENCY TRACKING

NJ MANIFEST: Manifest Information

Hazardous waste manifest information.

Date of Government Version: 12/31/2018
Date Data Arrived at EDR: 04/10/2019
Date Made Active in Reports: 05/16/2019
Number of Days to Update: 36

Source: Department of Environmental Protection
Telephone: N/A
Last EDR Contact: 04/10/2020
Next Scheduled EDR Contact: 07/20/2020
Data Release Frequency: Annually

NY MANIFEST: Facility and Manifest Data

Manifest is a document that lists and tracks hazardous waste from the generator through transporters to a TSD facility.

Date of Government Version: 01/01/2019
Date Data Arrived at EDR: 05/01/2019
Date Made Active in Reports: 06/21/2019
Number of Days to Update: 51

Source: Department of Environmental Conservation
Telephone: 518-402-8651
Last EDR Contact: 04/29/2020
Next Scheduled EDR Contact: 08/10/2020
Data Release Frequency: Quarterly

PA MANIFEST: Manifest Information

Hazardous waste manifest information.

Date of Government Version: 06/30/2018
Date Data Arrived at EDR: 07/19/2019
Date Made Active in Reports: 09/10/2019
Number of Days to Update: 53

Source: Department of Environmental Protection
Telephone: 717-783-8990
Last EDR Contact: 04/02/2020
Next Scheduled EDR Contact: 07/27/2020
Data Release Frequency: Annually

RI MANIFEST: Manifest information

Hazardous waste manifest information

Date of Government Version: 12/31/2018
Date Data Arrived at EDR: 10/02/2019
Date Made Active in Reports: 12/10/2019
Number of Days to Update: 69

Source: Department of Environmental Management
Telephone: 401-222-2797
Last EDR Contact: 05/14/2020
Next Scheduled EDR Contact: 08/31/2020
Data Release Frequency: Annually

WI MANIFEST: Manifest Information

Hazardous waste manifest information.

Date of Government Version: 05/31/2018
Date Data Arrived at EDR: 06/19/2019
Date Made Active in Reports: 09/03/2019
Number of Days to Update: 76

Source: Department of Natural Resources
Telephone: N/A
Last EDR Contact: 06/04/2020
Next Scheduled EDR Contact: 09/21/2020
Data Release Frequency: Annually

Oil/Gas Pipelines

Source: Endeavor Business Media

Petroleum Bundle (Crude Oil, Refined Products, Petrochemicals, Gas Liquids (LPG/NGL), and Specialty Gases (Miscellaneous)) N = Natural Gas Bundle (Natural Gas, Gas Liquids (LPG/NGL), and Specialty Gases (Miscellaneous)). This map includes information copyrighted by Endeavor Business Media. This information is provided on a best effort basis and Endeavor Business Media does not guarantee its accuracy nor warrant its fitness for any particular purpose. Such information has been reprinted with the permission of Endeavor Business Media.

Electric Power Transmission Line Data

Source: Endeavor Business Media

This map includes information copyrighted by Endeavor Business Media. This information is provided on a best effort basis and Endeavor Business Media does not guarantee its accuracy nor warrant its fitness for any particular purpose. Such information has been reprinted with the permission of Endeavor Business Media.

Sensitive Receptors: There are individuals deemed sensitive receptors due to their fragile immune systems and special sensitivity to environmental discharges. These sensitive receptors typically include the elderly, the sick, and children. While the location of all sensitive receptors cannot be determined, EDR indicates those buildings and facilities - schools, daycares, hospitals, medical centers, and nursing homes - where individuals who are sensitive receptors are likely to be located.

GOVERNMENT RECORDS SEARCHED / DATA CURRENCY TRACKING

AHA Hospitals:

Source: American Hospital Association, Inc.

Telephone: 312-280-5991

The database includes a listing of hospitals based on the American Hospital Association's annual survey of hospitals.

Medical Centers: Provider of Services Listing

Source: Centers for Medicare & Medicaid Services

Telephone: 410-786-3000

A listing of hospitals with Medicare provider number, produced by Centers for Medicare & Medicaid Services, a federal agency within the U.S. Department of Health and Human Services.

Nursing Homes

Source: National Institutes of Health

Telephone: 301-594-6248

Information on Medicare and Medicaid certified nursing homes in the United States.

Public Schools

Source: National Center for Education Statistics

Telephone: 202-502-7300

The National Center for Education Statistics' primary database on elementary and secondary public education in the United States. It is a comprehensive, annual, national statistical database of all public elementary and secondary schools and school districts, which contains data that are comparable across all states.

Private Schools

Source: National Center for Education Statistics

Telephone: 202-502-7300

The National Center for Education Statistics' primary database on private school locations in the United States.

Daycare Centers: Licensed Facilities

Source: Department of Social Services

Telephone: 916-657-4041

Flood Zone Data: This data was obtained from the Federal Emergency Management Agency (FEMA). It depicts 100-year and 500-year flood zones as defined by FEMA. It includes the National Flood Hazard Layer (NFHL) which incorporates Flood Insurance Rate Map (FIRM) data and Q3 data from FEMA in areas not covered by NFHL.

Source: FEMA

Telephone: 877-336-2627

Date of Government Version: 2003, 2015

NWI: National Wetlands Inventory. This data, available in select counties across the country, was obtained by EDR in 2002, 2005 and 2010 from the U.S. Fish and Wildlife Service.

State Wetlands Data: Wetland Inventory

Source: Department of Fish and Wildlife

Telephone: 916-445-0411

Current USGS 7.5 Minute Topographic Map

Source: U.S. Geological Survey

STREET AND ADDRESS INFORMATION

© 2015 TomTom North America, Inc. All rights reserved. This material is proprietary and the subject of copyright protection and other intellectual property rights owned by or licensed to Tele Atlas North America, Inc. The use of this material is subject to the terms of a license agreement. You will be held liable for any unauthorized copying or disclosure of this material.

GEOCHECK[®] - PHYSICAL SETTING SOURCE ADDENDUM

TARGET PROPERTY ADDRESS

NA
10411-10491 MAGNOLIA AVENUE
RIVERSIDE, CA 92505

TARGET PROPERTY COORDINATES

Latitude (North):	33.912169 - 33° 54' 43.81"
Longitude (West):	117.465704 - 117° 27' 56.53"
Universal Tranverse Mercator:	Zone 11
UTM X (Meters):	456947.9
UTM Y (Meters):	3752321.0
Elevation:	732 ft. above sea level

USGS TOPOGRAPHIC MAP

Target Property Map:	5641332 RIVERSIDE WEST, CA
Version Date:	2012

EDR's GeoCheck Physical Setting Source Addendum is provided to assist the environmental professional in forming an opinion about the impact of potential contaminant migration.

Assessment of the impact of contaminant migration generally has two principle investigative components:

1. Groundwater flow direction, and
2. Groundwater flow velocity.

Groundwater flow direction may be impacted by surface topography, hydrology, hydrogeology, characteristics of the soil, and nearby wells. Groundwater flow velocity is generally impacted by the nature of the geologic strata.

GEOCHECK[®] - PHYSICAL SETTING SOURCE SUMMARY

GROUNDWATER FLOW DIRECTION INFORMATION

Groundwater flow direction for a particular site is best determined by a qualified environmental professional using site-specific well data. If such data is not reasonably ascertainable, it may be necessary to rely on other sources of information, such as surface topographic information, hydrologic information, hydrogeologic data collected on nearby properties, and regional groundwater flow information (from deep aquifers).

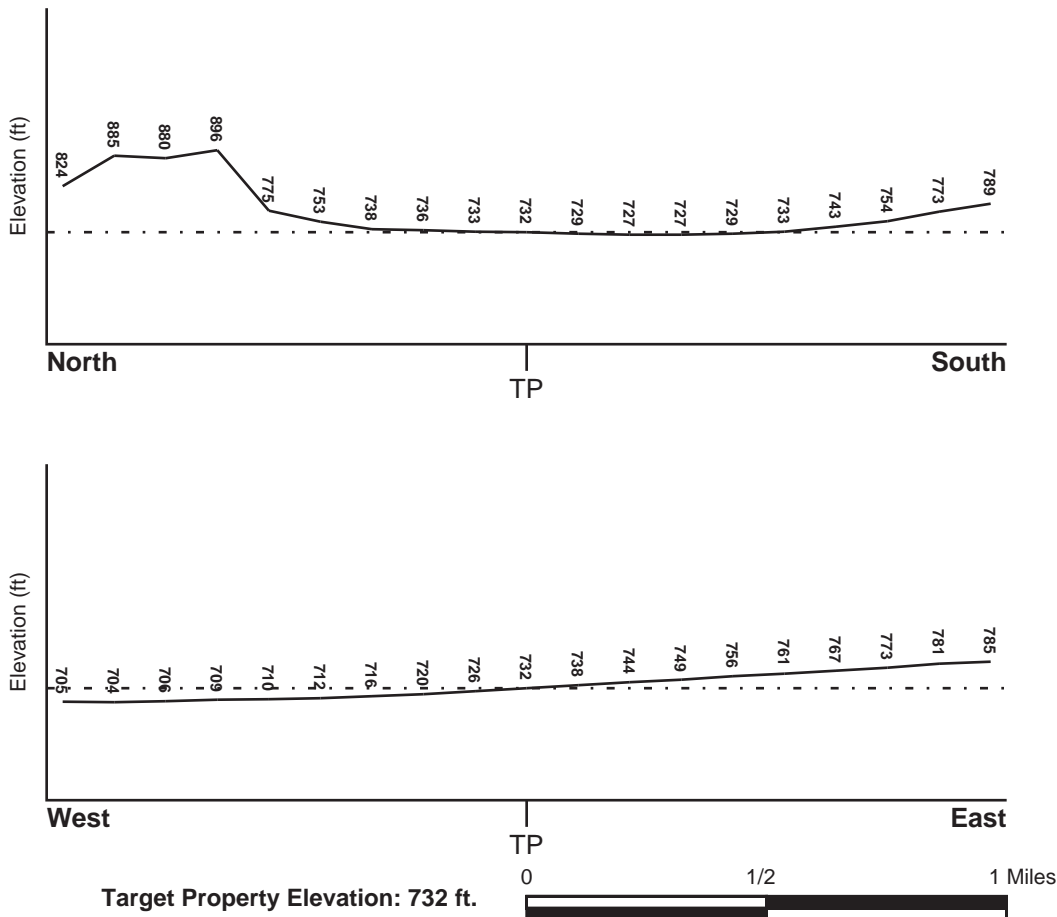
TOPOGRAPHIC INFORMATION

Surface topography may be indicative of the direction of surficial groundwater flow. This information can be used to assist the environmental professional in forming an opinion about the impact of nearby contaminated properties or, should contamination exist on the target property, what downgradient sites might be impacted.

TARGET PROPERTY TOPOGRAPHY

General Topographic Gradient: General WSW

SURROUNDING TOPOGRAPHY: ELEVATION PROFILES



Source: Topography has been determined from the USGS 7.5' Digital Elevation Model and should be evaluated on a relative (not an absolute) basis. Relative elevation information between sites of close proximity should be field verified.

GEOCHECK® - PHYSICAL SETTING SOURCE SUMMARY

HYDROLOGIC INFORMATION

Surface water can act as a hydrologic barrier to groundwater flow. Such hydrologic information can be used to assist the environmental professional in forming an opinion about the impact of nearby contaminated properties or, should contamination exist on the target property, what downgradient sites might be impacted.

Refer to the Physical Setting Source Map following this summary for hydrologic information (major waterways and bodies of water).

FEMA FLOOD ZONE

<u>Flood Plain Panel at Target Property</u>	<u>FEMA Source Type</u>
06065C0715G	FEMA FIRM Flood data
<u>Additional Panels in search area:</u>	<u>FEMA Source Type</u>
Not Reported	

NATIONAL WETLAND INVENTORY

<u>NWI Quad at Target Property</u>	<u>NWI Electronic Data Coverage</u>
NOT AVAILABLE	YES - refer to the Overview Map and Detail Map

HYDROGEOLOGIC INFORMATION

Hydrogeologic information obtained by installation of wells on a specific site can often be an indicator of groundwater flow direction in the immediate area. Such hydrogeologic information can be used to assist the environmental professional in forming an opinion about the impact of nearby contaminated properties or, should contamination exist on the target property, what downgradient sites might be impacted.

Site-Specific Hydrogeological Data*:

Search Radius:	1.25 miles
Status:	Not found

AQUIFLOW®

Search Radius: 1.000 Mile.

EDR has developed the AQUIFLOW Information System to provide data on the general direction of groundwater flow at specific points. EDR has reviewed reports submitted by environmental professionals to regulatory authorities at select sites and has extracted the date of the report, groundwater flow direction as determined hydrogeologically, and the depth to water table.

<u>MAP ID</u>	<u>LOCATION FROM TP</u>	<u>GENERAL DIRECTION GROUNDWATER FLOW</u>
1	1/8 - 1/4 Mile SE	Not Reported
A2	1/8 - 1/4 Mile East	SW
A3	1/8 - 1/4 Mile East	SW
A4	1/8 - 1/4 Mile East	W
A5	1/4 - 1/2 Mile East	SSW
11	1/2 - 1 Mile SE	WSW
13	1/2 - 1 Mile SW	W
E16	1/2 - 1 Mile SW	SW

* ©1996 Site-specific hydrogeological data gathered by CERCLIS Alerts, Inc., Bainbridge Island, WA. All rights reserved. All of the information and opinions presented are those of the cited EPA report(s), which were completed under a Comprehensive Environmental Response Compensation and Liability Information System (CERCLIS) investigation.

GEOCHECK® - PHYSICAL SETTING SOURCE SUMMARY

<u>MAP ID</u>	<u>LOCATION FROM TP</u>	<u>GENERAL DIRECTION GROUNDWATER FLOW</u>
E17	1/2 - 1 Mile SW	W
20	1/2 - 1 Mile SW	W
1G	1/8 - 1/4 Mile East	SW
2G	1/4 - 1/2 Mile East	SSW
3G	1/8 - 1/4 Mile East	SW
4G	1/8 - 1/4 Mile East	W
5G	1/8 - 1/4 Mile SE	Not Reported
6G	1/2 - 1 Mile SE	WSW
7G	1/2 - 1 Mile SW	W
8G	1/2 - 1 Mile SW	SW
9G	1/2 - 1 Mile SW	W
10G	1/2 - 1 Mile SW	W

For additional site information, refer to Physical Setting Source Map Findings.

GEOCHECK® - PHYSICAL SETTING SOURCE SUMMARY

GROUNDWATER FLOW VELOCITY INFORMATION

Groundwater flow velocity information for a particular site is best determined by a qualified environmental professional using site specific geologic and soil strata data. If such data are not reasonably ascertainable, it may be necessary to rely on other sources of information, including geologic age identification, rock stratigraphic unit and soil characteristics data collected on nearby properties and regional soil information. In general, contaminant plumes move more quickly through sandy-gravelly types of soils than silty-clayey types of soils.

GEOLOGIC INFORMATION IN GENERAL AREA OF TARGET PROPERTY

Geologic information can be used by the environmental professional in forming an opinion about the relative speed at which contaminant migration may be occurring.

ROCK STRATIGRAPHIC UNIT

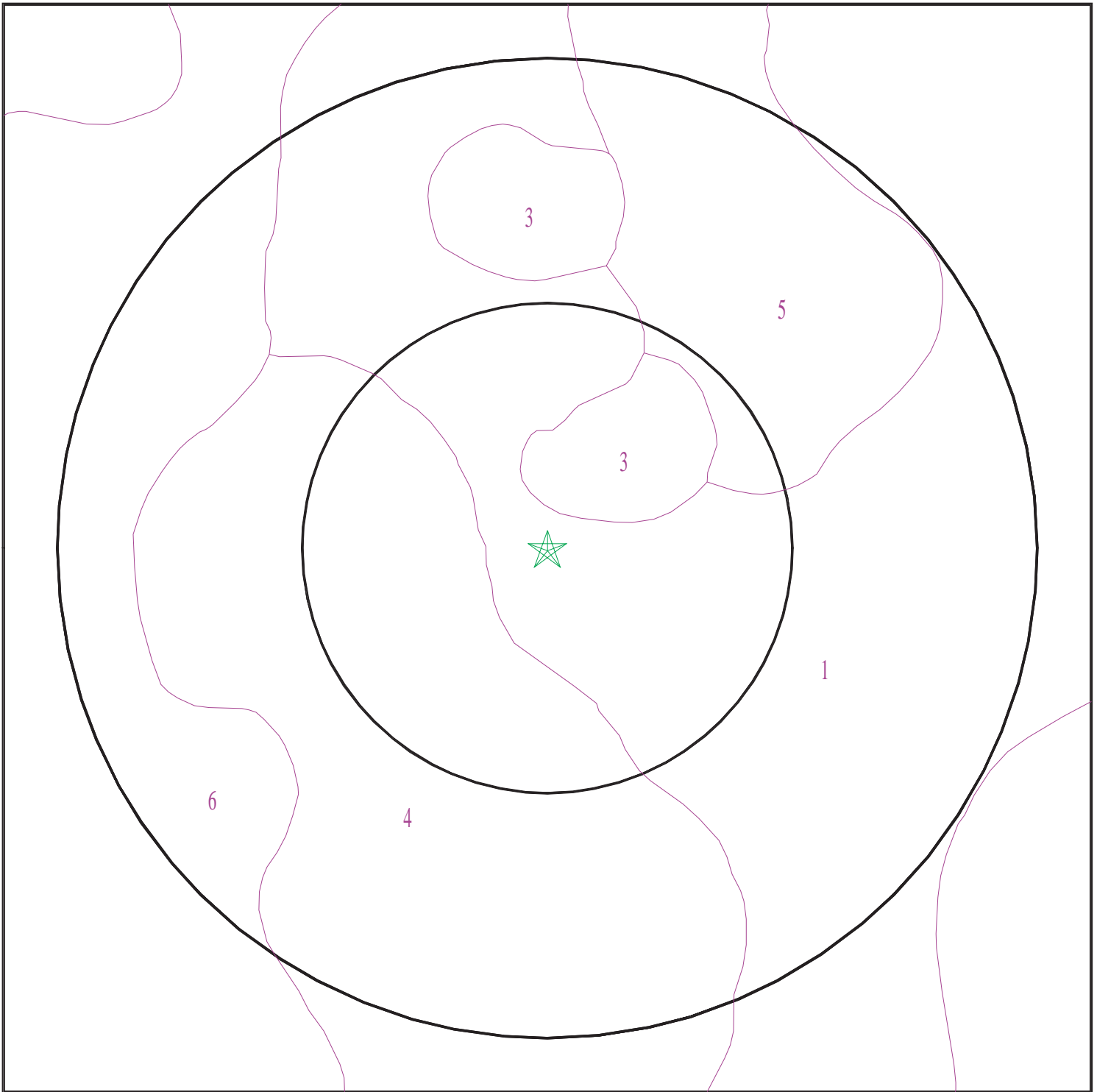
Era: Mesozoic
System: Cretaceous
Series: Cretaceous granitic rocks
Code: Kg *(decoded above as Era, System & Series)*

GEOLOGIC AGE IDENTIFICATION

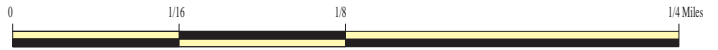
Category: Plutonic and Intrusive Rocks

Geologic Age and Rock Stratigraphic Unit Source: P.G. Schruben, R.E. Arndt and W.J. Bawiec, Geology of the Conterminous U.S. at 1:2,500,000 Scale - a digital representation of the 1974 P.B. King and H.M. Beikman Map, USGS Digital Data Series DDS - 11 (1994).

SSURGO SOIL MAP - 06115391.2r



- ★ Target Property
- SSURGO Soil
- Water



SITE NAME: NA
ADDRESS: 10411-10491 Magnolia Avenue
Riverside CA 92505
LAT/LONG: 33.912169 / 117.465704

CLIENT: Hillmann Environmental Co.
CONTACT: Gabriela Cyrulik
ADDRESS: 10411-10481 Magnolia Avenue
Riverside CA 92505
DATE: July 08, 2020 2:16 pm

GEOCHECK® - PHYSICAL SETTING SOURCE SUMMARY

DOMINANT SOIL COMPOSITION IN GENERAL AREA OF TARGET PROPERTY

The U.S. Department of Agriculture's (USDA) Soil Conservation Service (SCS) leads the National Cooperative Soil Survey (NCSS) and is responsible for collecting, storing, maintaining and distributing soil survey information for privately owned lands in the United States. A soil map in a soil survey is a representation of soil patterns in a landscape. The following information is based on Soil Conservation Service SSURGO data.

Soil Map ID: 1

Soil Component Name: HANFORD

Soil Surface Texture: fine sandy loam

Hydrologic Group: Class B - Moderate infiltration rates. Deep and moderately deep, moderately well and well drained soils with moderately coarse textures.

Soil Drainage Class: Well drained

Hydric Status: Not hydric

Corrosion Potential - Uncoated Steel: Low

Depth to Bedrock Min: > 0 inches

Depth to Watertable Min: > 0 inches

Soil Layer Information							
Layer	Boundary		Soil Texture Class	Classification		Saturated hydraulic conductivity micro m/sec	Soil Reaction (pH)
	Upper	Lower		AASHTO Group	Unified Soil		
1	0 inches	7 inches	fine sandy loam	Silt-Clay Materials (more than 35 pct. passing No. 200), Silty Soils.	COARSE-GRAINED SOILS, Sands, Sands with fines, Silty Sand.	Max: 141 Min: 42	Max: 7.8 Min: 5.6
2	7 inches	40 inches	fine sandy loam	Silt-Clay Materials (more than 35 pct. passing No. 200), Silty Soils.	COARSE-GRAINED SOILS, Sands, Sands with fines, Silty Sand.	Max: 141 Min: 42	Max: 7.8 Min: 5.6
3	40 inches	59 inches	stratified loamy sand to coarse sandy loam	Silt-Clay Materials (more than 35 pct. passing No. 200), Silty Soils.	COARSE-GRAINED SOILS, Sands, Sands with fines, Silty Sand.	Max: 141 Min: 42	Max: 7.8 Min: 5.6

GEOCHECK® - PHYSICAL SETTING SOURCE SUMMARY

Soil Map ID: 2

Soil Component Name: HANFORD

Soil Surface Texture: coarse sandy loam

Hydrologic Group: Class B - Moderate infiltration rates. Deep and moderately deep, moderately well and well drained soils with moderately coarse textures.

Soil Drainage Class: Well drained

Hydric Status: Not hydric

Corrosion Potential - Uncoated Steel: Low

Depth to Bedrock Min: > 0 inches

Depth to Watertable Min: > 0 inches

Soil Layer Information							
Layer	Boundary		Soil Texture Class	Classification		Saturated hydraulic conductivity micro m/sec	Soil Reaction (pH)
	Upper	Lower		AASHTO Group	Unified Soil		
1	0 inches	7 inches	coarse sandy loam	Silt-Clay Materials (more than 35 pct. passing No. 200), Silty Soils.	COARSE-GRAINED SOILS, Sands, Sands with fines, Silty Sand.	Max: 141 Min: 42	Max: 7.8 Min: 5.6
2	7 inches	40 inches	fine sandy loam	Silt-Clay Materials (more than 35 pct. passing No. 200), Silty Soils.	COARSE-GRAINED SOILS, Sands, Sands with fines, Silty Sand.	Max: 141 Min: 42	Max: 7.8 Min: 5.6
3	40 inches	59 inches	stratified loamy sand to coarse sandy loam	Silt-Clay Materials (more than 35 pct. passing No. 200), Silty Soils.	COARSE-GRAINED SOILS, Sands, Sands with fines, Silty Sand.	Max: 141 Min: 42	Max: 7.8 Min: 5.6

Soil Map ID: 3

Soil Component Name: BUCHENAU

Soil Surface Texture: loam

Hydrologic Group: Class D - Very slow infiltration rates. Soils are clayey, have a high water table, or are shallow to an impervious layer.

Soil Drainage Class: Moderately well drained

GEOCHECK® - PHYSICAL SETTING SOURCE SUMMARY

Hydric Status: Not hydric

Corrosion Potential - Uncoated Steel: Moderate

Depth to Bedrock Min: > 0 inches

Depth to Watertable Min: > 0 inches

Soil Layer Information							
Layer	Boundary		Soil Texture Class	Classification		Saturated hydraulic conductivity micro m/sec	Soil Reaction (pH)
	Upper	Lower		AASHTO Group	Unified Soil		
1	0 inches	9 inches	loam	Silt-Clay Materials (more than 35 pct. passing No. 200), Silty Soils.	Not reported	Max: 0.01 Min: 0	Max: Min:
2	9 inches	51 inches	loam	Silt-Clay Materials (more than 35 pct. passing No. 200), Silty Soils.	Not reported	Max: 0.01 Min: 0	Max: Min:
3	51 inches	61 inches	cemented	Silt-Clay Materials (more than 35 pct. passing No. 200), Silty Soils.	Not reported	Max: 0.01 Min: 0	Max: Min:

Soil Map ID: 4

Soil Component Name: GREENFIELD

Soil Surface Texture: sandy loam

Hydrologic Group: Class B - Moderate infiltration rates. Deep and moderately deep, moderately well and well drained soils with moderately coarse textures.

Soil Drainage Class: Well drained

Hydric Status: Not hydric

Corrosion Potential - Uncoated Steel: Low

Depth to Bedrock Min: > 0 inches

Depth to Watertable Min: > 0 inches

GEOCHECK® - PHYSICAL SETTING SOURCE SUMMARY

Soil Layer Information							
Layer	Boundary		Soil Texture Class	Classification		Saturated hydraulic conductivity micro m/sec	Soil Reaction (pH)
	Upper	Lower		AASHTO Group	Unified Soil		
1	0 inches	25 inches	sandy loam	Granular materials (35 pct. or less passing No. 200), Silty, or Clayey Gravel and Sand.	COARSE-GRAINED SOILS, Sands, Sands with fines, Silty Sand.	Max: 42 Min: 14	Max: 8.4 Min: 6.6
2	25 inches	42 inches	fine sandy loam	Granular materials (35 pct. or less passing No. 200), Silty, or Clayey Gravel and Sand.	COARSE-GRAINED SOILS, Sands, Sands with fines, Silty Sand.	Max: 42 Min: 14	Max: 8.4 Min: 6.6
3	42 inches	59 inches	loam	Granular materials (35 pct. or less passing No. 200), Silty, or Clayey Gravel and Sand.	COARSE-GRAINED SOILS, Sands, Sands with fines, Silty Sand.	Max: 42 Min: 14	Max: 8.4 Min: 6.6
4	59 inches	72 inches	stratified loamy sand to sandy loam	Granular materials (35 pct. or less passing No. 200), Silty, or Clayey Gravel and Sand.	COARSE-GRAINED SOILS, Sands, Sands with fines, Silty Sand.	Max: 42 Min: 14	Max: 8.4 Min: 6.6

Soil Map ID: 5

Soil Component Name: HANFORD

Soil Surface Texture: coarse sandy loam

Hydrologic Group: Class B - Moderate infiltration rates. Deep and moderately deep, moderately well and well drained soils with moderately coarse textures.

Soil Drainage Class: Somewhat excessively drained

Hydric Status: Not hydric

Corrosion Potential - Uncoated Steel: Low

Depth to Bedrock Min: > 0 inches

Depth to Watertable Min: > 0 inches

GEOCHECK® - PHYSICAL SETTING SOURCE SUMMARY

Soil Layer Information							
Layer	Boundary		Soil Texture Class	Classification		Saturated hydraulic conductivity micro m/sec	Soil Reaction (pH)
	Upper	Lower		AASHTO Group	Unified Soil		
1	0 inches	7 inches	coarse sandy loam	Silt-Clay Materials (more than 35 pct. passing No. 200), Silty Soils.	COARSE-GRAINED SOILS, Sands, Sands with fines, Silty Sand.	Max: 141 Min: 42	Max: 7.8 Min: 5.6
2	7 inches	40 inches	fine sandy loam	Silt-Clay Materials (more than 35 pct. passing No. 200), Silty Soils.	COARSE-GRAINED SOILS, Sands, Sands with fines, Silty Sand.	Max: 141 Min: 42	Max: 7.8 Min: 5.6
3	40 inches	59 inches	stratified loamy sand to coarse sandy loam	Silt-Clay Materials (more than 35 pct. passing No. 200), Silty Soils.	COARSE-GRAINED SOILS, Sands, Sands with fines, Silty Sand.	Max: 141 Min: 42	Max: 7.8 Min: 5.6

Soil Map ID: 6

Soil Component Name: BUCHENAU

Soil Surface Texture: loam

Hydrologic Group: Class B - Moderate infiltration rates. Deep and moderately deep, moderately well and well drained soils with moderately coarse textures.

Soil Drainage Class: Moderately well drained

Hydric Status: Not hydric

Corrosion Potential - Uncoated Steel: Moderate

Depth to Bedrock Min: > 0 inches

Depth to Watertable Min: > 0 inches

GEOCHECK® - PHYSICAL SETTING SOURCE SUMMARY

Soil Layer Information							
Layer	Boundary		Soil Texture Class	Classification		Saturated hydraulic conductivity micro m/sec	Soil Reaction (pH)
	Upper	Lower		AASHTO Group	Unified Soil		
1	0 inches	9 inches	loam	Silt-Clay Materials (more than 35 pct. passing No. 200), Silty Soils.	Not reported	Max: 0.01 Min: 0	Max: Min:
2	9 inches	51 inches	loam	Silt-Clay Materials (more than 35 pct. passing No. 200), Silty Soils.	Not reported	Max: 0.01 Min: 0	Max: Min:
3	51 inches	61 inches	cemented	Silt-Clay Materials (more than 35 pct. passing No. 200), Silty Soils.	Not reported	Max: 0.01 Min: 0	Max: Min:

LOCAL / REGIONAL WATER AGENCY RECORDS

EDR Local/Regional Water Agency records provide water well information to assist the environmental professional in assessing sources that may impact ground water flow direction, and in forming an opinion about the impact of contaminant migration on nearby drinking water wells.

WELL SEARCH DISTANCE INFORMATION

<u>DATABASE</u>	<u>SEARCH DISTANCE (miles)</u>
Federal USGS	1.000
Federal FRDS PWS	Nearest PWS within 1 mile
State Database	1.000

FEDERAL USGS WELL INFORMATION

<u>MAP ID</u>	<u>WELL ID</u>	<u>LOCATION FROM TP</u>
No Wells Found		

FEDERAL FRDS PUBLIC WATER SUPPLY SYSTEM INFORMATION

<u>MAP ID</u>	<u>WELL ID</u>	<u>LOCATION FROM TP</u>

GEOCHECK® - PHYSICAL SETTING SOURCE SUMMARY

FEDERAL FRDS PUBLIC WATER SUPPLY SYSTEM INFORMATION

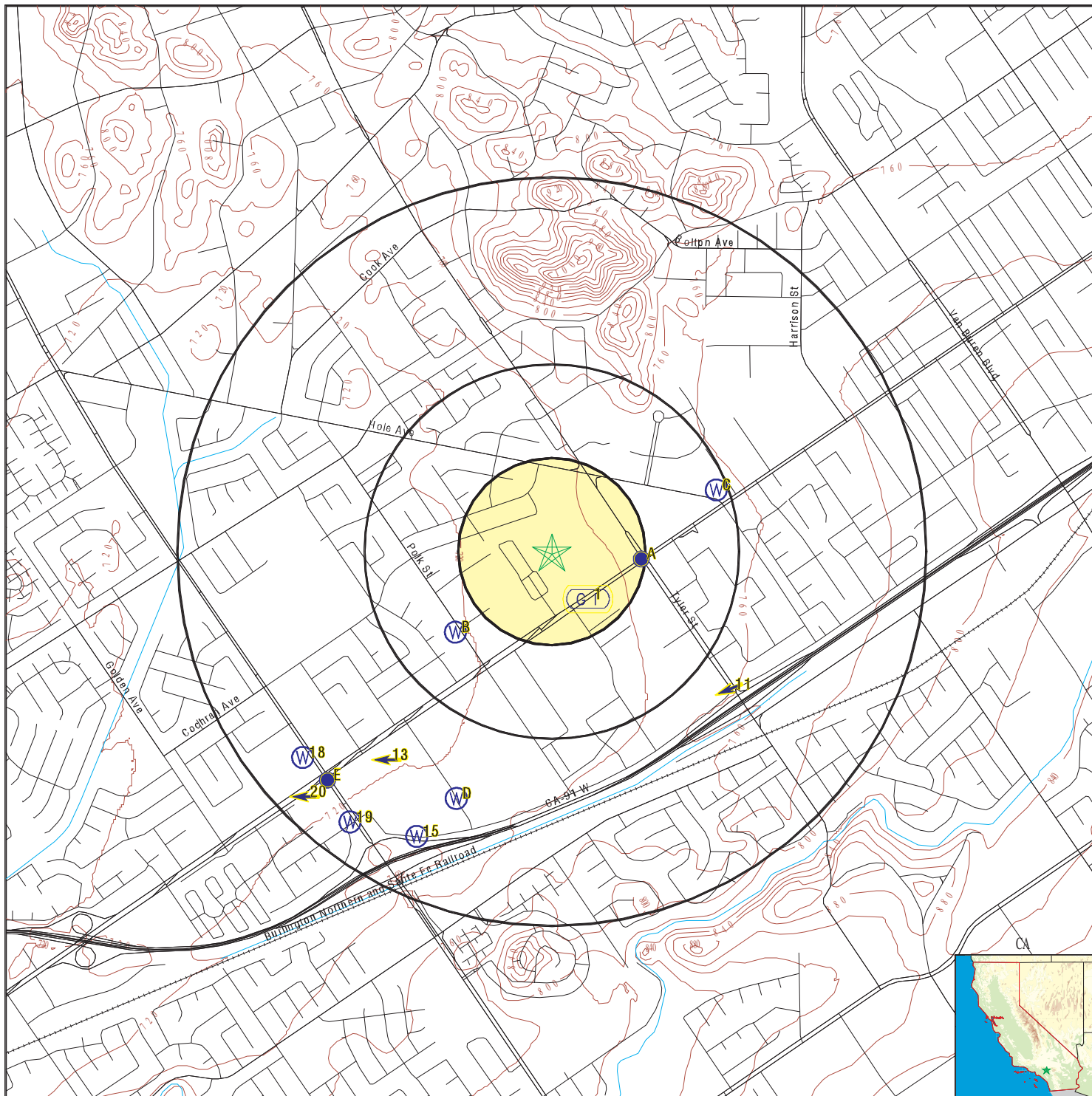
<u>MAP ID</u>	<u>WELL ID</u>	<u>LOCATION FROM TP</u>
No PWS System Found		

Note: PWS System location is not always the same as well location.

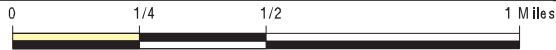
STATE DATABASE WELL INFORMATION

<u>MAP ID</u>	<u>WELL ID</u>	<u>LOCATION FROM TP</u>
B6	3573	1/4 - 1/2 Mile SW
B7	3574	1/4 - 1/2 Mile SW
C8	3571	1/4 - 1/2 Mile ENE
C9	3572	1/4 - 1/2 Mile ENE
C10	CADWR8000006082	1/4 - 1/2 Mile ENE
D12	3575	1/2 - 1 Mile SSW
D14	CADWR8000006050	1/2 - 1 Mile SSW
15	3576	1/2 - 1 Mile SSW
18	18400	1/2 - 1 Mile SW
19	3577	1/2 - 1 Mile SW

PHYSICAL SETTING SOURCE MAP - 06115391.2r



- County Boundary
- Major Roads
- Contour Lines
- Earthquake Fault Lines
- Earthquake epicenter, Richter 5 or greater
- Water Wells
- Public Water Supply Wells
- Cluster of Multiple Icons



- Groundwater Flow Direction
- Indeterminate Groundwater Flow at Location
- Groundwater Flow Varies at Location
- Closest Hydrogeological Data
- Oil, gas or related wells



SITE NAME: NA
 ADDRESS: 10411-10491 Magnolia Avenue
 Riverside CA 92505
 LAT/LONG: 33.912169 / 117.465704

CLIENT: Hillmann Environmental Co.
 CONTACT: Gabriela Cyrulik
 ADDRESS: Hillmann Environmental Co. Offices 10411-10481 Magnolia Avenue
 DATE: July 08, 2020 2:16 pm

GEOCHECK® - PHYSICAL SETTING SOURCE MAP FINDINGS

Map ID
Direction
Distance
Elevation

Database EDR ID Number

1 SE 1/8 - 1/4 Mile Lower	Site ID: 083303117T Groundwater Flow: Not Reported Shallow Water Depth: Not Reported Deep Water Depth: Not Reported Average Water Depth: 21.5 Date: 04/09/1999	AQUIFLOW	50161
--	---	-----------------	--------------

A2 East 1/8 - 1/4 Mile Higher	Site ID: 083301604 Groundwater Flow: SW Shallow Water Depth: Not Reported Deep Water Depth: Not Reported Average Water Depth: 20 Date: 06/1990	AQUIFLOW	50790
--	---	-----------------	--------------

A3 East 1/8 - 1/4 Mile Higher	Site ID: 083300401T Groundwater Flow: SW Shallow Water Depth: 16 Deep Water Depth: 29 Average Water Depth: Not Reported Date: 01/08/1997	AQUIFLOW	50814
--	---	-----------------	--------------

A4 East 1/8 - 1/4 Mile Higher	Site ID: 083302647T Groundwater Flow: W Shallow Water Depth: 21 Deep Water Depth: 29 Average Water Depth: Not Reported Date: 08/25/1997	AQUIFLOW	50817
--	--	-----------------	--------------

A5 East 1/4 - 1/2 Mile Higher	Site ID: 083302778T Groundwater Flow: SSW Shallow Water Depth: Not Reported Deep Water Depth: Not Reported Average Water Depth: 77.70 Date: 01/20/1999	AQUIFLOW	54869
--	---	-----------------	--------------

B6 SW 1/4 - 1/2 Mile Lower		CA WELLS	3573
---	--	-----------------	-------------

Seq: 3573	Prim sta c: 03S/06W-13E01 S
Frds no: 3310031106	County: 33
District: 14	User id: WAT
System no: 3310031	Water type: G
Source nam: WORTHINGTON - ABANDONED	Station ty: WELL/AMBNT/MUN/INTAKE/SUPPLY
Latitude: 335432.9	Longitude: 1172808.7
Precision: 1	Status: AB
Comment 1: Not Reported	Comment 2: Not Reported
Comment 3: Not Reported	Comment 4: Not Reported
Comment 5: Not Reported	Comment 6: Not Reported
Comment 7: Not Reported	

System no: 3310031	System nam: Riverside, City Of
Hqname: Not Reported	Address: 3900 MAIN STREET

GEOCHECK® - PHYSICAL SETTING SOURCE MAP FINDINGS

City:	RIVERSIDE	State:	CA
Zip:	92522	Zip ext:	Not Reported
Pop serv:	245000	Connection:	58586
Area serve:	RIVERSIDE		

**B7
SW
1/4 - 1/2 Mile
Lower**

CA WELLS 3574

Seq:	3574	Prim sta c:	03S/06W-13E05 S
Frds no:	3310031075	County:	33
District:	14	User id:	WAT
System no:	3310031	Water type:	G
Source nam:	POLK WELL - INACTIVE	Station ty:	WELL/AMBNT/MUN/INTAKE/SUPPLY
Latitude:	335433.6	Longitude:	1172811.4
Precision:	1	Status:	IR
Comment 1:	Not Reported	Comment 2:	Not Reported
Comment 3:	Not Reported	Comment 4:	Not Reported
Comment 5:	Not Reported	Comment 6:	Not Reported
Comment 7:	Not Reported		
System no:	3310031	System nam:	Riverside, City Of
Hqname:	Not Reported	Address:	3900 MAIN STREET
City:	RIVERSIDE	State:	CA
Zip:	92522	Zip ext:	Not Reported
Pop serv:	245000	Connection:	58586
Area serve:	RIVERSIDE		

**C8
ENE
1/4 - 1/2 Mile
Higher**

CA WELLS 3571

Seq:	3571	Prim sta c:	03S/06W-13B01 S
Frds no:	3310031050	County:	33
District:	14	User id:	WAT
System no:	3310031	Water type:	G
Source nam:	HOLE WELL 02 - INACTIVE	Station ty:	WELL/AMBNT/MUN/INTAKE/SUPPLY
Latitude:	335451.6	Longitude:	1172726.1
Precision:	1	Status:	IR
Comment 1:	Not Reported	Comment 2:	Not Reported
Comment 3:	Not Reported	Comment 4:	Not Reported
Comment 5:	Not Reported	Comment 6:	Not Reported
Comment 7:	Not Reported		
System no:	3310031	System nam:	Riverside, City Of
Hqname:	Not Reported	Address:	3900 MAIN STREET
City:	RIVERSIDE	State:	CA
Zip:	92522	Zip ext:	Not Reported
Pop serv:	245000	Connection:	58586
Area serve:	RIVERSIDE		

GEOCHECK® - PHYSICAL SETTING SOURCE MAP FINDINGS

Map ID
Direction
Distance
Elevation

Database EDR ID Number

C9
ENE
1/4 - 1/2 Mile
Higher

CA WELLS 3572

Seq:	3572	Prim sta c:	03S/06W-13B02 S
Frds no:	3310031049	County:	33
District:	14	User id:	WAT
System no:	3310031	Water type:	G
Source nam:	HOLE WELL 01 - INACTIVE	Station ty:	WELL/AMBNT/MUN/INTAKE/SUPPLY
Latitude:	335451.6	Longitude:	1172726.1
Precision:	1	Status:	IR
Comment 1:	Not Reported	Comment 2:	Not Reported
Comment 3:	Not Reported	Comment 4:	Not Reported
Comment 5:	Not Reported	Comment 6:	Not Reported
Comment 7:	Not Reported		
System no:	3310031	System nam:	Riverside, City Of
Hqname:	Not Reported	Address:	3900 MAIN STREET
City:	RIVERSIDE	State:	CA
Zip:	92522	Zip ext:	Not Reported
Pop serv:	245000	Connection:	58586
Area serve:	RIVERSIDE		

C10
ENE
1/4 - 1/2 Mile
Higher

CA WELLS CADWR8000006082

State Well #:	03S06W13B001S	Station ID:	46724
Well Name:	Hole 1	Well Use:	Observation
Well Type:	Single Well	Well Depth:	165
Basin Name:	Riverside-Arlington	Well Completion Rpt #:	16948A

11
SE
1/2 - 1 Mile
Higher

AQUIFLOW 66446

Site ID:	083301717T
Groundwater Flow:	WSW
Shallow Water Depth:	Not Reported
Deep Water Depth:	Not Reported
Average Water Depth:	35'
Date:	04/17/1992

D12
SSW
1/2 - 1 Mile
Lower

CA WELLS 3575

Seq:	3575	Prim sta c:	03S/06W-13N01 S
Frds no:	3310031010	County:	33
District:	14	User id:	WAT
System no:	3310031	Water type:	G
Source nam:	DALY WELL 01 - INACTIVE - SOLD	Station ty:	WELL/AMBNT/MUN/INTAKE/SUPPLY
Latitude:	335410.0	Longitude:	1172810.9
Precision:	1	Status:	IU
Comment 1:	Not Reported	Comment 2:	Not Reported
Comment 3:	Not Reported	Comment 4:	Not Reported
Comment 5:	Not Reported	Comment 6:	Not Reported

GEOCHECK® - PHYSICAL SETTING SOURCE MAP FINDINGS

Comment 7: Not Reported

System no:	3310031	System nam:	Riverside, City Of
Hqname:	Not Reported	Address:	3900 MAIN STREET
City:	RIVERSIDE	State:	CA
Zip:	92522	Zip ext:	Not Reported
Pop serv:	245000	Connection:	58586
Area serve:	RIVERSIDE		

13 SW 1/2 - 1 Mile Lower	Site ID:	083302338T	AQUIFLOW	50993
	Groundwater Flow:	W		
	Shallow Water Depth:	Not Reported		
	Deep Water Depth:	Not Reported		
	Average Water Depth:	17 ft		
	Date:	09/13/1995		

D14 SSW 1/2 - 1 Mile Lower			CA WELLS	CADWR8000006050
	State Well #:	03S06W13N002S	Station ID:	46725
	Well Name:	Daly 2	Well Use:	Observation
	Well Type:	Single Well	Well Depth:	111
	Basin Name:	Riverside-Arlington	Well Completion Rpt #:	16939C

15 SSW 1/2 - 1 Mile Higher			CA WELLS	3576
	Seq:	3576	Prim sta c:	03S/06W-13N02 S
	Frds no:	3310031011	County:	33
	District:	14	User id:	WAT
	System no:	3310031	Water type:	G
	Source nam:	DALY WELL 02 - INACTIVE - SOLD	Station ty:	WELL/AMBNT/MUN/INTAKE/SUPPLY
	Latitude:	335404.9	Longitude:	1172816.3
	Precision:	1	Status:	IU
	Comment 1:	Not Reported	Comment 2:	Not Reported
	Comment 3:	Not Reported	Comment 4:	Not Reported
	Comment 5:	Not Reported	Comment 6:	Not Reported

System no:	3310031	System nam:	Riverside, City Of
Hqname:	Not Reported	Address:	3900 MAIN STREET
City:	RIVERSIDE	State:	CA
Zip:	92522	Zip ext:	Not Reported
Pop serv:	245000	Connection:	58586
Area serve:	RIVERSIDE		

E16 SW 1/2 - 1 Mile Lower	Site ID:	083300401T	AQUIFLOW	50815
	Groundwater Flow:	SW		
	Shallow Water Depth:	16		
	Deep Water Depth:	29		
	Average Water Depth:	Not Reported		
	Date:	01/08/1997		

GEOCHECK® - PHYSICAL SETTING SOURCE MAP FINDINGS

Map ID
 Direction
 Distance
 Elevation

Database EDR ID Number

**E17
 SW
 1/2 - 1 Mile
 Lower**

Site ID: 083302338T
 Groundwater Flow: W
 Shallow Water Depth: Not Reported
 Deep Water Depth: Not Reported
 Average Water Depth: 17 ft
 Date: 09/13/1995

AQUIFLOW 50992

**18
 SW
 1/2 - 1 Mile
 Lower**

CA WELLS 18400

Seq: 18400
 Frds no: 3310075005
 District: 14
 System no: 3310075
 Source nam: WELL 05
 Latitude: 335415.0
 Precision: 3
 Comment 1: Not Reported
 Comment 3: Not Reported
 Comment 5: Not Reported
 Comment 7: Not Reported

Prim sta c: 3310075-005
 County: 33
 User id: WAT
 Water type: G
 Station ty: WELL
 Longitude: 1172835.0
 Status: AR
 Comment 2: Not Reported
 Comment 4: Not Reported
 Comment 6: Not Reported

System no: 3310075
 Hqname: Not Reported
 City: Riverside
 Zip: 92503
 Pop serv: 25
 Area serve: Not Reported

System nam: Santa Ana Water Project Authority
 Address: 11615 Sterling Ave.
 State: CA
 Zip ext: Not Reported
 Connection: 15

Sample date: 14-MAR-18
 Chemical: FOAMING AGENTS (MBAS)
 Dir: 0.

Finding: 8.e-002
 Report units: MG/L

Sample date: 27-FEB-18
 Chemical: CHROMIUM, HEXAVALENT
 Dir: 1.

Finding: 2.3
 Report units: UG/L

Sample date: 27-FEB-18
 Chemical: TETRACHLOROETHYLENE
 Dir: 0.5

Finding: 0.59
 Report units: UG/L

Sample date: 16-AUG-17
 Chemical: NITRATE (AS N)
 Dir: 0.4

Finding: 12.
 Report units: MG/L

Sample date: 02-MAY-17
 Chemical: NITRATE (AS N)
 Dir: 0.4

Finding: 11.
 Report units: MG/L

Sample date: 18-APR-17
 Chemical: CHROMIUM, HEXAVALENT
 Dir: 1.

Finding: 2.2
 Report units: UG/L

Sample date: 07-FEB-17
 Chemical: NITRATE (AS N)
 Dir: 0.4

Finding: 11.
 Report units: MG/L

GEOCHECK® - PHYSICAL SETTING SOURCE MAP FINDINGS

Sample date:	07-FEB-17	Finding:	660.
Chemical:	HARDNESS (TOTAL) AS CaCO ₃	Report units:	MG/L
Dir:	0.		
Sample date:	07-FEB-17	Finding:	170.
Chemical:	CALCIUM	Report units:	MG/L
Dir:	0.		
Sample date:	07-FEB-17	Finding:	58.
Chemical:	MAGNESIUM	Report units:	MG/L
Dir:	0.		
Sample date:	07-FEB-17	Finding:	150.
Chemical:	SODIUM	Report units:	MG/L
Dir:	0.		
Sample date:	07-FEB-17	Finding:	4.1
Chemical:	POTASSIUM	Report units:	MG/L
Dir:	0.		
Sample date:	07-FEB-17	Finding:	230.
Chemical:	CHLORIDE	Report units:	MG/L
Dir:	0.		
Sample date:	07-FEB-17	Finding:	240.
Chemical:	SULFATE	Report units:	MG/L
Dir:	0.5		
Sample date:	07-FEB-17	Finding:	0.3
Chemical:	FLUORIDE (F) (NATURAL-SOURCE)	Report units:	MG/L
Dir:	0.1		
Sample date:	07-FEB-17	Finding:	48.
Chemical:	BARIUM	Report units:	UG/L
Dir:	100.		
Sample date:	07-FEB-17	Finding:	2.8
Chemical:	CHROMIUM (TOTAL)	Report units:	UG/L
Dir:	10.		
Sample date:	07-FEB-17	Finding:	71.
Chemical:	ZINC	Report units:	UG/L
Dir:	50.		
Sample date:	07-FEB-17	Finding:	8.e-002
Chemical:	FOAMING AGENTS (MBAS)	Report units:	MG/L
Dir:	0.		
Sample date:	07-FEB-17	Finding:	1300.
Chemical:	TOTAL DISSOLVED SOLIDS	Report units:	MG/L
Dir:	0.		
Sample date:	07-FEB-17	Finding:	0.11
Chemical:	TURBIDITY, LABORATORY	Report units:	NTU
Dir:	0.1		
Sample date:	07-FEB-17	Finding:	410.
Chemical:	BICARBONATE ALKALINITY	Report units:	MG/L
Dir:	0.		
Sample date:	07-FEB-17	Finding:	340.
Chemical:	ALKALINITY (TOTAL) AS CaCO ₃	Report units:	MG/L

GEOCHECK® - PHYSICAL SETTING SOURCE MAP FINDINGS

Dir:	0.		
Sample date:	07-FEB-17	Finding:	1800.
Chemical:	SPECIFIC CONDUCTANCE	Report units:	US
Dir:	0.		
Sample date:	07-FEB-17	Finding:	7.5
Chemical:	PH, LABORATORY	Report units:	Not Reported
Dir:	0.		
Sample date:	06-NOV-16	Finding:	11.
Chemical:	NITRATE (AS N)	Report units:	MG/L
Dir:	0.4		
Sample date:	03-MAY-16	Finding:	11.
Chemical:	NITRATE (AS N)	Report units:	MG/L
Dir:	0.4		
Sample date:	13-FEB-16	Finding:	400.
Chemical:	BICARBONATE ALKALINITY	Report units:	MG/L
Dir:	0.		
Sample date:	13-FEB-16	Finding:	11.
Chemical:	NITRATE (AS N)	Report units:	MG/L
Dir:	0.4		
Sample date:	13-FEB-16	Finding:	610.
Chemical:	HARDNESS (TOTAL) AS CaCO ₃	Report units:	MG/L
Dir:	0.		
Sample date:	13-FEB-16	Finding:	150.
Chemical:	CALCIUM	Report units:	MG/L
Dir:	0.		
Sample date:	13-FEB-16	Finding:	55.
Chemical:	MAGNESIUM	Report units:	MG/L
Dir:	0.		
Sample date:	13-FEB-16	Finding:	140.
Chemical:	SODIUM	Report units:	MG/L
Dir:	0.		
Sample date:	13-FEB-16	Finding:	3.9
Chemical:	POTASSIUM	Report units:	MG/L
Dir:	0.		
Sample date:	13-FEB-16	Finding:	220.
Chemical:	CHLORIDE	Report units:	MG/L
Dir:	0.		
Sample date:	13-FEB-16	Finding:	250.
Chemical:	SULFATE	Report units:	MG/L
Dir:	0.5		
Sample date:	13-FEB-16	Finding:	0.3
Chemical:	FLUORIDE (F) (NATURAL-SOURCE)	Report units:	MG/L
Dir:	0.1		
Sample date:	13-FEB-16	Finding:	43.
Chemical:	BARIUM	Report units:	UG/L
Dir:	100.		

GEOCHECK® - PHYSICAL SETTING SOURCE MAP FINDINGS

Sample date:	13-FEB-16	Finding:	2.1
Chemical:	CHROMIUM, HEXAVALENT	Report units:	UG/L
Dir:	1.		
Sample date:	13-FEB-16	Finding:	2.9
Chemical:	CHROMIUM (TOTAL)	Report units:	UG/L
Dir:	10.		
Sample date:	13-FEB-16	Finding:	1100.
Chemical:	TOTAL DISSOLVED SOLIDS	Report units:	MG/L
Dir:	0.		
Sample date:	13-FEB-16	Finding:	0.19
Chemical:	TURBIDITY, LABORATORY	Report units:	NTU
Dir:	0.1		
Sample date:	13-FEB-16	Finding:	4.23
Chemical:	GROSS ALPHA COUNTING ERROR	Report units:	PCI/L
Dir:	0.		
Sample date:	13-FEB-16	Finding:	15.2
Chemical:	URANIUM (PCI/L)	Report units:	PCI/L
Dir:	1.		
Sample date:	13-FEB-16	Finding:	2.73
Chemical:	URANIUM COUNTING ERROR	Report units:	PCI/L
Dir:	0.		
Sample date:	13-FEB-16	Finding:	3.03
Chemical:	GROSS ALPHA MDA95	Report units:	PCI/L
Dir:	0.		
Sample date:	13-FEB-16	Finding:	0.3
Chemical:	URANIUM MDA95	Report units:	PCI/L
Dir:	0.		
Sample date:	13-FEB-16	Finding:	330.
Chemical:	ALKALINITY (TOTAL) AS CaCO3	Report units:	MG/L
Dir:	0.		
Sample date:	13-FEB-16	Finding:	1800.
Chemical:	SPECIFIC CONDUCTANCE	Report units:	US
Dir:	0.		
Sample date:	13-FEB-16	Finding:	7.6
Chemical:	PH, LABORATORY	Report units:	Not Reported
Dir:	0.		
Sample date:	19-NOV-15	Finding:	47.
Chemical:	NITRATE (AS NO3)	Report units:	MG/L
Dir:	2.		
Sample date:	10-AUG-15	Finding:	52.
Chemical:	NITRATE (AS NO3)	Report units:	MG/L
Dir:	2.		
Sample date:	06-MAY-15	Finding:	53.
Chemical:	NITRATE (AS NO3)	Report units:	MG/L
Dir:	2.		
Sample date:	11-FEB-15	Finding:	660.
Chemical:	HARDNESS (TOTAL) AS CaCO3	Report units:	MG/L

GEOCHECK® - PHYSICAL SETTING SOURCE MAP FINDINGS

Dir:	0.		
Sample date:	11-FEB-15	Finding:	160.
Chemical:	CALCIUM	Report units:	MG/L
Dir:	0.		
Sample date:	11-FEB-15	Finding:	60.
Chemical:	MAGNESIUM	Report units:	MG/L
Dir:	0.		
Sample date:	11-FEB-15	Finding:	150.
Chemical:	SODIUM	Report units:	MG/L
Dir:	0.		
Sample date:	11-FEB-15	Finding:	5.
Chemical:	POTASSIUM	Report units:	MG/L
Dir:	0.		
Sample date:	11-FEB-15	Finding:	220.
Chemical:	CHLORIDE	Report units:	MG/L
Dir:	0.		
Sample date:	11-FEB-15	Finding:	260.
Chemical:	SULFATE	Report units:	MG/L
Dir:	0.5		
Sample date:	11-FEB-15	Finding:	0.4
Chemical:	FLUORIDE (F) (NATURAL-SOURCE)	Report units:	MG/L
Dir:	0.1		
Sample date:	11-FEB-15	Finding:	47.
Chemical:	BARIUM	Report units:	UG/L
Dir:	100.		
Sample date:	11-FEB-15	Finding:	2.
Chemical:	CHROMIUM, HEXAVALENT	Report units:	UG/L
Dir:	1.		
Sample date:	11-FEB-15	Finding:	55.
Chemical:	ZINC	Report units:	UG/L
Dir:	50.		
Sample date:	11-FEB-15	Finding:	1200.
Chemical:	TOTAL DISSOLVED SOLIDS	Report units:	MG/L
Dir:	0.		
Sample date:	11-FEB-15	Finding:	50.
Chemical:	NITRATE (AS NO3)	Report units:	MG/L
Dir:	2.		
Sample date:	11-FEB-15	Finding:	400.
Chemical:	BICARBONATE ALKALINITY	Report units:	MG/L
Dir:	0.		
Sample date:	11-FEB-15	Finding:	330.
Chemical:	ALKALINITY (TOTAL) AS CaCO3	Report units:	MG/L
Dir:	0.		
Sample date:	11-FEB-15	Finding:	1800.
Chemical:	SPECIFIC CONDUCTANCE	Report units:	US
Dir:	0.		

GEOCHECK® - PHYSICAL SETTING SOURCE MAP FINDINGS

Sample date:	11-FEB-15	Finding:	7.6
Chemical:	PH, LABORATORY	Report units:	Not Reported
Dir:	0.		
Sample date:	07-AUG-14	Finding:	2.1
Chemical:	CHROMIUM (TOTAL)	Report units:	UG/L
Dir:	10.		
Sample date:	07-AUG-14	Finding:	1.9
Chemical:	CHROMIUM, HEXAVALENT	Report units:	UG/L
Dir:	1.		
Sample date:	07-AUG-14	Finding:	52.
Chemical:	NITRATE (AS NO3)	Report units:	MG/L
Dir:	2.		
Sample date:	07-MAY-14	Finding:	54.
Chemical:	NITRATE (AS NO3)	Report units:	MG/L
Dir:	2.		
Sample date:	06-FEB-14	Finding:	160.
Chemical:	CALCIUM	Report units:	MG/L
Dir:	0.		
Sample date:	06-FEB-14	Finding:	58.
Chemical:	MAGNESIUM	Report units:	MG/L
Dir:	0.		
Sample date:	06-FEB-14	Finding:	140.
Chemical:	SODIUM	Report units:	MG/L
Dir:	0.		
Sample date:	06-FEB-14	Finding:	4.4
Chemical:	POTASSIUM	Report units:	MG/L
Dir:	0.		
Sample date:	06-FEB-14	Finding:	230.
Chemical:	CHLORIDE	Report units:	MG/L
Dir:	0.		
Sample date:	06-FEB-14	Finding:	280.
Chemical:	SULFATE	Report units:	MG/L
Dir:	0.5		
Sample date:	06-FEB-14	Finding:	0.3
Chemical:	FLUORIDE (F) (NATURAL-SOURCE)	Report units:	MG/L
Dir:	0.1		
Sample date:	06-FEB-14	Finding:	2.6
Chemical:	CHROMIUM (TOTAL)	Report units:	UG/L
Dir:	10.		
Sample date:	06-FEB-14	Finding:	1100.
Chemical:	TOTAL DISSOLVED SOLIDS	Report units:	MG/L
Dir:	0.		
Sample date:	06-FEB-14	Finding:	54.
Chemical:	NITRATE (AS NO3)	Report units:	MG/L
Dir:	2.		
Sample date:	06-FEB-14	Finding:	650.
Chemical:	HARDNESS (TOTAL) AS CaCO3	Report units:	MG/L

GEOCHECK® - PHYSICAL SETTING SOURCE MAP FINDINGS

Dir:	0.		
Sample date:	06-FEB-14	Finding:	410.
Chemical:	BICARBONATE ALKALINITY	Report units:	MG/L
Dir:	0.		
Sample date:	06-FEB-14	Finding:	340.
Chemical:	ALKALINITY (TOTAL) AS CaCO ₃	Report units:	MG/L
Dir:	0.		
Sample date:	06-FEB-14	Finding:	1800.
Chemical:	SPECIFIC CONDUCTANCE	Report units:	US
Dir:	0.		
Sample date:	06-FEB-14	Finding:	7.6
Chemical:	PH, LABORATORY	Report units:	Not Reported
Dir:	0.		
Sample date:	03-DEC-13	Finding:	51.
Chemical:	NITRATE (AS NO ₃)	Report units:	MG/L
Dir:	2.		
Sample date:	07-NOV-13	Finding:	56.
Chemical:	MAGNESIUM	Report units:	MG/L
Dir:	0.		
Sample date:	07-NOV-13	Finding:	50.
Chemical:	NITRATE (AS NO ₃)	Report units:	MG/L
Dir:	2.		
Sample date:	07-NOV-13	Finding:	1200.
Chemical:	TOTAL DISSOLVED SOLIDS	Report units:	MG/L
Dir:	0.		
Sample date:	07-NOV-13	Finding:	1600.
Chemical:	SPECIFIC CONDUCTANCE	Report units:	US
Dir:	0.		
Sample date:	07-NOV-13	Finding:	7.5
Chemical:	PH, LABORATORY	Report units:	Not Reported
Dir:	0.		
Sample date:	07-NOV-13	Finding:	330.
Chemical:	ALKALINITY (TOTAL) AS CaCO ₃	Report units:	MG/L
Dir:	0.		
Sample date:	07-NOV-13	Finding:	410.
Chemical:	BICARBONATE ALKALINITY	Report units:	MG/L
Dir:	0.		
Sample date:	07-NOV-13	Finding:	610.
Chemical:	HARDNESS (TOTAL) AS CaCO ₃	Report units:	MG/L
Dir:	0.		
Sample date:	07-NOV-13	Finding:	150.
Chemical:	CALCIUM	Report units:	MG/L
Dir:	0.		
Sample date:	07-NOV-13	Finding:	140.
Chemical:	SODIUM	Report units:	MG/L
Dir:	0.		

GEOCHECK® - PHYSICAL SETTING SOURCE MAP FINDINGS

Sample date:	07-NOV-13	Finding:	3.9
Chemical:	POTASSIUM	Report units:	MG/L
Dir:	0.		
Sample date:	07-NOV-13	Finding:	210.
Chemical:	CHLORIDE	Report units:	MG/L
Dir:	0.		
Sample date:	07-NOV-13	Finding:	250.
Chemical:	SULFATE	Report units:	MG/L
Dir:	0.5		
Sample date:	07-NOV-13	Finding:	0.3
Chemical:	FLUORIDE (F) (NATURAL-SOURCE)	Report units:	MG/L
Dir:	0.1		
Sample date:	07-NOV-13	Finding:	2.
Chemical:	CHROMIUM (TOTAL)	Report units:	UG/L
Dir:	10.		
Sample date:	03-OCT-13	Finding:	4.2
Chemical:	PERCHLORATE	Report units:	UG/L
Dir:	4.		
Sample date:	03-OCT-13	Finding:	51.
Chemical:	NITRATE (AS NO3)	Report units:	MG/L
Dir:	2.		
Sample date:	05-SEP-13	Finding:	53.
Chemical:	NITRATE (AS NO3)	Report units:	MG/L
Dir:	2.		
Sample date:	05-SEP-13	Finding:	5.
Chemical:	PERCHLORATE	Report units:	UG/L
Dir:	4.		
Sample date:	07-AUG-13	Finding:	1800.
Chemical:	SPECIFIC CONDUCTANCE	Report units:	US
Dir:	0.		
Sample date:	07-AUG-13	Finding:	7.4
Chemical:	PH, LABORATORY	Report units:	Not Reported
Dir:	0.		
Sample date:	07-AUG-13	Finding:	330.
Chemical:	ALKALINITY (TOTAL) AS CaCO3	Report units:	MG/L
Dir:	0.		
Sample date:	07-AUG-13	Finding:	400.
Chemical:	BICARBONATE ALKALINITY	Report units:	MG/L
Dir:	0.		
Sample date:	07-AUG-13	Finding:	640.
Chemical:	HARDNESS (TOTAL) AS CaCO3	Report units:	MG/L
Dir:	0.		
Sample date:	07-AUG-13	Finding:	160.
Chemical:	CALCIUM	Report units:	MG/L
Dir:	0.		
Sample date:	07-AUG-13	Finding:	57.
Chemical:	MAGNESIUM	Report units:	MG/L

GEOCHECK® - PHYSICAL SETTING SOURCE MAP FINDINGS

Dir:	0.		
Sample date:	07-AUG-13	Finding:	150.
Chemical:	SODIUM	Report units:	MG/L
Dir:	0.		
Sample date:	07-AUG-13	Finding:	4.2
Chemical:	POTASSIUM	Report units:	MG/L
Dir:	0.		
Sample date:	07-AUG-13	Finding:	210.
Chemical:	CHLORIDE	Report units:	MG/L
Dir:	0.		
Sample date:	07-AUG-13	Finding:	260.
Chemical:	SULFATE	Report units:	MG/L
Dir:	0.5		
Sample date:	07-AUG-13	Finding:	0.4
Chemical:	FLUORIDE (F) (NATURAL-SOURCE)	Report units:	MG/L
Dir:	0.1		
Sample date:	07-AUG-13	Finding:	2.4
Chemical:	CHROMIUM (TOTAL)	Report units:	UG/L
Dir:	10.		
Sample date:	07-AUG-13	Finding:	1100.
Chemical:	TOTAL DISSOLVED SOLIDS	Report units:	MG/L
Dir:	0.		
Sample date:	07-AUG-13	Finding:	56.
Chemical:	NITRATE (AS NO3)	Report units:	MG/L
Dir:	2.		
Sample date:	02-JUL-13	Finding:	57.
Chemical:	NITRATE (AS NO3)	Report units:	MG/L
Dir:	2.		
Sample date:	05-JUN-13	Finding:	56.
Chemical:	NITRATE (AS NO3)	Report units:	MG/L
Dir:	2.		
Sample date:	02-MAY-13	Finding:	2.5
Chemical:	CHROMIUM (TOTAL)	Report units:	UG/L
Dir:	10.		
Sample date:	02-MAY-13	Finding:	0.5
Chemical:	FLUORIDE (F) (NATURAL-SOURCE)	Report units:	MG/L
Dir:	0.1		
Sample date:	02-MAY-13	Finding:	260.
Chemical:	SULFATE	Report units:	MG/L
Dir:	0.5		
Sample date:	02-MAY-13	Finding:	210.
Chemical:	CHLORIDE	Report units:	MG/L
Dir:	0.		
Sample date:	02-MAY-13	Finding:	4.
Chemical:	POTASSIUM	Report units:	MG/L
Dir:	0.		

GEOCHECK® - PHYSICAL SETTING SOURCE MAP FINDINGS

Sample date:	02-MAY-13	Finding:	140.
Chemical:	SODIUM	Report units:	MG/L
Dir:	0.		
Sample date:	02-MAY-13	Finding:	57.
Chemical:	MAGNESIUM	Report units:	MG/L
Dir:	0.		
Sample date:	02-MAY-13	Finding:	160.
Chemical:	CALCIUM	Report units:	MG/L
Dir:	0.		
Sample date:	02-MAY-13	Finding:	630.
Chemical:	HARDNESS (TOTAL) AS CaCO ₃	Report units:	MG/L
Dir:	0.		
Sample date:	02-MAY-13	Finding:	400.
Chemical:	BICARBONATE ALKALINITY	Report units:	MG/L
Dir:	0.		
Sample date:	02-MAY-13	Finding:	330.
Chemical:	ALKALINITY (TOTAL) AS CaCO ₃	Report units:	MG/L
Dir:	0.		
Sample date:	02-MAY-13	Finding:	7.5
Chemical:	PH, LABORATORY	Report units:	Not Reported
Dir:	0.		
Sample date:	02-MAY-13	Finding:	1800.
Chemical:	SPECIFIC CONDUCTANCE	Report units:	US
Dir:	0.		
Sample date:	02-MAY-13	Finding:	1300.
Chemical:	TOTAL DISSOLVED SOLIDS	Report units:	MG/L
Dir:	0.		
Sample date:	02-MAY-13	Finding:	0.32
Chemical:	TURBIDITY, LABORATORY	Report units:	NTU
Dir:	0.1		
Sample date:	02-MAY-13	Finding:	53.
Chemical:	NITRATE (AS NO ₃)	Report units:	MG/L
Dir:	2.		
Sample date:	17-APR-13	Finding:	51.
Chemical:	NITRATE (AS NO ₃)	Report units:	MG/L
Dir:	2.		
Sample date:	05-FEB-13	Finding:	1.59
Chemical:	URANIUM COUNTING ERROR	Report units:	PCI/L
Dir:	0.		
Sample date:	05-FEB-13	Finding:	12.8
Chemical:	URANIUM (PCI/L)	Report units:	PCI/L
Dir:	1.		
Sample date:	05-FEB-13	Finding:	2.07
Chemical:	GROSS ALPHA COUNTING ERROR	Report units:	PCI/L
Dir:	0.		
Sample date:	05-FEB-13	Finding:	55.
Chemical:	NITRATE (AS NO ₃)	Report units:	MG/L

GEOCHECK® - PHYSICAL SETTING SOURCE MAP FINDINGS

Dir:	2.		
Sample date:	05-FEB-13	Finding:	1200.
Chemical:	TOTAL DISSOLVED SOLIDS	Report units:	MG/L
Dir:	0.		
Sample date:	05-FEB-13	Finding:	59.
Chemical:	ZINC	Report units:	UG/L
Dir:	50.		
Sample date:	05-FEB-13	Finding:	2.1
Chemical:	CHROMIUM (TOTAL)	Report units:	UG/L
Dir:	10.		
Sample date:	05-FEB-13	Finding:	0.5
Chemical:	FLUORIDE (F) (NATURAL-SOURCE)	Report units:	MG/L
Dir:	0.1		
Sample date:	05-FEB-13	Finding:	270.
Chemical:	SULFATE	Report units:	MG/L
Dir:	0.5		
Sample date:	05-FEB-13	Finding:	220.
Chemical:	CHLORIDE	Report units:	MG/L
Dir:	0.		
Sample date:	05-FEB-13	Finding:	4.7
Chemical:	POTASSIUM	Report units:	MG/L
Dir:	0.		
Sample date:	05-FEB-13	Finding:	140.
Chemical:	SODIUM	Report units:	MG/L
Dir:	0.		
Sample date:	05-FEB-13	Finding:	53.
Chemical:	MAGNESIUM	Report units:	MG/L
Dir:	0.		
Sample date:	05-FEB-13	Finding:	150.
Chemical:	CALCIUM	Report units:	MG/L
Dir:	0.		
Sample date:	05-FEB-13	Finding:	600.
Chemical:	HARDNESS (TOTAL) AS CaCO ₃	Report units:	MG/L
Dir:	0.		
Sample date:	05-FEB-13	Finding:	400.
Chemical:	BICARBONATE ALKALINITY	Report units:	MG/L
Dir:	0.		
Sample date:	05-FEB-13	Finding:	320.
Chemical:	ALKALINITY (TOTAL) AS CaCO ₃	Report units:	MG/L
Dir:	0.		
Sample date:	05-FEB-13	Finding:	7.4
Chemical:	PH, LABORATORY	Report units:	Not Reported
Dir:	0.		
Sample date:	05-FEB-13	Finding:	1800.
Chemical:	SPECIFIC CONDUCTANCE	Report units:	US
Dir:	0.		

GEOCHECK® - PHYSICAL SETTING SOURCE MAP FINDINGS

Sample date:	08-JAN-13	Finding:	54.
Chemical:	NITRATE (AS NO3)	Report units:	MG/L
Dir:	2.		
Sample date:	04-DEC-12	Finding:	57.
Chemical:	NITRATE (AS NO3)	Report units:	MG/L
Dir:	2.		
Sample date:	07-NOV-12	Finding:	57.
Chemical:	MAGNESIUM	Report units:	MG/L
Dir:	0.		
Sample date:	07-NOV-12	Finding:	140.
Chemical:	SODIUM	Report units:	MG/L
Dir:	0.		
Sample date:	07-NOV-12	Finding:	4.3
Chemical:	POTASSIUM	Report units:	MG/L
Dir:	0.		
Sample date:	07-NOV-12	Finding:	220.
Chemical:	CHLORIDE	Report units:	MG/L
Dir:	0.		
Sample date:	07-NOV-12	Finding:	240.
Chemical:	SULFATE	Report units:	MG/L
Dir:	0.5		
Sample date:	07-NOV-12	Finding:	0.4
Chemical:	FLUORIDE (F) (NATURAL-SOURCE)	Report units:	MG/L
Dir:	0.1		
Sample date:	07-NOV-12	Finding:	2.
Chemical:	CHROMIUM (TOTAL)	Report units:	UG/L
Dir:	10.		
Sample date:	07-NOV-12	Finding:	67.
Chemical:	ZINC	Report units:	UG/L
Dir:	50.		
Sample date:	07-NOV-12	Finding:	1100.
Chemical:	TOTAL DISSOLVED SOLIDS	Report units:	MG/L
Dir:	0.		
Sample date:	07-NOV-12	Finding:	60.
Chemical:	NITRATE (AS NO3)	Report units:	MG/L
Dir:	2.		
Sample date:	07-NOV-12	Finding:	1800.
Chemical:	SPECIFIC CONDUCTANCE	Report units:	US
Dir:	0.		
Sample date:	07-NOV-12	Finding:	7.6
Chemical:	PH, LABORATORY	Report units:	Not Reported
Dir:	0.		
Sample date:	07-NOV-12	Finding:	330.
Chemical:	ALKALINITY (TOTAL) AS CaCO3	Report units:	MG/L
Dir:	0.		
Sample date:	07-NOV-12	Finding:	400.
Chemical:	BICARBONATE ALKALINITY	Report units:	MG/L

GEOCHECK® - PHYSICAL SETTING SOURCE MAP FINDINGS

Dir:	0.		
Sample date:	07-NOV-12	Finding:	620.
Chemical:	HARDNESS (TOTAL) AS CaCO ₃	Report units:	MG/L
Dir:	0.		
Sample date:	07-NOV-12	Finding:	150.
Chemical:	CALCIUM	Report units:	MG/L
Dir:	0.		
Sample date:	03-OCT-12	Finding:	56.
Chemical:	NITRATE (AS NO ₃)	Report units:	MG/L
Dir:	2.		
Sample date:	06-SEP-12	Finding:	62.
Chemical:	NITRATE (AS NO ₃)	Report units:	MG/L
Dir:	2.		
Sample date:	08-AUG-12	Finding:	7.e-002
Chemical:	FOAMING AGENTS (MBAS)	Report units:	MG/L
Dir:	0.		
Sample date:	08-AUG-12	Finding:	1100.
Chemical:	TOTAL DISSOLVED SOLIDS	Report units:	MG/L
Dir:	0.		
Sample date:	08-AUG-12	Finding:	57.
Chemical:	NITRATE (AS NO ₃)	Report units:	MG/L
Dir:	2.		
Sample date:	08-AUG-12	Finding:	250.
Chemical:	SULFATE	Report units:	MG/L
Dir:	0.5		
Sample date:	08-AUG-12	Finding:	200.
Chemical:	CHLORIDE	Report units:	MG/L
Dir:	0.		
Sample date:	08-AUG-12	Finding:	4.
Chemical:	POTASSIUM	Report units:	MG/L
Dir:	0.		
Sample date:	08-AUG-12	Finding:	140.
Chemical:	SODIUM	Report units:	MG/L
Dir:	0.		
Sample date:	08-AUG-12	Finding:	55.
Chemical:	MAGNESIUM	Report units:	MG/L
Dir:	0.		
Sample date:	08-AUG-12	Finding:	150.
Chemical:	CALCIUM	Report units:	MG/L
Dir:	0.		
Sample date:	08-AUG-12	Finding:	610.
Chemical:	HARDNESS (TOTAL) AS CaCO ₃	Report units:	MG/L
Dir:	0.		
Sample date:	08-AUG-12	Finding:	400.
Chemical:	BICARBONATE ALKALINITY	Report units:	MG/L
Dir:	0.		

GEOCHECK® - PHYSICAL SETTING SOURCE MAP FINDINGS

Sample date:	08-AUG-12	Finding:	330.
Chemical:	ALKALINITY (TOTAL) AS CaCO ₃	Report units:	MG/L
Dir:	0.		
Sample date:	08-AUG-12	Finding:	7.7
Chemical:	PH, LABORATORY	Report units:	Not Reported
Dir:	0.		
Sample date:	08-AUG-12	Finding:	1800.
Chemical:	SPECIFIC CONDUCTANCE	Report units:	US
Dir:	0.		
Sample date:	08-AUG-12	Finding:	0.4
Chemical:	FLUORIDE (F) (NATURAL-SOURCE)	Report units:	MG/L
Dir:	0.1		
Sample date:	08-AUG-12	Finding:	2.7
Chemical:	CHROMIUM (TOTAL)	Report units:	UG/L
Dir:	10.		
Sample date:	02-JUL-12	Finding:	61.
Chemical:	NITRATE (AS NO ₃)	Report units:	MG/L
Dir:	2.		
Sample date:	12-JUN-12	Finding:	54.
Chemical:	NITRATE (AS NO ₃)	Report units:	MG/L
Dir:	2.		
Sample date:	07-MAY-12	Finding:	52.
Chemical:	MAGNESIUM	Report units:	MG/L
Dir:	0.		
Sample date:	07-MAY-12	Finding:	150.
Chemical:	CALCIUM	Report units:	MG/L
Dir:	0.		
Sample date:	07-MAY-12	Finding:	580.
Chemical:	HARDNESS (TOTAL) AS CaCO ₃	Report units:	MG/L
Dir:	0.		
Sample date:	07-MAY-12	Finding:	400.
Chemical:	BICARBONATE ALKALINITY	Report units:	MG/L
Dir:	0.		
Sample date:	07-MAY-12	Finding:	320.
Chemical:	ALKALINITY (TOTAL) AS CaCO ₃	Report units:	MG/L
Dir:	0.		
Sample date:	07-MAY-12	Finding:	7.4
Chemical:	PH, LABORATORY	Report units:	Not Reported
Dir:	0.		
Sample date:	07-MAY-12	Finding:	1700.
Chemical:	SPECIFIC CONDUCTANCE	Report units:	US
Dir:	0.		
Sample date:	07-MAY-12	Finding:	140.
Chemical:	SODIUM	Report units:	MG/L
Dir:	0.		
Sample date:	07-MAY-12	Finding:	53.
Chemical:	NITRATE (AS NO ₃)	Report units:	MG/L

GEOCHECK® - PHYSICAL SETTING SOURCE MAP FINDINGS

Dir:	2.		
Sample date:	07-MAY-12	Finding:	1200.
Chemical:	TOTAL DISSOLVED SOLIDS	Report units:	MG/L
Dir:	0.		
Sample date:	07-MAY-12	Finding:	0.4
Chemical:	FLUORIDE (F) (NATURAL-SOURCE)	Report units:	MG/L
Dir:	0.1		
Sample date:	07-MAY-12	Finding:	240.
Chemical:	SULFATE	Report units:	MG/L
Dir:	0.5		
Sample date:	07-MAY-12	Finding:	210.
Chemical:	CHLORIDE	Report units:	MG/L
Dir:	0.		
Sample date:	07-MAY-12	Finding:	4.7
Chemical:	POTASSIUM	Report units:	MG/L
Dir:	0.		
Sample date:	04-APR-12	Finding:	54.
Chemical:	NITRATE (AS NO3)	Report units:	MG/L
Dir:	2.		
Sample date:	01-MAR-12	Finding:	54.
Chemical:	NITRATE (AS NO3)	Report units:	MG/L
Dir:	2.		
Sample date:	08-FEB-12	Finding:	2.
Chemical:	CHROMIUM (TOTAL)	Report units:	UG/L
Dir:	10.		
Sample date:	08-FEB-12	Finding:	0.3
Chemical:	FLUORIDE (F) (NATURAL-SOURCE)	Report units:	MG/L
Dir:	0.1		
Sample date:	08-FEB-12	Finding:	240.
Chemical:	SULFATE	Report units:	MG/L
Dir:	0.5		
Sample date:	08-FEB-12	Finding:	210.
Chemical:	CHLORIDE	Report units:	MG/L
Dir:	0.		
Sample date:	08-FEB-12	Finding:	4.8
Chemical:	POTASSIUM	Report units:	MG/L
Dir:	0.		
Sample date:	08-FEB-12	Finding:	130.
Chemical:	SODIUM	Report units:	MG/L
Dir:	0.		
Sample date:	08-FEB-12	Finding:	6.6
Chemical:	SELENIUM	Report units:	UG/L
Dir:	5.		
Sample date:	08-FEB-12	Finding:	1100.
Chemical:	TOTAL DISSOLVED SOLIDS	Report units:	MG/L
Dir:	0.		

GEOCHECK® - PHYSICAL SETTING SOURCE MAP FINDINGS

Sample date:	08-FEB-12	Finding:	54.
Chemical:	NITRATE (AS NO3)	Report units:	MG/L
Dir:	2.		
Sample date:	08-FEB-12	Finding:	1700.
Chemical:	SPECIFIC CONDUCTANCE	Report units:	US
Dir:	0.		
Sample date:	08-FEB-12	Finding:	7.5
Chemical:	PH, LABORATORY	Report units:	Not Reported
Dir:	0.		
Sample date:	08-FEB-12	Finding:	320.
Chemical:	ALKALINITY (TOTAL) AS CaCO3	Report units:	MG/L
Dir:	0.		
Sample date:	08-FEB-12	Finding:	400.
Chemical:	BICARBONATE ALKALINITY	Report units:	MG/L
Dir:	0.		
Sample date:	08-FEB-12	Finding:	590.
Chemical:	HARDNESS (TOTAL) AS CaCO3	Report units:	MG/L
Dir:	0.		
Sample date:	08-FEB-12	Finding:	150.
Chemical:	CALCIUM	Report units:	MG/L
Dir:	0.		
Sample date:	08-FEB-12	Finding:	54.
Chemical:	MAGNESIUM	Report units:	MG/L
Dir:	0.		
Sample date:	04-JAN-12	Finding:	56.
Chemical:	NITRATE (AS NO3)	Report units:	MG/L
Dir:	2.		

**19
SW
1/2 - 1 Mile
Lower**

CA WELLS 3577

Seq:	3577	Prim sta c:	03S/06W-14Q01 S
Frds no:	3310031099	County:	33
District:	14	User id:	WAT
System no:	3310031	Water type:	G
Source nam:	WALTON - INACTIVE	Station ty:	WELL/AMBNT/MUN/INTAKE/SUPPLY
Latitude:	335406.1	Longitude:	1172827.7
Precision:	1	Status:	IR
Comment 1:	Not Reported	Comment 2:	Not Reported
Comment 3:	Not Reported	Comment 4:	Not Reported
Comment 5:	Not Reported	Comment 6:	Not Reported
Comment 7:	Not Reported		
System no:	3310031	System nam:	Riverside, City Of
Hqname:	Not Reported	Address:	3900 MAIN STREET
City:	RIVERSIDE	State:	CA
Zip:	92522	Zip ext:	Not Reported
Pop serv:	245000	Connection:	58586
Area serve:	RIVERSIDE		

GEOCHECK® - PHYSICAL SETTING SOURCE MAP FINDINGS

Map ID Direction Distance Elevation			Database	EDR ID Number
20 SW 1/2 - 1 Mile Lower	Site ID:	083301029T	AQUIFLOW	50811
	Groundwater Flow:	W		
	Shallow Water Depth:	Not Reported		
	Deep Water Depth:	Not Reported		
	Average Water Depth:	35		
Date:	01/31/1995			
1G East 1/8 - 1/4 Mile Lower	Site ID:	083301604	AQUIFLOW	50790
	Groundwater Flow:	SW		
	Shallow Water Depth:	Not Reported		
	Deep Water Depth:	Not Reported		
	Average Water Depth:	20		
Date:	06/1990			
2G East 1/4 - 1/2 Mile Lower	Site ID:	083302778T	AQUIFLOW	54869
	Groundwater Flow:	SSW		
	Shallow Water Depth:	Not Reported		
	Deep Water Depth:	Not Reported		
	Average Water Depth:	77.70		
Date:	01/20/1999			
3G East 1/8 - 1/4 Mile Lower	Site ID:	083300401T	AQUIFLOW	50814
	Groundwater Flow:	SW		
	Shallow Water Depth:	16		
	Deep Water Depth:	29		
	Average Water Depth:	Not Reported		
Date:	01/08/1997			
4G East 1/8 - 1/4 Mile Lower	Site ID:	083302647T	AQUIFLOW	50817
	Groundwater Flow:	W		
	Shallow Water Depth:	21		
	Deep Water Depth:	29		
	Average Water Depth:	Not Reported		
Date:	08/25/1997			
5G SE 1/8 - 1/4 Mile Lower	Site ID:	083303117T	AQUIFLOW	50161
	Groundwater Flow:	Not Reported		
	Shallow Water Depth:	Not Reported		
	Deep Water Depth:	Not Reported		
	Average Water Depth:	21.5		
Date:	04/09/1999			
6G SE 1/2 - 1 Mile Lower	Site ID:	083301717T	AQUIFLOW	66446
	Groundwater Flow:	WSW		
	Shallow Water Depth:	Not Reported		
	Deep Water Depth:	Not Reported		
	Average Water Depth:	35'		
Date:	04/17/1992			

GEOCHECK® - PHYSICAL SETTING SOURCE MAP FINDINGS

Map ID
Direction
Distance
Elevation

Database EDR ID Number

7G SW 1/2 - 1 Mile Lower	Site ID: Groundwater Flow: Shallow Water Depth: Deep Water Depth: Average Water Depth: Date:	083302338T W Not Reported Not Reported 17 ft 09/13/1995	AQUIFLOW	50993
---	---	--	-----------------	--------------

8G SW 1/2 - 1 Mile Lower	Site ID: Groundwater Flow: Shallow Water Depth: Deep Water Depth: Average Water Depth: Date:	083300401T SW 16 29 Not Reported 01/08/1997	AQUIFLOW	50815
---	---	--	-----------------	--------------

9G SW 1/2 - 1 Mile Lower	Site ID: Groundwater Flow: Shallow Water Depth: Deep Water Depth: Average Water Depth: Date:	083302338T W Not Reported Not Reported 17 ft 09/13/1995	AQUIFLOW	50992
---	---	--	-----------------	--------------

10G SW 1/2 - 1 Mile Lower	Site ID: Groundwater Flow: Shallow Water Depth: Deep Water Depth: Average Water Depth: Date:	083301029T W Not Reported Not Reported 35 01/31/1995	AQUIFLOW	50811
--	---	---	-----------------	--------------

GEOCHECK® - PHYSICAL SETTING SOURCE MAP FINDINGS RADON

AREA RADON INFORMATION

State Database: CA Radon

Radon Test Results

Zipcode	Num Tests	> 4 pCi/L
92505	11	0

Federal EPA Radon Zone for RIVERSIDE County: 2

- Note: Zone 1 indoor average level > 4 pCi/L.
 : Zone 2 indoor average level >= 2 pCi/L and <= 4 pCi/L.
 : Zone 3 indoor average level < 2 pCi/L.

Federal Area Radon Information for RIVERSIDE COUNTY, CA

Number of sites tested: 12

Area	Average Activity	% <4 pCi/L	% 4-20 pCi/L	% >20 pCi/L
Living Area - 1st Floor	0.117 pCi/L	100%	0%	0%
Living Area - 2nd Floor	0.450 pCi/L	100%	0%	0%
Basement	1.700 pCi/L	100%	0%	0%

PHYSICAL SETTING SOURCE RECORDS SEARCHED

TOPOGRAPHIC INFORMATION

USGS 7.5' Digital Elevation Model (DEM)

Source: United States Geologic Survey

EDR acquired the USGS 7.5' Digital Elevation Model in 2002 and updated it in 2006. The 7.5 minute DEM corresponds to the USGS 1:24,000- and 1:25,000-scale topographic quadrangle maps. The DEM provides elevation data with consistent elevation units and projection.

Current USGS 7.5 Minute Topographic Map

Source: U.S. Geological Survey

HYDROLOGIC INFORMATION

Flood Zone Data: This data was obtained from the Federal Emergency Management Agency (FEMA). It depicts 100-year and 500-year flood zones as defined by FEMA. It includes the National Flood Hazard Layer (NFHL) which incorporates Flood Insurance Rate Map (FIRM) data and Q3 data from FEMA in areas not covered by NFHL.

Source: FEMA

Telephone: 877-336-2627

Date of Government Version: 2003, 2015

NWI: National Wetlands Inventory. This data, available in select counties across the country, was obtained by EDR in 2002, 2005 and 2010 from the U.S. Fish and Wildlife Service.

State Wetlands Data: Wetland Inventory

Source: Department of Fish and Wildlife

Telephone: 916-445-0411

HYDROGEOLOGIC INFORMATION

AQUIFLOW^R Information System

Source: EDR proprietary database of groundwater flow information

EDR has developed the AQUIFLOW Information System (AIS) to provide data on the general direction of groundwater flow at specific points. EDR has reviewed reports submitted to regulatory authorities at select sites and has extracted the date of the report, hydrogeologically determined groundwater flow direction and depth to water table information.

GEOLOGIC INFORMATION

Geologic Age and Rock Stratigraphic Unit

Source: P.G. Schruben, R.E. Arndt and W.J. Bawiec, Geology of the Conterminous U.S. at 1:2,500,000 Scale - A digital representation of the 1974 P.B. King and H.M. Beikman Map, USGS Digital Data Series DDS - 11 (1994).

STATSGO: State Soil Geographic Database

Source: Department of Agriculture, Natural Resources Conservation Service (NRCS)

The U.S. Department of Agriculture's (USDA) Natural Resources Conservation Service (NRCS) leads the national Conservation Soil Survey (NCSS) and is responsible for collecting, storing, maintaining and distributing soil survey information for privately owned lands in the United States. A soil map in a soil survey is a representation of soil patterns in a landscape. Soil maps for STATSGO are compiled by generalizing more detailed (SSURGO) soil survey maps.

SSURGO: Soil Survey Geographic Database

Source: Department of Agriculture, Natural Resources Conservation Service (NRCS)

Telephone: 800-672-5559

SSURGO is the most detailed level of mapping done by the Natural Resources Conservation Service, mapping scales generally range from 1:12,000 to 1:63,360. Field mapping methods using national standards are used to construct the soil maps in the Soil Survey Geographic (SSURGO) database. SSURGO digitizing duplicates the original soil survey maps. This level of mapping is designed for use by landowners, townships and county natural resource planning and management.

PHYSICAL SETTING SOURCE RECORDS SEARCHED

LOCAL / REGIONAL WATER AGENCY RECORDS

FEDERAL WATER WELLS

PWS: Public Water Systems

Source: EPA/Office of Drinking Water

Telephone: 202-564-3750

Public Water System data from the Federal Reporting Data System. A PWS is any water system which provides water to at least 25 people for at least 60 days annually. PWSs provide water from wells, rivers and other sources.

PWS ENF: Public Water Systems Violation and Enforcement Data

Source: EPA/Office of Drinking Water

Telephone: 202-564-3750

Violation and Enforcement data for Public Water Systems from the Safe Drinking Water Information System (SDWIS) after August 1995. Prior to August 1995, the data came from the Federal Reporting Data System (FRDS).

USGS Water Wells: USGS National Water Inventory System (NWIS)

This database contains descriptive information on sites where the USGS collects or has collected data on surface water and/or groundwater. The groundwater data includes information on wells, springs, and other sources of groundwater.

STATE RECORDS

Water Well Database

Source: Department of Water Resources

Telephone: 916-651-9648

California Drinking Water Quality Database

Source: Department of Public Health

Telephone: 916-324-2319

The database includes all drinking water compliance and special studies monitoring for the state of California since 1984. It consists of over 3,200,000 individual analyses along with well and water system information.

OTHER STATE DATABASE INFORMATION

California Oil and Gas Well Locations

Source: Dept of Conservation, Geologic Energy Management Division

Telephone: 916-323-1779

Oil and Gas well locations in the state.

California Earthquake Fault Lines

Source: California Division of Mines and Geology

The fault lines displayed on EDR's Topographic map are digitized quaternary fault lines prepared in 1975 by the United State Geological Survey. Additional information (also from 1975) regarding activity at specific fault lines comes from California's Preliminary Fault Activity Map prepared by the California Division of Mines and Geology.

RADON

State Database: CA Radon

Source: Department of Public Health

Telephone: 916-210-8558

Radon Database for California

Area Radon Information

Source: USGS

Telephone: 703-356-4020

The National Radon Database has been developed by the U.S. Environmental Protection Agency (USEPA) and is a compilation of the EPA/State Residential Radon Survey and the National Residential Radon Survey. The study covers the years 1986 - 1992. Where necessary data has been supplemented by information collected at private sources such as universities and research institutions.

PHYSICAL SETTING SOURCE RECORDS SEARCHED

EPA Radon Zones

Source: EPA

Telephone: 703-356-4020

Sections 307 & 309 of IRAA directed EPA to list and identify areas of U.S. with the potential for elevated indoor radon levels.

OTHER

Airport Landing Facilities: Private and public use landing facilities

Source: Federal Aviation Administration, 800-457-6656

Epicenters: World earthquake epicenters, Richter 5 or greater

Source: Department of Commerce, National Oceanic and Atmospheric Administration

California Earthquake Fault Lines: The fault lines displayed on EDR's Topographic map are digitized quaternary fault lines, prepared in 1975 by the United State Geological Survey. Additional information (also from 1975) regarding activity at specific fault lines comes from California's Preliminary Fault Activity Map prepared by the California Division of Mines and Geology.

STREET AND ADDRESS INFORMATION

© 2015 TomTom North America, Inc. All rights reserved. This material is proprietary and the subject of copyright protection and other intellectual property rights owned by or licensed to Tele Atlas North America, Inc. The use of this material is subject to the terms of a license agreement. You will be held liable for any unauthorized copying or disclosure of this material.

APPENDIX F

OTHER DOCUMENTS
(where applicable)



County of Riverside
DEPARTMENT OF ENVIRONMENTAL HEALTH

www.rivcoeh.org

Environmental Protection & Oversight Division
Hazardous Materials Management Branch

REQUEST FOR RECORDS

Requests for review of records are processed on a first come, first serve basis and the processing time is approximately 2-4 weeks. As required by California Public Records Act Section 6250 et seq., a response will be given within ten (10) business days to confirm receipt of your request.

Pursuant to California Government Code, Section 6254 (f), records of pending investigations and informant’s names, addresses, and telephone numbers, will not be released.

For access to electronic records available online, visit the Public Information section at www.rivcoeh.org for more details.

REQUESTOR INFORMATION		
NAME: Gabriela Cyrulik	DATE OF REQUEST: 1/8/20	
BUSINESS NAME (IF ANY): Hillmann Consulting		
RETURN LEGAL MAILING ADDRESS: 1745 W. orangewood Ave		
CITY: Orange	STATE: CA	ZIP: 91868
PHONE: 201-888-5423		

The following information is required. **List each street address separately.**

	SITE STREET ADDRESS (NO APNs)	CITY
1.	10411 Magnolia Ave	Riverside, CA 92505
2.	10451 Magnolia Avenue	Riverside, CA 92505
3.	10491 Magnolia Avenue	Riverside 92505
4.		
5.		
6.		
7.		

Requests must be made in writing and submitted by mail, email, or in person to the following office:

4065 County Circle Drive, Room 104, Riverside, CA 92503

Phone: (951) 358-5055

Email: DEHRecordsMgmt@rivcoeh.org

Mailing Address: P.O. Box 7909, Riverside, CA 92513-7909

P19-0683 (PPE) & P20-0133 (CUP) Exhibit 9 - Appendix N Checklist and Appendices 10411-10481 Magnolia Avenue

For our office locations call us at (888) 722-4234 or visit our website at www.rivcoeh.org



Jared Blumenfeld
Secretary for
Environmental Protection



Department of Toxic Substances Control

Meredith Williams, Ph.D., Director
8800 Cal Center Drive
Sacramento, California 95826-3200



Gavin Newsom
Governor

July 10, 2020

Gabriela Cyrulik
Hillmann Consulting, LLC
gcyrulik@hillmanngroup.com

Public Records Request Number: 1-070920-04
Location(s): 10411-10491 Magnolia Avenue, Riverside, CA 92505

Dear Requestor:

We have received your Public Records Act Request for records from the Department of Toxic Substances Control (DTSC). After a thorough review of our files, no site records were found pertaining to the sites/facilities referenced above.

Your request has been forwarded to our office in Chatsworth and Cypress as they may have records. The phone numbers for the Chatsworth office are 818-717-6521 or 6522 and the email address is Chatsworthfileroom@dtsc.ca.gov. The phone numbers for the Cypress office are 714-484-5336 or 5337 and the email address is Cypressfileroom@dtsc.ca.gov

DTSC's Hazardous Waste Tracking System (HWTS) may have records that pertain to this request for **10430, 10451, 10456, 10471, and 10491 Magnolia Avenue**. This unit tracks toxic waste generators, transporters (manifests), and disposal facilities. If you are interested in this type of information, it can be identified by accessing the HWTS database at http://hwts.dtsc.ca.gov/report_search.cfm?id=5. If you are interested in retrieving detailed reports, additional charges may apply. Please contact the HWTS unit by email at hwtsreports@dtsc.ca.gov or by phone at (800) 618-6942 for further information. For copies of manifests, please send an email to mcr@dtsc.ca.gov.

A large number of our records are available on EnviroStor, an online database that provides non-confidential, public access to DTSC's data management system. It tracks our cleanup, permitting, enforcement, and investigation efforts at hazardous waste facilities and sites with known or suspected contamination issues. EnviroStor is available 24/7, 365 days a year. The data reflects the latest updates as they are entered in the system. Access it from your computer or smartphone, the local library –

Page 2
July 10, 2020

anywhere Internet access is available. Just go to www.envirostor.dtsc.ca.gov. You'll find a step-by-step tour of EnviroStor under the "How to Use EnviroStor" menu on the website.

If you have any questions or would like further information regarding your request, please contact me at 916-255-4159 or via email at PubReqAct@dtsc.ca.gov.

Sincerely,

Choua Her

Choua Her
Regional Records Coordinator



July 8, 2020

State of California
Department of Toxic Substances Control
Region 4 – Cypress Regional Office
5796 Corporate Avenue
Cypress, CA 90630-4732
Phone (714) 484-5337
Fax (714) 484-5318
PubReqAct@dtsc.ca.gov

RE: DTSC Files:

APNs: 143-180-026, -028, -031, and -032
10411-10491 Magnolia Avenue
Riverside, California 92505

Dear Sir/Madam:

Hillmann Consulting, LLC is conducting an environmental investigation of the above referenced property. Under the Freedom of Information Act, we are requesting any information your office has regarding this property. If any records are located, we would like to obtain copies or schedule a file review. If no records are available, please contact me to confirm. Thank you.

Sincerely,

Gabriela Cyrulik
Environmental Technician
Hillmann Consulting, LLC
gcyrulik@hillmanngroup.com

Your Property. Our Priority.

1745 W. Orangewood Avenue, Suite 110, Orange, CA 92868
Telephone (714) 634-9500 Fax: (714) 634-9507

www.HillmannConsulting.com

P19-0683 (PPE) & P20-0133 (CUP) Exhibit 9 - Appendix N Checklist and Appendices 10411-10481 Magnolia Avenue



U.S. Environmental Protection Agency

MyProperty

Environmental Databases Search

The search of EPA's Facility Registry System did not locate any records for the search criteria provided below:

Search Criteria:

Street Address: 10411 Magnolia Avenue

City, State: Riverside , CA

Query executed on: 07/09/2020 01:24 PM EST

Contact the appropriate state, tribal or local agencies if you seek additional information.

Disclaimer

The MyProperty reports are provided solely for informational purposes. They do not provide legal advice, have legally binding effect, or expressly or implicitly create, expand, or limit any legal rights, obligations, responsibilities, expectations, or benefits in regard to any person. EPA maintains the application to enhance public access to environmental information. This service has annual data updates, and we will correct errors brought to our attention, as appropriate.



U.S. Environmental Protection Agency

MyProperty

Environmental Databases Search

The search of EPA's Facility Registry System did not locate any records for the search criteria provided below:

Search Criteria:

Street Address: 10451 Magnolia Avenue

City, State: Riverside , CA

Query executed on: 07/09/2020 01:24 PM EST

Contact the appropriate state, tribal or local agencies if you seek additional information.

Disclaimer

The MyProperty reports are provided solely for informational purposes. They do not provide legal advice, have legally binding effect, or expressly or implicitly create, expand, or limit any legal rights, obligations, responsibilities, expectations, or benefits in regard to any person. EPA maintains the application to enhance public access to environmental information. This service has annual data updates, and we will correct errors brought to our attention, as appropriate.

MyProperty Search Results

INFORMATION FOUND FOR THE SUBMITTED ADDRESS

The entered address was found within the EPA Facility Registry System (FRS) list of address records.


Search Criteria

Address Searched: 10491 Magnolia Avenue

City Searched: Riverside

State Searched: CA

Query executed on 07/09/2020 01:26 PM



Facility Name	Address	City	State	Postal Code
ONE HOUR DRY CLEANERS Facility Report	10491 MAGNOLIA AVENUE	RIVERSIDE	CA	92505

Note: Click on the above [Facility Report](#) link to view a detailed list of known EPA and State Environmental Interests.

Disclaimer: The MyProperty reports are provided solely for informational purposes. They do not provide legal advice, have legally binding effect, or expressly or implicitly create, expand, or limit any legal rights, obligations, responsibilities, expectations, or benefits in regard to any person. EPA maintains the application to enhance public

P19-0683 (PPE) & P20-0133 (CUP) Exhibit 9 - Appendix N Checklist and Appendices 10411-10481 Magnolia Avenue

access to environmental information. This service has continual data updates, and we will correct errors brought to our attention, as appropriate.

LAST UPDATED ON {MONTH DAY, YYYY}



Jared Blumenfeld
Secretary for
Environmental Protection



Department of Toxic Substances Control

Meredith Williams, Ph.D., Director
9211 Oakdale Avenue
Chatsworth, California 91311



Gavin Newsom
Governor

July 13, 2020

Gabriela Cyrulik
Hillmann Consulting
gcyrulik@hillmannconsulting.com

Public Records Request Number: PR3-070920-06
Location(s): 10411-10491 Magnolia Ave., Riverside, CA 92505;
APNs: 143-180-026, -028, -031, -032

Dear Requestor:

We have received your Public Records Act Request for records from the Department of Toxic Substances Control (DTSC). After a thorough review of our files, no site records were found pertaining to the sites/facilities referenced above.

DTSC's Hazardous Waste Tracking System (HWTS) may have records that pertain to this request. This unit tracks toxic waste generators, transporters (manifests), and disposal facilities. If you are interested in this type of information, it can be identified by accessing the HWTS database at http://hwts.dtsc.ca.gov/report_search.cfm?id=5. If you are interested in retrieving detailed reports, additional charges may apply. Please contact the HWTS unit by email at hwtsreports@dtsc.ca.gov or by phone at (800) 618-6942 for further information. For copies of manifests, please send an email to mcr@dtsc.ca.gov.

A large number of our records are available on EnviroStor, an online database that provides non-confidential, public access to DTSC's data management system. It tracks our cleanup, permitting, enforcement, and investigation efforts at hazardous waste facilities and sites with known or suspected contamination issues. EnviroStor is available 24/7, 365 days a year. The data reflects the latest updates as they are entered in the system. Access it from your computer or smartphone, the local library – anywhere Internet access is available. Just go to www.envirostor.dtsc.ca.gov. You'll find a step-by-step tour of EnviroStor under the "How to Use EnviroStor" menu on the website.

If you have any questions or would like further information regarding your request, please contact me via email at ChatsworthFileRoom@dtsc.ca.gov.

Sincerely,

Glenn Castillo

Regional Records Coordinator



July 8, 2020

State of California
Regional Water Quality Control Board – Santa Ana Region (8)
3737 Main Street, Suite #500
Riverside, CA 92501-3339
Phone (951) 782-4130
Fax (951) 781-6288
FileReview8@waterboards.ca.gov

RE: Environmental Files

APNs: 143-180-026, -028, -031, and -032
10411-10491 Magnolia Avenue
Riverside, California 92505

Dear RWQCB:

Hillmann Consulting, LLC is conducting an environmental investigation of the above referenced property. Under the Freedom of Information Act, we are requesting any information your office has regarding this property. If any records are located, we would like to obtain copies or schedule a file review. If no records are available, please contact me to confirm. Thank you.

Sincerely,

Gabriela Cyrulik
Environmental Technician
Hillmann Consulting, LLC
gcyrulik@hillmanngroup.com

Your Property. Our Priority.

1745 W. Orangewood Avenue, Suite 110, Orange, CA 92868
Telephone (714) 634-9500 Fax: (714) 634-9507

www.HillmannConsulting.com

P19-0683 (PPE) & P20-0133 (CUP) Exhibit 9 - Appendix N Checklist and Appendices 10411-10481 Magnolia Avenue



PUBLIC RECORDS REQUEST FORM

Request Information

Date Stored

Time Stored

Public Record Request Nbr

Public Record Request Tracking Nbr
108938

Attention Requestor

Please fill out this form completely. You may include an attachment to the form, if necessary.

Requestor Information

Requestor Name

Gabriela Cyrulik

Requestor Address

1745 W Orangewood Avenue

Requestor Company

Hillmann Consulting

Requestor City

Orange

Requestor Email *

GCYRULIK@HILLMANNGROUP.COM

Requestor State

California

Requestor Phone

Requestor Zip Code

92870

Type of Requested Record(s).

REQUESTED RECORDS. **Please be as specific as possible in describing the records you are seeking.** The more specific you are, the easier it will be to determine if such records exist in District files. Please contact the Public Records Unit if you need assistance in identifying District records.
Note: Permits to Operate, Equipment Lists, Notices of Violation, Notices to Comply, and Emissions Summaries are available through SCAQMD's FIND page at <http://www3.aqmd.gov/webappl/fim/prog/search.aspx> (you need to copy and paste this link into your browser).

Please Enter a description of the records you are requesting here: *

Notices of violation, notices to comply, permits to operate, UST/AST records, Asbestos records and notifications, EMI summaries

Time Period of Documents Requested

Start Date *

01/01/1916

End Date *

7/8/2020

Requested Facility or Site Information (if applicable)

Note: You may only include one Facility or Site per Form.

Facility ID (if known)

Address

10411-10491 Magnolia Avenue

Facility Name (if known)

City

riverside

Zip Code

92505

Requested Application or Permit List. (if applicable)

Please click the Add Button to the right to enter a Application/Permit Number

Authorization Letter Attachment (0)

Authorization Letter

Note: Please use the above button for attaching an Authorization Letter from the facility to release confidential information for your public records request.

Supplemental Attachments (0)

Supplemental Documents

Note: Please use the above button for attaching additional documents that will help define your public records request.

INSTRUCTIONS FOR REQUESTING RECORDS

(California Public Records Act, Govt. Code Sections 6250-6276.48)

1. In order to expedite your request, please fill out the form completely. Requests may also be submitted by phone at (909) 396-3700, by facsimile to (909) 396-3330, or by email to PublicRecordsRequests@aqmd.gov.
2. Requests must be for records prepared, owned, used, or retained by the District (Gov. Code Sec. 6252(e)). Requests should be for clearly identifiable records. The District is not required to create a new record in response to a request. The District will assist the requestor in making a request that describes reasonably identifiable records (Gov. Code Sec. 6253.1). Documents will not be provided if disclosure would infringe upon a copyright, trade secret, or is otherwise exempt in accordance with state law.
3. A search for facility records can only be conducted by one or all of the following:
 - a) Facility Name, Address, or Identification Number
 - b) Facility Application Number, or Permit to Operate Number; or
 - c) Facility Notice of Violation/Notice to Comply Number.
4. You will be notified within ten (10) days whether your request seeks copies of disclosable public records prepared, owned, used, or retained by this agency. In some cases, the District may need an additional 14 days to respond. If so, you will be notified in writing. You will also be provided an estimated date of when the records will be made available.
5. Communications regarding your request, and any records, will be provided by email, unless specified otherwise.
6. If the search for records finds the records voluminous, you will be notified of the approximate number of pages and/or length of time it will take to process your request.
7. If the records you requested have been marked confidential by the source of the record, you will be notified and given the option of continuing with the District's Trade Secret process.
8. If your request is to review records, rather than receive copies, the District will notify you once the records are gathered, and arrangements will be made for your review.
9. The charge for the direct cost of duplication is as follows: Paper Copies, \$0.15/page each over 10 pages (first 10 pages are free); Copied CD's or flash drives, no charge; and Copied Audio Tapes, \$5.00 each. After a preliminary estimate, advance payment may be required.
10. If the request is for information in an electronic format, the requestor shall bear the cost of producing a copy of the record, including the cost to construct the record and the cost of programming and computer services necessary to produce a copy of the record, when either of the following applies: (1) the District would be required to produce a copy of an electronic record and the record is one that is produced only at otherwise regularly scheduled intervals, or (2) the request would require data compilation, extraction, or programming to produce the record. (Gov. Code Sec. 6253.9(b)). The transfer of gathered electronic records onto CD, DVD or flash drive typically costs \$10.00 each. An invoice will accompany your records when completed.

Note: For further information, please refer to the District's Guidelines for Implementing the California Public Records Act. The Guidelines are available in the lobby of the District Headquarters or on the District's web site at www.aqmd.gov.

Note: If you have questions pertaining to the submittal of a Public Records Act request, you may contact the Public Records Unit, (909) 396-3700, Tuesday through Friday, 7:00 a.m. to 5:30 p.m. Our Fax number is (909) 396-3330. Our email address is PublicRecordsRequests@aqmd.gov.

APPENDIX G
PROJECT PERSONNEL QUALIFICATIONS



David H. Rutherford

Quality Management Director

EDUCATION:

B.S. Environmental Sciences, Cook College,
New Brunswick, NJ

CERTIFICATIONS:

40-hr HAZWOPER 29 CFR 1910.120

Certified Hazardous Materials Manager 1992-
2003

10-hr OSHA Construction Safety & Health

Construction Procedures, Materials and Costs
– a ten-week course at Rutgers Center for
Continuing Professional Development

YEARS OF EXPERIENCE:

With Hillmann: 31 years

Total: 31 years

PROFESSIONAL EXPERIENCE:

Mr. Rutherford has currently functions as Hillman's Quality Management Director and has served as the Director of Due Diligence as well. He has more than 30 years of experience in the environmental consulting industry, and over 26 years in managing and performing environmental property assessments including USEPA and NJDEP Preliminary Assessments.

As the Quality Management Director, Mr. Rutherford is responsible for overseeing the quality of all environmental and due diligence services across the company, including development of standard protocols, report content/templates, and account management strategies. He has managed large national accounts for real estate due diligence services including a desktop review service that handled nearly 500 properties per year. Mr. Rutherford is also the program manager for Hillmann's NJDOH approved "Indoor Environmental Health Assessment of Child Care and Educational Facilities."

Additionally, Mr. Rutherford performs and/or manages Phase II Environmental Site Assessments (ESAs), Underground Storage Tank (UST) investigations/closures, Property Condition Assessments (PCA), Construction Monitoring inspections, Asbestos surveys, Asbestos Abatement Project Monitoring services, Indoor Air Quality (IAQ) surveys, NPDES Discharge Monitoring, Community Right-to-Know surveys, and Environmental Risk Analysis for compliance with the Sarbanes-Oxley act.

Representative experience includes:

Tishman Speyer Properties, various locations nationwide:

Hillmann has provided the complete environmental program for Tishman Speyer's properties since 1987. Our services include phase I ESAs, asbestos surveys, air monitoring, bid administration, O&M programs, industrial hygiene, and indoor air quality programs. Mr. Rutherford is a Project Manager on this contract. This contract is ongoing.

Citigroup, various locations nationwide: Since 1995, Hillmann has provided the complete environmental program including phase I ESAs, asbestos and lead surveys, air monitoring, bid administration, O&M programs, industrial hygiene, indoor air quality programs, geology services, radon testing, and hazardous materials assessments. Mr. Rutherford is an Account Manager on this contract. This project is ongoing.

TD Bank, N.A., various locations: Hillmann has performed phase I ESAs at several properties on behalf of TD Bank, N.A. Mr. Rutherford manages the group that conducts the assessments for this contract, which is ongoing.

HSBC Bank, various locations nationwide/NYC Metro: Hillmann is providing the complete environmental program including phase I ESAs, asbestos surveys, air monitoring, bid administration, O&M programs, industrial hygiene, and indoor air quality programs. Mr. Rutherford is a Project Manager on this contract, which is ongoing.



Peapack Gladstone Bank, various locations in NY, NJ, and PA:

Hillmann has performed phase I ESAs at numerous properties on behalf of Peapack Gladstone Bank since 2013. Mr. Rutherford manages the staff that conducts the assessments for this contract, which is ongoing.

The Davis Companies, Norwalk, CT: On behalf of The Davis Companies, Hillmann provided an Advisory Report of analysis and opinion regarding the potential electromagnetic fields (EMF) health risks that may be associated with a newly constructed sub-station on an adjacent property.

Multi-Family Portfolio, New York, NY: Hillmann conducted environmental due diligence services and construction plan and cost review for a rehabilitation project of 45 low income multi-family apartment buildings in upper Manhattan. Mr. Rutherford coordinated and oversaw the completion of 45 phase I ESA reports and 5 phase II site investigations.

MBD Community Housing Corporation, Bronx, NY: Mr. Rutherford's staff has conducted environmental due diligence services for various multi-family apartment buildings located throughout New York City; including a portfolio of 11 buildings in Bronx, NY. Various projects have been completed between 2009 and 2016.

International Portfolio of Industrial Properties: Completed in 2012, Mr. Rutherford was the Project Manager for a multi-level environmental due diligence assessment for a portfolio of 113 light industrial properties located throughout the United States and Mexico.

Confidential client, various locations nationwide: Between 2008 and 2013, as a Project Manager, Mr. Rutherford was responsible for conducting multiple Risk Assessments. The purpose for conducting the assessments was to project a cost estimate for potential environmental liabilities associated with over 3,700 former drug store facilities in compliance with the Sarbanes-Oxley act.