


Legend

 Ward Boundaries


Parks and Recreational Areas


 Parks

 Golf Courses

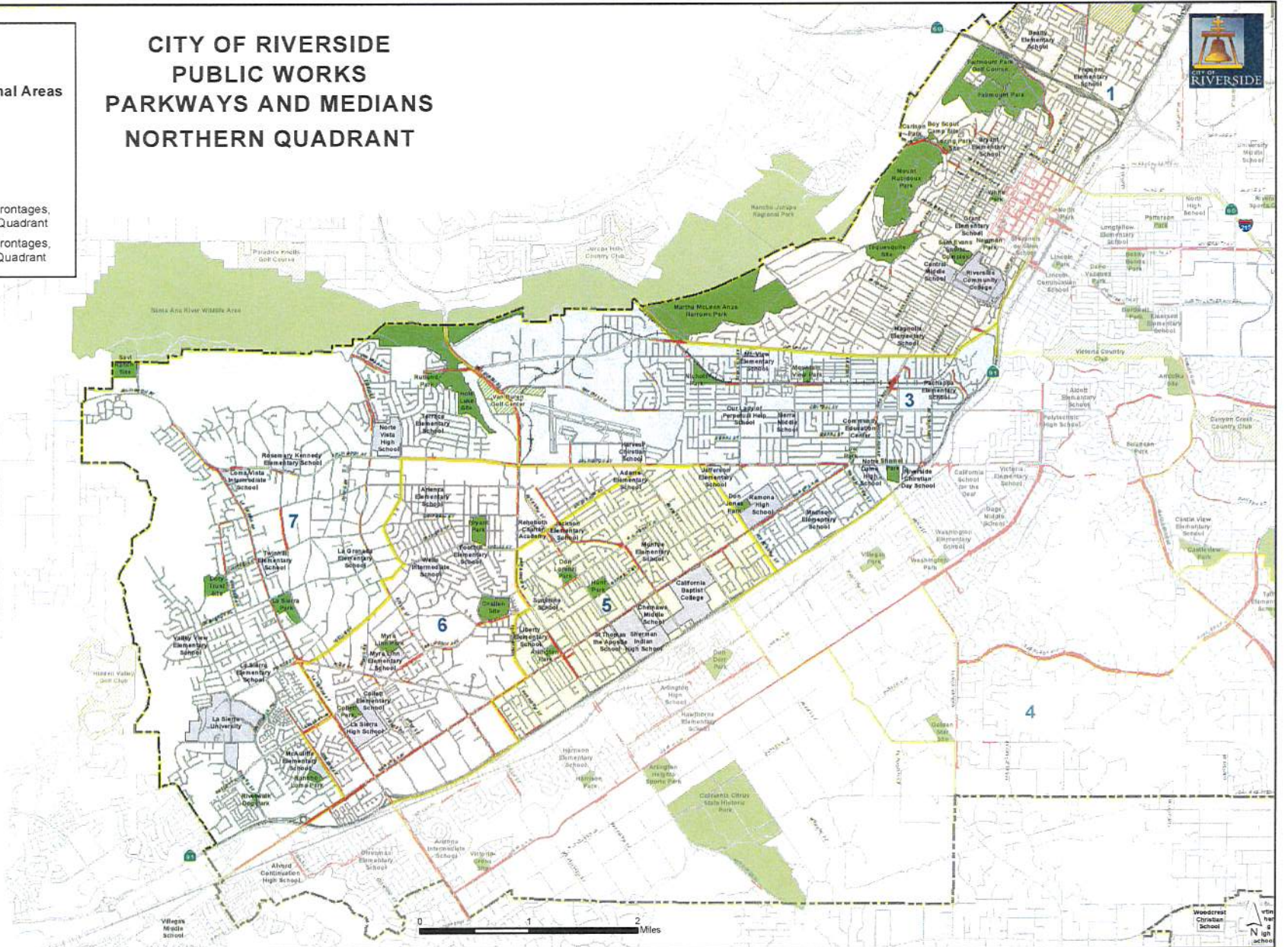
 Schools

Maintained Land

 Medians, Reverse Frontages, within the Northern Quadrant

 Medians, Reverse Frontages, not in the Northern Quadrant

CITY OF RIVERSIDE PUBLIC WORKS PARKWAYS AND MEDIANS NORTHERN QUADRANT



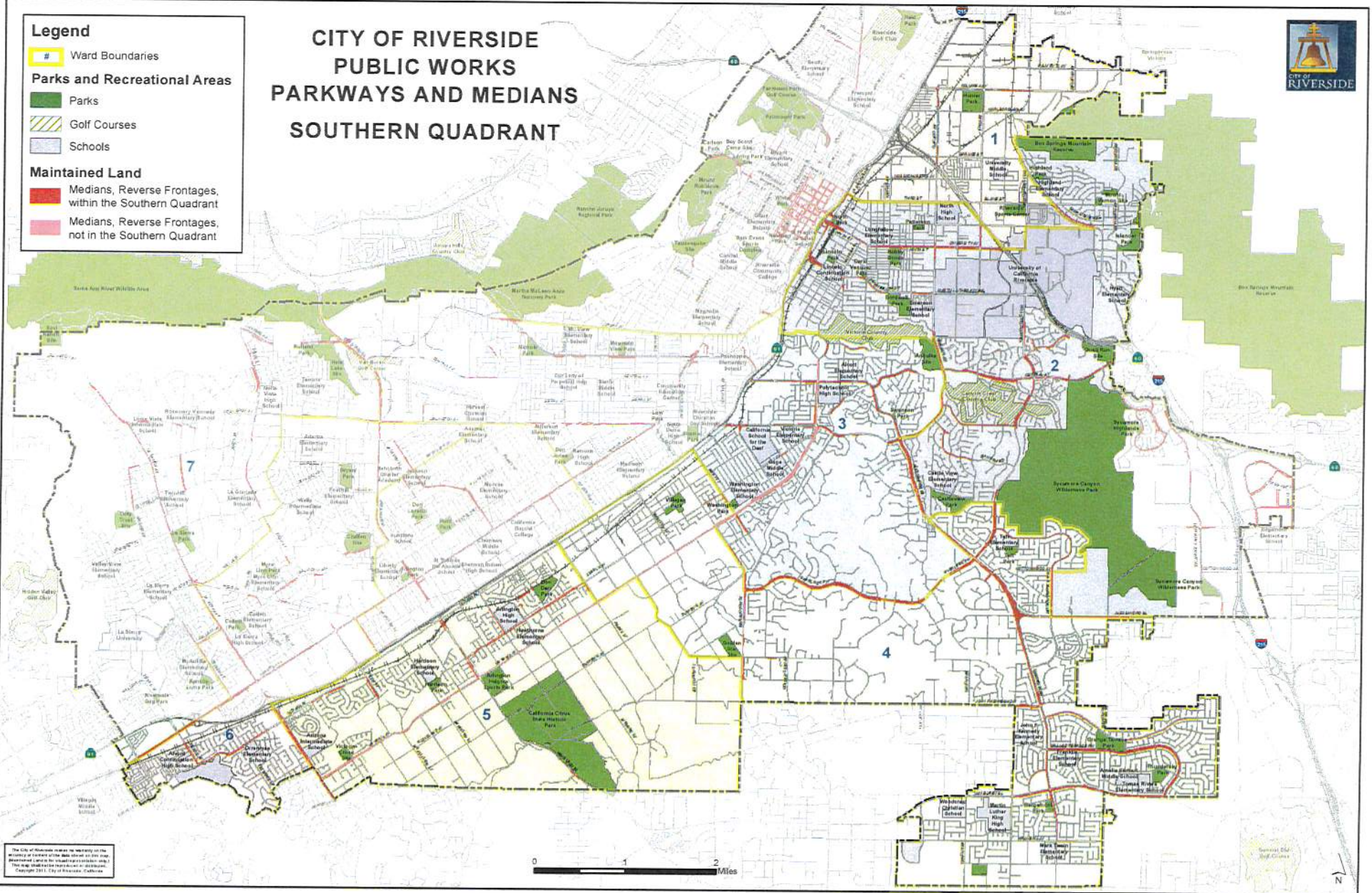
The City of Riverside makes no warranty as to the accuracy or content of the data shown on this map. Maintenance of this map is the responsibility of the City of Riverside. Copyright 2011, City of Riverside, California





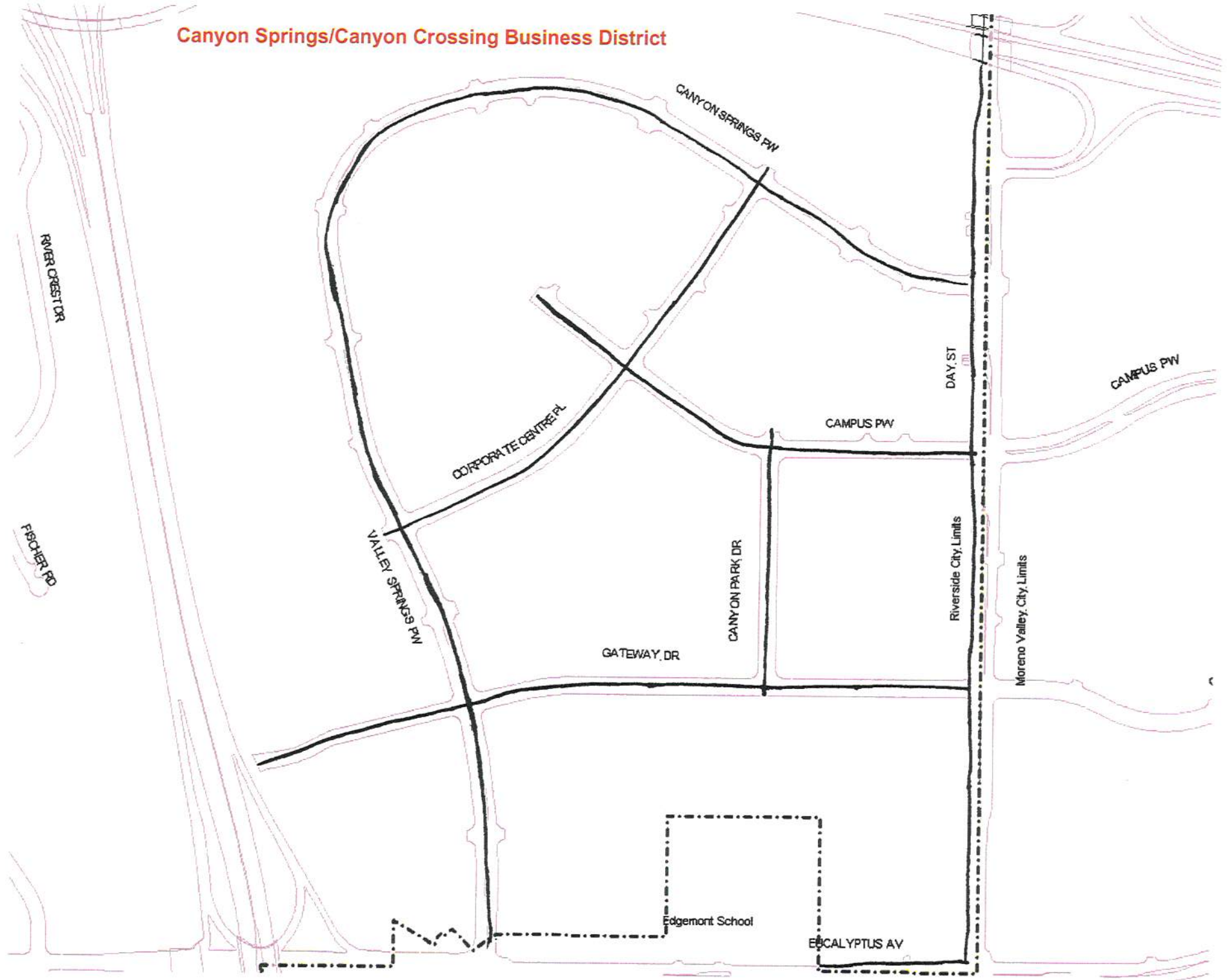
CITY OF RIVERSIDE PUBLIC WORKS PARKWAYS AND MEDIANS SOUTHERN QUADRANT

- Legend**
- Ward Boundaries
 - Parks and Recreational Areas**
 - Parks
 - Golf Courses
 - Schools
 - Maintained Land**
 - Medians, Reverse Frontages, within the Southern Quadrant
 - Medians, Reverse Frontages, not in the Southern Quadrant



The City of Riverside makes no warranty as to the accuracy or content of the data shown on this map. Measurement errors for which we assume no liability. This map shall be the final version as distributed. Copyright 2011, City of Riverside, California

Canyon Springs/Canyon Crossing Business District



RIVER CREST DR

FISCHER RD

CANYON SPRINGS PKWY

CORPORATE CENTRE PL

VALLEY SPRINGS PKWY

GATEWAY DR

CANYON PARK DR

CAMPUS PKWY

DAY ST

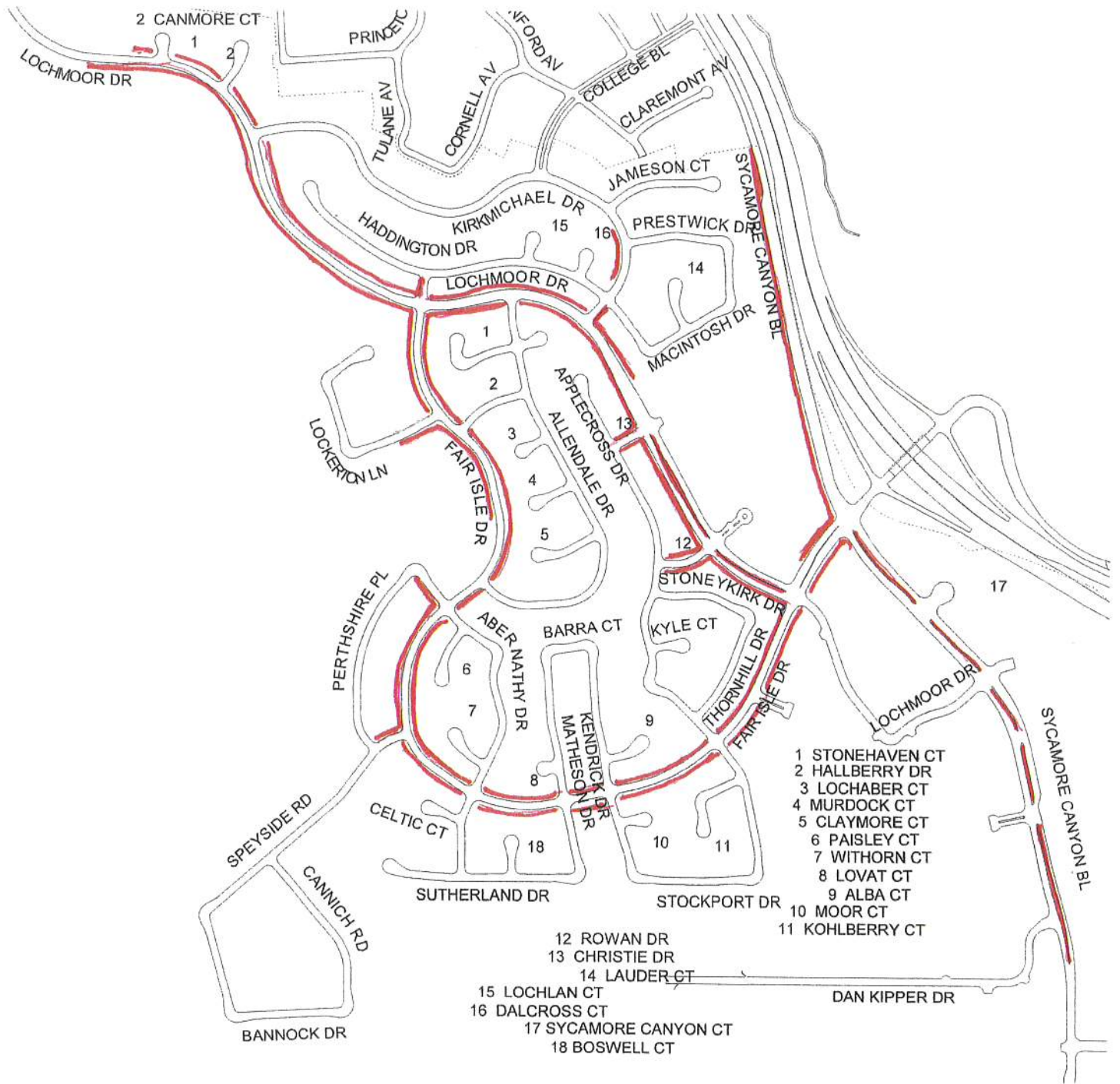
CAMPUS PKWY

Riverside City Limits

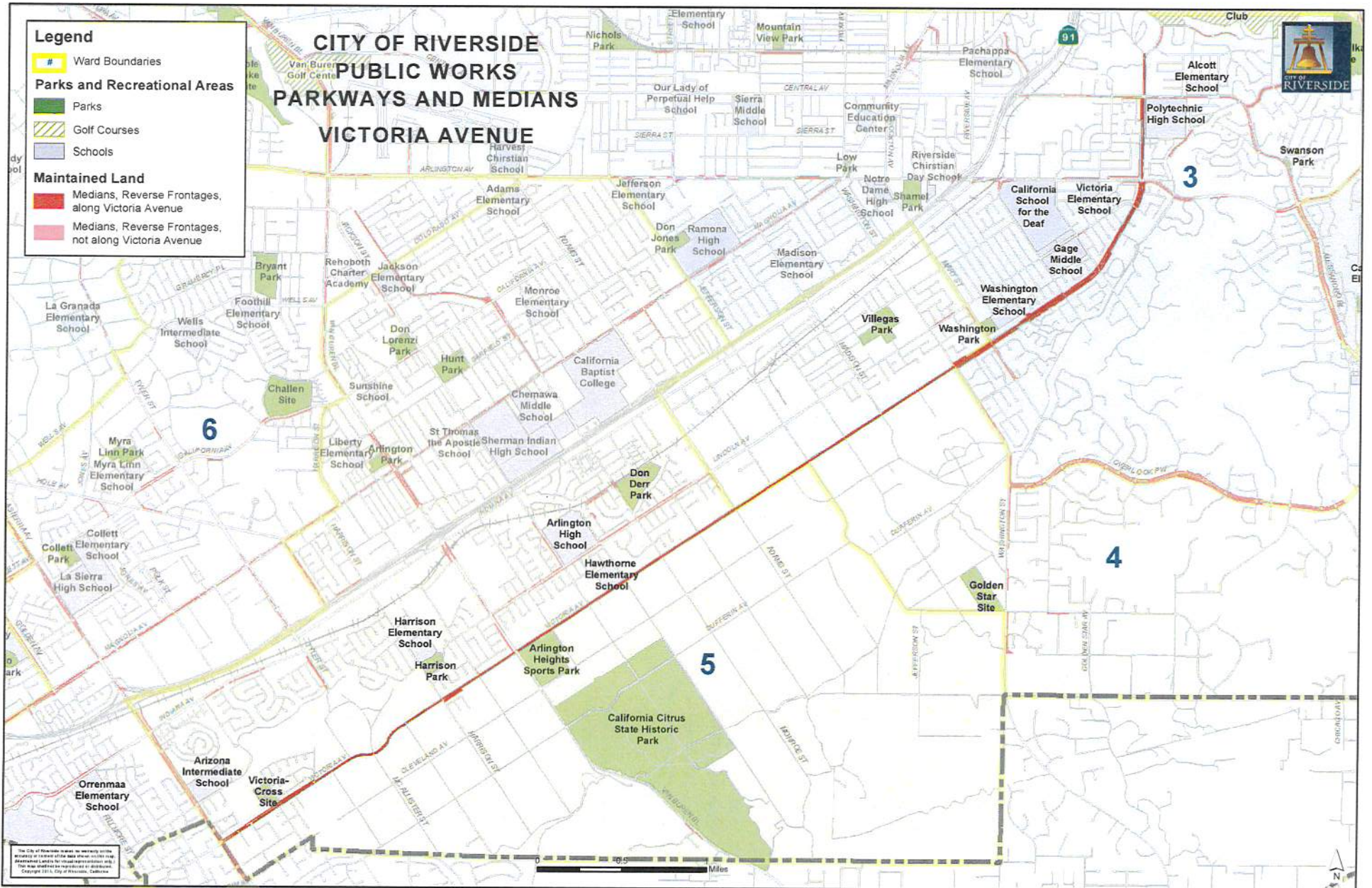
Moreno Valley City Limits

Edgemont School

EUCALYPTUS AV



Sycamore Highlands/Lusk-Highlander District





- Symbology
- PW Maintained
 - P&R Maintained
 - Lakes & Water
 - ROW Line
 - Parcel Line
 - Assessor Parcel Line
 - Project Limits Boundary

Riverwalk



1 inch = 150 feet
 June 17, 2009

Not to be used for any other purpose without the written consent of the City of Phoenix. All rights reserved. © 2009 City of Phoenix. All rights reserved.



Symbology

- PW Maintained
- P&R Maintained
- Lakes & Water
- ROW Line
- Parcel Line
- Associate Parcel Line
- Project Limits Boundary

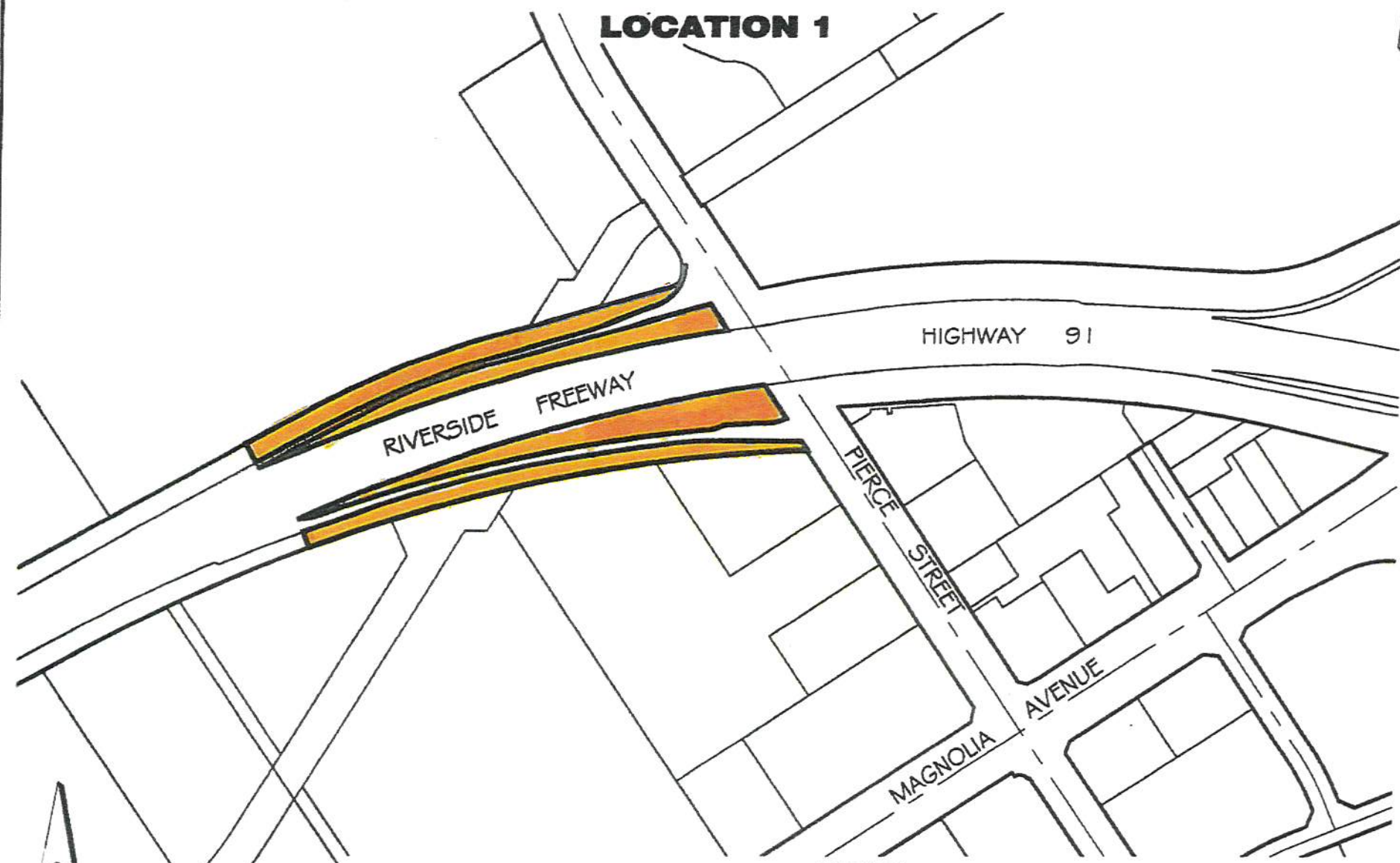
Riverwalk



1 inch = 150 feet
June 17, 2009

Map prepared by April 2008. The City of
 Denver reserves the right to modify or
 delete any portion of this map without notice.
 Planning, Design & Construction Services
 Planning Dept.

LOCATION 1



HIGHWAY 91

RIVERSIDE FREEWAY

PIERCE STREET

MAGNOLIA AVENUE

LEGEND

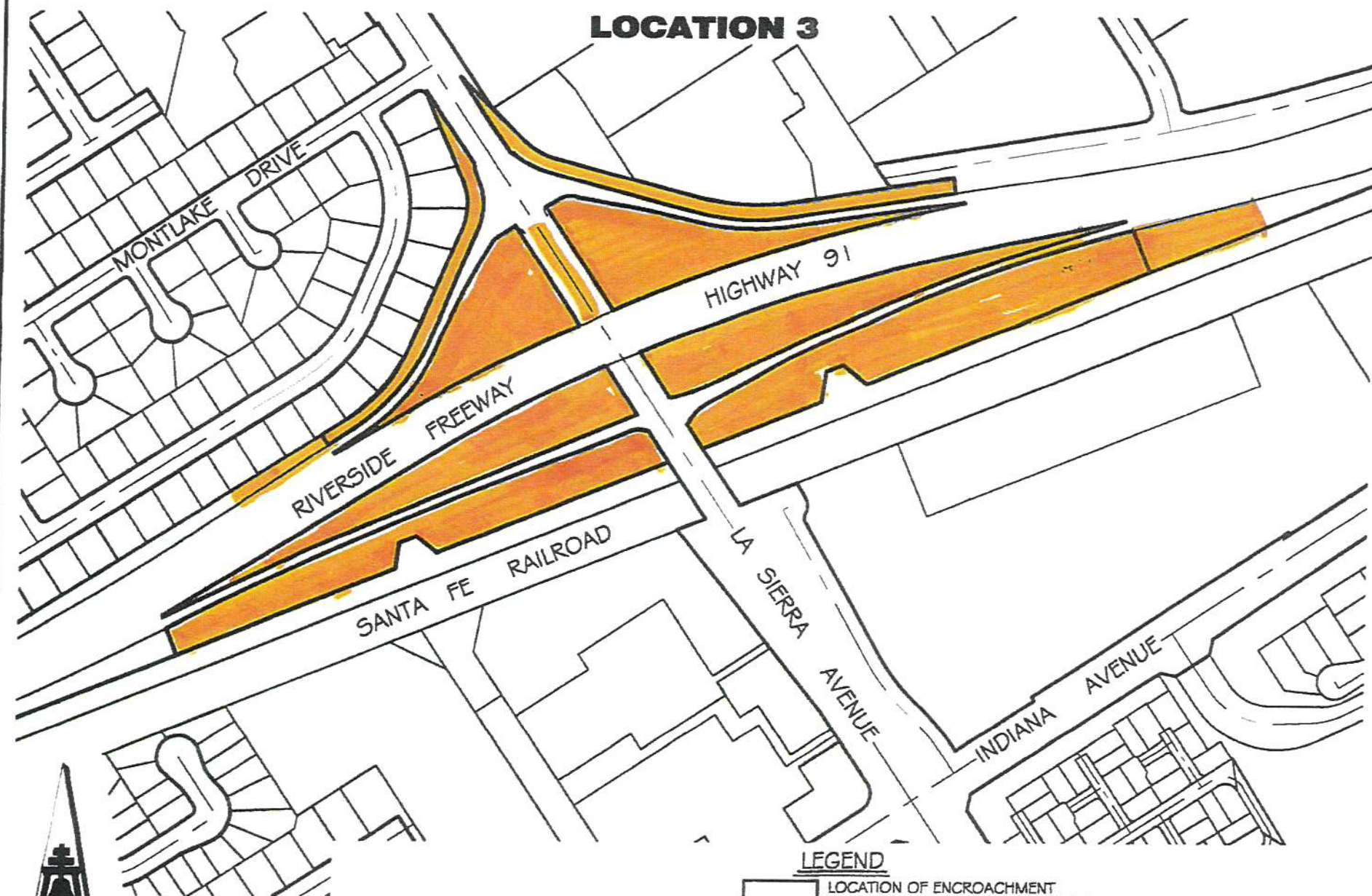
LOCATION OF ENCROACHMENT
AREA = 3.89 Ac OR 169,500 S.F. ±

● CITY OF RIVERSIDE, CALIFORNIA ●

SHEET 1 OF 1

SCALE: 1"=300' DRAWN BY: RICH DATE: 08/19/09 SUBJECT: CAL TRANS ENCROACHMENT PERMITS

LOCATION 3



LEGEND

LOCATION OF ENCROACHMENT
AREA = 13.50 Ac OR 588,000 S.F.±

● CITY OF RIVERSIDE, CALIFORNIA ●


SHEET 1 OF 1

SCALE: 1"=300' DRAWN BY: RICH DATE: 08/19/09 SUBJECT: CAL TRANS ENCROACHMENT PERMITS

LOCATION 5



LEGEND

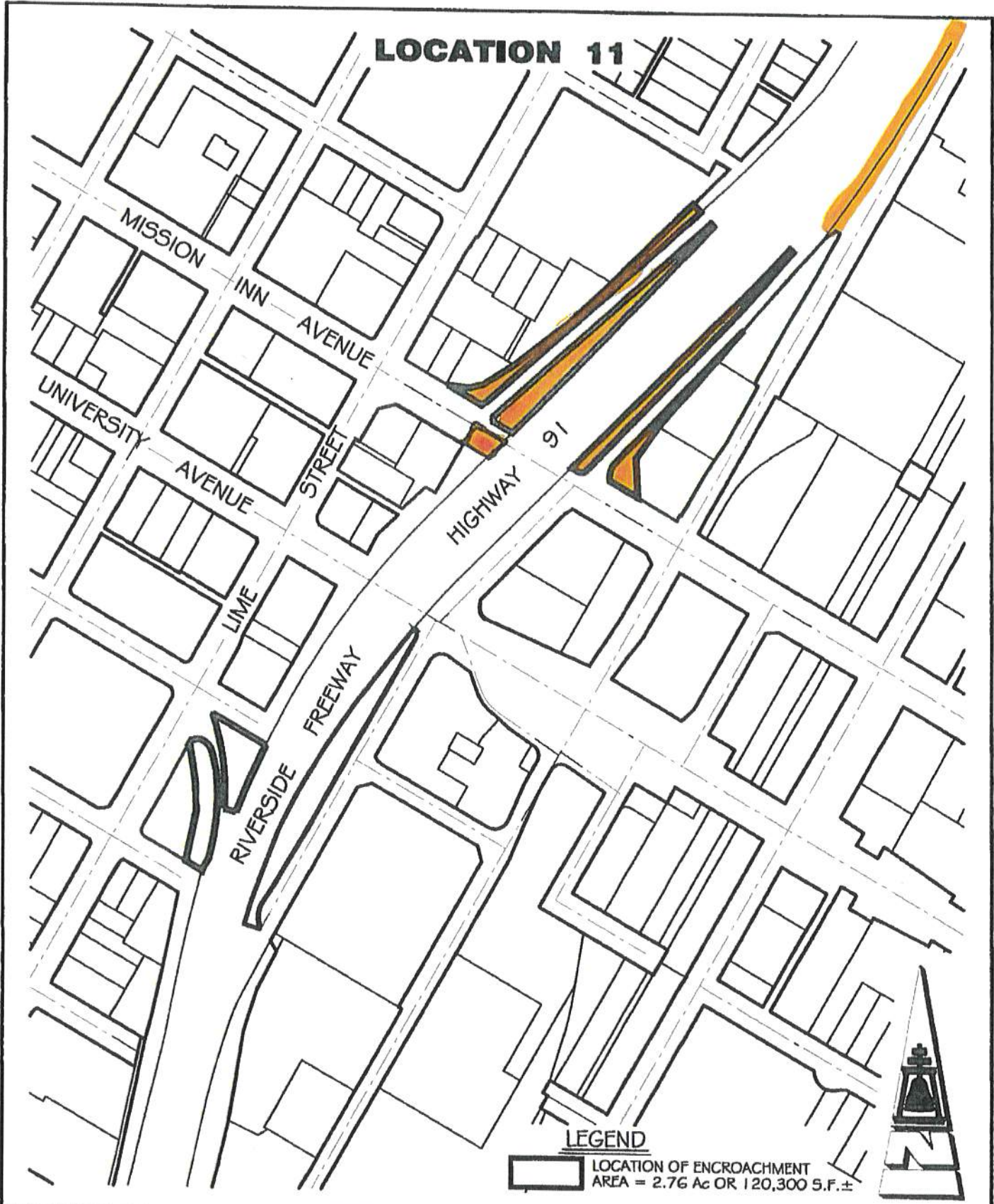
 LOCATION OF ENCROACHMENT
AREA= 5.52 Ac OR 240,500 S.F.±

● CITY OF RIVERSIDE, CALIFORNIA ●

SHEET 1 OF 1

SCALE: 1"=300' DRAWN BY: RICH DATE: 08/19/09 SUBJECT: CAL TRANS ENCROACHMENT PERMITS

LOCATION 11



LEGEND
[Orange shaded area] LOCATION OF ENCROACHMENT
AREA = 2.76 Ac OR 120,300 S.F. ±

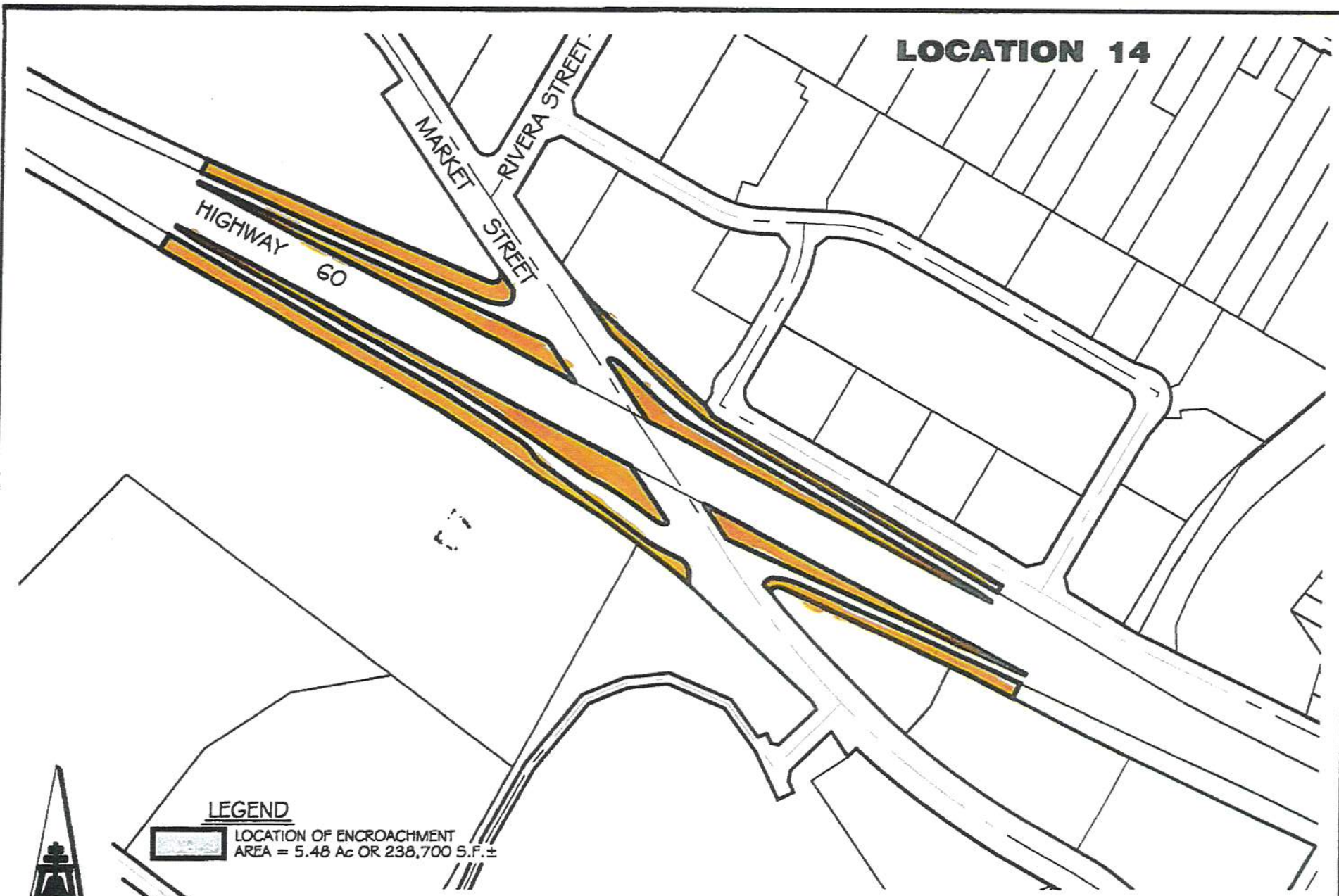


● CITY OF RIVERSIDE, CALIFORNIA ●

SHEET 1 OF 1

SCALE: 1"=300' DRAWN BY: RICH DATE: 08/19/09 SUBJECT: CAL TRANS ENCROACHMENT PERMITS

LOCATION 14



LEGEND

LOCATION OF ENCROACHMENT
AREA = 5.48 Ac OR 238,700 S.F. ±



● CITY OF RIVERSIDE, CALIFORNIA ●

SHEET 1 OF 1

SCALE: 1"=300' DRAWN BY: RICH DATE: 08/19/09 SUBJECT: CAL TRANS ENCROACHMENT PERMITS