








Key

-  Project Site
-  Parcels

General Plan Designations

-  B/OP - Business/Office Park
-  I - Industrial
-  MU-V - Mixed Use - Village
-  NSP - Northside Specific Plan
-  P - Public Park

PR-2023-001611 (CUP)
 Exhibit 5 - General Plan Map

