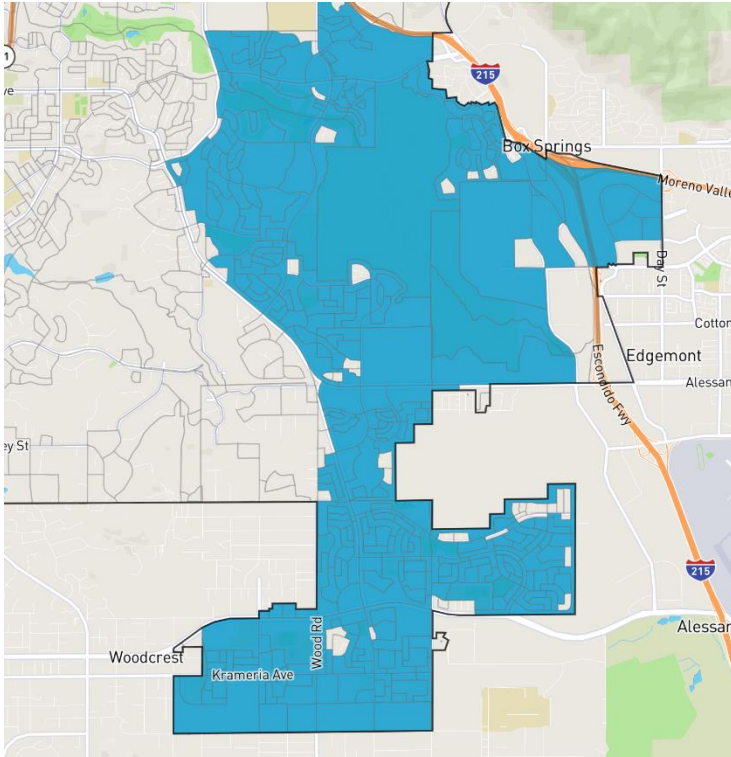


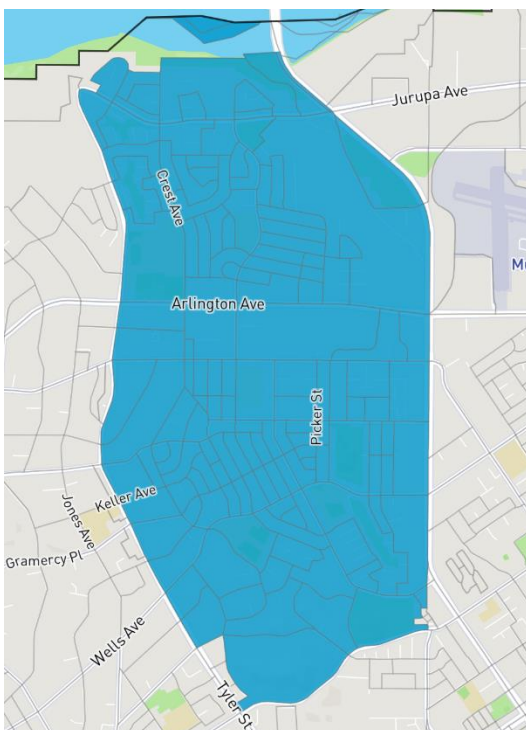
City of Riverside
DistrictR COI Summary
As of: 9/29/2022

ID 139474
8/30/22



The neighborhoods of Canyon Crest, University, Sycamore Highlands, Mission Grove, and Orangecrest are similar in their demographics and socioeconomics. Their wants/needs are similar and one councilmember should represent all. In the current Ward 2, the needs/wants of the East Side and University corridor are different than those for Canyon Crest and should be represented as such.

Arlanza COI / Neighborhood
ID 141773
9/22/22

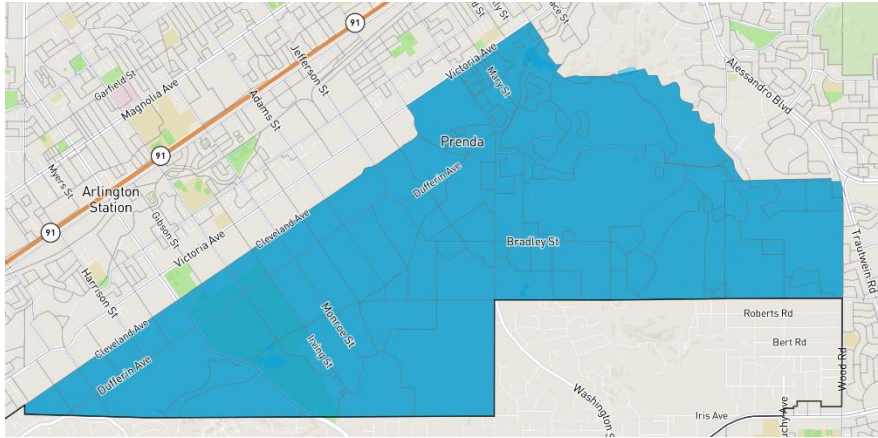


The current ward map divides Arlanza amongst ward 6 & 7. It would be best if the new maps allow Arlanza residents to remain in the same ward. The main boundaries are Van Buren to the East, California to the South, the river to the North and some of Tyler to the West. Arlington Ave shouldn't divide the neighborhood.

South rural Riverside

ID 141787

9/22/22



This area is dominated by custom homes on large lots, and includes a lot of the green belt. I think it doesn't make sense for the area to be split amongst 3 wards when these rich homeowners don't have a lot in common with the apartment renters & tract homes that are in other parts of ward 4, 3, and 5.