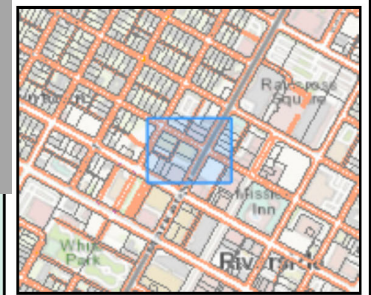
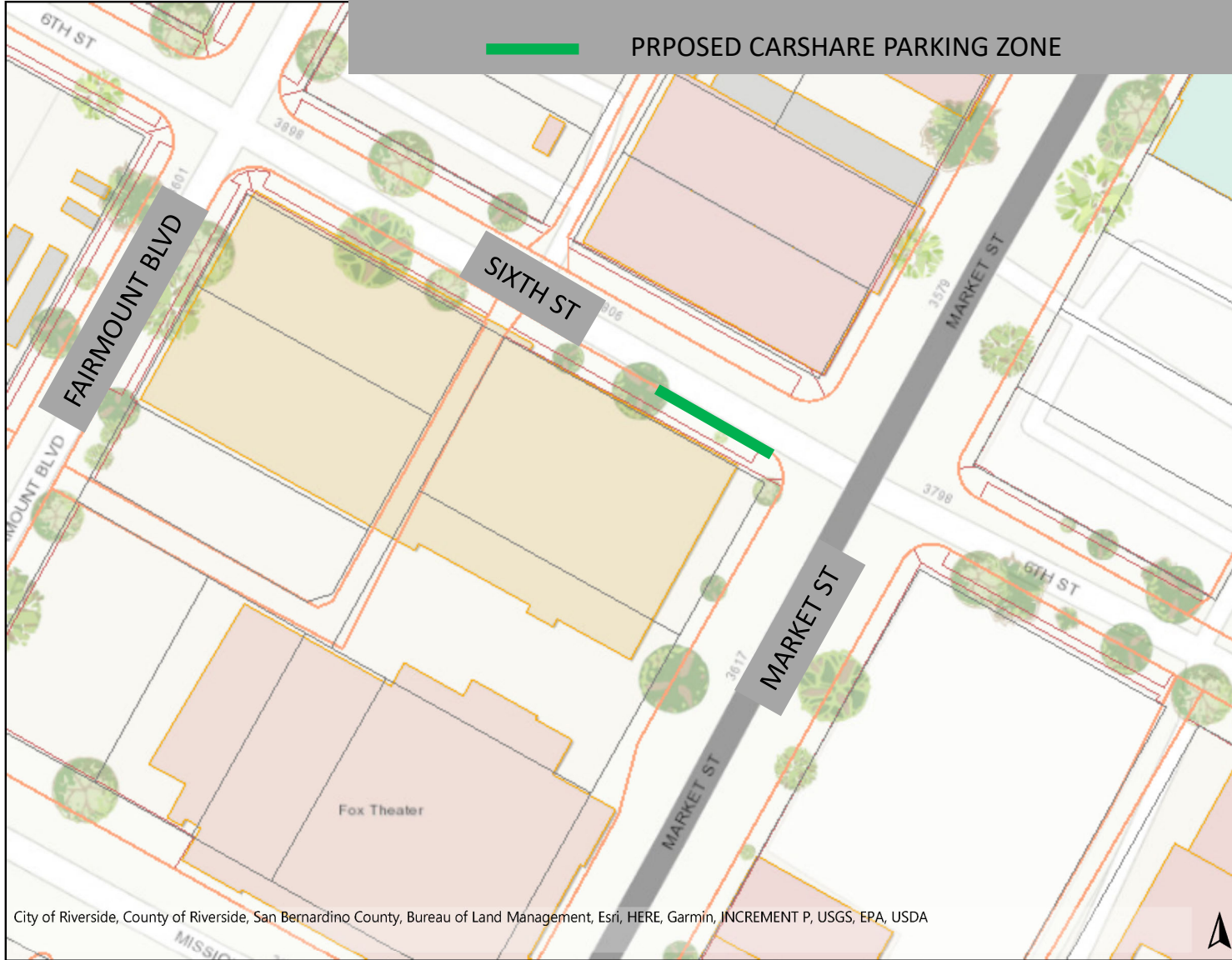






## SIXTH ST BETWEEN MARKET ST AND FAIRMOUNT BLVD ESTABLISHMENT OF CARSHARE PARKING ZONE

 PROPOSED CARSHARE PARKING ZONE



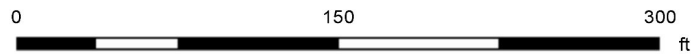
### Legend

- AdministrativeBoundary
- City Boundary 
- Cadastral
- Parcel 
- Planimetric
- Street Improvements
  - Edge of Pavement
- Sidewalk Line 
- Buildings 

City of Riverside, County of Riverside, San Bernardino County, Bureau of Land Management, Esri, HERE, Garmin, INCREMENT P, USGS, EPA, USDA



### Notes



This map was created, in part, by the City of Riverside Geographic Information System and intended to be operated solely for the convenience of the City. The City does not warrant the accuracy of this map, and no decision involving a risk of economic loss or physical injury should be made in reliance thereon.

THIS MAP IS NOT TO BE USED FOR NAVIGATION