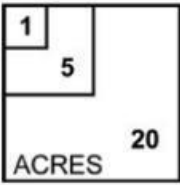
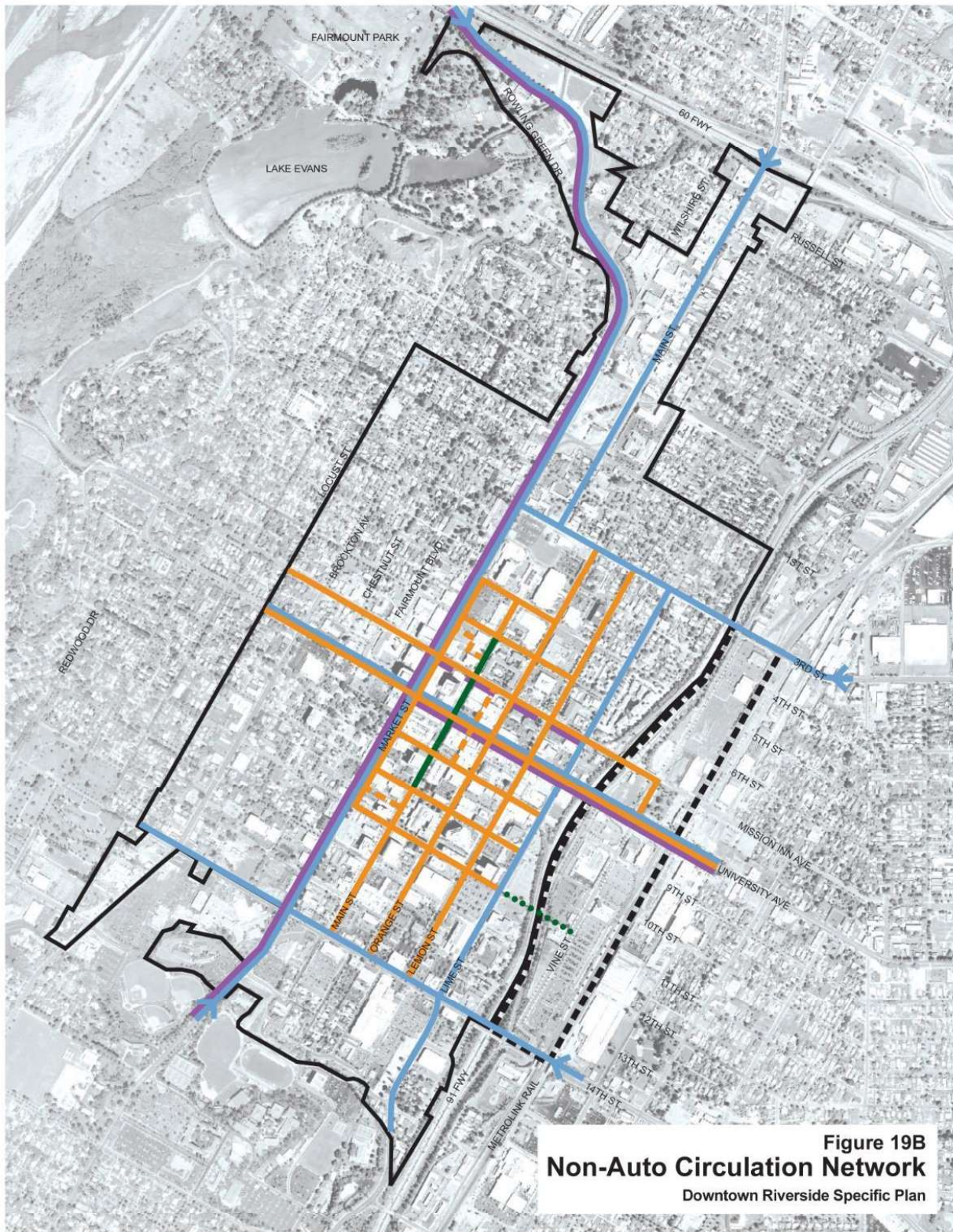


**LEGEND**

- General Plan Class II Bike Route Approaching Downtown
- Class II Bike Route (Bike Lane)
- Transit Street
- Bus only Lanes in Peak Periods (Longer Term)
- Pedestrian-oriented Street
- Pedestrian-oriented Alley Opportunities
- Pedestrian Mall (Pedestrian-only)
- Opportunity for Pedestrian Bridge over Freeway





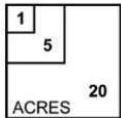


**Figure 19B**  
**Non-Auto Circulation Network**  
 Downtown Riverside Specific Plan

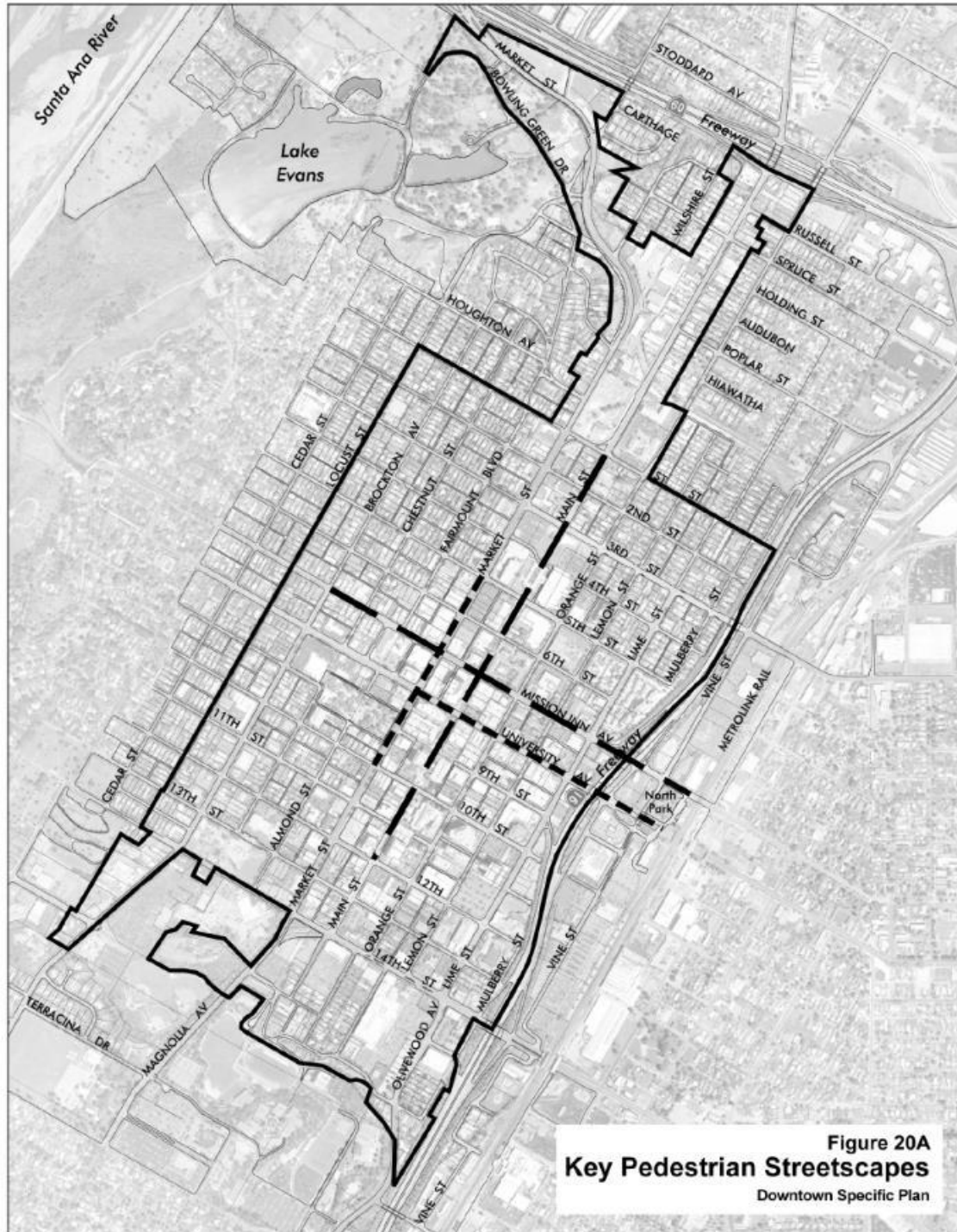
**LEGEND**

- General Plan Class II Bike Route Approaching Downtown
- Class II Bike Route (Bike Lane)
- Transit Street
- Bus only Lanes in Peak Periods (Longer Term)

- Pedestrian-oriented Street
- Pedestrian-oriented Alley Opportunities
- Pedestrian Mall (Pedestrian-only)
- Opportunity for Pedestrian Bridge over Freeway







**LEGEND**

- Specific Plan Bouncary (Revised May 2014)
- Historic Cross Axis Streets
  - Mission Inn Avenue
  - Main Street
- - - Supporting Historic Streets
  - Market Street
  - University Avenue

