









**Key**

-  Project Site
-  City Boundary
-  Parcels

**General Plan Designations**

-  B/OP - Business/Office Park
-  I - Industrial
-  LDR - Low Density Residential
-  NSP - Northside Specific Plan
-  OS - Open Space/Natural Resources

