
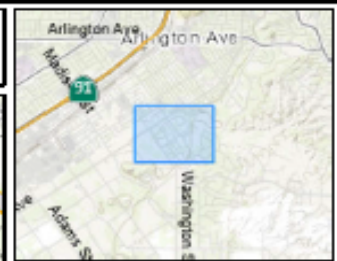
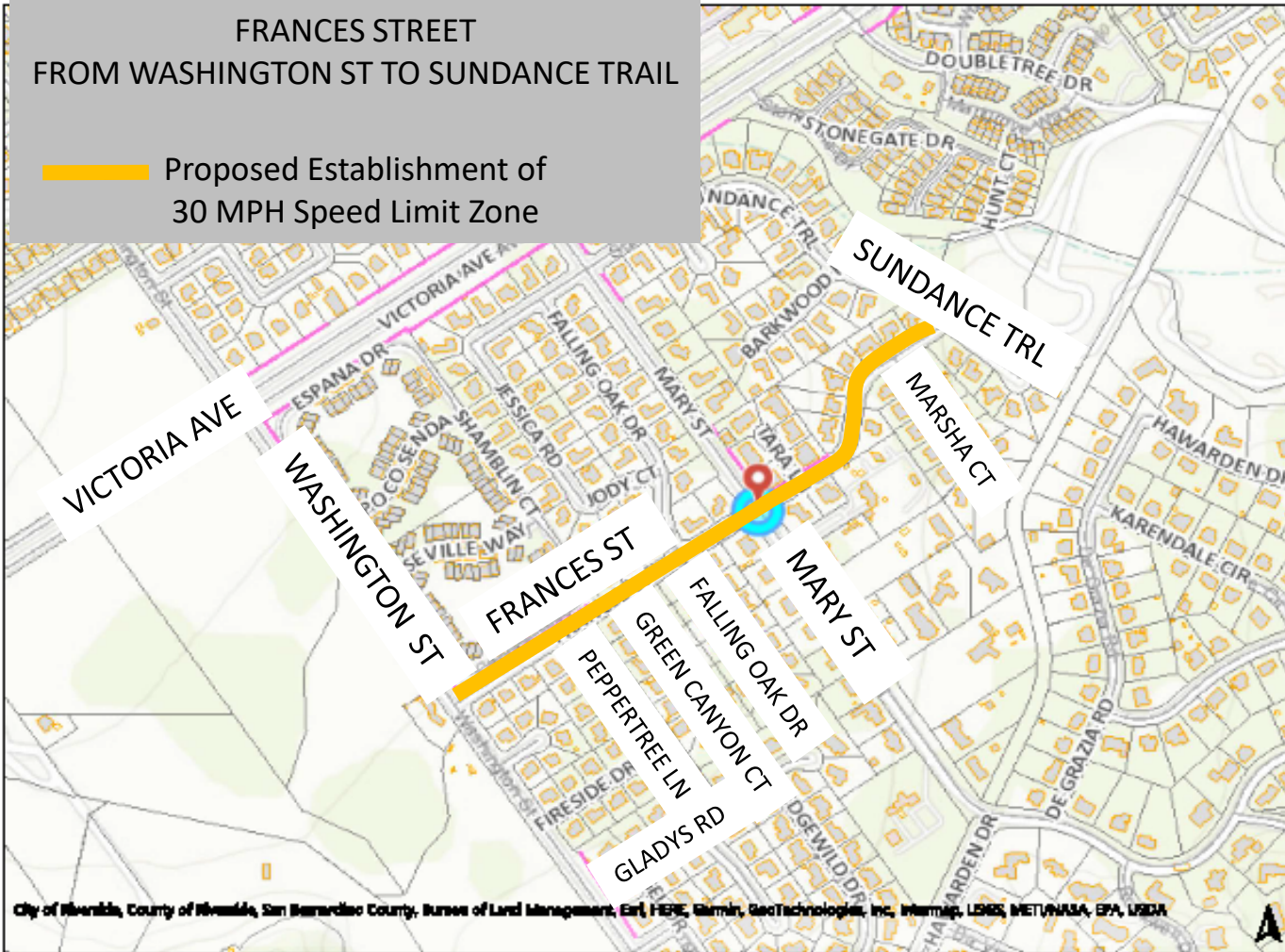




# Frances St from Washington St to Sundance Trail

## FRANCES STREET FROM WASHINGTON ST TO SUNDANCE TRAIL

 Proposed Establishment of  
30 MPH Speed Limit Zone



### Legend

- Administrative Boundary
- City Boundary
- Cadastral
- Street Centerline
- Waiver Of Access Restricted
- Parcel
- Planimetric Buildings

City of Riverside, County of Riverside, San Bernardino County, Bureau of Land Management, Esri, HERE, Garmin, GeoTechnologies, Inc., Intermap, LORIG, METI/WASA, EPA, USGS



This map was created, in part, by the City of Riverside Geographic Information System and intended to be operated solely for the convenience of the City. The City does not warrant the accuracy of this map, and no decision involving a risk of economic loss or physical injury should be made in reliance thereon.

THIS MAP IS NOT TO BE USED FOR NAVIGATION

### Notes