


PROJECT AREA MAP


Santa Ana River
Fire Grant Project

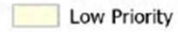
22-WP-RRU-48064511


Legend

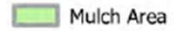
 Fairmount Park Boy
Scout Park

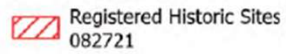
Grant Project Area

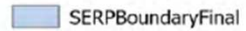
 High Priority


 Low Priority

 Medium Priority

 Mulch Area

 Registered Historic Sites
082721

 SERP Boundary Final

 Historic Landmarks
082721

 Parcel Lines

 City Limits

N



0 0.05 0.1 0.2 Miles

