


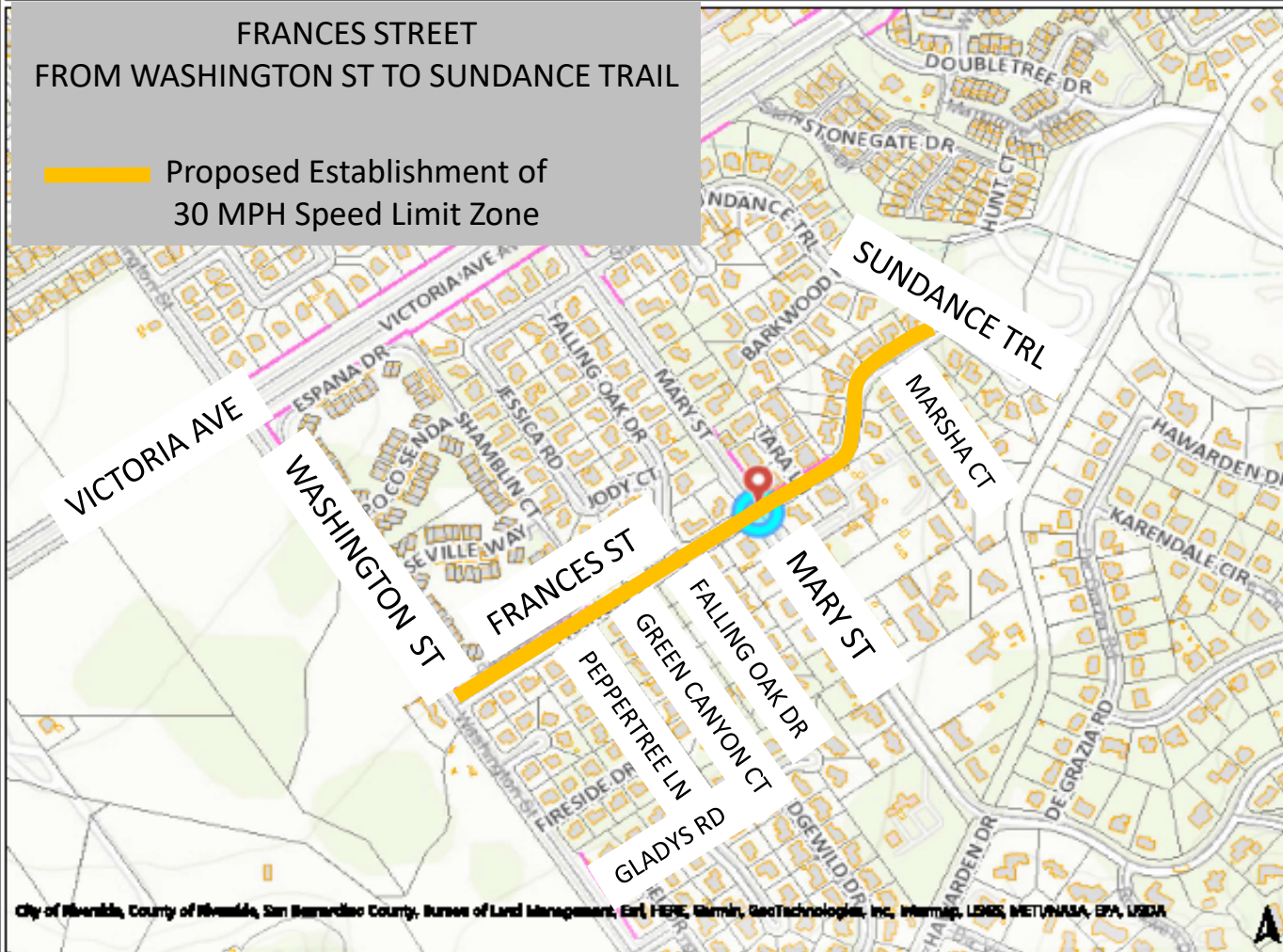


CITY OF
RIVERSIDE

Frances St from Washington St to Sundance Trail

FRANCES STREET
FROM WASHINGTON ST TO SUNDANCE TRAIL

 Proposed Establishment of
30 MPH Speed Limit Zone

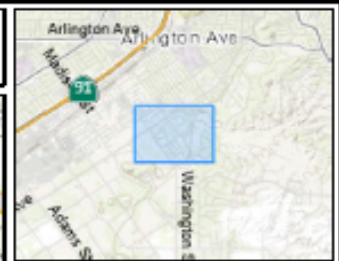


City of Riverside, County of Riverside, San Bernardino County, Bureau of Land Management, Esri, HERE, Garmin, GeoTechnologies, Inc., Intermap, LORIS, METANAS, EPA, USDA



This map was created, in part, by the City of Riverside Geographic Information System and intended to be operated solely for the convenience of the City. The City does not warrant the accuracy of this map, and no decision involving a risk of economic loss or physical injury should be made in reliance thereon.

THIS MAP IS NOT TO BE USED FOR NAVIGATION



Legend

Administrative Boundary

City Boundary



Cadastral

Street Centerline



Waiver Of Access Restricted



Parcel



Planimetric

Buildings



Notes