REDISTRICTING PARTNERS

City of Riverside
2022-23 Redistricting

City Council

January 24, 2023

CITY OF RIVERSIDE

1

REDISTRICTING PARTNERS

Overview

This presentation will cover how we got to the six maps presented to you today.

- Required Redistricting Criteria
- Census Data
- COI to Maps
- Draft Maps
  - A3, B, C2, C3, D, D3

2

REDISTRICTING PARTNERS

Required Redistricting Criteria

Ranked criteria that must be followed in city redistricting

There are a number of criteria that are required under the FAIR MAPS Act (ranked):

- Relatively equal size - people, not citizens
- Contiguous – districts should not hop/jump
- Maintain "*communities of interest*"
- Easily identifiable and understandable lines, following city, natural, and man-made boundaries
- Keep districts compact – appearance/function

3

REDISTRICTING PARTNERS

City of Riverside
Existing Lines

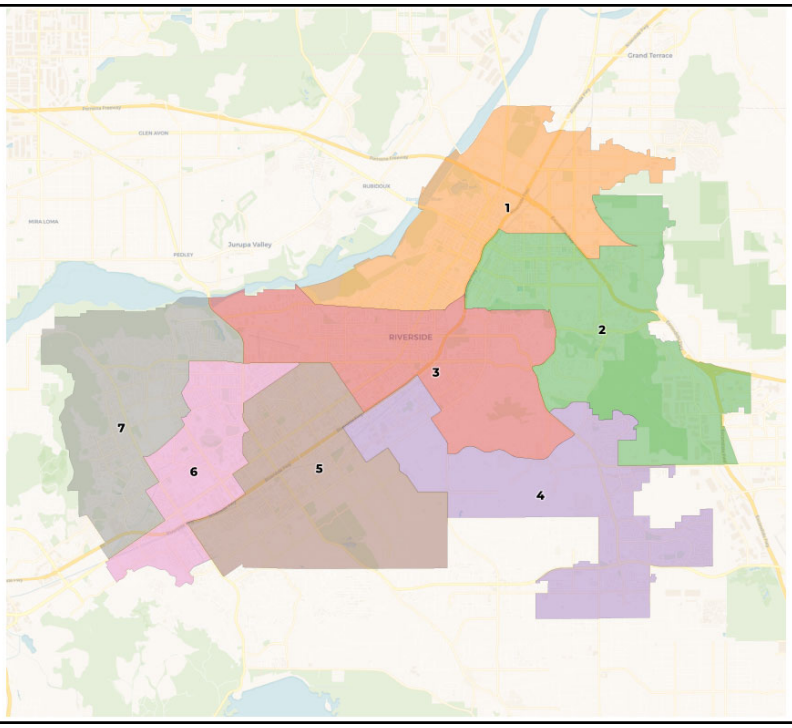

4

REDISTRICTING PARTNERS

City of Riverside
Existing lines

Total Deviation: 8.2%

2020 Census

	1	2	3	4	5	6	7
Population	44,769	46,179	44,293	44,460	43,553	47,220	45,971
Deviation	-437	973	-913	-746	-1,653	2,014	765
Deviation %	-1.0%	2.2%	-2.0%	-1.7%	-3.7%	4.5%	1.7%
Other	15,189	15,351	18,408	19,290	13,577	9,394	10,480
Other %	33.9%	3			31.2%	19.9%	22.8%
Latino	23,204	22			25,518	33,275	30,099
Latino %	51.8%	48.1%	50.0%	37.5%	58.6%	70.5%	65.5%
Asian	3,042	4,636	1,603	5,180	2,445	2,296	3,255
Asian %	6.8%	10.0%	3.6%	11.7%	5.6%	4.9%	7.1%
Black	3,334	3,965	2,139	3,299	2,013	2,255	2,137
Black %	7.4%	8.6%	4.8%	7.4%	4.6%	4.8%	4.6%

Citizen Voting Age Population (CVAP)

	1	2	3	4	5	6	7
Total CVAP	30,213	31,631	31,499	32,040	31,982	28,149	31,210
Other CVAP	11,994	11,925	15,614	15,671	13,072	7,952	9,733
Other CVAP %	39.7%	37.7%	49.6%	48.9%	40.9%	28.2%	31.2%
Latino CVAP	14,325	13,298	12,431	10,248	14,982	16,852	17,029
Latino CVAP %	47.4%	42.0%	39.5%	32.0%	46.8%	59.9%	54.6%
Asian CVAP	2,004	3,690	1,521	3,442	1,804	1,580	2,829
Asian CVAP %	6.6%	11.7%	4.8%	10.7%	5.6%	5.6%	9.1%
Black CVAP	1,890	2,718	1,933	2,679	2,124	1,765	1,619
Black CVAP %	6.3%	8.6%	6.1%	8.4%	6.6%	6.3%	5.2%

5

REDISTRICTING PARTNERS

From COI to Maps

With the FAIR MAPS Act requiring cities to include the public input in the redistricting process, we move redistricting out into the public, with maps driven by Community of Interest testimony.

- **Input from community drives process** with multiple ways for the public to engage.
- **Rules for process** emphasize the importance of traditional criteria and minimizing divisions of neighborhoods.

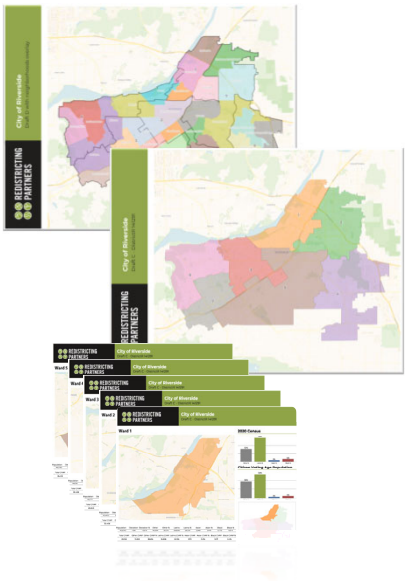

6

REDISTRICTING PARTNERS

Maps to Review

Draft A3

- Based on Map A: minimal neighborhood splits
- 22 neighborhoods kept together
- 5 neighborhoods split (slight Downtown split due to an usual census block)

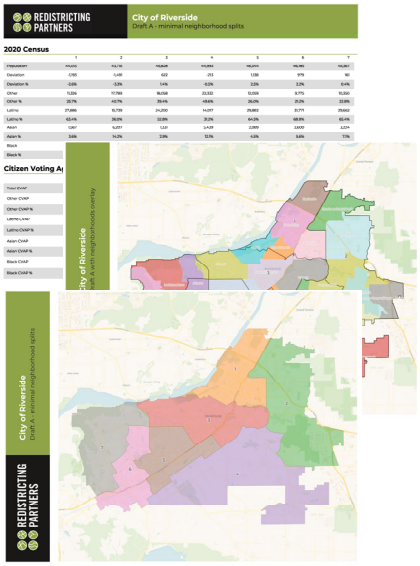

7

REDISTRICTING PARTNERS

City of Riverside
Draft A3 Wood Streets kept whole

	1	2	3	4	5	6	7
Pop.	45,282	43,715	43,185	45,870	46,841	46,185	45,367
Dev.	0.2%	-3.3%	-4.5%	1.5%	3.6%	2.2%	0.4%
Total Deviation: 8.1%							

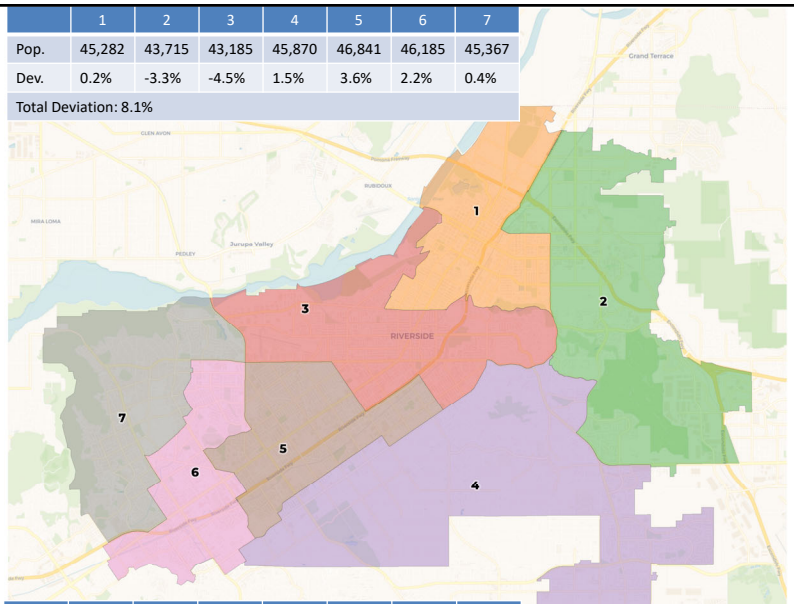

CVAP	1	2	3	4	5	6	7
Latino	55.0%	35.9%	42.7%	26.1%	52.2%	58.3%	54.5%
Black	8.0%	7.4%	6.1%	8.1%	6.3%	6.4%	5.2%
Asian	3.8%	13.9%	2.8%	12.8%	3.9%	6.8%	9.2%

8

REDISTRICTING PARTNERS

City of Riverside
Draft A3 with neighborhoods overlay

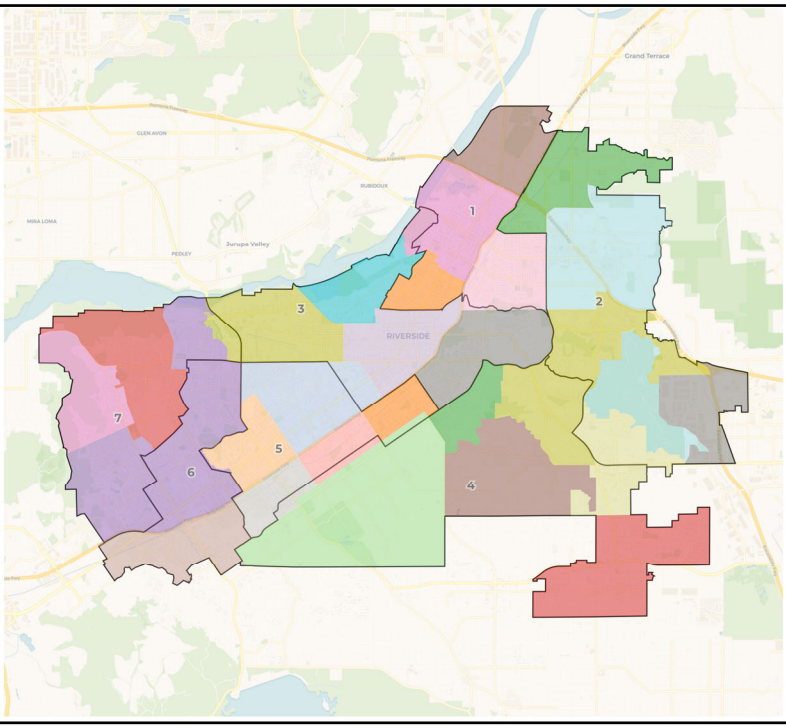

9

REDISTRICTING PARTNERS

City of Riverside
Draft A3 with current lines overlay

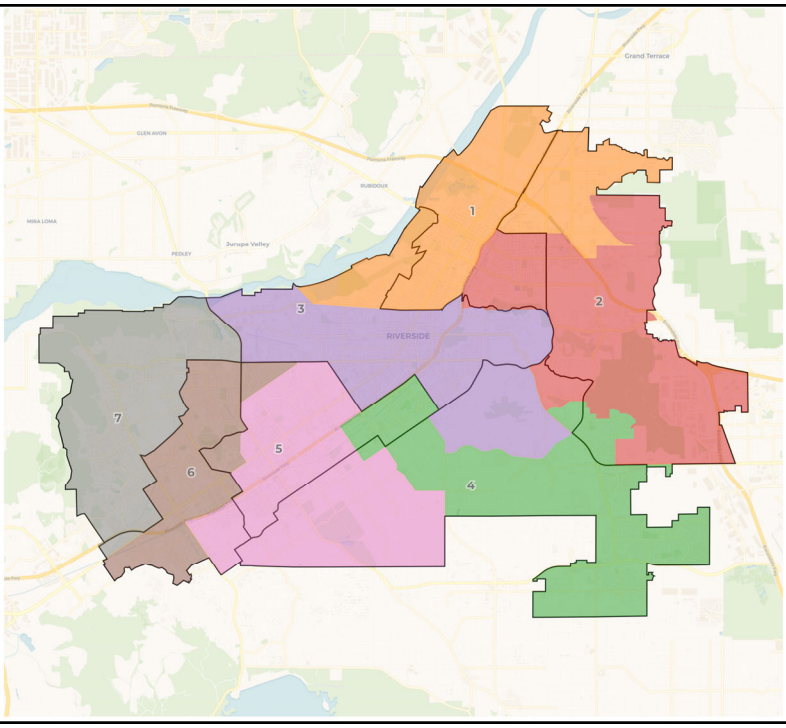

10

REDISTRICTING PARTNERS

City of Riverside
Draft A3 Wood Streets kept whole

2020 Census

	1	2	3	4	5	6	7
Population	45,282	43,715	43,185	45,870	46,841	46,185	45,367
Deviation	76	-1,491	-2,021	664	1,635	979	161
Deviation %	0.2%	-3.3%	-4.5%	1.5%	3.6%	2.2%	0.4%
Other	11,992	17,789	17,024	22,679	12,080	9,775	10,350
Other %	26.5%	40.7%	39.4%	49.4%	25.8%	21.2%	22.8%
Latino	28,449	15,739	22,778	14,500	30,258	31,771	29,662
Latino %	62.8%	36.0%	52.7%	31.6%	64.6%	68.8%	65.4%
Asian	1,596	6,207	1,222	5,465	2,143	2,600	3,224
Asian %	3.5%	14.2%	2.8%	11.9%	4.6%	5.6%	7.1%
Black	3,245	3,980	2,161	3,226	2,360	2,039	2,131
Black %	7.2%	9.1%	5.0%	7.0%	5.0%	4.4%	4.7%

Citizen Voting Age Population (CVAP)

	1	2	3	4	5	6	7
Total CVAP	27,956	32,541	30,111	34,595	32,478	28,214	30,829
Other CVAP	9,269	13,912	14,579	18,352	12,217	8,039	9,593
Other CVAP %	33.2%	42.8%	48.4%	53.0%	37.6%	28.5%	31.1%
Latino CVAP	15,388	11,694	12,856	9,020	16,949	16,445	16,813
Latino CVAP %	55.0%	35.9%	42.7%	26.1%	52.2%	58.3%	54.5%
Asian CVAP	1,069	4,519	845	4,434	1,254	1,927	2,822
Asian CVAP %	3.8%	13.9%	2.8%	12.8%	3.9%	6.8%	9.2%
Black CVAP	2,230	2,416	1,831	2,789	2,058	1,803	1,601
Black CVAP %	8.0%	7.4%	6.1%	8.1%	6.3%	6.4%	5.2%

11

REDISTRICTING PARTNERS

Maps to Review

Draft B

- Draft B was created to establish a smaller total deviation while maintaining the current lines as much as possible.
- Boundaries between 1 and 2 were adjusted to smooth out the boundaries and maintain more of University in Ward 2.
- Changes in Ward 6 occurred to smooth out the lines and follow the highway when possible.
- Neighborhoods that were previously split continue to be split.
  - 14 neighborhoods kept whole
  - 13 neighborhoods split

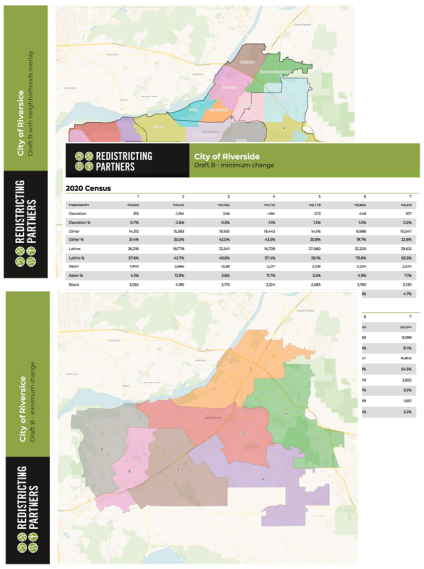

City of Riverside
Draft B - minimum change

REDISTRICTING PARTNERS

	1	2	3	4	5	6	7
Pop.	45,525	44,012	45,452	44,712	45,779	45,652	45,313
Dev.	0.7%	-2.6%	0.5%	-1.1%	1.3%	1.0%	0.2%
Total Deviation: 3.9%							

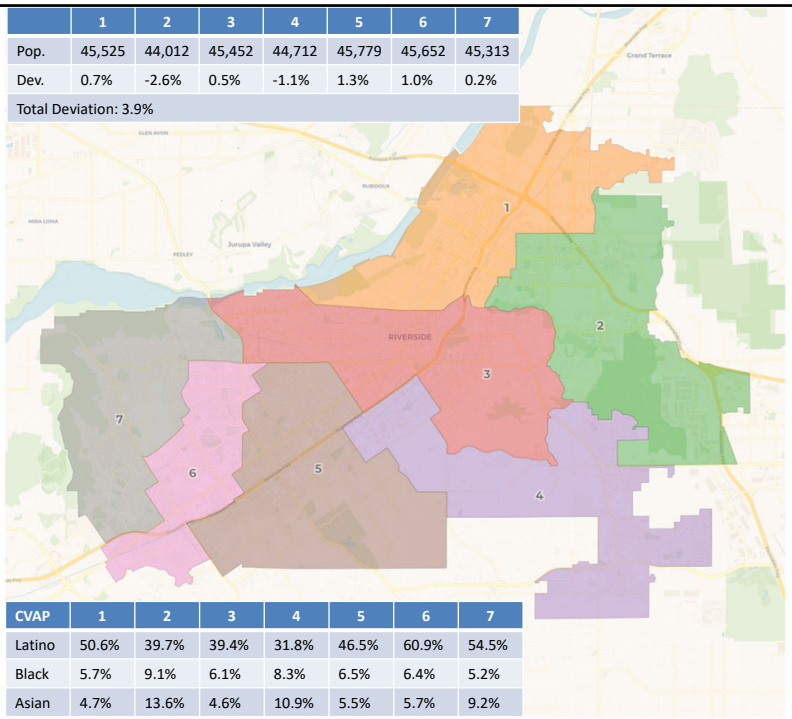

CVAP	1	2	3	4	5	6	7
Latino	50.6%	39.7%	39.4%	31.8%	46.5%	60.9%	54.5%
Black	5.7%	9.1%	6.1%	8.3%	6.5%	6.4%	5.2%
Asian	4.7%	13.6%	4.6%	10.9%	5.5%	5.7%	9.2%

13

City of Riverside
Draft B with neighborhoods overlay

REDISTRICTING PARTNERS

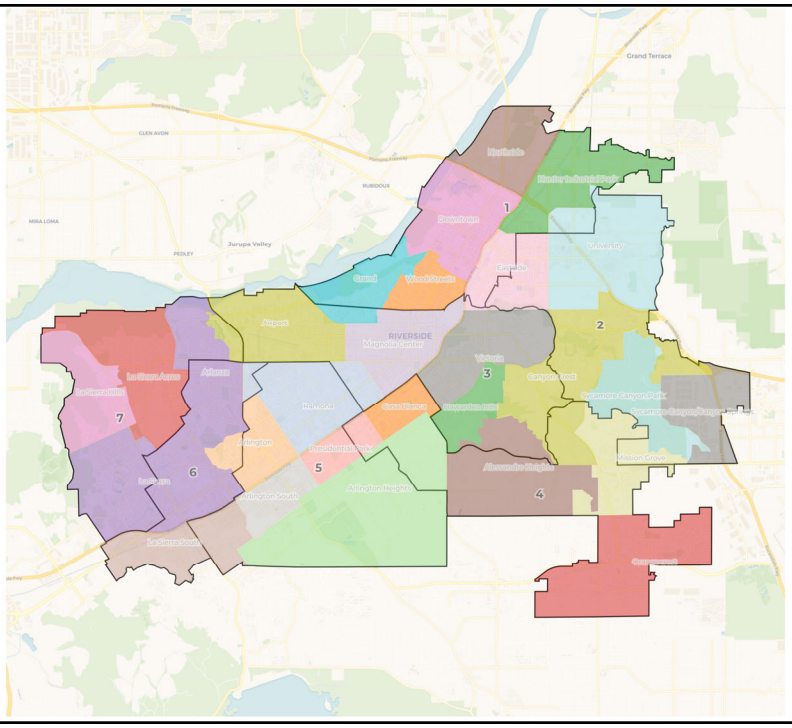

14

REDISTRICTING PARTNERS

City of Riverside
Draft B with current lines overlay

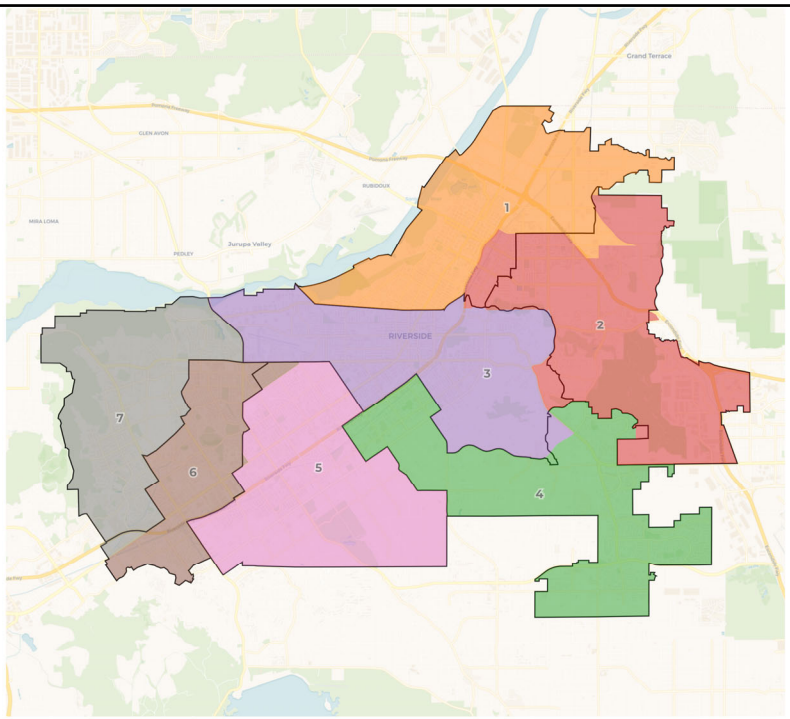

15

REDISTRICTING PARTNERS

City of Riverside
Draft B - minimum change

2020 Census

	1	2	3	4	5	6	7
Population	45,525	44,012	45,452	44,712	45,779	45,652	45,313
Deviation	319	-1,194	246	-494	573	446	107
Deviation %	0.7%	-2.6%	0.5%	-1.1%	1.3%	1.0%	0.2%
Other	14,312	15,383	19,100	19,443	14,116	8,988	10,347
Other %	31.4%	35.0%	42.0%	43.5%	30.8%	19.7%	22.8%
Latino	26,218	18,778	22,541	16,728	27,060	32,220	29,612
Latino %	57.6%	42.7%	49.6%	37.4%	59.1%	70.6%	65.3%
Asian	1,940	5,666	1,658	5,217	2,518	2,254	3,224
Asian %	4.3%	12.9%	3.6%	11.7%	5.5%	4.9%	7.1%
Black	3,055	4,185	2,173	3,324	2,085	2,190	2,130
Black %	6.7%	9.5%	4.8%	7.4%	4.6%	4.8%	4.7%

Citizen Voting Age Population (CVAP)

	1	2	3	4	5	6	7
Total CVAP	29,059	31,715	32,309	32,300	33,192	27,335	30,814
Other CVAP	11,341	11,903	16,148	15,812	13,800	7,369	9,588
Other CVAP %	39.0%	37.5%	50.0%	49.0%	41.6%	27.0%	31.1%
Latino CVAP	14,708	12,600	12,714	10,280	15,423	16,637	16,803
Latino CVAP %	50.6%	39.7%	39.4%	31.8%	46.5%	60.9%	54.5%
Asian CVAP	1,354	4,312	1,473	3,518	1,821	1,570	2,822
Asian CVAP %	4.7%	13.6%	4.6%	10.9%	5.5%	5.7%	9.2%
Black CVAP	1,656	2,900	1,974	2,690	2,148	1,759	1,601
Black CVAP %	5.7%	9.1%	6.1%	8.3%	6.5%	6.4%	5.2%

16

REDISTRICTING PARTNERS

Maps to Review

Draft C2

- Public map submitted on DistrictR.
  - slighted edited to ensure contiguity and to make the boundary lines easier to understand.
- 16 neighborhoods kept together
- 11 neighborhoods split

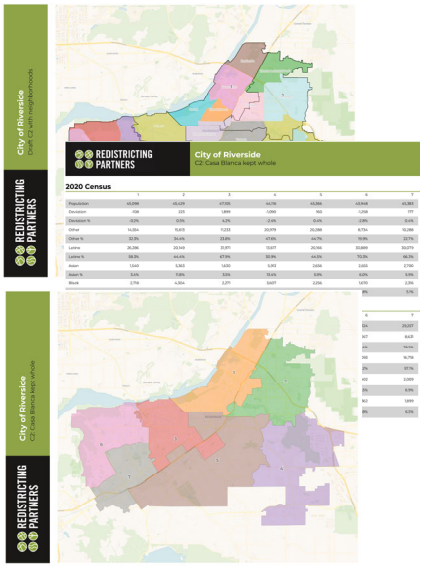

17

City of Riverside
C2: Casa Blanca kept whole

REDISTRICTING PARTNERS

	1	2	3	4	5	6	7
Pop.	45,098	45,429	47,105	44,116	45,366	43,948	45,383
Dev.	-0.2%	0.5%	4.2%	-2.4%	0.4%	-2.8%	0.4%
Total Deviation: 7.0%							

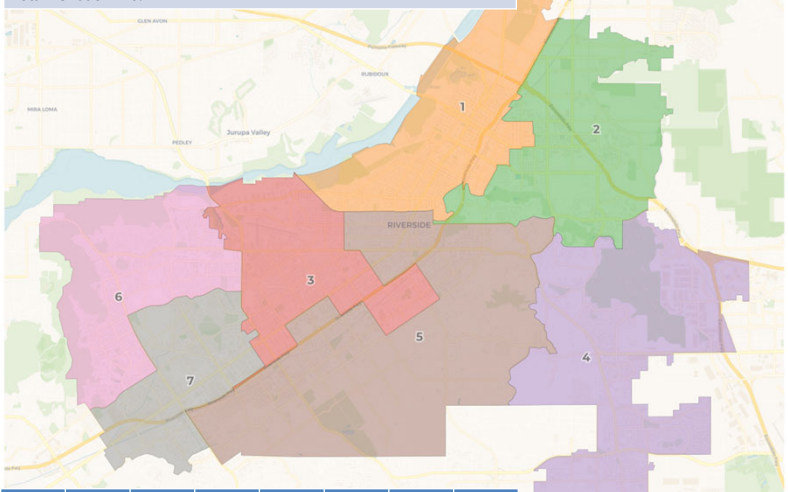

CVAP	1	2	3	4	5	6	7
Latino	52.5%	40.6%	54.3%	26.9%	35.8%	57.2%	57.1%
Black	5.4%	9.3%	6.2%	8.1%	6.8%	4.8%	6.5%
Asian	3.3%	12.5%	2.8%	11.9%	7.9%	8.5%	6.9%

18

REDISTRICTING PARTNERS

City of Riverside
Draft C2 with neighborhoods

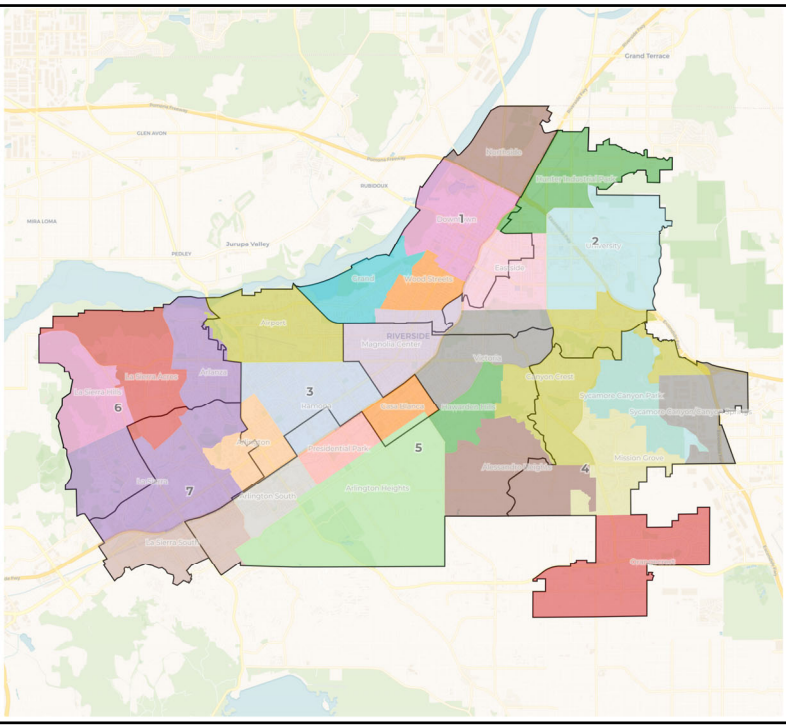

19

REDISTRICTING PARTNERS

City of Riverside
Draft C2 with current lines

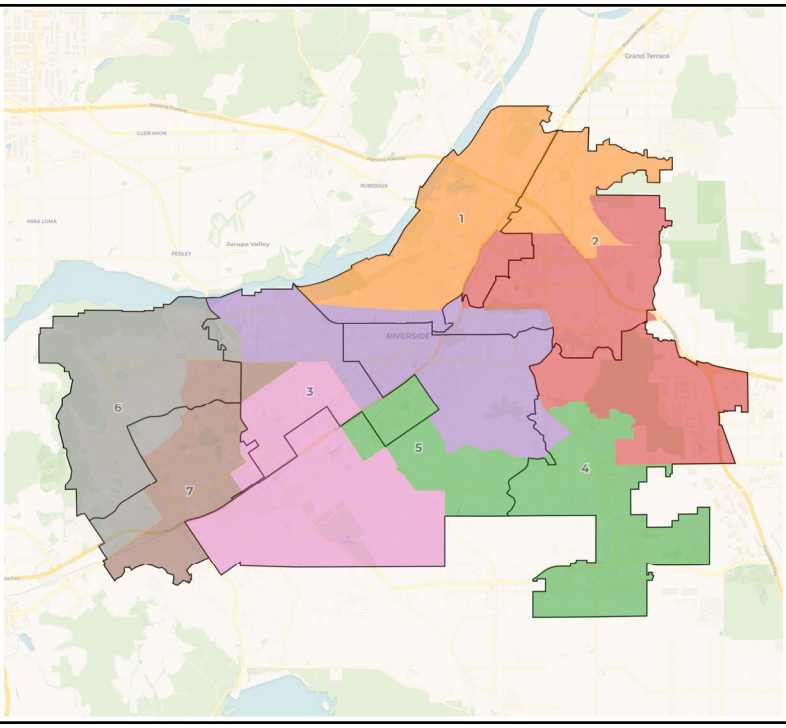

20

REDISTRICTING PARTNERS

Maps to Review

Draft C3

- Public map submitted on DistrictR.
  - slighted edited to ensure contiguity and to make the boundary lines easier to understand.
- 17 neighborhoods kept together
- 10 neighborhoods split
- Edited to keep together all of the Hunter Industrial Park neighborhood

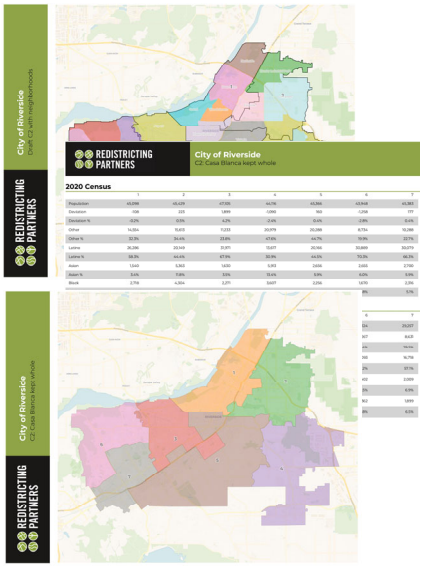

21

REDISTRICTING PARTNERS

City of Riverside
Draft C3: minor change

	1	2	3	4	5	6	7
Pop.	45,013	45,514	47,105	44,116	45,366	43,948	45,383
Dev.	-0.2%	0.5%	4.2%	-2.4%	0.4%	-2.8%	0.4%
Total Deviation: 7.0%							

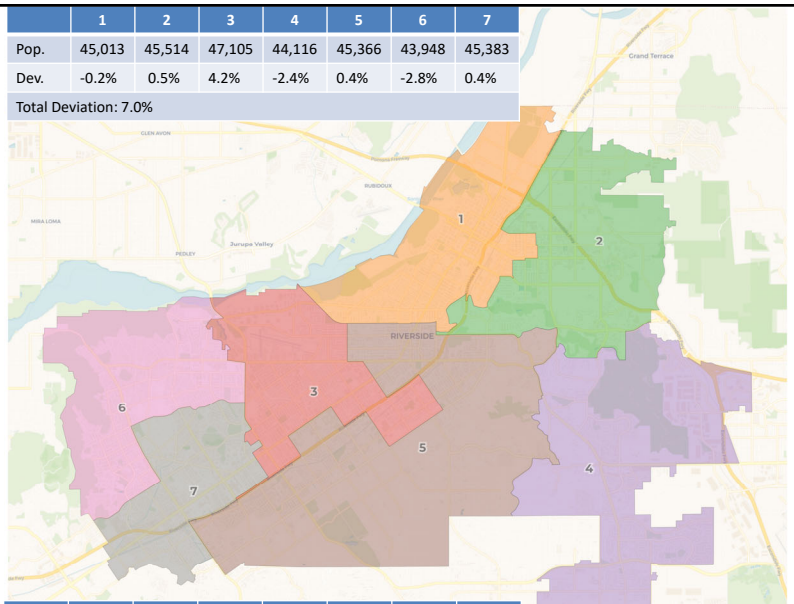

CVAP	1	2	3	4	5	6	7
Latino	52.5%	40.7%	54.3%	26.9%	35.8%	57.2%	57.1%
Black	5.4%	9.3%	6.2%	8.1%	6.8%	4.8%	6.5%
Asian	3.3%	12.5%	2.8%	11.9%	7.9%	8.5%	6.9%

22

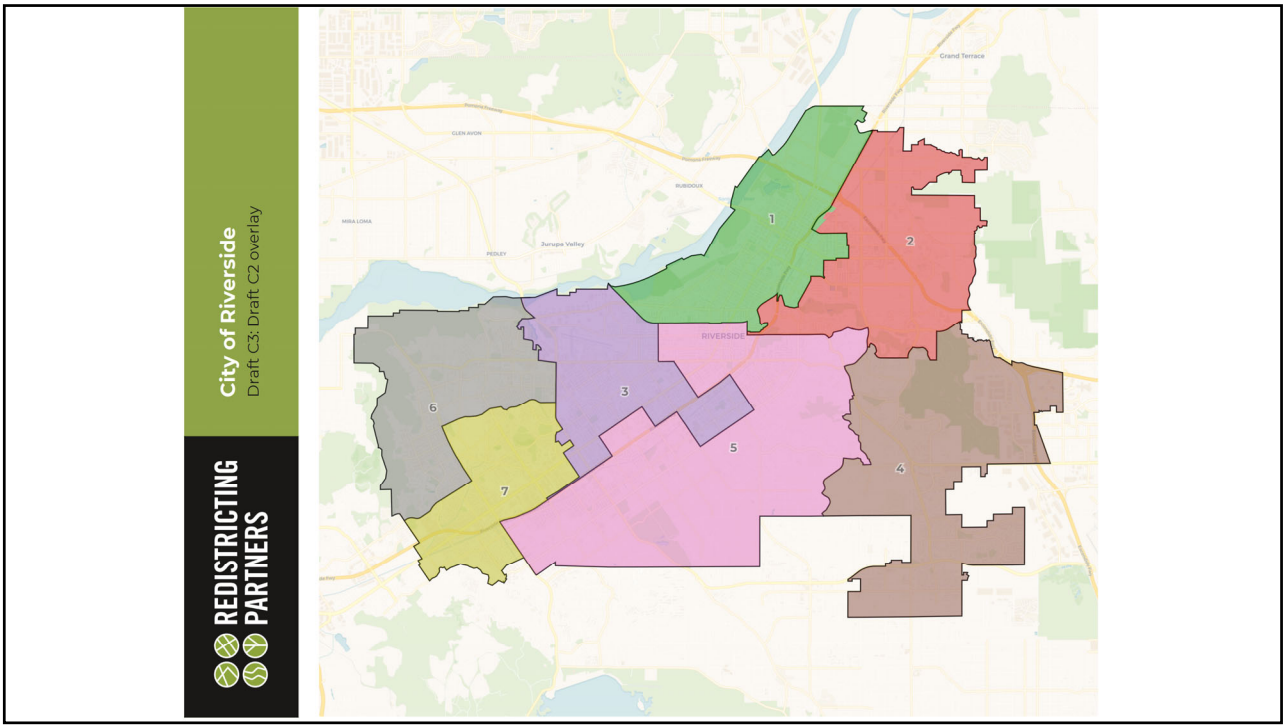
REDISTRICTING PARTNERS
City of Riverside
Draft C3: Draft C2 overlay
Grand Terrace
GLEN AVON
RUBIDOUX
MIRA LOMA
Jurupa Valley
PEDLEY
RIVERSIDE
1
2
3
4
5
6
7

23

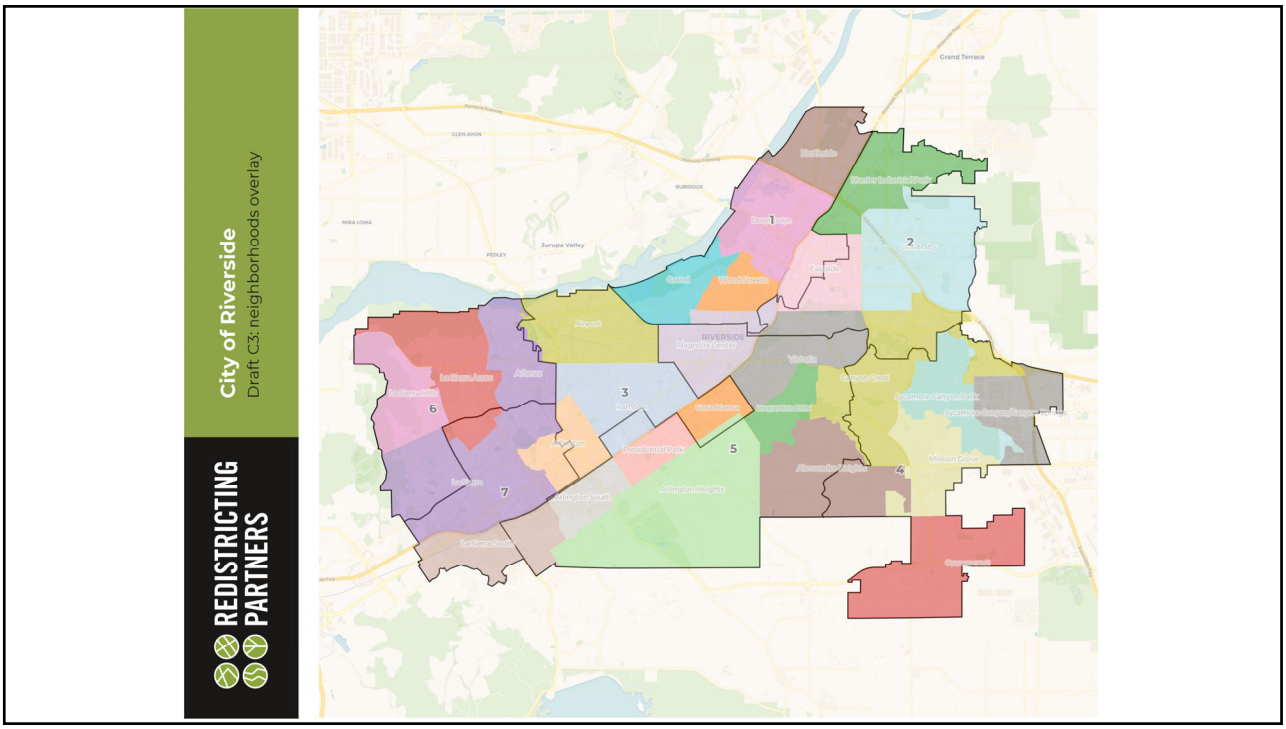
REDISTRICTING PARTNERS
City of Riverside
Draft C3: neighborhoods overlay
Grand Terrace
GLEN AVON
RUBIDOUX
MIRA LOMA
Jurupa Valley
PEDLEY
Northside
Downtown
Wood Streets
Eastside
University
Airport
RIVERSIDE
Magnolia Center
Victoria
Canyon Crest
Sycamore Canyon Park
Hawarden Hills
Casa Blanca
Arlington
Presidential Park
Arlington Heights
Alessandro Heights
Mission Grove
Orangecrest
La Sierra Acres
Arlanza
La Sierra Hills
La Sierra South
1
2
3
4
5
6
7

24

REDISTRICTING PARTNERS

City of Riverside
Draft C3: current lines overlay

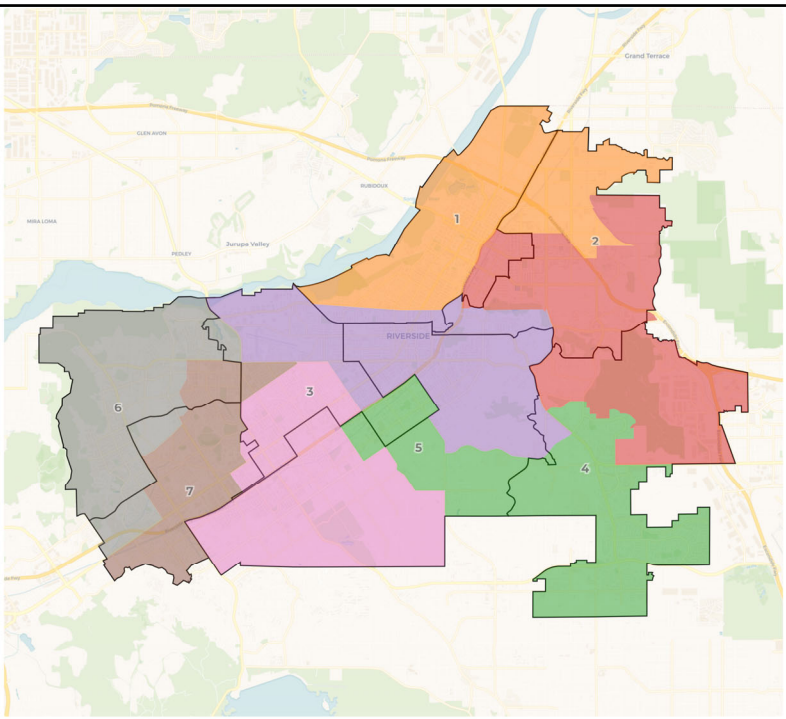

25

REDISTRICTING PARTNERS

City of Riverside
Draft C3: minor change

2020 Census

	1	2	3	4	5	6	7
Population	45,013	45,514	47,105	44,116	45,366	43,948	45,383
Deviation	-193	308	1,899	-1,090	160	-1,258	177
Deviation %	-0.4%	0.7%	4.2%	-2.4%	0.4%	-2.8%	0.4%
Other	14,535	15,632	11,233	20,979	20,288	8,734	10,288
Other %	32.3%	34.3%	23.8%	47.6%	44.7%	19.9%	22.7%
Latino	26,223	20,212	31,971	13,617	20,166	30,889	30,079
Latino %	58.3%	44.4%	67.9%	30.9%	44.5%	70.3%	66.3%
Asian	1,540	5,363	1,630	5,913	2,656	2,655	2,700
Asian %	3.4%	11.8%	3.5%	13.4%	5.9%	6.0%	5.9%
Black	2,715	4,307	2,271	3,607	2,256	1,670	2,316
Black %	6.0%	9.5%	4.8%	8.2%	5.0%	3.8%	5.1%

Citizen Voting Age Population (CVAP)

	1	2	3	4	5	6	7
Total CVAP	29,127	32,432	31,027	32,428	34,329	28,124	29,257
Other CVAP	11,296	12,175	11,374	17,228	16,990	8,267	8,631
Other CVAP %	38.8%	37.5%	36.7%	53.1%	49.5%	29.4%	29.5%
Latino CVAP	15,290	13,184	16,860	8,729	12,291	16,093	16,718
Latino CVAP %	52.5%	40.7%	54.3%	26.9%	35.8%	57.2%	57.1%
Asian CVAP	972	4,047	862	3,857	2,721	2,402	2,009
Asian CVAP %	3.3%	12.5%	2.8%	11.9%	7.9%	8.5%	6.9%
Black CVAP	1,569	3,026	1,931	2,614	2,327	1,362	1,899
Black CVAP %	5.4%	9.3%	6.2%	8.1%	6.8%	4.8%	6.5%

26

REDISTRICTING PARTNERS

Maps to Review

Draft D

- Submitted by the Brown and Black Redistricting Alliance
- 18 neighborhoods kept together
- 9 neighborhoods split
- Follows FAIR MAPS Act requirements and keeps together many COIs

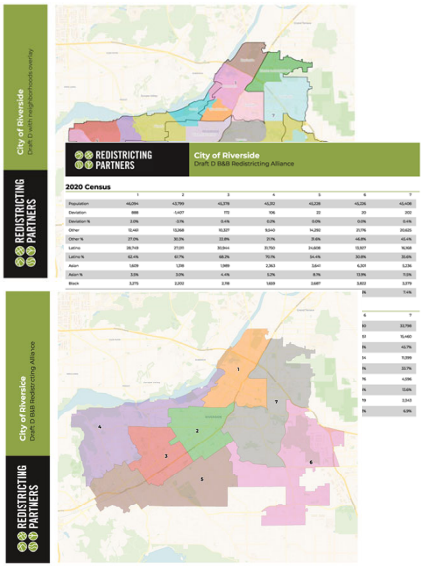

27

REDISTRICTING PARTNERS

City of Riverside
Draft D B&B Redistricting Alliance

	1	2	3	4	5	6	7
Pop.	46,094	43,799	45,378	45,312	45,228	45,226	45,408
Dev.	2.0%	-3.1%	0.4%	0.2%	0.0%	0.0%	0.4%
Total Deviation: 5.1%							

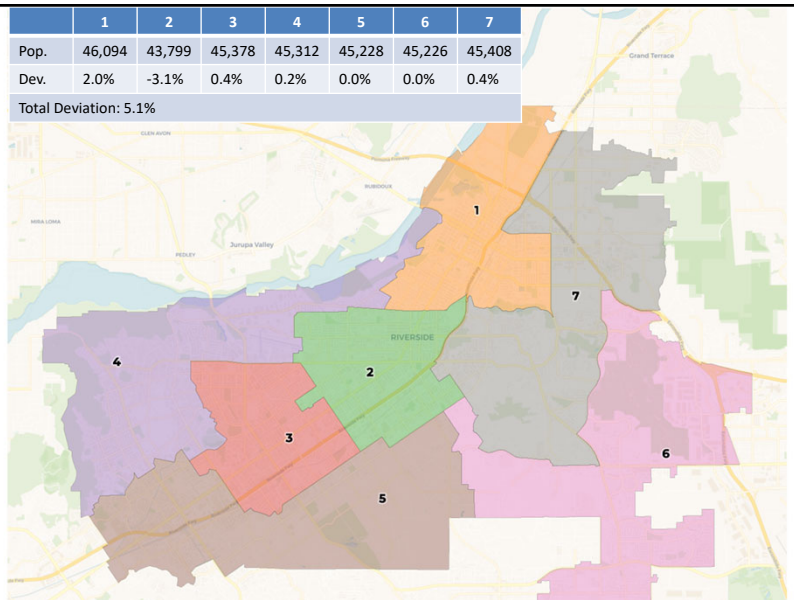

CVAP	1	2	3	4	5	6	7
Latino	54.7%	50.4%	54.2%	60.0%	44.4%	27.1%	33.7%
Black	7.8%	6.4%	5.7%	4.7%	7.5%	8.2%	6.9%
Asian	3.8%	2.0%	4.8%	5.9%	10.5%	12.4%	13.6%

28

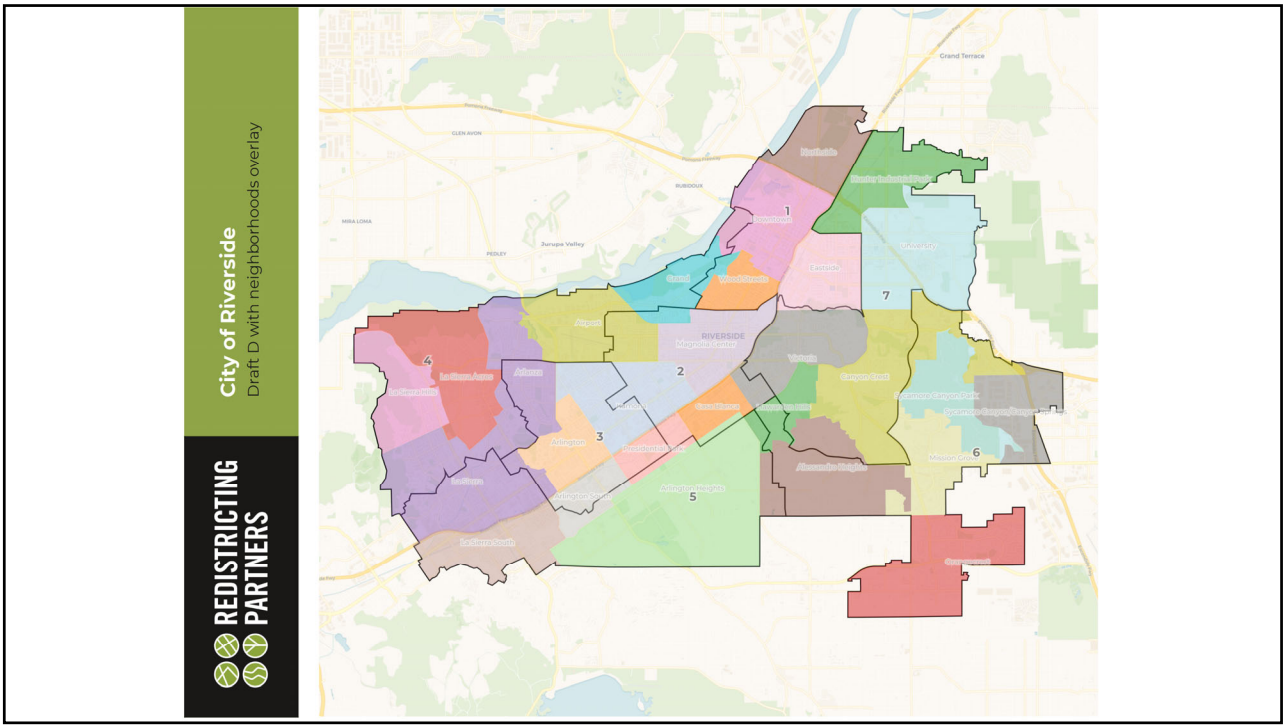
REDISTRICTING PARTNERS
City of Riverside
Draft D with neighborhoods overlay
Grand Terrace
GLEN AVON
RUBIDOUX
MIRA LOMA
Jurupa Valley
PEDLEY
Northside
Downtown
Eastside
University
Grand
Wood Streets
Airport
RIVERSIDE
Magnolia Center
Victoria
Canyon Crest
Sycamore Canyon Park
Arlington
Presidential Park
Arlington Heights
Alessandro Heights
Mission Grove
1
2
3
4
5
6
7

29

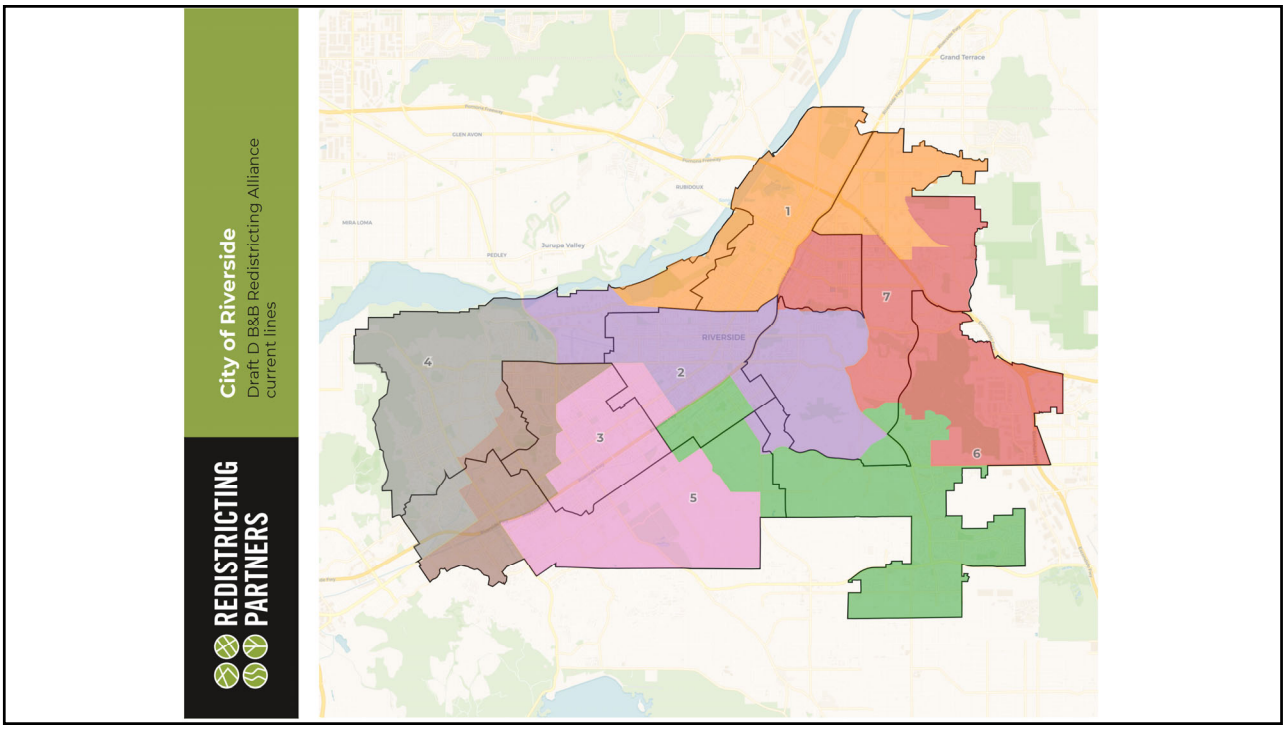
REDISTRICTING PARTNERS
City of Riverside
Draft D B&B Redistricting Alliance current lines
Grand Terrace
GLEN AVON
RUBIDOUX
MIRA LOMA
Jurupa Valley
PEDLEY
RIVERSIDE
1
2
3
4
5
6
7

30

REDISTRICTING PARTNERS

City of Riverside
Draft D B&B Redistricting Alliance

2020 Census

	1	2	3	4	5	6	7
Population	46,094	43,799	45,378	45,312	45,228	45,226	45,408
Deviation	888	-1,407	172	106	22	20	202
Deviation %	2.0%	-3.1%	0.4%	0.2%	0.0%	0.0%	0.4%
Other	12,461	13,268	10,327	9,540	14,292	21,176	20,625
Other %	27.0%	30.3%	22.8%	21.1%	31.6%	46.8%	45.4%
Latino	28,749	27,011	30,944	31,750	24,608	13,927	16,168
Latino %	62.4%	61.7%	68.2%	70.1%	54.4%	30.8%	35.6%
Asian	1,609	1,518	1,989	2,363	3,641	6,301	5,236
Asian %	3.5%	3.0%	4.4%	5.2%	8.1%	13.9%	11.5%
Black	3,275	2,202	2,118	1,659	2,687	3,822	3,379
Black %	7.1%	5.0%	4.7%	3.7%	5.9%	8.5%	7.4%

Citizen Voting Age Population (CVAP)

	1	2	3	4	5	6	7
Total CVAP	28,569	30,709	29,546	29,173	31,947	32,980	33,798
Other CVAP	9,621	12,627	10,423	8,595	11,982	17,251	15,460
Other CVAP %	33.7%	41.1%	35.3%	29.5%	37.5%	52.3%	45.7%
Latino CVAP	15,635	15,489	16,023	17,494	14,191	8,934	11,399
Latino CVAP %	54.7%	50.4%	54.2%	60.0%	44.4%	27.1%	33.7%
Asian CVAP	1,073	621	1,423	1,712	3,369	4,076	4,596
Asian CVAP %	3.8%	2.0%	4.8%	5.9%	10.5%	12.4%	13.6%
Black CVAP	2,240	1,972	1,677	1,372	2,405	2,719	2,343
Black CVAP %	7.8%	6.4%	5.7%	4.7%	7.5%	8.2%	6.9%

31

City of Riverside
Draft D3: Downtown-Eastside split

REDISTRICTING PARTNERS

	1	2	3	4	5	6	7
Pop.	45,207	45,228	45,966	44,915	44,765	45,524	44,840
Dev.	0%	0%	1.7%	-0.6%	-1.0%	0.7%	-0.8%
Total Deviation: 2.7%							

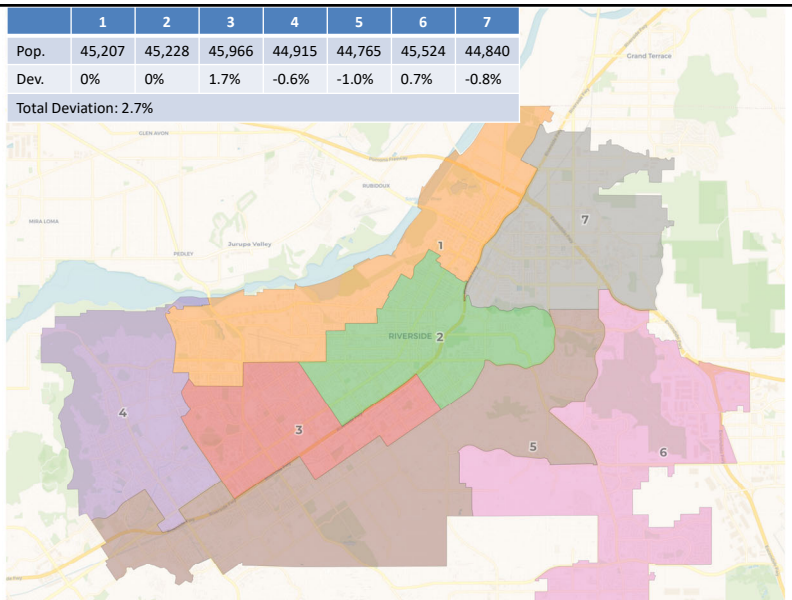

CVAP	1	2	3	4	5	6	7
Latino	56.3%	40.6%	57.0%	56.7%	34.9%	27.4%	50.6%
Black	6.0%	6.2%	5.5%	4.7%	6.9%	8.3%	9.9%
Asian	4.0%	2.1%	4.6%	9.1%	9.8%	12.1%	12.5%

32

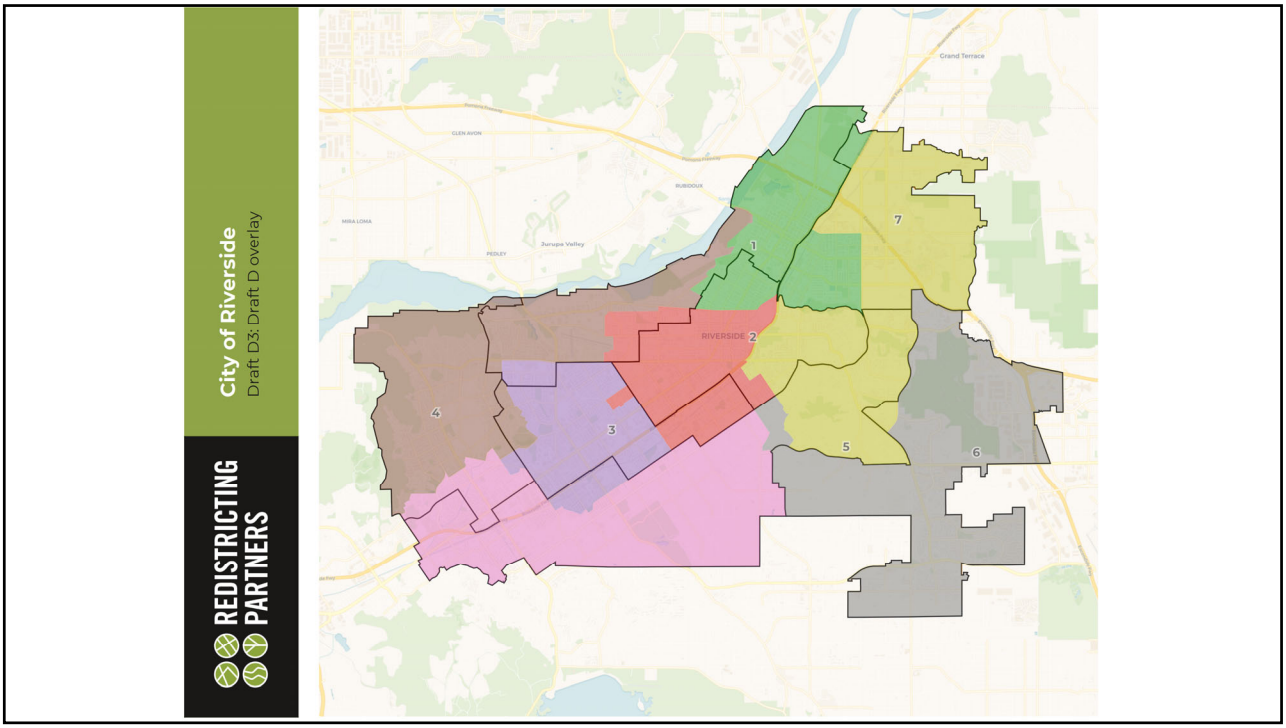
REDISTRICTING PARTNERS
City of Riverside
Draft D3: Draft D overlay
Grand Terrace
GLEN AVON
RUBIDOUX
MIRA LOMA
Jurupa Valley
PEDLEY
RIVERSIDE
1
2
3
4
5
6
7

33

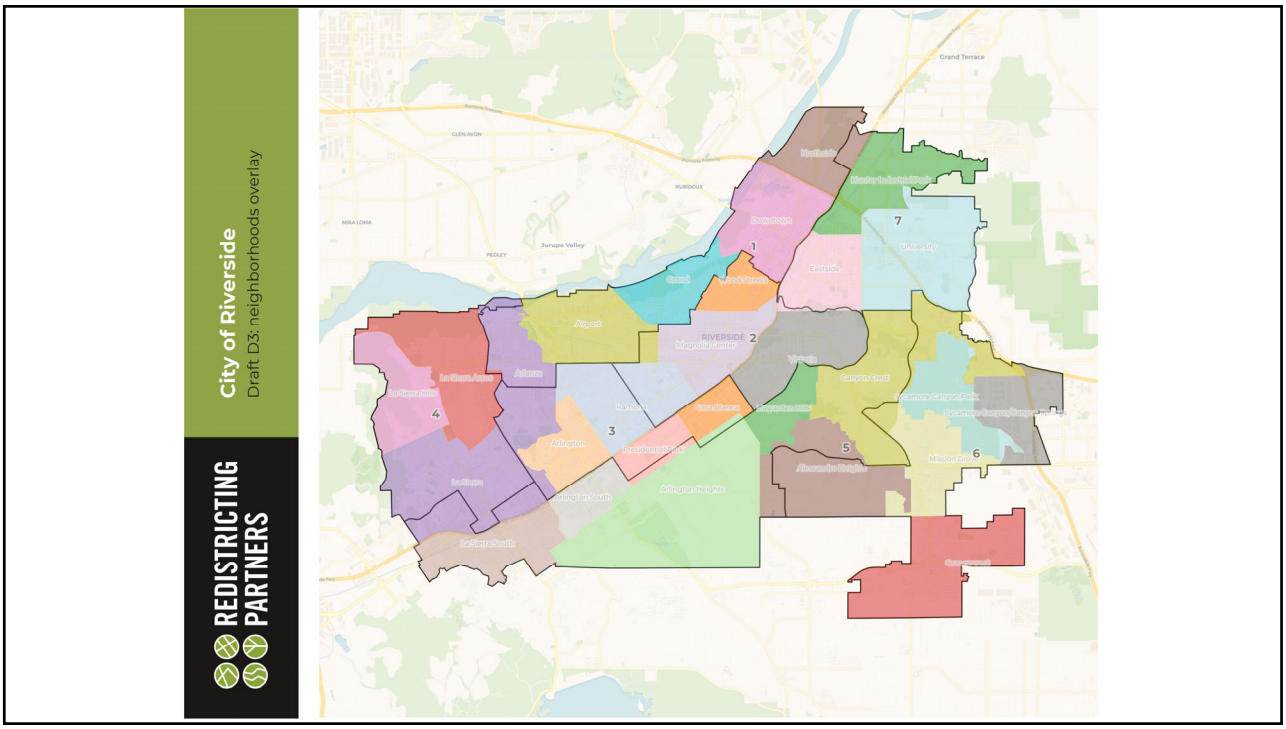
REDISTRICTING PARTNERS
City of Riverside
Draft D3: neighborhoods overlay
Grand Terrace
GLEN AVON
RUBIDOUX
MIRA LOMA
Jurupa Valley
PEDLEY
Northside
Downtown
Eastside
University
Grand
Hunter Industrial Park
Airport
RIVERSIDE
Magnolia Center
Canyon Crest
Arlington
Arlington Heights
Alessandro Heights
Mission Grove
Sycamore Canyon Park
Canyon Springs
Orangecrest
1
2
3
4
5
6
7

34

REDISTRICTING PARTNERS

City of Riverside
Draft D3: current lines overlay

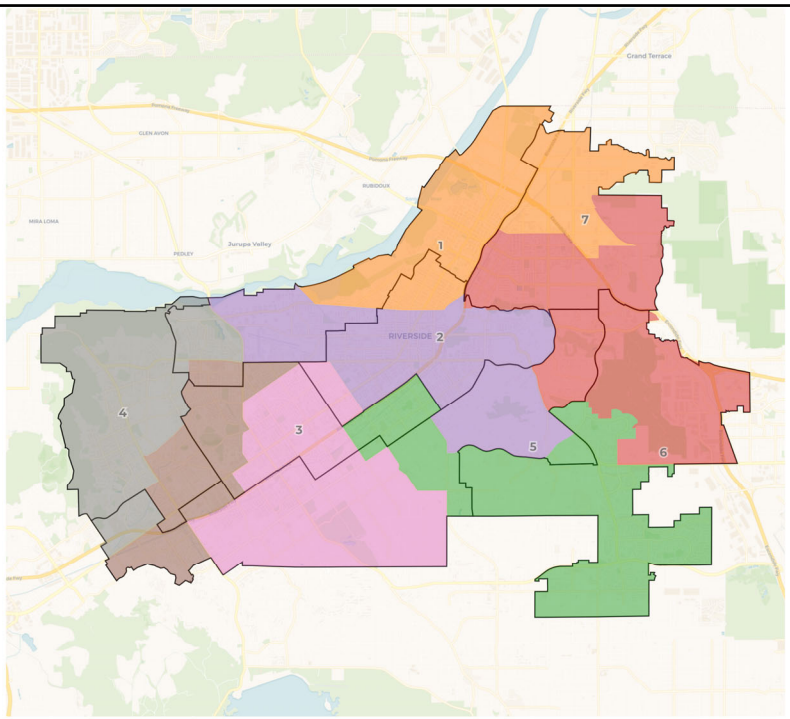

35

REDISTRICTING PARTNERS

City of Riverside
Draft D3: Downtown-Eastside split

2020 Census

	1	2	3	4	5	6	7
Population	45,207	45,228	45,966	44,915	44,765	45,524	44,840
Deviation	1	22	760	-291	-441	318	-366
Deviation %	0.0%	0.0%	1.7%	-0.6%	-1.0%	0.7%	-0.8%
Other	11,219	19,141	10,066	10,234	18,528	21,280	11,221
Other %	24.8%	42.3%	21.9%	22.8%	41.4%	46.7%	25.0%
Latino	29,840	22,725	31,856	29,505	20,001	14,103	25,127
Latino %	66.0%	50.2%	69.3%	65.7%	44.7%	31.0%	56.0%
Asian	1,670	1,225	1,964	3,129	3,654	6,312	4,503
Asian %	3.7%	2.7%	4.3%	7.0%	8.2%	13.9%	10.0%
Black	2,478	2,137	2,080	2,047	2,582	3,829	3,989
Black %	5.5%	4.7%	4.5%	4.6%	5.8%	8.4%	8.9%

Citizen Voting Age Population (CVAP)

	1	2	3	4	5	6	7
Total CVAP	28,434	31,983	31,196	29,767	32,334	33,091	29,919
Other CVAP	9,575	16,322	10,290	8,781	15,648	17,260	8,085
Other CVAP %	33.7%	51.0%	33.0%	29.5%	48.4%	52.2%	27.0%
Latino CVAP	15,999	12,997	17,773	16,879	11,295	9,078	15,144
Latino CVAP %	56.3%	40.6%	57.0%	56.7%	34.9%	27.4%	50.6%
Asian CVAP	1,148	684	1,422	2,705	3,164	4,008	3,739
Asian CVAP %	4.0%	2.1%	4.6%	9.1%	9.8%	12.1%	12.5%
Black CVAP	1,712	1,980	1,711	1,402	2,227	2,745	2,951
Black CVAP %	6.0%	6.2%	5.5%	4.7%	6.9%	8.3%	9.9%

36

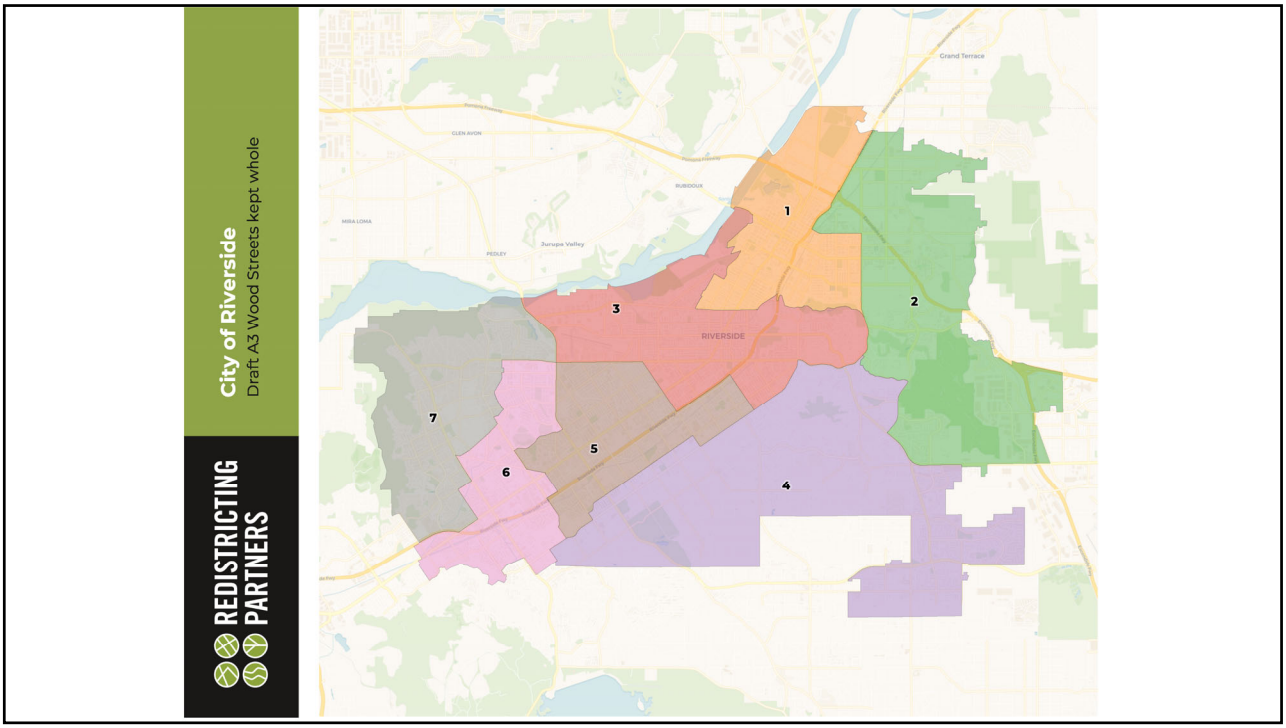
REDISTRICTING PARTNERS
City of Riverside
Draft A3 Wood Streets kept whole
Grand Terrace
GLEN AVON
RUBIDOUX
MIRA LOMA
Jurupa Valley
PEDLEY
RIVERSIDE
1
2
3
4
5
6
7

37

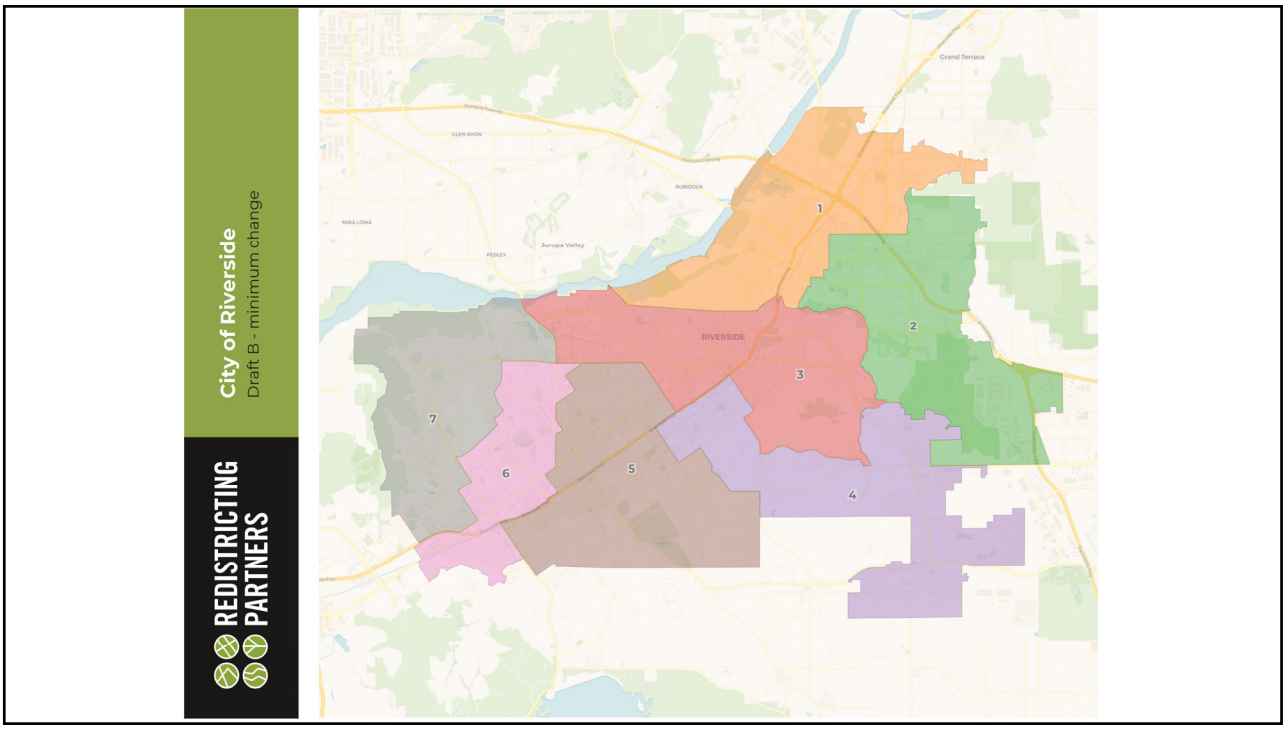
REDISTRICTING PARTNERS
City of Riverside
Draft B - minimum change
Grand Terrace
GLEN AVON
RUBIDOUX
MIRA LOMA
Jurupa Valley
PEDLEY
RIVERSIDE
1
2
3
4
5
6
7

38

REDISTRICTING PARTNERS

City of Riverside
C2: Casa Blanca kept whole

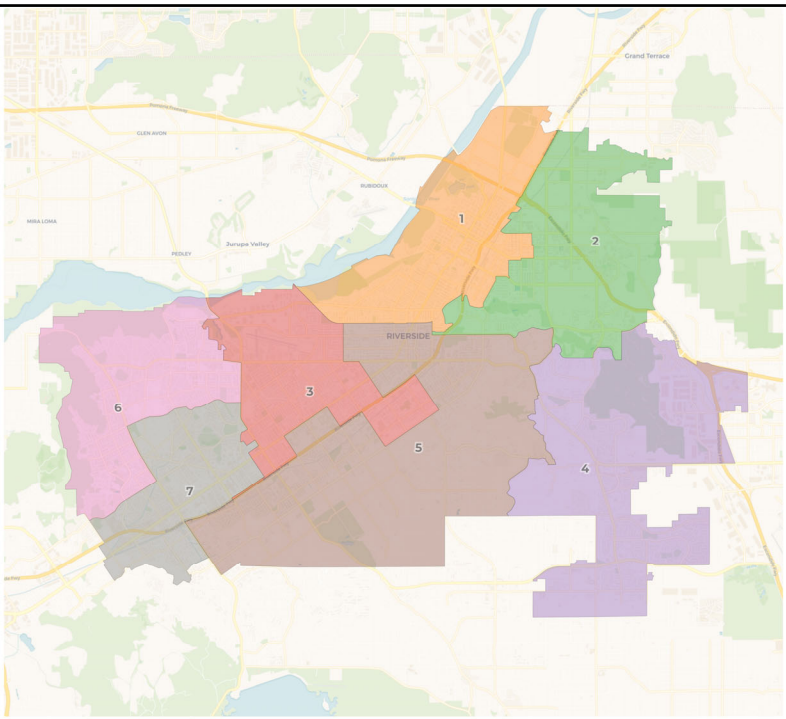

39

REDISTRICTING PARTNERS

City of Riverside
Draft C3: minor change

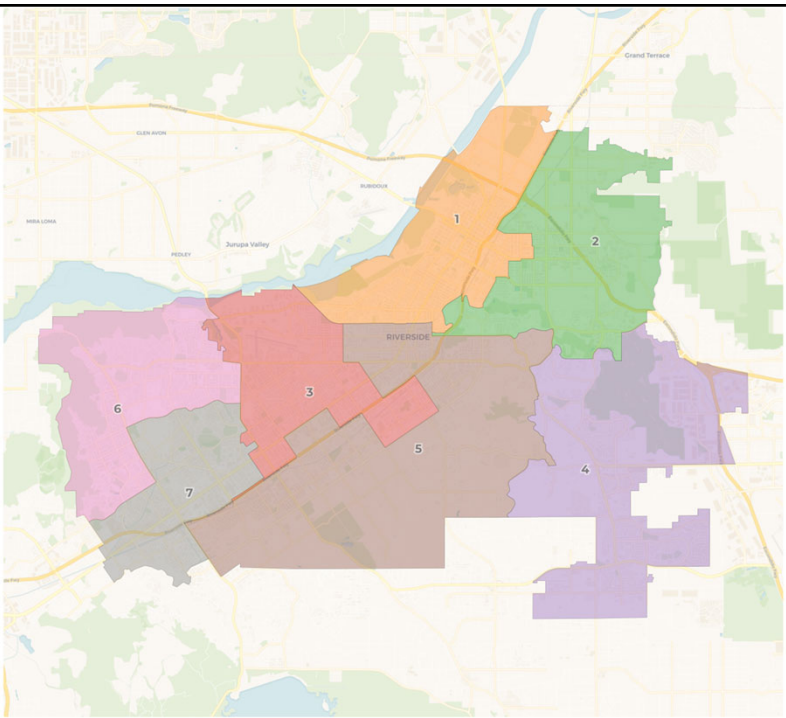

40

REDISTRICTING PARTNERS

City of Riverside
Draft D B&B Redistricting Alliance

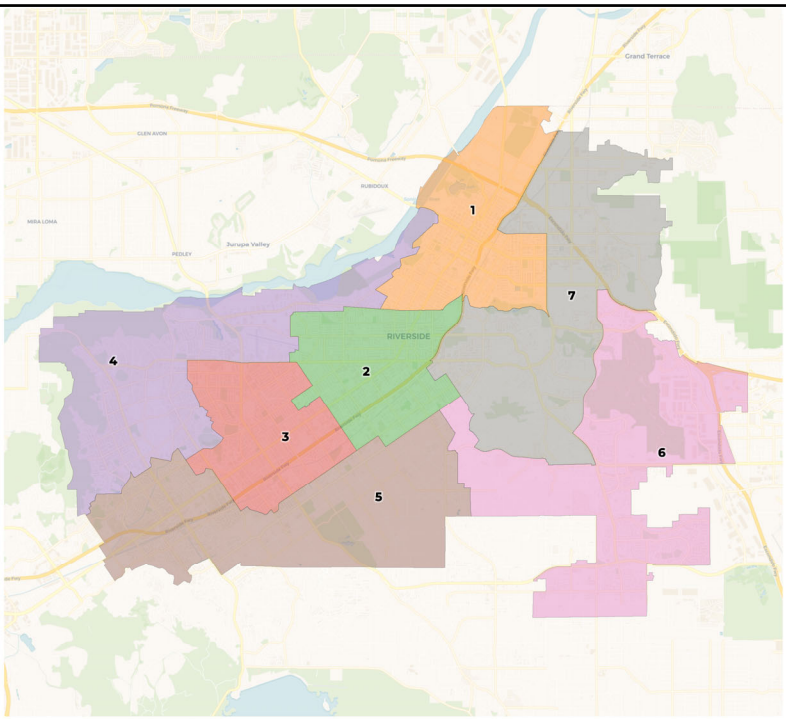

41

REDISTRICTING PARTNERS

City of Riverside
Draft D3: Downtown-Eastside split

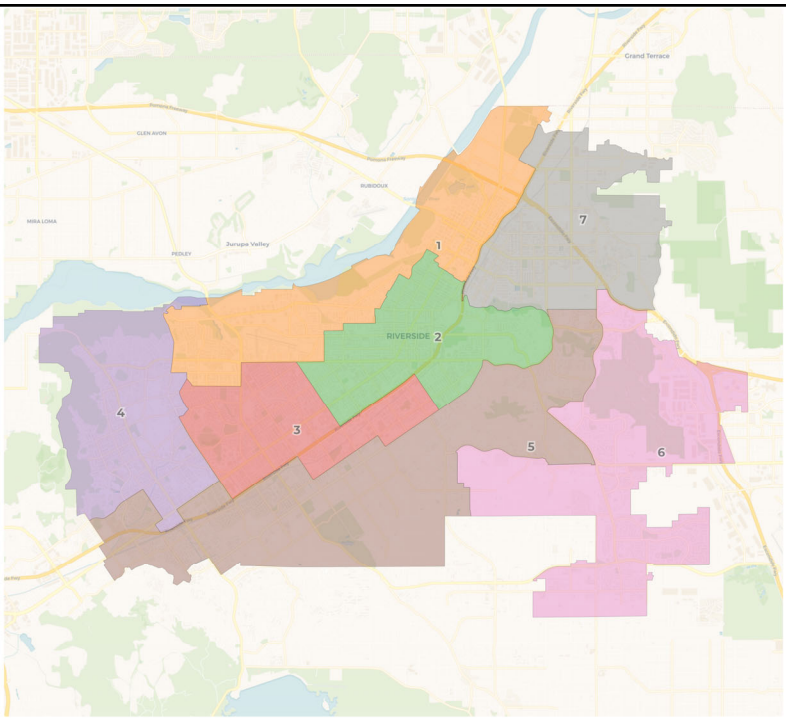

42

REDISTRICTING PARTNERS

Next Steps

Draft Plan Revisions

The City Council can make use of these mapping options in a number of ways

- Suggest possible changes – Redistricting Partners can provide adjustments to the boundaries.
- Gather public input – the public will be very willing to tell us where we got the lines wrong. Input is our ally in developing final plans.
- Select the map or maps you like and eliminate the map(s) you don't like, in accord with California and Federal laws.

43

REDISTRICTING PARTNERS

44

REDISTRICTING PARTNERS

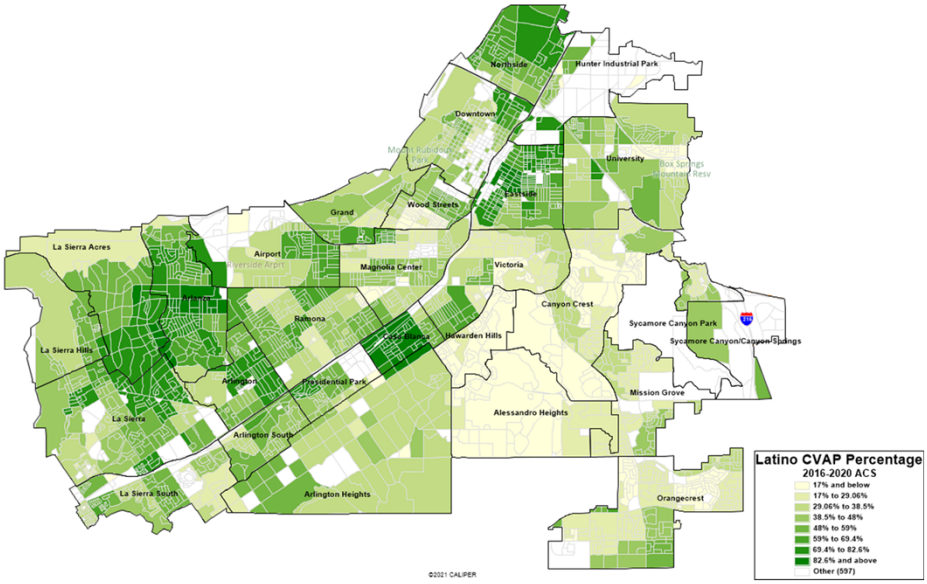

45

REDISTRICTING PARTNERS

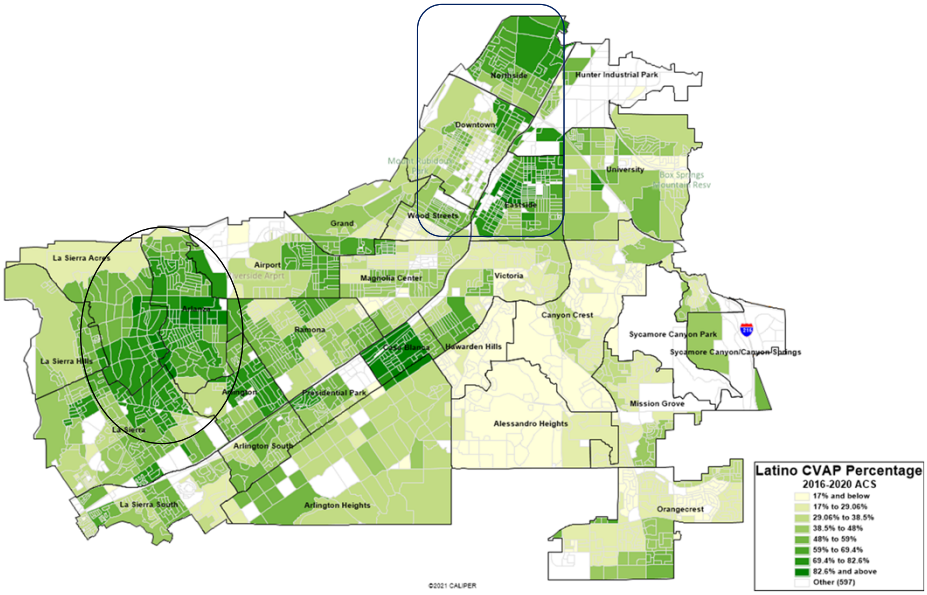

46

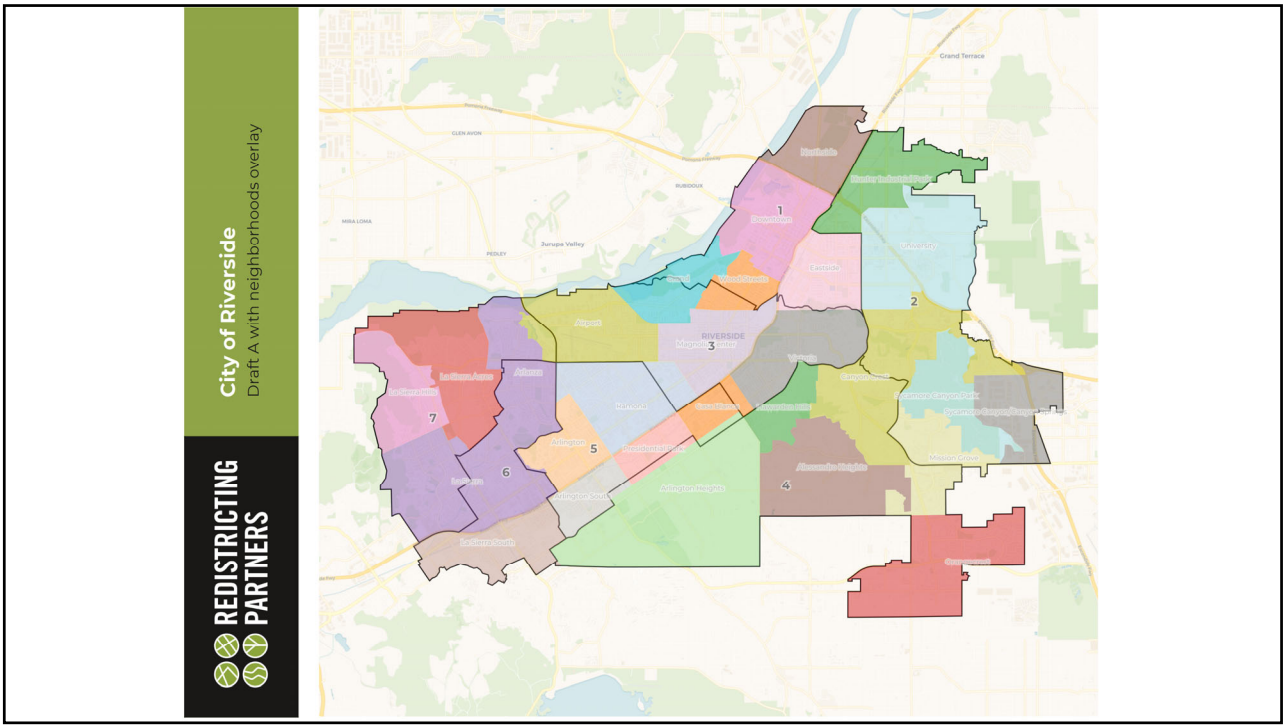
REDISTRICTING PARTNERS
City of Riverside
Draft A with neighborhoods overlay
Grand Terrace
GLEN AVON
RUBIDOUX
MIRA LOMA
PEDLEY
Jurupa Valley
Northside
Downtown
Eastside
University
Wood Streets
Alessandro Heights
Mission Grove
Arlington Heights
Arlington South
Arlington
Hunter Park
Casa Blanca
Sycamore Canyon Park
Sycamore Canyon/Canyon Crest
Canyon Crest
Victoria
Magnolia Center
RIVERSIDE
Alessandro
Alessandro Heights
Casa Blanca
Casa Blanca Annex
La Sierra Heights
La Sierra Hills
Indian Hills
Indian Hills South
1
2
3
4
5
6
7

47

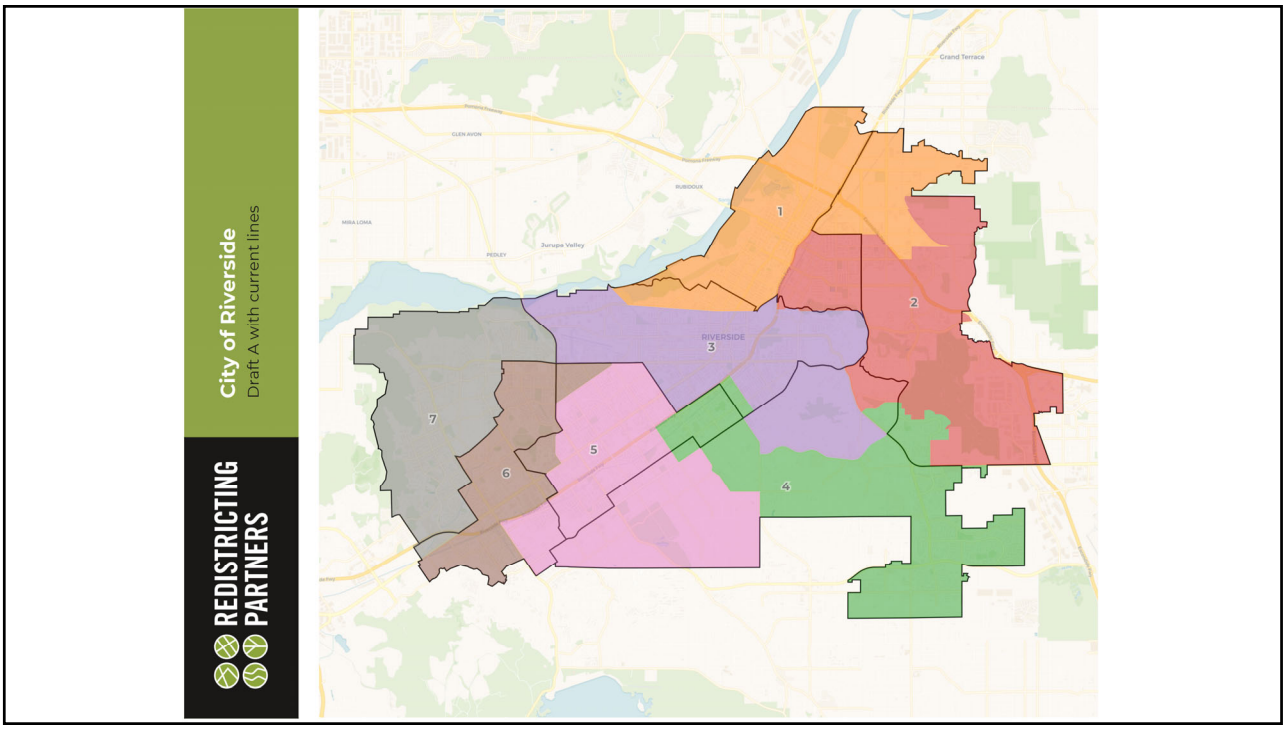
REDISTRICTING PARTNERS
City of Riverside
Draft A with current lines
Grand Terrace
GLEN AVON
RUBIDOUX
MIRA LOMA
PEDLEY
Jurupa Valley
RIVERSIDE
1
2
3
4
5
6
7

48

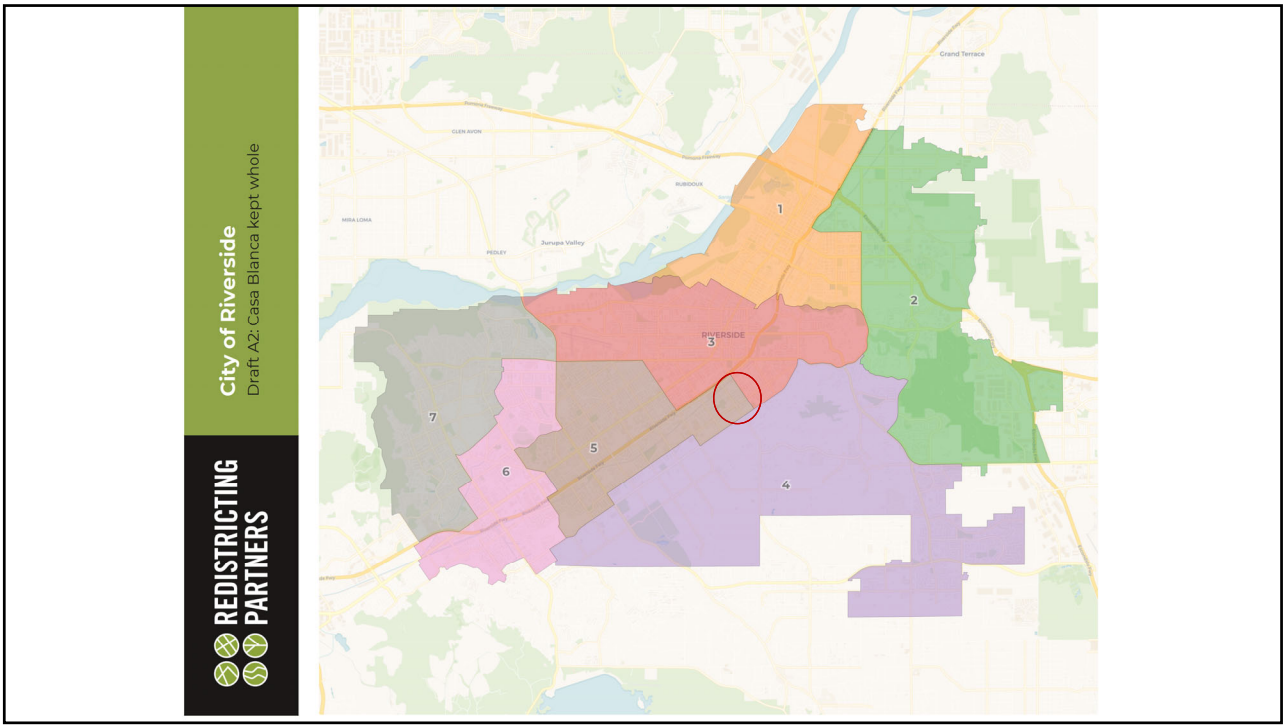
REDISTRICTING PARTNERS
City of Riverside
Draft A2: Casa Blanca kept whole
Grand Terrace
GLEN AVON
RUBIDOUX
MIRA LOMA
Jurupa Valley
PEDLEY
RIVERSIDE
1
2
3
4
5
6
7

49

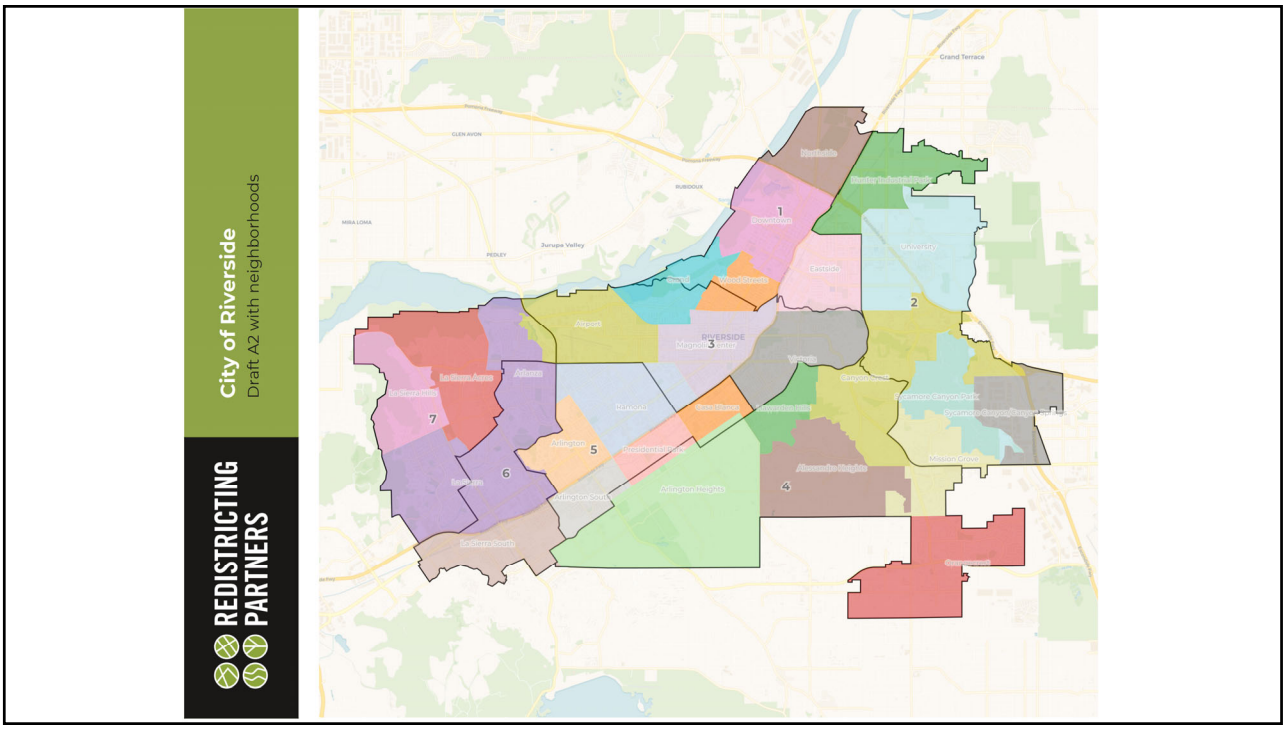
REDISTRICTING PARTNERS
City of Riverside
Draft A2 with neighborhoods
Grand Terrace
GLEN AVON
RUBIDOUX
MIRA LOMA
Jurupa Valley
PEDLEY
Northside
Downtown
Eastside
University
Airport
RIVERSIDE
Magnolia Center
Arlington
Presidential Park
Arlington Heights
Alessandro Heights
Mission Grove
Orangecrest
1
2
3
4
5
6
7

50

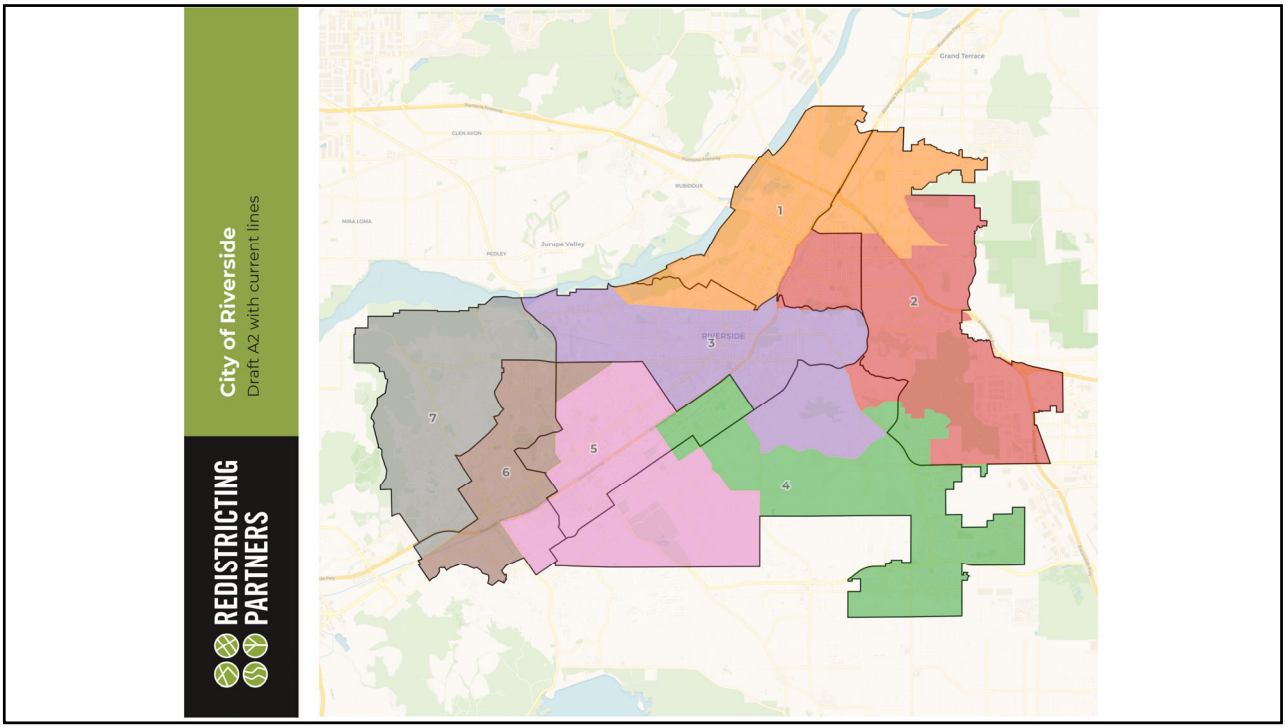
REDISTRICTING PARTNERS
City of Riverside
Draft A2 with current lines
Grand Terrace
GLEN AVON
RUBIDOUX
MIRA LOMA
Jurupa Valley
PEDLEY
RIVERSIDE
1
2
3
4
5
6
7

51

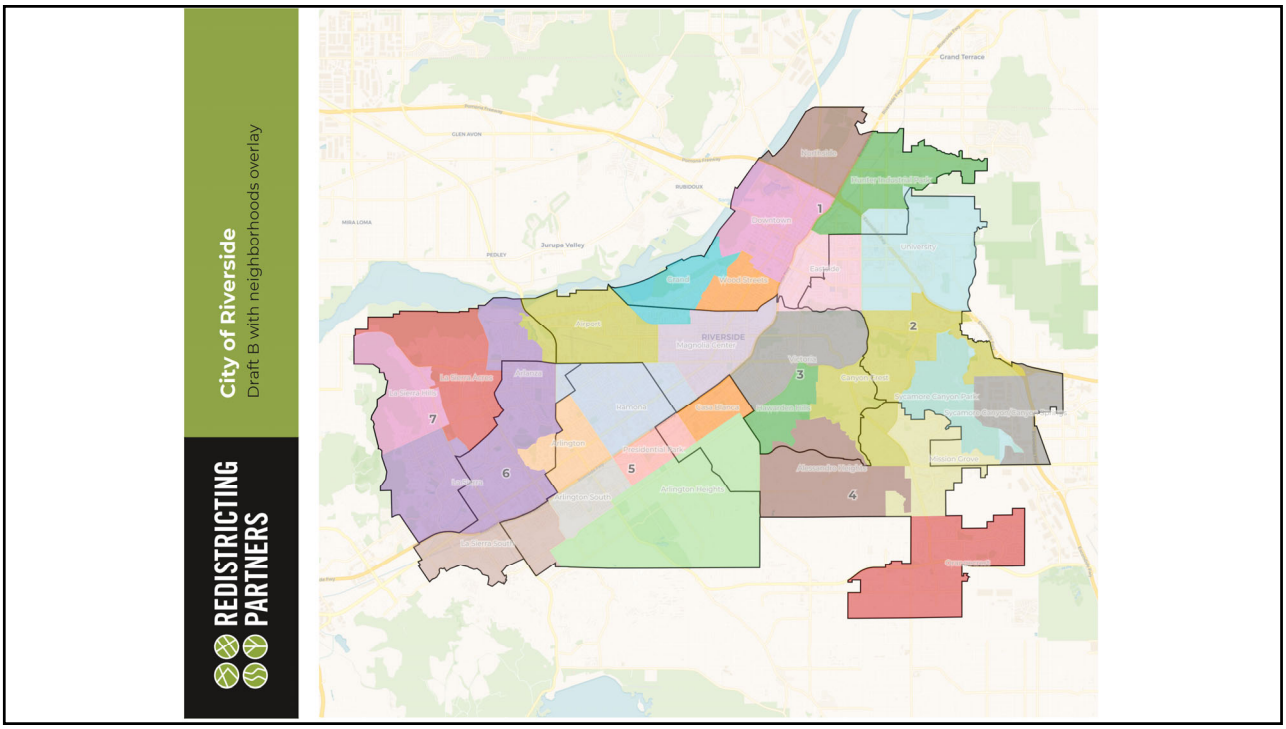
REDISTRICTING PARTNERS
City of Riverside
Draft B with neighborhoods overlay
Grand Terrace
GLEN AVON
RUBIDOUX
MIRA LOMA
Jurupa Valley
PEDLEY
Northside
Downtown
University
Eastside
Grand
Wood Streets
Airport
RIVERSIDE
Magnolia Center
Victoria
Canyon Crest
Arlington
Arlington South
Arlington Heights
Alessandro Heights
Mission Grove
Orangecrest
1
2
3
4
5
6
7

52

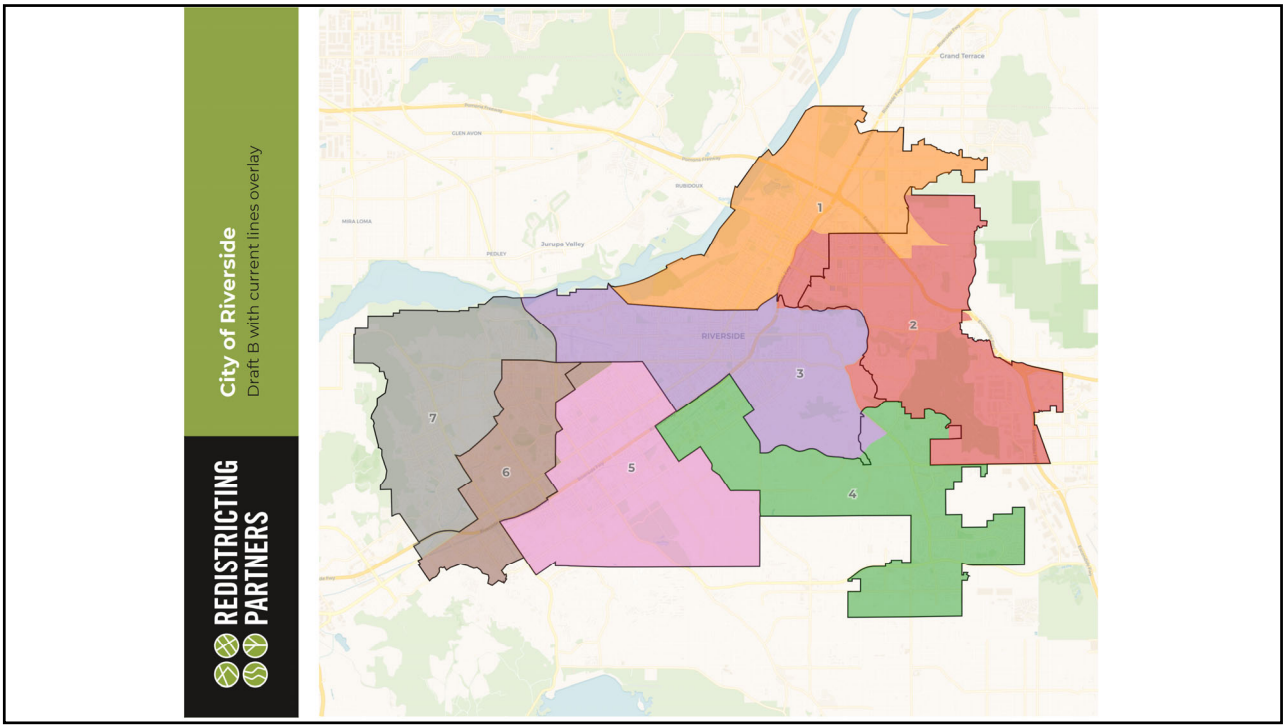
REDISTRICTING PARTNERS
City of Riverside
Draft B with current lines overlay
Grand Terrace
GLEN AVON
RUBIDOUX
MIRA LOMA
Jurupa Valley
PEDLEY
RIVERSIDE
1
2
3
4
5
6
7

53

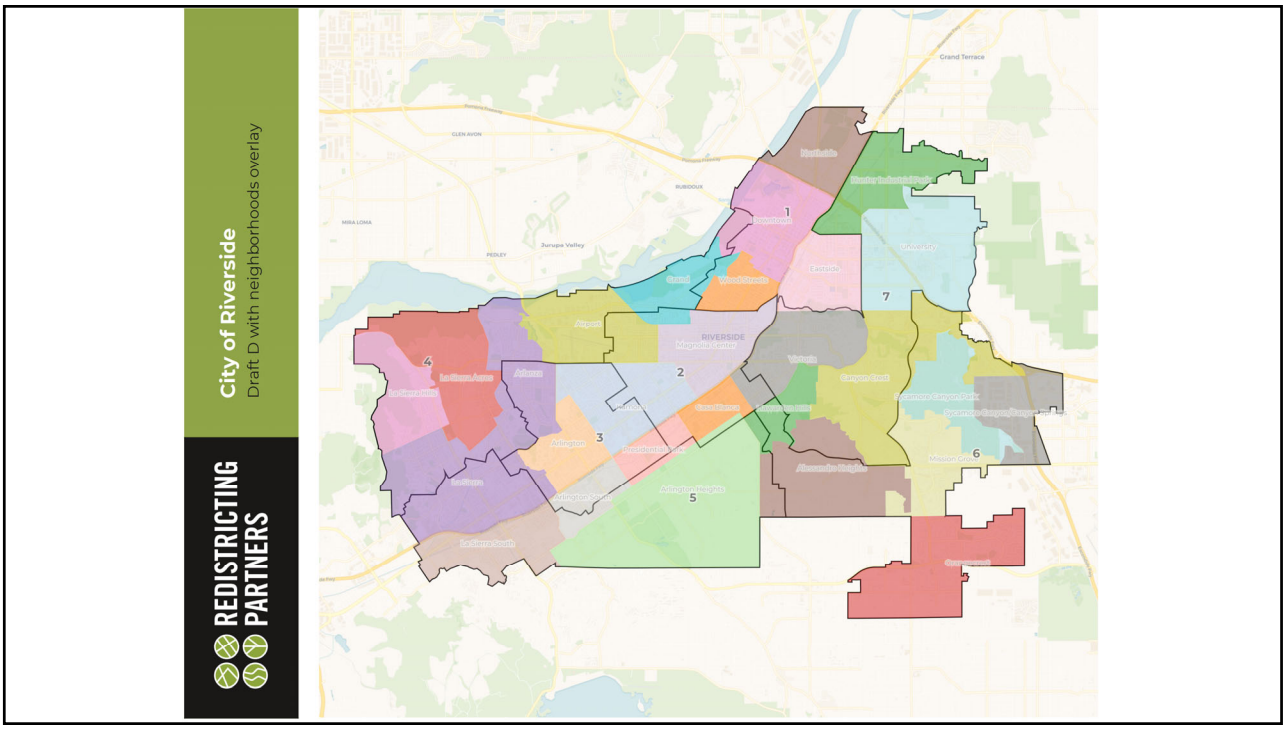
REDISTRICTING PARTNERS
City of Riverside
Draft D with neighborhoods overlay
Grand Terrace
GLEN AVON
RUBIDOUX
MIRA LOMA
Jurupa Valley
PEDLEY
Northside
Downtown
Eastside
University
Grand
Wood Streets
Airport
RIVERSIDE
Magnolia Center
Victoria
Canyon Crest
Arlington
Presidential
Arlington Heights
Alessandro Heights
Mission Grove
Sycamore Canyon Park
Orangecrest
La Sierra Hills
La Sierra Acres
Casa Blanca
Eastgate
La Sierra South
1
2
3
4
5
6
7

54

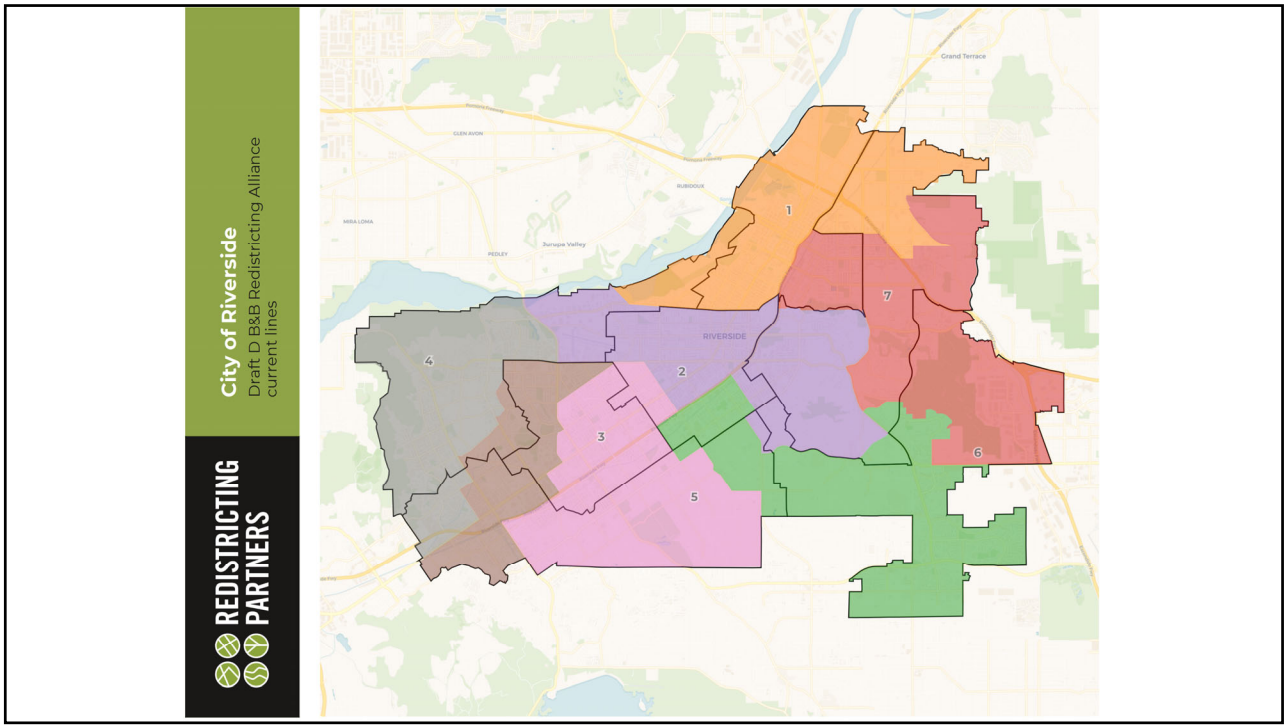
REDISTRICTING PARTNERS
City of Riverside
Draft D B&B Redistricting Alliance current lines
Grand Terrace
GLEN AVON
RUBIDOUX
MIRA LOMA
Jurupa Valley
PEDLEY
RIVERSIDE
1
2
3
4
5
6
7

55

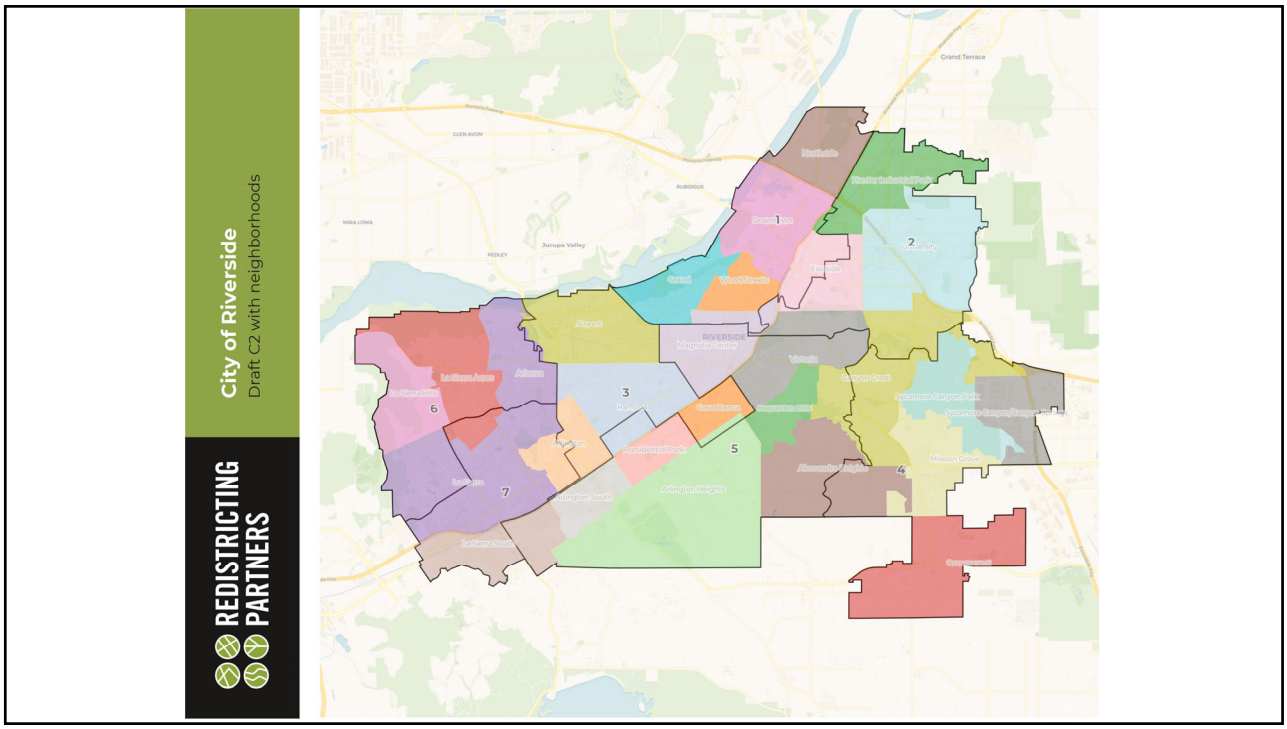
REDISTRICTING PARTNERS
City of Riverside
Draft C2 with neighborhoods
Grand Terrace
GLEN AVON
RUBIDOUX
MIRA LOMA
Jurupa Valley
PEDLEY
Northside
Downtown
Eastside
Grand
Wood Streets
Airport
RIVERSIDE
Magnolia Center
Victoria
Canyon Crest
Sycamore Canyon Park
Sycamore Canyon Business Park
La Sierra Heights
La Sierra Acres
Arlanza
Hawarden Hills
Casa Blanca
Presidential Park
Arlington Heights
Arlington South
Alessandro Heights
Mission Grove
Orangecrest
La Sierra South
1
2
3
4
5
6
7

56

REDISTRICTING PARTNERS

City of Riverside
Draft C2 with current lines

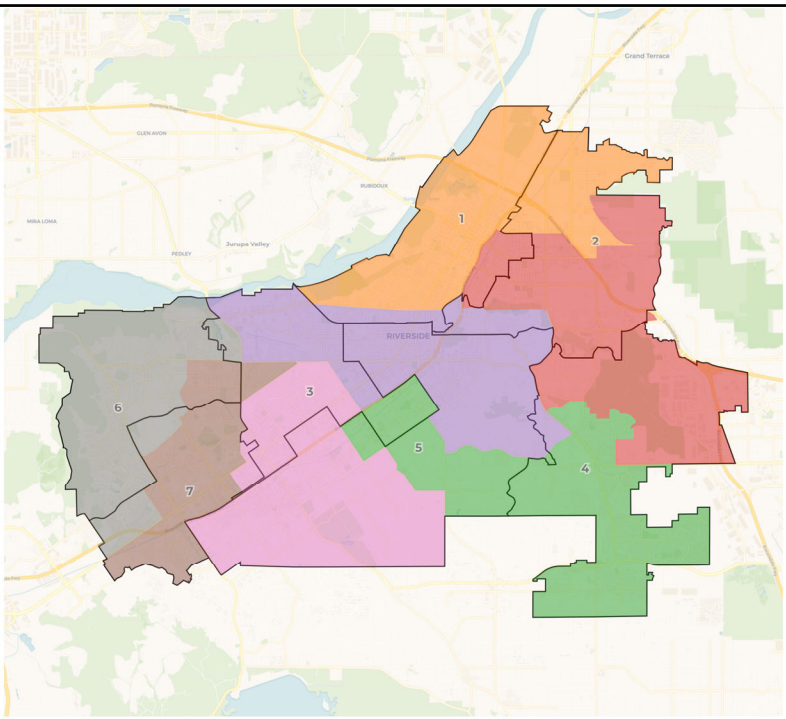

57