



# DAUCHY AND VICTOR HUGO TRACT MAP NO. 38431

PR-2022-001424 (TENTATIVE TRACT MAP)

Community & Economic Development Department

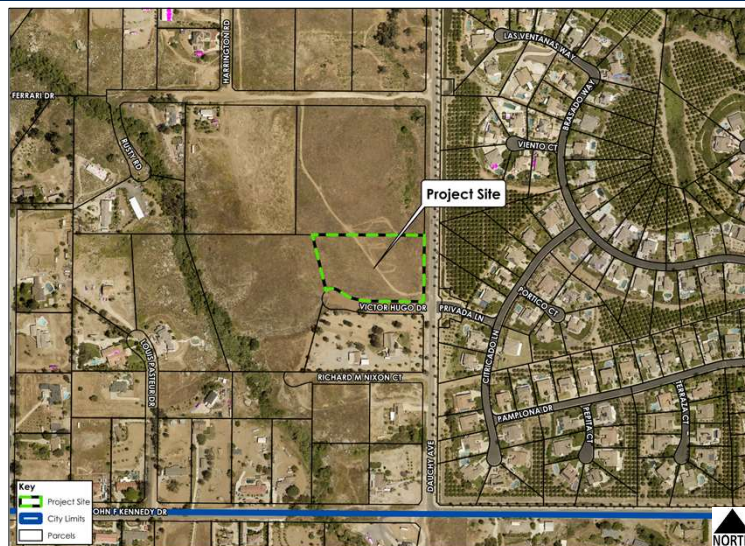
## Planning Commission

Agenda Item: 4

December 7, 2023

RiversideCA.gov

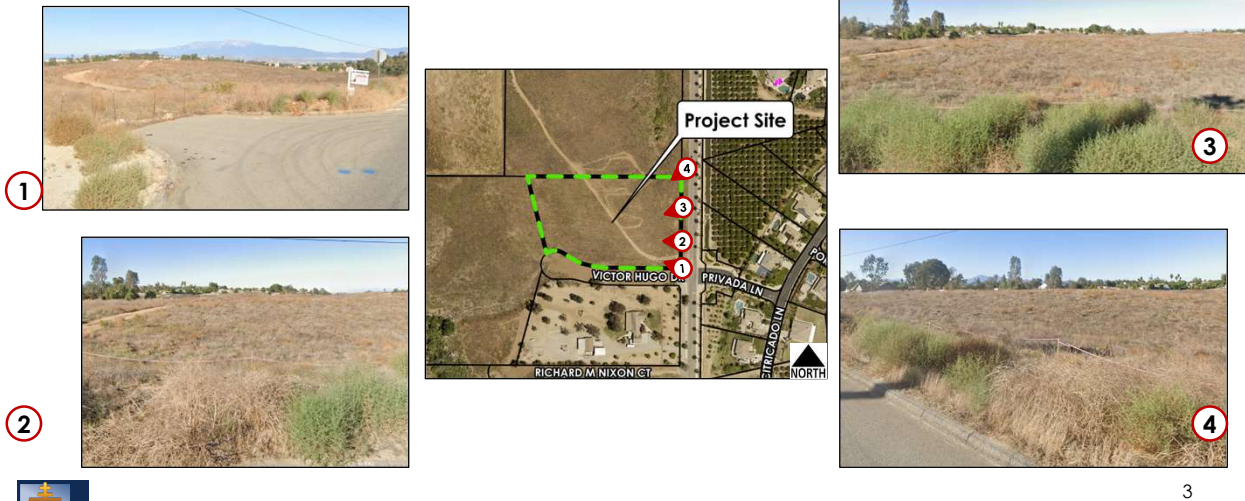
## LOCATION MAP



2

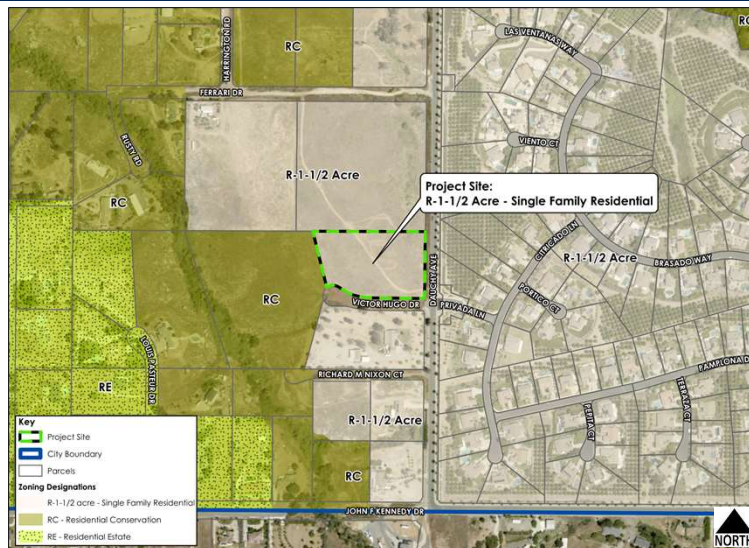
RiversideCA.gov

## EXISTING SITE PHOTOS



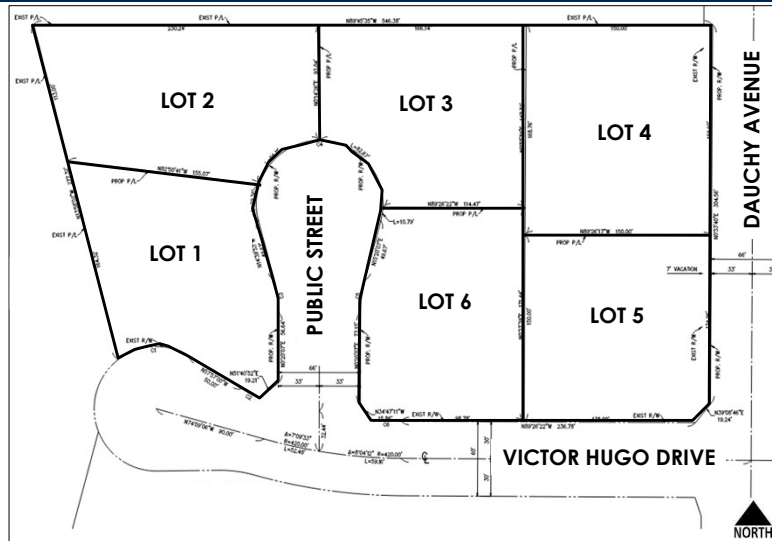
RiversideCA.gov

## ZONING MAP



RiversideCA.gov

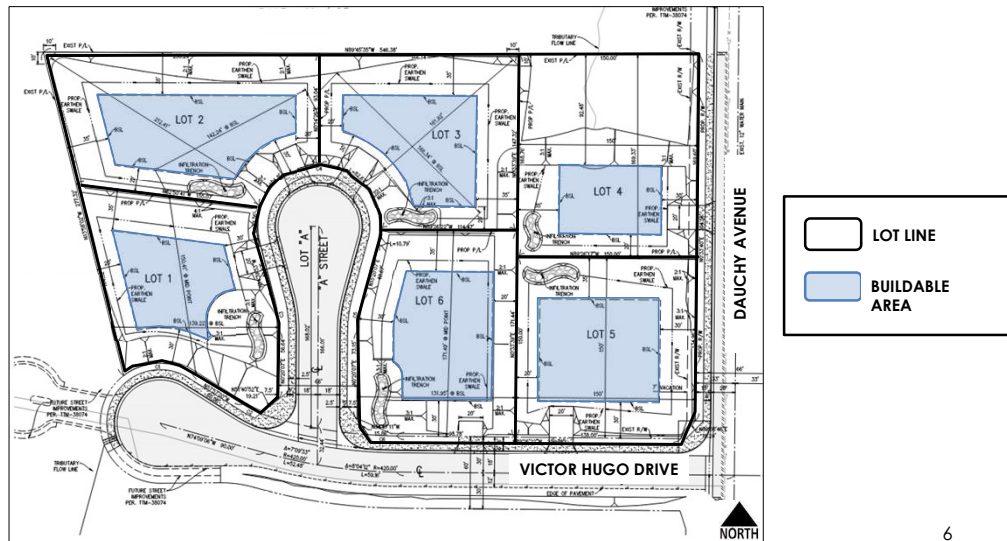
# TENTATIVE TRACT MAP (TTM NO. 38431)



5

RiversideCA.gov

## SITE PLAN



6

RiversideCA.gov

## STRATEGIC PLAN ALIGNMENT



### Strategic Priority No. 2– Community Well-Being

Goal No. 2.1 - Facilitate the development of a quality and diverse housing supply that is available and affordable to a wide range of income levels.

Cross-Cutting Threads



7

RiversideCA.gov

## RECOMMENDATIONS

That the Planning Commission:

1. **DETERMINE** that the proposed project is exempt from the California Environmental Quality Act (CEQA) review pursuant to Section 15332 (Infill Development), as the project will not have a significant effect on the environment; and
2. **APPROVE** Planning Case PR-2022-001424 (Tentative Tract Map), based on the staff report and subject to the recommended conditions of approval. (Exhibit 1).



8

RiversideCA.gov





# DAUCHY AND VICTOR HUGO TRACT MAP NO. 38431

PR-2022-001424 (TENTATIVE TRACT MAP)

Community & Economic Development Department

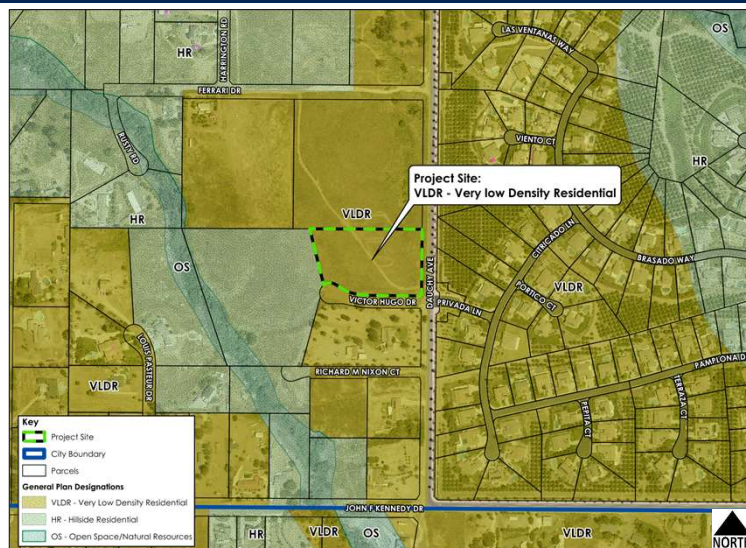
## Planning Commission

Agenda Item: 4

December 7, 2023

RiversideCA.gov

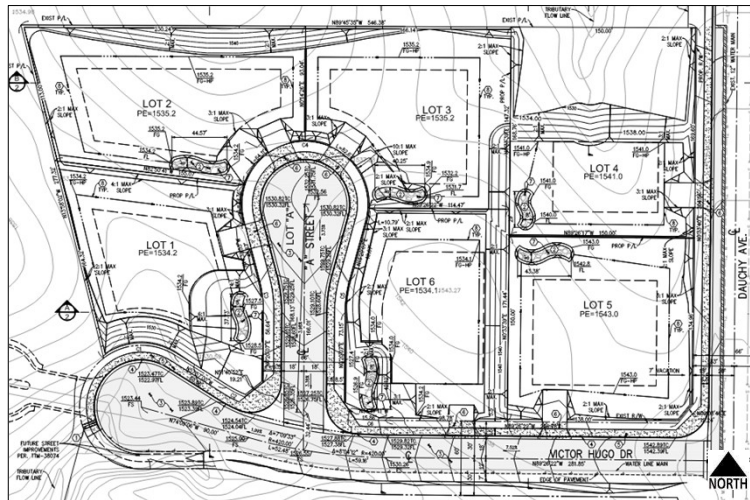
## GENERAL PLAN MAP (FOR REFERENCE ONLY)



RiversideCA.gov

10

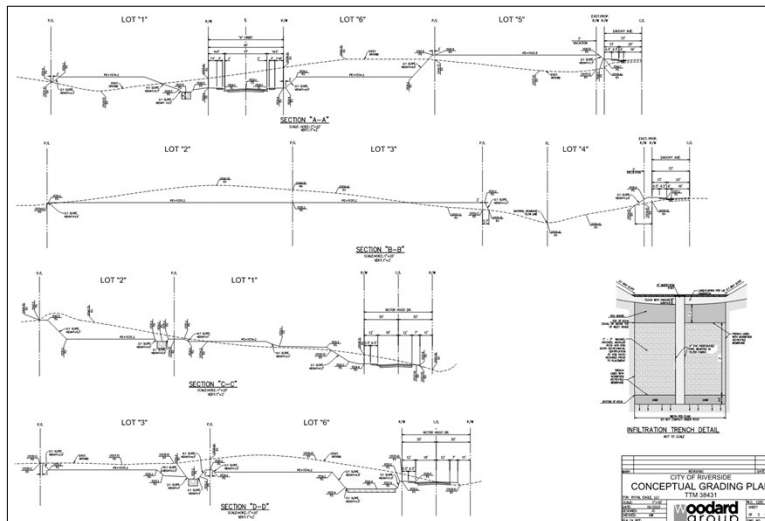
## GRADING PLAN (FOR REFERENCE ONLY)



11

RiversideCA.gov

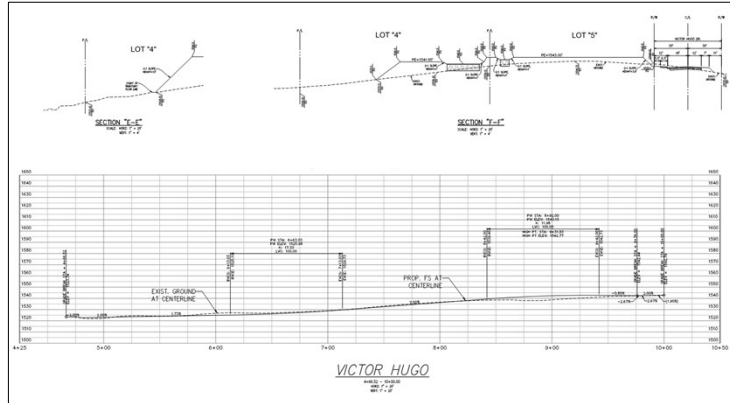
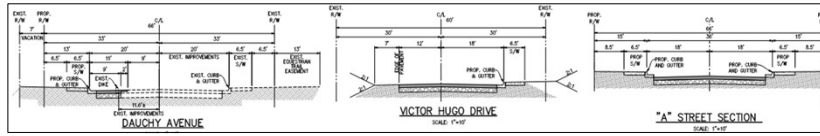
## CROSS SECTIONS (FOR REFERENCE ONLY)



12

RiversideCA.gov

# CROSS SECTIONS (FOR REFERENCE ONLY)



13

RiversideCA.gov