



Noise Analysis for the Crystal View Terrace/ Green Orchard Place/ Overlook Parkway Project, City of Riverside

Prepared for

City of Riverside
Community Development Department
Planning Division
3900 Main Street, Third Floor
Riverside, CA 92522
Attn: Diane Jenkins, Principal Planner

Prepared by

RECON Environmental, Inc.
1927 Fifth Avenue
San Diego, CA 92101-2358
P 619.308.9333 F 619.308.9334
RECON Number 6103
November 28, 2012

TABLE OF CONTENTS

1.0 Summary	1
1.1 Traffic Noise	1
1.2 Construction	2
2.0 Introduction	2
2.1 Project Description	2
2.2 Project Background	3
2.3 Project Baseline	11
3.0 Analysis Methodology	12
3.1 Applicable Standards and Definitions of Terms	12
3.2 Existing Noise Level Measurements	16
3.3 Traffic Noise Analysis	16
4.0 Existing Conditions	18
5.0 Future Acoustical Environment and Impacts	19
5.1 Traffic Noise	19
5.2 Construction Noise	49
6.0 Conclusions and Recommendations	59
6.1 Traffic Noise	59
6.2 Construction Noise	64
7.0 References Cited	65

TABLE OF CONTENTS (cont.)

FIGURES

1:	Regional Location	4
2:	Aerial Photograph of Project Site and Vicinity and Noise Measurement Locations	5
3a:	Scenario 1	7
3b:	Scenario 2	8
3c:	Scenario 3	9
3d:	Scenario 4	10
4:	Scenario 2 Future Traffic Noise Contours	40
5:	Scenario 3 Future Traffic Noise Contours	45
6:	Scenario 4 Future Traffic Noise Contours	47
7:	Scenario 3 Construction Noise Receptors	54
8:	Scenario 4 Construction Noise Receptors	57

TABLES

1:	Noise/Land Use Compatibility Criteria	14
2:	Riverside Municipal Code Title 7 Interior and Exterior Noise Standards	15
3:	Measurement Results	20
4:	15-Minute Traffic Counts	21
5:	Future Noise Levels for Scenario 2 Roadways with Noise Level Increases of 1 dB or More Over Gates Closed Baseline	24
6:	Future Noise Levels for Scenario 3 Roadways with Noise Level Increases of 1 dB or More Over Gates Closed Baseline	25
7:	Future Noise Levels for Scenario 4 Roadways with Noise Level Increases of 1 dB or More Over Gates Closed Baseline	29
8:	Future Noise Levels for Scenario 1 Roadways with Noise Level Increases of 1 dB or More Over Gates Open Baseline	32
9:	Future Noise Levels for Scenario 3 Roadways with Noise Level Increases of 1 dB or More Over Gates Open Baseline	34
10:	Future Noise Levels for Scenario 4 Roadways with Noise Level Increases of 1 dB or More Over Gates Open Baseline	36
11:	Scenario 2 Traffic Noise Contour Distances	39
12:	Scenario 3 Traffic Noise Contour Distances	42
13:	Scenario 4 Traffic Noise Contour Distances	43
14:	Fill-Crossing and Bridge Construction Equipment and Source Noise Levels	52
15:	Fill-Crossing and Bridge Construction Noise Levels at Modeled Receivers	53
16:	Construction Equipment and Source Noise Levels for the Proposed C Street	56
17:	Construction Noise Levels at Modeled Receivers for the Proposed C Street	58
18:	Significance of Noise Impacts	60

ATTACHMENTS

1:	Traffic Parameters and Noise Calculations
2:	Noise Measurement Data
3:	Construction Noise Calculations

1.0 Summary

The Crystal View Terrace/Green Orchard Place/Overlook Parkway Project (proposed Project) involves the local roadway system in the eastern portion of the City of Riverside and southeast of State Route 91 (SR-91).

1.1 Traffic Noise

The proposed Project involves the evaluation of four circulation scenarios associated with Overlook Parkway and barrier gates on Crystal View Terrace and Green Orchard Place. Each scenario would affect vehicle traffic patterns and trip length on road segments in the Project vicinity. This analysis determines the potential noise impacts that could occur due to the change in noise levels adjacent to existing roadway segments in the Project vicinity as well as future noise levels on newly constructed roadways (a portion of Overlook Parkway under Scenarios 3 and 4 and the Proposed C Street under Scenario 4) and existing roadways that would experience new pass-through traffic (Crystal View Terrace, Green Orchard Place, and portions of Overlook Parkway).

Two environmental baselines were considered in the analysis; these include Gates Closed and Gates Open. As detailed below, when compared to the Gates Closed baseline, there would be no noise impacts as a result of Scenarios 1 or 2. However, Scenarios 3 and 4 would result in the exposure of existing residential uses to noise levels that exceed the City of Riverside land use compatibility criteria. Mitigation of direct impacts to existing residences from traffic on existing roadways would require the construction of new or additional noise barriers on existing residential properties. Given the potential private property and access issues involved and that the potential impacts would occur along roadways not proposed for alteration, this mitigation would be outside the control of the proposed Project and thus infeasible. Impacts would remain significant and unavoidable.

When compared to the Gates Closed baseline, impacts from implementation of Scenarios 1, 2, and 3 would be less than significant. However, Scenario 4 would result in significant, direct impacts at existing residences adjacent to certain roadways. When compared to the Gates Open baseline, impacts from implementation of Scenarios 1 and 2 would be less than significant. However, Scenarios 3 and 4 would result in significant, direct impacts at existing residences adjacent to certain roadways. Impacts would be significant and unavoidable.

1.2 Construction

Scenarios 1 and 2 would not require the use of heavy construction equipment that would exceed applicable noise limits. Impacts would be less than significant. No mitigation is required.

Under Scenarios 3 and 4, because construction activities would be limited to the times discussed above, would not exceed 75 dB(A) L_{eq} , and would not occur at nighttime, on Sundays, or on federal holidays, construction noise impacts would be less than significant.

2.0 Introduction

The proposed Project is located in the City of Riverside, California. The Project vicinity is generally bounded by John F Kennedy Drive and Hermosa Drive to the south, Adams Street and the SR-91 freeway to the west, Arlington Avenue to the north, and Alessandro Boulevard and Trautwein Road to the east. Figure 1 shows the regional location, and Figure 2 shows the Project vicinity on an aerial photograph.

Impacts are assessed in accordance with the guidelines, policies, and standards established by the City of Riverside. Measures are recommended, as required, to avoid adverse impacts to noise-sensitive areas.

2.1 Project Description

The proposed Project involves the evaluation of four circulation scenarios associated with Overlook Parkway. Overlook Parkway runs east–west from Alessandro Boulevard to Washington Street; however, Overlook Parkway is not connected between Brittanee Delk Court and Sandtrack Road or between Crystal View Terrace and Via Vista Drive over the Alessandro Arroyo. In addition, a connection does not extend west past Washington Street; therefore, a direct connection to SR-91 does not exist from Overlook Parkway. Thus, traffic cuts through local residential streets. As a result of the approval of two separate tract maps, gates on Crystal View Terrace and Green Orchard Place were installed to prevent cut-through traffic until Overlook Parkway was completed across the Alessandro Arroyo and a connection was made to get traffic to the SR-91. Four circulation scenarios are being analyzed in order to provide decision makers with sufficient information to select a preferred scenario. The study area used in this noise analysis is the same as the study area used in the traffic analysis (see Figure 2). Each scenario would affect vehicle traffic patterns on road segments in this Project vicinity.

Scenario 1 — Gates closed to through traffic, no connection of Overlook Parkway: Under Scenario 1, both Crystal View Terrace and Green Orchard Place gates would remain in place and be closed until Overlook Parkway is connected to the east across the Alessandro Arroyo, to Alessandro Boulevard, and a connection westerly of Washington Street is built.

Scenario 2 — Gates removed, no connection of Overlook Parkway: Under Scenario 2, the gates on both Crystal View Terrace and Green Orchard Place would be removed, and there would be no connection of Overlook Parkway across Alessandro Arroyo. Overlook Parkway and required connection to the SR-91 would remain on the General Plan 2025 Master Plan of Roadways for future buildout.

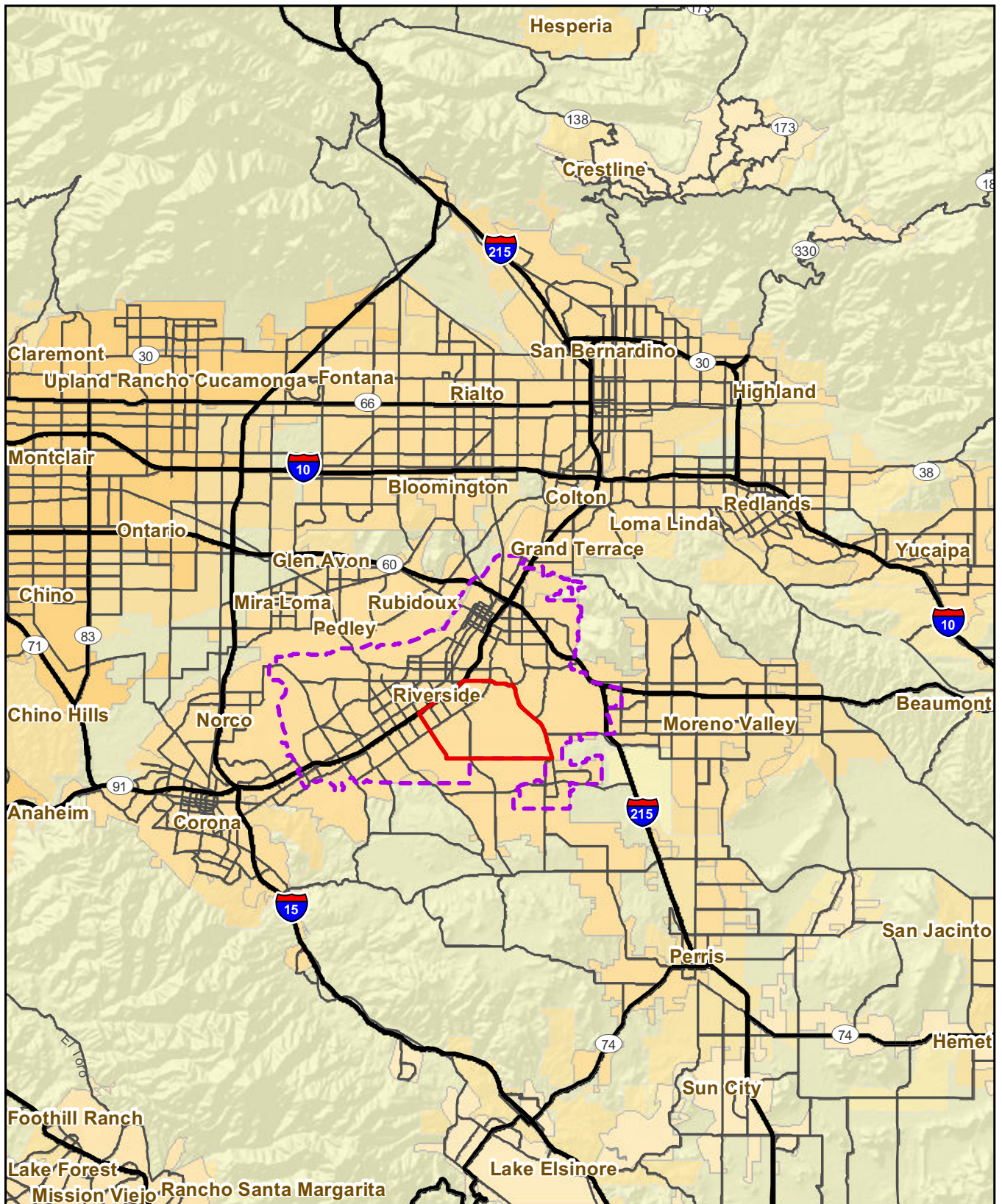
Scenario 3 — Gates removed, Overlook Parkway connected: Under Scenario 3, the gates on Crystal View Terrace and Green Orchard Place would be removed, and Overlook Parkway would be connected between Via Vista Drive and Sandtrack Road with the construction of a fill crossing and over Alessandro Arroyo with a bridge crossing, allowing for a through connection to Alessandro Boulevard. The connection to the SR-91 would not be considered and would be removed from the Master Plan of Roadways in the General Plan 2025.

Scenario 4 — Gates removed, Overlook Parkway connected and the Proposed C Street constructed west of Washington Street: Under Scenario 4, both Crystal View Terrace and Green Orchard Place gates would be removed and Overlook Parkway would be connected east across Alessandro Arroyo and to Alessandro Boulevard. In addition, a roadway (the Proposed C Street) would also be extended west of Washington Street.

Figures 3a through 3d depict each of the four scenarios.

2.2 Project Background

In May 2001, a subdivision (TM-29515) was approved that proposed extending a road (Green Orchard Place) to ultimately connect with an existing segment of Green Orchard Place, built on what was then unincorporated County land. To avoid cut-through traffic using this local residential street, the City Council approved a condition of the map and a mitigation measure in the related Mitigated Negative Declaration prohibiting any connection between the two street segments "until the Overlook Parkway extension across the Alessandro Arroyo has been completed."





 Project Boundary
 Riverside City Limit



FIGURE 1

Regional Location



FIGURE 2
Aerial Photograph of Project Site and Noise Measurement Locations

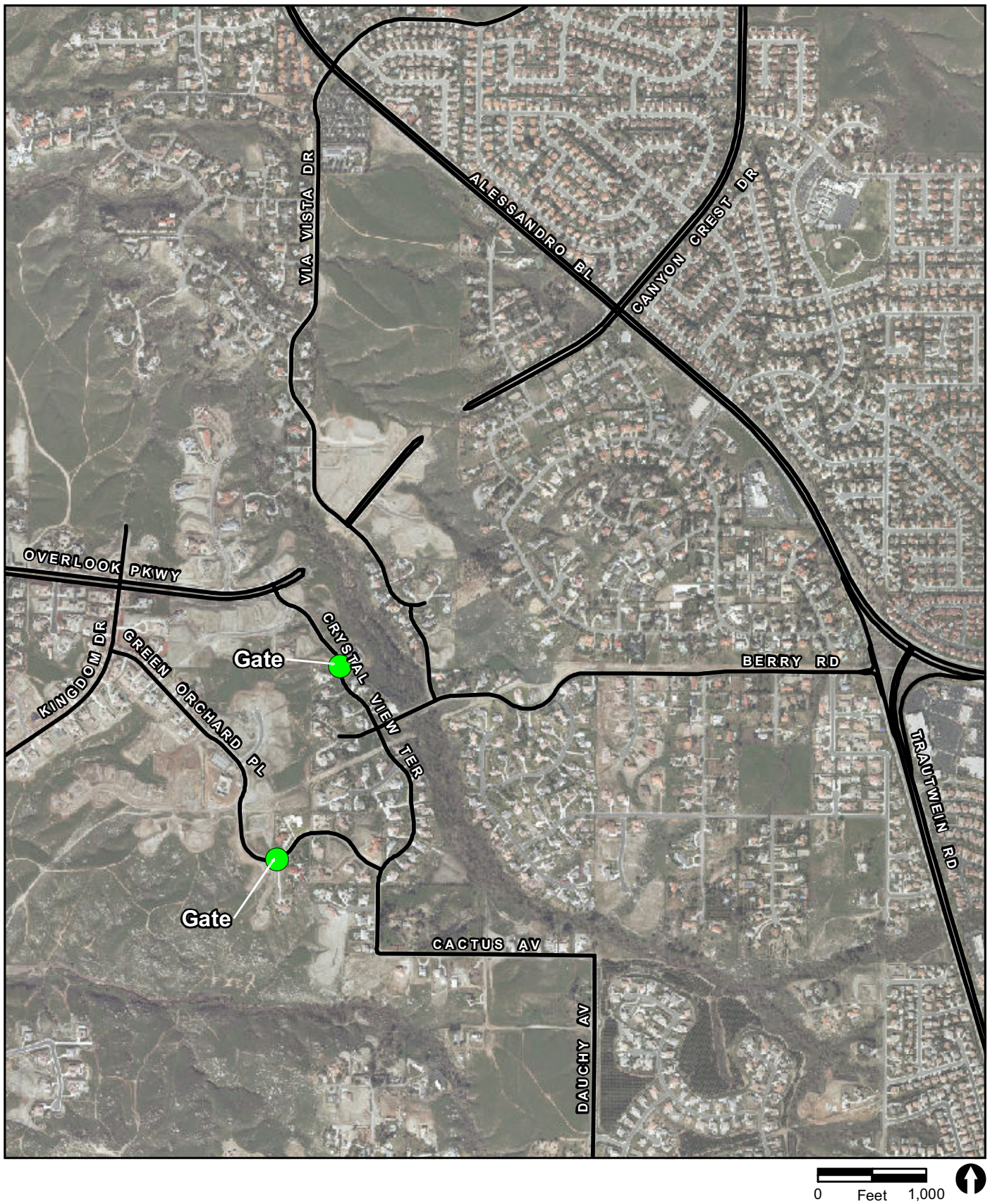


FIGURE 3a
Scenario 1

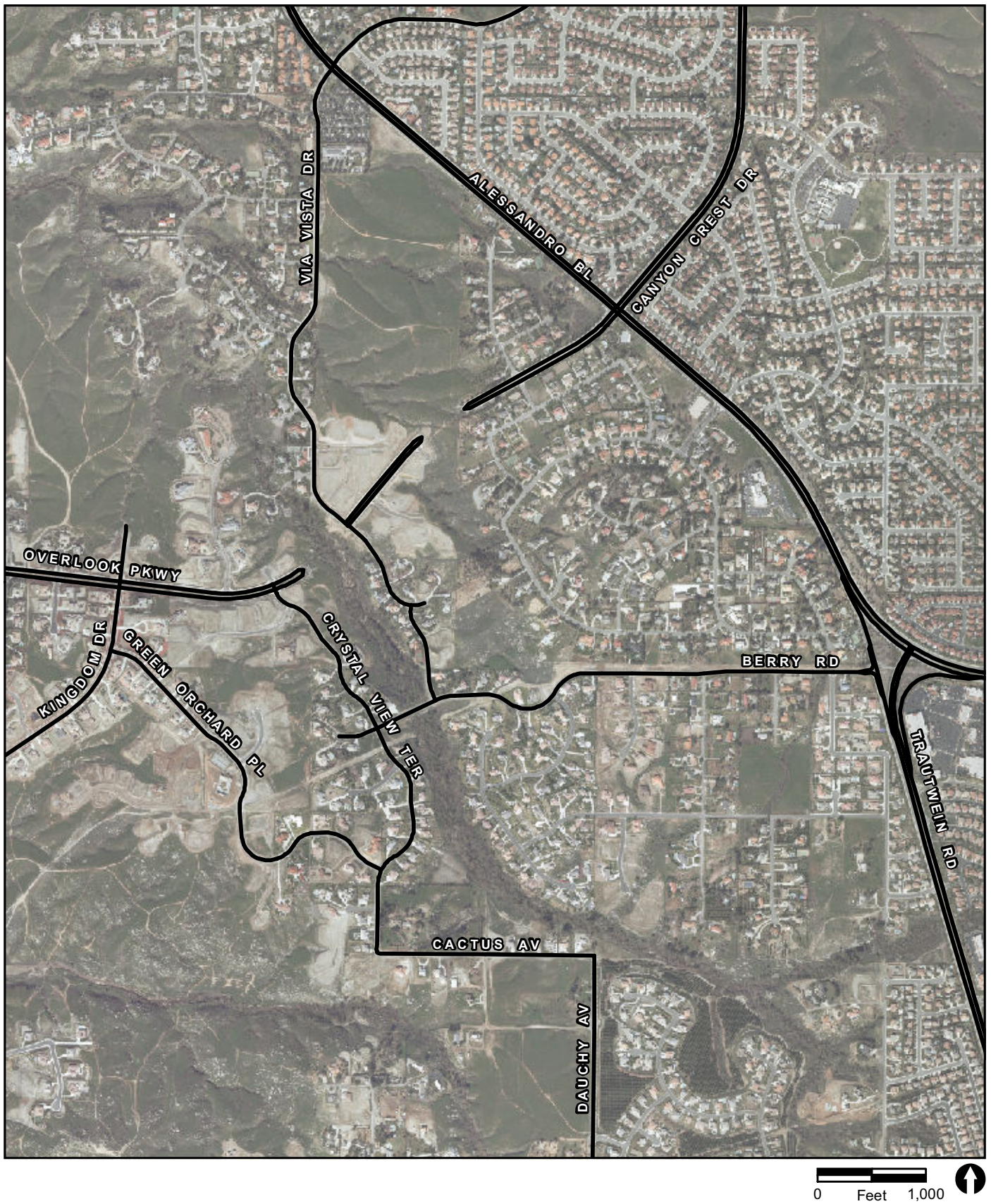


FIGURE 3b
Scenario 2

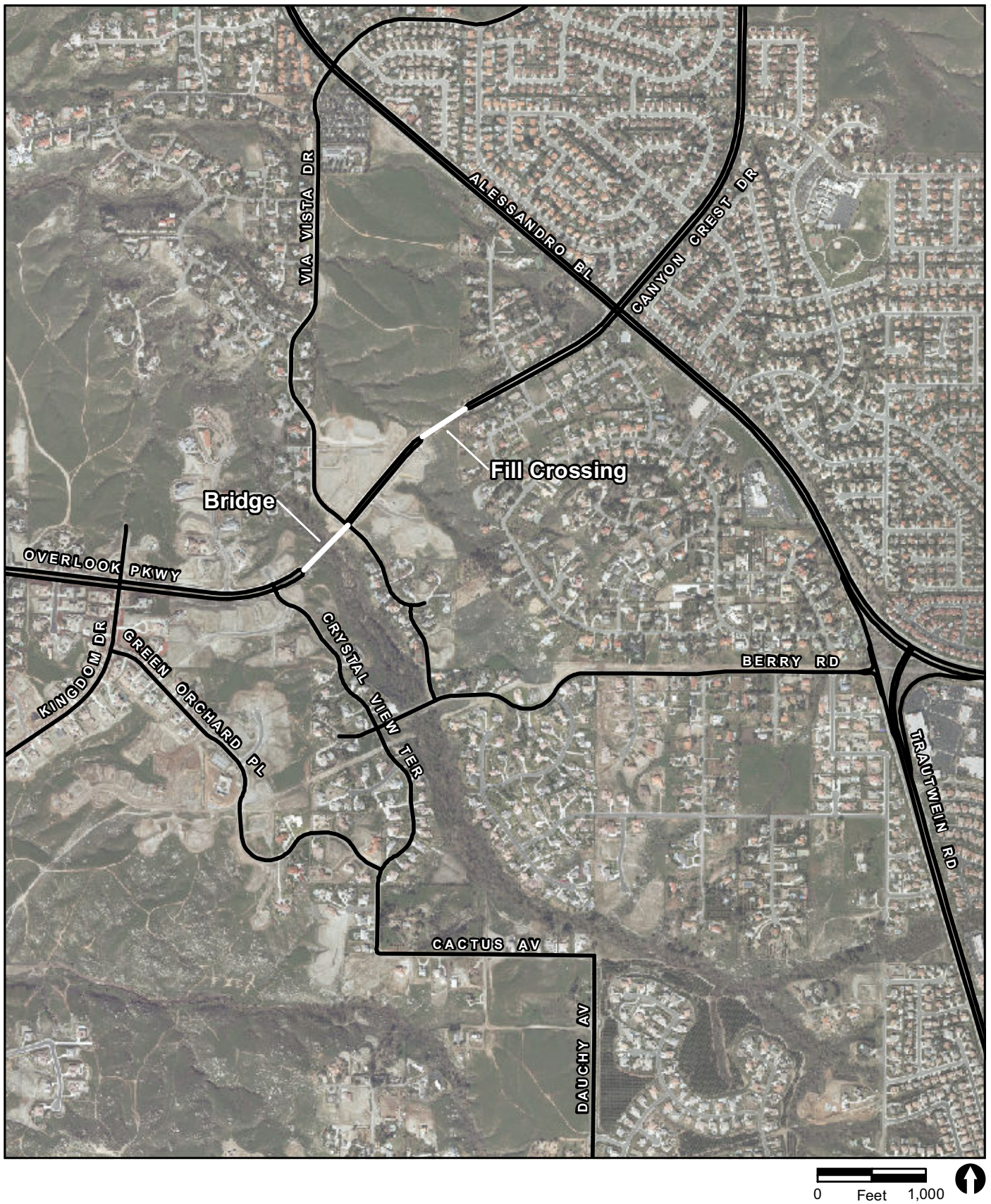


FIGURE 3c
Scenario 3

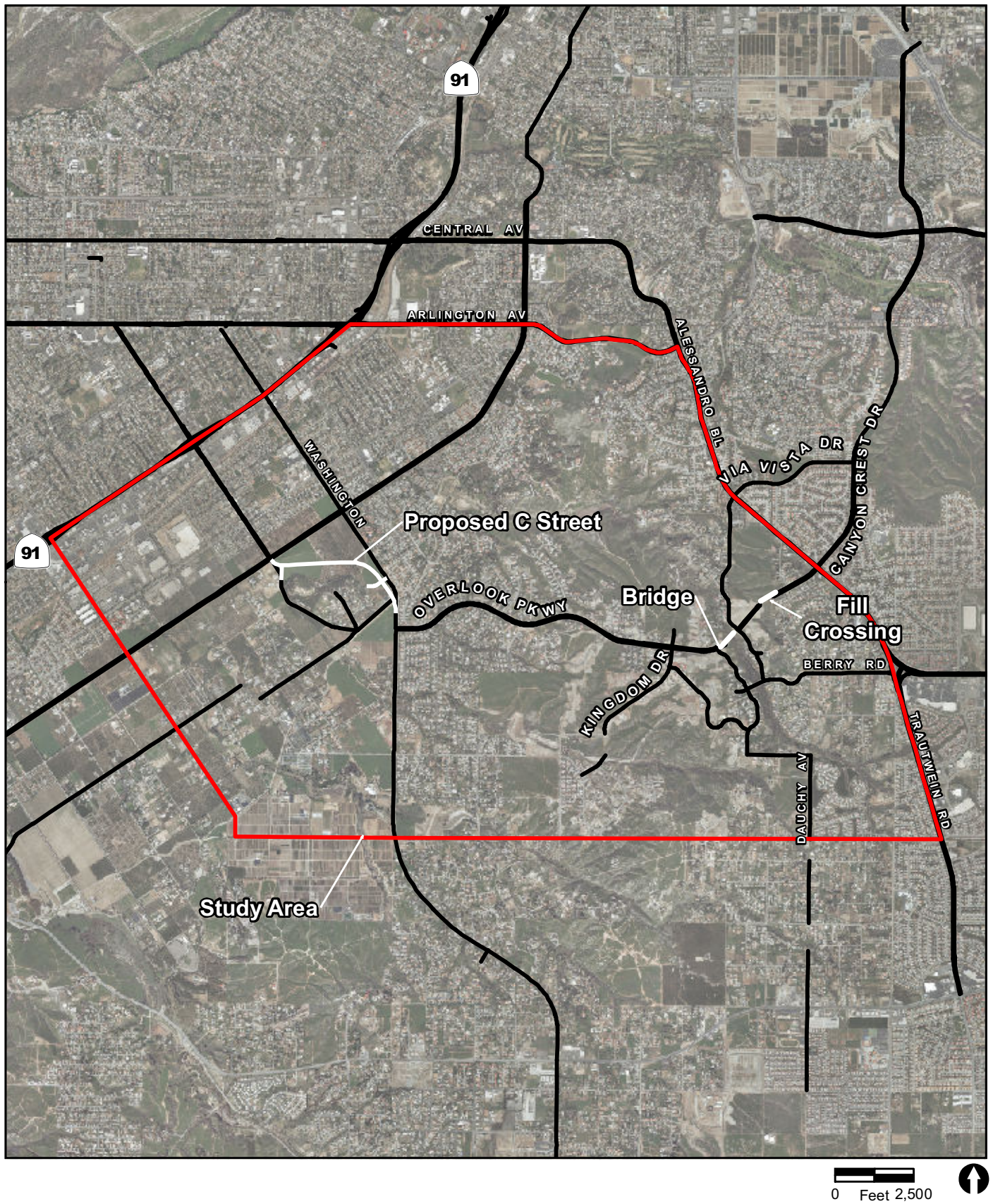


FIGURE 3d
Scenario 4

In February 2006, the City Council approved a subdivision map (TM-29628) that included an extension of Crystal View Terrace from Overlook Parkway to connect to an existing stretch of Crystal View Terrace that extended from Berry Road. The City Council also adopted a condition of approval and a mitigation measure of the accompanying Environmental Impact Report (EIR) requiring "a barrier strip at the [then] City limits along Crystal View Terrace be installed until Overlook Parkway is connected to the east across the Alessandro Arroyo and to Alessandro Boulevard." This condition required a gate to be installed to allow for emergency vehicle access, but otherwise prohibit through traffic.

Because Overlook Parkway is not connected, the Riverside General Plan 2025 includes a policy to "prohibit the removal of the Crystal View Terrace barrier prior to the connection of Overlook Parkway across the Alessandro Arroyo." General Plan Objective CCM-4 and the four related policies are detailed as follows:

Objective CCM-4: Provide a connection between Washington Street and SR-91 via an extension of Overlook Parkway.

Policy CCM-4.1: Limit the Overlook Parkway completion over the arroyo to a two-lane roadway within a 110-foot right-of-way.

Policy CCM-4.2: The connection of Overlook Parkway across the Alessandro Arroyo shall not be completed until a detailed specific plan analyzing potential connection routes between Washington Street and the SR-91 has been adopted. Analysis of the fore mentioned connection route should, at a minimum, include the area bounded by Mary Street, Adams Street, Dufferin Street, and SR-91.

Policy CCM-4.3: Ensure that Level of Service (LOS) D or better is maintained along Victoria Avenue for intersections related to the Overlook Parkway extension.

Policy CCM-4.4: Prohibit the removal of the Crystal View Terrace barrier prior to the connection of Overlook Parkway across the Alessandro Arroyo.

2.3 Project Baseline

The gates are required to be closed by General Plan 2025 policy, consistent with the project conditions for two tract map projects as discussed above. The gates are regularly opened and closed by local residents at undetermined intervals. At the time of preparation of the Notice of Preparation for the proposed Project, gates were in place, but open on both Green Orchard Place and Crystal View Terrace. Therefore, primarily for traffic conditions, it is necessary to establish two environmental baselines for the Project:

- Gates Closed – The required condition due to existing mitigation measures and General Plan policies that require the gates to remain in place until such time that Overlook Parkway is connected.
- Gates Open – On the Notice of Preparation release date, the gates were open.

This report analyzes the four circulation scenarios against both the Gates Closed baseline and the Gates Open baseline.

3.0 Analysis Methodology

3.1 Applicable Standards and Definitions of Terms

3.1.1 Fundamentals of Traffic Noise and Noise Descriptors

The actual impact of noise is not a function of loudness alone. The time of day which noise occurs and the duration of the noise are also important. In addition, most noise that lasts for more than a few seconds is variable in its intensity. Consequently, a variety of noise descriptors has been developed. The noise descriptors used for this study are the 1-hour average-equivalent noise level ($L_{eq[1]}$), and the Community Noise Equivalent Level (CNEL).

The $L_{eq(1)}$ is the level of a steady sound which, in the stated time period and at a stated location, has the same A-weighted sound energy as the time-varying sound. In other words, the hourly equivalent sound level is the A-weighted sound level over a 1-hour period. The CNEL is a 24-hour A-weighted average sound level [dB(A) L_{eq}] obtained after the addition of 5 decibels (dB) to sound levels occurring between 7:00 P.M. and 10:00 P.M., and 10 dB to sound levels occurring between 10:00 P.M. and 7:00 A.M. A-weighting is a frequency correction that often correlates well with the subjective response of humans to noise. Adding 5 dB and 10 dB to the evening and nighttime hours, respectively, accounts for the added sensitivity of humans to noise during these time periods.

Sound from a small, localized source (approximating a “point” source) radiates uniformly outward as it travels away from the source in a spherical pattern. The sound level decreases or drops off at a rate of 6 decibels for each doubling of the distance.

However, roadway traffic noise is not a single, stationary point source of sound. The movement of vehicles makes the source of the sound appear to emanate from a line

(line source) rather than a point when viewed over some time interval. The drop-off rate for a line source is 3 decibels for each doubling of distance. This is because noise levels are based on a logarithmic scale. They are not added or subtracted in the usual arithmetical way. For example, if one source emits a noise level of 90 dB and a second identical source emits the same noise level, the total combined noise level would be 93 dB, not 180 dB.

Change in noise levels is perceived as follows: 3 dB(A) barely perceptible, 5 dB(A) readily perceptible, and 10 dB(A) perceived as a doubling or halving of noise (Bolt, Beranek, and Newman, Inc. 1973:1-20; Beranek 1988:598-599).

3.1.2 Standards Applicable to Traffic Noise

The City's Noise Element of the General Plan 2025 specifies compatibility standards for different categories of land use. The City uses the noise/land use compatibility guidelines outlined in Figure N-10 of the General Plan 2025 (page N-23) in making land use decisions. This figure has been replicated as Table 1. The land uses in the Project vicinity include residential, commercial-retail, commercial-business/office, and agricultural. As shown, residential uses are *normally acceptable* if noise levels are 60 CNEL or lower, and *conditionally acceptable* if noise levels are 60 to 65 CNEL. Office buildings, business, commercial, and professional uses are *normally acceptable* if noise levels are 65 CNEL or lower, and *conditionally acceptable* if noise levels are 65 to 75 CNEL. Agricultural uses are *normally acceptable* if noise levels are 70 CNEL or lower, and *conditionally acceptable* if noise levels are 70 to 80 CNEL. For the purposes of this analysis, a significant noise impact would occur if noise levels exceeded the conditionally acceptable limits. This is consistent with the General Plan 2025 noise analysis, which establishes a noise-sensitive land use standard of 65 CNEL (see Table 3.10-1) (City of Riverside 2007).

To determine the potential noise impacts due to each of the proposed scenarios on existing roadways, first the potential difference in noise levels between each of the scenarios and the assumed baselines were calculated. A change in exterior noise levels of 3 dB is considered perceptible; changes of less than 3 decibels in general are not noticeable (Bolt, Beranek, and Newman, Inc. 1973:1-20; Beranek 1988:598-599). However, for comparison with City of Riverside noise standards, future noise impacts were determined for all roadways that have a potential 1 dB or more increase. Then, where it is found that the anticipated noise increase is 1 dB or more, the future noise level at 50 feet from the roadway was calculated and compared to the noise compatibility criteria shown in Table 1. It is assumed that noise level increases of less than 1 dB are not significant. The distance of 50 feet was used as the approximate distance that most residences are located from the roadways.

**TABLE 1
NOISE/LAND USE COMPATIBILITY CRITERIA (CNEL)**

Land Use Category	55	60	65	70	75	80	85
Single Family Residential*							
Infill Single Family Residential*							
Commercial – Motels, Hotels, Transient Lodging							
Schools, Libraries, Churches, Hospitals, Nursing Homes							
Amphitheaters, Concert Hall, Auditorium, Meeting Hall							
Sports Arenas, Outdoor Spectator Sports							
Playgrounds, Neighborhood Parks							
Golf Courses, Riding Stables, Water Recreation, Cemeteries							
Office Buildings, Business, Commercial, Professional							
Industrial, Manufacturing, Utilities, Agriculture							
Freeway Adjacent Commercial, Office, and Industrial Uses							

*For properties located within airport influence areas, acceptable noise limits for single family residential uses are established by the Riverside County Airport Land Use Compatibility Plan.

	Normally Acceptable	Specified land use is satisfactory, based on the assumption that any building is of normal conventional construction, without any special noise insulation requirements.
	Conditionally Acceptable	New construction or development should be undertaken only after a detailed analysis of noise reduction requirements is made and needed noise insulation features included in design. Conventional construction, but with closed windows and fresh air supply systems or air conditioning will normally suffice.
	Normally Unacceptable	New construction or development should generally be discouraged. If new construction or development does proceed, a detailed analysis of noise reduction requirements must be made and needed noise insulation features included in design.
	Conditionally Unacceptable	New construction or development should generally not be undertaken, unless it can be demonstrated that noise reduction requirements can be employed to reduce noise impacts to an acceptable level. If new construction or development does proceed, a detailed analysis of noise reduction requirements must be made and needed noise insulation features included in the design.

3.1.3 Standards Applicable to Construction Noise

Title 7 of the City's Municipal Code contains noise standards that are used to limit noises from sources within its control (i.e., on-site stationary noise and construction equipment). The interior and exterior noise limits are summarized in Table 2.

TABLE 2
RIVERSIDE MUNICIPAL CODE TITLE 7
INTERIOR AND EXTERIOR NOISE STANDARDS

Land Use	Interior	Exterior
Residential	35 dB(A) $L_{eq(1)}$ (night 10 P.M. – 7 A.M.) 45 dB(A) $L_{eq(1)}$ (day 7 A.M. – 10 P.M.)	45 dB(A) $L_{eq(1)}$ (night 10 P.M. – 7 A.M.) 55 dB(A) $L_{eq(1)}$ (day 7 A.M. – 10 P.M.)
Schools	45 dB(A) $L_{eq(1)}$ (7 A.M. – 10 P.M.) while school is in session	--
Hospitals	45 dB(A) $L_{eq(1)}$	--
Office/Commercial	--	65 dB(A) $L_{eq(1)}$
Industrial	--	70 dB(A) $L_{eq(1)}$
Community Support	--	60 dB(A) $L_{eq(1)}$
Public Recreation Facility	--	65 dB(A) $L_{eq(1)}$
Non-Urban	--	70 dB(A) $L_{eq(1)}$

Source: City of Riverside Municipal Code, Title 7: Noise Control,
<http://www.riversideca.gov/municode/title7.asp>
dB(A) L_{eq} = A-weighted average sound level

Additionally, Section 7.25.010 (A)(5) of the Riverside Municipal Code states that it shall be unlawful for any person to cause or allow the creation of any noise which exceeds “the exterior noise standard for the applicable land use category, plus twenty decibels or the maximum measured ambient noise level, for any period of time”. For the purposes of this analysis, a construction noise limit of 75 dB(A) L_{eq} at residential properties was assumed. This is also consistent with typical construction noise limits used in adjacent jurisdictions.

Construction noise typically involves the loudest common urban noise events. Noise producing construction activities include building demolition, grading, construction, large diesel engines and truck deliveries and hauling. Construction activity, although temporary at any given location, can be substantially disruptive to adjacent uses during the construction period. Noise from construction activities is regulated by the City's Municipal Code. As stated in Section 7.35.010(B)(5) of the Riverside Municipal Code, the noise limits shown in Table 2 apply to construction that occurs between the hours of 7:00 P.M. and 7:00 A.M. on week days, 5:00 P.M. and 8:00 A.M. on Saturdays, and any time on Sundays or federal holidays.

3.2 Existing Noise Level Measurements

To determine the existing noise environment adjacent to Overlook Parkway, Crystal View Terrace, Green Orchard Place, and other area roadways, noise measurements were taken in the Project vicinity on February 8 and 9, 2011 with the gates on Crystal View Terrace and Green Orchard Place open, and on March 29 and 30, 2011 with the gates closed. Noise measurements were taken with two Larson-Davis Model 720 Type 2 Integrating Sound Level Meters, serial numbers 0269 and 0273, and two Larson-Davis Model 820 Type 1 Integrating Sound Level Meters, serial numbers 1824 and 1825. The following parameters were used:

Filter: A-weighted
Response: Fast
Time History Period: 5 second

The meters were calibrated prior to each day's measurements. Thirteen ground-floor measurements (5 feet above the ground) were taken at locations in the Project vicinity with the gates open. Thirteen additional measurements were taken at the same locations with the gates closed. Additionally, while the ground-floor measurements were being made, vehicles on the adjacent roadway were counted.

3.3 Traffic Noise Analysis

3.3.1 Traffic Parameters

The study area used in this noise analysis is the same as the study area used in the traffic analysis (see Figure 2). Each scenario would affect vehicle traffic patterns on road segments in this Project vicinity. Traffic information for the Project was obtained from ITERIS, Inc. (2012). Future traffic volumes from the Traffic Impact Analysis (TIA) are based on worst-case conditions. Traffic speeds and volumes for each roadway segment in the Project vicinity were provided for each scenario. The traffic mix assumed for each roadway segment was based on field traffic counts taken in and around the Project vicinity during the noise measurements. The average traffic mix count (obtained by averaging all 13 of the 15-minute traffic counts discussed below) was 98.1 percent autos, 0.2 percent motorcycles, 0.5 percent buses, 1.0 percent medium trucks, and 0.2 percent heavy trucks. The traffic volumes and speeds used in this analysis for each scenario can be found in Attachment 1.

The day, evening, and nighttime traffic distribution for all roadways was assumed to be 77 percent daytime traffic, 13 percent evening traffic, and 10 percent nighttime traffic. With these assumptions, the CNEL is approximately 2 dB above the average daytime hourly equivalent noise level. This traffic distribution was obtained from the data within the TIA (see Appendices B-1 and B-2 of the TIA).

3.3.2 Analysis of Traffic Noise

3.3.2.1 Existing Roadways

Changes in noise levels due to changes in traffic volumes can be calculated using the following equation (assuming that all other parameters, such as vehicle speed and mix, remain constant):

$$\Delta = 10 \times \log \frac{V_{\text{Scenario}}}{V_{\text{Baseline}}}$$

Where, Δ = change in noise level (in dB)

V_{scenario} = traffic volume with each proposed scenario, and

V_{Baseline} = baseline traffic volume

The Federal Highway Administration (FHWA) Traffic Noise Model (TNM) algorithms were used to calculate distances to noise contours for each potentially impacted roadway (i.e., roadways with an anticipated increase in noise levels of 1 dB or more). The FHWA model takes into account traffic mix, speed, and volume; roadway gradient; relative distances between sources, barriers, and sensitive receptors; and shielding provided by intervening terrain or structures (FHWA 2006).

The TNM model allows the user to choose from a number of ground conditions for the intervening ground between the roadway and receivers. Pavement ground conditions were assumed for the analysis of future conditions, as this would result in conservatively high noise levels. The average annual temperature in the Project vicinity is 65 degrees Fahrenheit and the average relative humidity was assumed to be 50 percent (Western Regional Climate Center 2011).

The analysis of the noise environment considered that the topography was flat with no intervening terrain or structures between sensitive land uses and roadways. Because there are no obstructions assumed, predicted noise levels are higher than would actually occur. In actuality, buildings and other obstructions along the roadways would shield distant receivers from the traffic noise.

3.3.2.2 New and Gated Roadways

Scenario 1 would open existing gated roadways to new pass-through traffic, and Scenarios 2 and 3 would construct new roadways as well as open existing gated roadways to new pass-through traffic. For these roadways, traffic noise contour distances were calculated, contours were drawn, and noise levels were compared to City of Riverside criteria. Contour distances were calculated using TNM algorithms assuming flat-site and pavement ground conditions as described above. The same traffic mix and distribution discussed in Section 3.3.1 above were assumed. Traffic volumes and speeds are contained in Attachment 1 and are summarized below.

4.0 Existing Conditions

The Project vicinity is generally bounded by Arlington Avenue to the north, SR-91 to the northwest, Adams Street to the west, Bradley Street to the southwest, John F. Kennedy Drive to the southeast, and Alessandro Boulevard and Trautwein Road on the east.

Crystal View Terrace, Green Orchard Place, and Overlook Parkway are located south of SR-91 and west of Interstate 215 (I-215) in the eastern portion of the City of Riverside. The local roadways are in an area developed primarily with residential uses in the Alessandro Heights and Canyon Crest neighborhoods. The residential land uses near Crystal View Terrace and Green Orchard Place are categorized as hillside residential and very low density. The Project vicinity includes an open space area encompassing Alessandro Arroyo that is west of Sycamore Canyon Wilderness Park. The Project vicinity is also located southeast of Victoria Avenue, a historic corridor and scenic parkway. Victoria Avenue is designated on the National Register of Historic Places and as Cultural Heritage Landmark No. 8 for the City.

Overlook Parkway is included as an east–west arterial from Washington Street to Alessandro Boulevard in the City of Riverside's General Plan 2025; however, Overlook Parkway is not connected for approximately 500 feet between Brittanee Delk Court and Sandtrack Road or between Crystal View Terrace and Via Vista Drive over the Alessandro Arroyo. In addition, Overlook Parkway does not extend west past Washington Street; therefore, a connection to SR-91 does not exist from Overlook Parkway. There are existing walls located adjacent to the residences on each side of the existing segments of Overlook Parkway.

Crystal View Terrace is designated as a local road and connects directly to Overlook Parkway. The gate on Crystal View Terrace is 0.17 mile south of Overlook Parkway. Green Orchard Place is designated as a collector road that connects to Kingdom Drive (also a collector road), which in turn connects to Overlook Parkway. The gate on Green Orchard Place is 0.44 mile south of Kingdom Drive. In connection with the approval of two separate tract maps, gates on Crystal View Terrace and Green Orchard Place were

installed to address cut-through traffic until Overlook Parkway was completed across the Alessandro Arroyo. The gates were installed as mitigation for the two approved tract maps, but are designed to allow emergency vehicle access.

As discussed above, to determine the existing noise environment adjacent to Overlook Parkway, Crystal View Terrace, Green Orchard Place, and other area roadways, noise measurements were taken in the Project vicinity on February 8 and 9, 2011 with the gates on Crystal View Terrace and Green Orchard Plan open, and on March 29 and 30, 2011 with the gates closed. Thirteen measurements were taken with the gates open and thirteen measurements were taken at the same locations with the gates closed. Additionally, while the ground-floor measurements were being made, traffic counts were taken on the adjacent roadway.

Noise measurement locations are shown in Figure 2. Table 3 shows the measurement results. Table 4 shows the 15 minute traffic counts. Noise measurement data are contained in Attachment 2. The measured noise levels at each location were normalized to a distance of 50 feet from the roadway centerline as shown in Table 3.

As discussed above, with the assumed day, evening, and nighttime traffic distribution of 77 percent daytime traffic, 13 percent evening traffic, and 10 percent nighttime traffic, the CNEL is approximately 2 dB above the average daytime hourly equivalent noise level. From Table 3 it can be seen that existing noise levels currently exceed the residential noise limit of 65 CNEL at the residences adjacent to Alessandro Boulevard, Overlook Parkway, Victoria Avenue, and Washington Street.

5.0 Future Acoustical Environment and Impacts

5.1 Traffic Noise

The total existing traffic volume in Riverside County is 5,531,645 average daily traffic (ADT), and the total projected buildout traffic volume in Riverside County is 11,222,346 ADT (ITERIS, Inc. 2012). The increase in ADT from existing to buildout is due to population growth in the region. The proposed Project is the evaluation of four circulation scenarios associated with Overlook Parkway. The four scenarios consider traffic controls and distribution on roadways, but do not propose development that would generate new or additional trips. Therefore, the Project would not result in an increase in ADT to the roadway network, and the existing and future total traffic volumes in the region are the same for each scenario. However, each scenario would affect vehicle traffic patterns and overall trip length in the Project vicinity. The following is an analysis of the change in noise levels due to the change in traffic patterns that would occur under each proposed scenario. The traffic parameters are summarized in Section 3.3 above.

**TABLE 3
MEASUREMENT RESULTS**

Measurement Location	Gates Open/Closed	Duration (minutes)	Average Noise Level [dB(A) L _{eq}]	Roadways	Distance from Centerline (feet)	Noise Level at 50 feet from Source [dB(A) L _{eq}]	Estimated CNEL at 50 feet from Source
1a	Gates Open	15	54.1	Crystal View Terrace	20	50.1	52
1b	Gates Closed	15	45.1	Crystal View Terrace	20	41.1	43
2a	Gates Open	15	47.7	Green Orchard Place	18	43.3	45
2b	Gates Closed	15	46.1	Green Orchard Place	18	41.7	44
3a	Gates Open	15	53.1	Kingdom Drive	20	49.1	51
3b	Gates Closed	15	52.2	Kingdom Drive	20	48.2	50
4a	Gates Open	15	52.7	Overlook Parkway	41	51.8	54
4b	Gates Closed	15	55.3	Overlook Parkway	41	54.4	56
5a	Gates Open	15	55.9	Berry Road	17	51.2	53
5b	Gates Closed	15	54.6	Berry Road	17	49.9	52
6a	Gates Open	15	58.6	Cactus Avenue	20	54.6	57
6b	Gates Closed	15	57.0	Cactus Avenue	20	53.0	55
7a	Gates Open	15	73.9	Alessandro Boulevard	45	73.4	75
7b	Gates Closed	15	72.9	Alessandro Boulevard	45	72.4	74
8a	Gates Open	15	54.0	Overlook Parkway	43	53.3	55
8b	Gates Closed	15	52.4	Overlook Parkway	43	51.7	54
9a	Gates Open	15	58.0	Bradley Street	18	53.6	56
9b	Gates Closed	15	60.4	Bradley Street	18	56.0	58
10a	Gates Open	15	64.1	Overlook Parkway	44	63.5	66
10b	Gates Closed	15	58.9	Overlook Parkway	44	58.3	60
11a	Gates Open	15	63.8	Victoria Avenue	55	64.2	66
11b	Gates Closed	15	64.4	Victoria Avenue	55	64.8	67
12a	Gates Open	15	62.0	Madison Street	20	58.0	60
12b	Gates Closed	15	59.5	Madison Street	20	55.5	58
13a	Gates Open	15	72.0	Washington Street	30	69.8	72
13b	Gates Closed	15	72.8	Washington Street	30	70.6	73

Shaded text represents exceedance of City standards.

*All land uses where measurements were taken are "residential;" thus, any measurement greater than 65 CNEL is considered to exceed City standards.

TABLE 4
15-MINUTE TRAFFIC COUNTS

Measurement Location	Roadway	Autos	Motorcycles	Buses	Medium Trucks	Heavy Trucks
1a	Crystal View Terrace	13	0	0	0	0
1b	Crystal View Terrace	1*	0	0	0	0
2a	Green Orchard Place	3	0	0	0	0
2b	Green Orchard Place	0	0	0	0	0
3a	Kingdom Drive	5	0	0	0	0
3b	Kingdom Drive	9	0	0	0	0
4a	Overlook Parkway	12	0	0	0	0
4b	Overlook Parkway	11	0	0	0	0
5a	Berry Road	13	0	0	0	0
5b	Berry Road	9	0	0	0	0
6a	Cactus Avenue	20	0	0	1	0
6b	Cactus Avenue	9	0	0	0	0
7a	Alessandro Boulevard	656	2	3	3	1
7b	Alessandro Boulevard	690	2	3	5	1
8a	Overlook Parkway	4	0	0	0	0
8b	Overlook Parkway	9	0	0	0	0
9a	Bradley Street	7	0	1	0	0
9b	Bradley Street	21	0	0	0	0
10a	Overlook Parkway	33	0	0	2	0
10b	Overlook Parkway	33	0	0	0	0
11a	Victoria Avenue	127	1	0	0	0
11b	Victoria Avenue	206	0	4	2	1
12a	Madison Street	19	0	0	0	0
12b	Madison Street	19	0	0	0	0
13a	Washington Street	159	0	0	5	0
13b	Washington Street	230	2	0	5	1

*Car turned around at closed gate.

As discussed in Section 2.3, Project Baseline, two conditions represent the environmental baseline: Gates Closed (the current required condition for Crystal View Terrace and Green Orchard Place based on the conditions of two approved projects) and Gates Open (the existing condition). Existing traffic counts were made throughout the Project vicinity under both of these scenarios (ITERIS, Inc. 2012). The following is an analysis of all four scenarios compared to these two baseline conditions. A change in noise level of less than 1 dB is considered a less than significant impact.

5.1.1 Existing Roadways

The following is an analysis of the change in noise levels on existing roadway segments in the Project vicinity that would occur as a result of the four proposed scenarios. To determine the potential noise impacts due to each of the proposed scenarios on existing roadways, first the potential difference in future noise levels between each scenario and the assumed baselines was calculated. As discussed in Section 3.3.2 above, where it was found that the noise increase is 1 dB or more, the future noise level at 50 feet from the roadway was calculated and compared to the noise compatibility criteria shown in Table 1.

5.1.2.1 Gates Closed Baseline Comparison

Note that for the Gates Closed baseline, Crystal View Terrace and Green Orchard Place are treated separately under Section 5.1.2. This is because there would be traffic on these roadways with the gates closed, and Scenarios 2, 3, and 4 would add new through traffic to these roadways.

a. Scenario 1

Under Scenario 1, the gates at Crystal View Terrace and Green Orchard Place would remain closed. This scenario is equivalent to the Gates Closed baseline. Therefore, there is no difference in traffic volumes or noise levels between Scenario 1 and the Gates Closed baseline. Because there is no change between existing conditions and Scenario 1, traffic noise impacts would be less than significant.

b. Scenario 2

Under Scenario 2, the gates at Crystal View Terrace and Green Orchard Place would be removed. The change in noise levels between Scenario 2 and the Gates Closed baseline were calculated for the roadways in the Project vicinity (Attachment 1). Table 5 shows those 32 roadways that would experience a noise increase of 1 dB or greater as a result of Scenario 2.

To determine the potential impacts due to these noise increases, the noise levels at 50 feet were calculated for each roadway segment and compared to City of Riverside criteria. As shown by the shading on Table 5, residential uses adjacent to the following roadway segment are projected to be exposed to future traffic noise levels greater than 65 CNEL:

- Overlook Parkway between Orozco Drive and Golden Star Avenue (66 CNEL)

However, there are existing walls located along this segment of Overlook Parkway that were not taken into account in the calculations above. These walls were constructed as reverse frontage walls and are approximately six feet high. Assuming flat-site conditions, it was calculated that this wall provides approximately a five dB reduction in traffic noise levels at the adjacent residences. Therefore, after taking the existing wall into account, future noise levels at residential uses adjacent to this roadway segment would be less than 65 CNEL. Because walls are already in place adjacent to this segment of Overlook Parkway, impacts at these residences due to Scenario 2 would be significant.

It should be noted that because Scenario 2 would result in a redistribution of traffic patterns on area roadways and because the total ADT in the region would remain unchanged, some roadways would experience a decrease in traffic and thus a decrease in noise levels. It was calculated that noise levels would decrease on 70 of the 176 analyzed existing roadway segments in the Project vicinity when compared to the Gates Closed baseline.

c. Scenario 3

Under Scenario 3, the gates at Crystal View Terrace and Green Orchard Place would be removed and Overlook Parkway would be connected between Via Vista Drive and Sandtrack Road. The change in noise levels between Scenario 3 and the Gates Closed baseline were calculated for the roadways in the Project vicinity (Attachment 1). Table 6 shows those 42 roadways that would experience a noise increase of 1 dB or greater as a result of Scenario 3.

TABLE 5
FUTURE NOISE LEVELS FOR SCENARIO 2 ROADWAYS WITH NOISE LEVEL
INCREASES OF 1 dB OR MORE OVER GATES CLOSED BASELINE

Roadway Segment	From	To	Gates Closed Volume	Scenario 2 Volume	Change in dB	Noise Level at 50 Feet (CNEL)	Adjacent Land Use	Noise/Land Use Compatibility Criteria (CNEL)*
Berry Road	Crystal View Terrace	Via Vista Drive	2,814	5,399	2.8	58	Residential	65
Berry Road	Via Vista Drive	Bush Avenue	496	3,594	8.6	57	Residential	65
Berry Road	Bush Avenue	Trautwein Road	582	3,639	8.0	57	Residential	65
Cactus Avenue	Green Orchard Place	Harrington Road	2,619	4,621	2.5	61	Residential	65
Cactus Avenue	Harrington Road	Dauchy Avenue	2,485	4,318	2.4	61	Residential	65
Dauchy Avenue	Privada Lane	Cactus Avenue	2,485	4,318	2.4	61	Residential	65
Dufferin Avenue	Grace Street	Madison Street	806	1,016	1.0	58	Residential	65
Dufferin Avenue	Madison Street	Washington Street	2,886	3,708	1.1	64	Residential	65
Gainsborough Drive	Orozco Drive	Westminster Drive	773	2,022	4.2	56	Residential	65
Gainsborough Drive	Westminster Drive	Hawarden Drive	1,382	2,578	2.7	57	Residential	65
Green Orchard Place	Kingdom Drive	Peak Court	353	2,565	8.6	59	Residential	65
Hawarden Drive	Overlook Parkway	Skye Drive	432	772	2.5	52	Residential	65
Hawarden Drive	Skye Drive	Mary Street	1,139	1,422	1.0	54	Residential	65
Hawarden Drive	Mary Street	De Grazia Road	2,416	3,407	1.5	58	Residential	65
Hawarden Drive	De Grazia Road	Gainsborough Drive	1,351	2,439	2.6	57	Residential	65
John F Kennedy Drive	Dauchy Avenue	Rancho Valencia Drive	2,702	3,937	1.6	62	Residential	65
John F Kennedy Drive	Rancho Valencia Drive	Wood Road	3,247	4,859	1.8	63	Residential	65
Kingdom Drive	Harbart Drive	Crystal Mountain Circle	302	446	1.7	51	Residential	65
Kingdom Drive	Crystal Mountain Circle	Green Orchard Place	782	1,068	1.4	55	Residential	65
Kingdom Drive	Green Orchard Place	Overlook Parkway	1,127	3,358	4.7	60	Residential	65
Mary Street	Hawarden Drive	Frances Street	3,323	4,702	1.5	60	Residential	65
Orozco Drive	Overlook Parkway	Westminster Drive	1,171	2,492	3.3	57	Residential	65
Overlook Parkway	Washington Street	Alton Way	3,478	7,120	3.1	65	Residential	65
Overlook Parkway	Alton Way	Hawarden Drive	3,206	6,925	3.3	61	Residential	65
Overlook Parkway	Hawarden Drive	Ocotillo Drive	2,213	6,370	4.6	64	Residential	65
Overlook Parkway	Ocotillo Drive	Orozco Drive	2,213	6,370	4.6	64	Residential	65
Overlook Parkway	Orozco Drive	Golden Star Avenue	2,719	8,394	4.9	66	Residential	65
Overlook Parkway	Golden Star Avenue	Wyndham Hill Drive	1,998	7,767	5.9	65	Residential	65
Overlook Parkway	Wyndham Hill Drive	Bodewin Court	1,319	7,289	7.4	65	Residential	65
Overlook Parkway	Bodewin Court	Chateau Ridge Lane	1,153	7,172	7.9	65	Residential	65
Overlook Parkway	Chateau Ridge Lane	Kingdom Drive	1,175	7,203	7.9	65	Residential	65
Overlook Parkway	Kingdom Drive	Miracle Mile	69	4,911	18.5	63	Residential	65

* Conditionally acceptable noise limit

Shaded text represents exceedance of conditionally acceptable noise limit.

TABLE 6
FUTURE NOISE LEVELS FOR SCENARIO 3 ROADWAYS WITH NOISE LEVEL
INCREASES OF 1 dB OR MORE OVER GATES CLOSED BASELINE

Roadway Segment	From	To	Gates Closed Volume	Scenario 3 Volume	Change in dB	Noise Level at 50 Feet (CNEL)	Adjacent Land Use	Noise/Land Use Compatibility Criteria (CNEL)*
Berry Road	Crystal View Terrace	Via Vista Drive	2,814	3,615	1.1	57	Residential	65
Berry Road	Via Vista Drive	Bush Avenue	496	1,546	4.9	53	Residential	65
Berry Road	Bush Avenue	Trautwein Road	582	1,550	4.3	53	Residential	65
Cactus Avenue	Green Orchard Place	Harrington Road	2,619	3,915	1.7	61	Residential	65
Cactus Avenue	Harrington Road	Dauchy Avenue	2,485	3,569	1.6	60	Residential	65
Dauchy Avenue	Privada Lane	Cactus Avenue	2,485	3,569	1.6	60	Residential	65
Dufferin Avenue	Grace Street	Madison Street	806	1,524	2.8	60	Residential	65
Dufferin Avenue	Madison Street	Washington Street	2,886	5,551	2.8	65	Residential	65
Gainsborough Drive	Orozco Drive	Westminster Drive	773	2,209	4.6	56	Residential	65
Gainsborough Drive	Westminster Drive	Hawarden Drive	1,382	2,833	3.1	57	Residential	65
Golden Star Avenue	Valle Vista Way	Highridge Street	945	1,475	1.9	55	Residential	65
Golden Star Avenue	Highridge Street	Bradley Street	1,659	2,213	1.3	56	Residential	65
Harbart Drive	Bradley Street	Alpine Meadows Lane	599	2,398	6.0	58	Residential	65
Hawarden Drive	Overlook Parkway	Skye Drive	432	734	2.3	51	Residential	65
Hawarden Drive	Mary Street	De Grazia Road	2,416	3,554	1.7	58	Residential	65
Hawarden Drive	De Grazia Road	Gainsborough Drive	1,351	2,638	2.9	57	Residential	65
John F Kennedy Drive	Rancho Valencia Drive	Wood Road	3,247	4,172	1.1	63	Residential	65
Kingdom Drive	Harbart Drive	Crystal Mountain Circle	302	2,191	8.6	58	Residential	65
Kingdom Drive	Crystal Mountain Circle	Green Orchard Place	782	2,822	5.6	59	Residential	65
Kingdom Drive	Green Orchard Place	Overlook Parkway	1,127	4,610	6.1	61	Residential	65
Madison Street	Dufferin Avenue	Cleveland Avenue	3,066	5,001	2.1	60	Residential	65
Madison Street	Washington Street	Victoria Avenue	3,066	5,001	2.1	60	Residential	65
Madison Street	Victoria Avenue	Santa Rosa Way	10,010	12,921	1.1	67	Residential	65
Madison Street	Santa Rosa Way	Lincoln Avenue	10,010	12,921	1.1	67	Residential	65
Mary Street	Hawarden Drive	Frances Street	3,323	4,773	1.6	60	Residential	65
Orozco Drive	Overlook Parkway	Westminster Drive	1,171	2,621	3.5	57	Residential	65
Overlook Parkway	Washington Street	Alton Way	3,478	16,786	6.8	69	Residential	65
Overlook Parkway	Alton Way	Hawarden Drive	3,206	16,789	7.2	69	Residential	65
Overlook Parkway	Hawarden Drive	Ocotillo Drive	2,213	16,146	8.6	68	Residential	65
Overlook Parkway	Ocotillo Drive	Orozco Drive	2,213	16,146	8.6	68	Residential	65
Overlook Parkway	Orozco Drive	Golden Star Avenue	2,719	18,586	8.3	69	Residential	65
Overlook Parkway	Golden Star Avenue	Wyndham Hill Drive	1,998	18,094	9.6	69	Residential	65

TABLE 6
FUTURE NOISE LEVELS FOR SCENARIO 3 ROADWAYS WITH NOISE LEVEL
INCREASES OF 1 dB OR MORE OVER GATES CLOSED BASELINE
(cont.)

Roadway Segment	From	To	Gates Closed Volume	Scenario 3 Volume	Change in dB	Noise Level at 50 Feet (CNEL)	Adjacent Land Use	Noise/Land Use Compatibility Criteria (CNEL)*
Overlook Parkway	Wyndham Hill Drive	Bodewin Court	1,319	17,699	11.3	69	Residential	65
Overlook Parkway	Bodewin Court	Chateau Ridge Lane	1,153	17,626	11.8	69	Residential	65
Overlook Parkway	Chateau Ridge Lane	Kingdom Drive	1,175	17,668	11.8	69	Residential	65
Overlook Parkway	Kingdom Drive	Miracle Mile	69	18,070	24.2	69	Residential	65
Overlook Parkway	Sandtrack Road	Alessandro Boulevard	2,594	18,268	8.5	69	Residential	65
Victoria Avenue	Adams Street	St Lawrence Street	3,113	4,553	1.7	64	Residential	65
Victoria Avenue	St Lawrence Street	Jefferson Street	3,796	5,329	1.5	65	Residential	65
Victoria Avenue	Jefferson Street	Grace Street	3,970	5,232	1.2	65	Residential	65
Victoria Avenue	Grace Street	Madison Street	4,516	5,734	1.0	65	Residential	65
Washington Street	Overlook Parkway	Engel Drive	37,950	47,672	1.0	73	Residential	65

*Conditionally acceptable noise limit.

Shaded text represents exceedance of conditionally acceptable noise limit.

To determine the potential impacts due to these noise increases, the noise levels at 50 feet were calculated for each roadway segment and compared to City of Riverside criteria. As shown by the shading on Table 6, residential uses adjacent to the following 14 roadway segments would be exposed to future traffic noise levels greater than 65 CNEL:

- Madison Street between:
 - Victoria Avenue and Santa Rosa Way (67 CNEL)
 - Santa Rosa Way and Lincoln Avenue (67 CNEL)
- Overlook Parkway between:
 - Washington Street and Alton Way (69 CNEL)
 - Alton Way and Hawarden Drive (69 CNEL)
 - Hawarden Drive and Ocotillo Drive (68 CNEL)
 - Ocotillo Drive and Orozco Drive (68 CNEL)
 - Orozco Drive and Golden Star Avenue (69 CNEL)
 - Golden Star Avenue and Wyndham Hill Drive (69 CNEL)
 - Wyndham Hill Drive and Bodewin Court (69 CNEL)
 - Bodewin Court and Chateau Ridge Lane (69 CNEL)
 - Chateau Ridge Lane and Kingdom Drive (69 CNEL)
 - Kingdom Hill Drive and Miracle Mile (69 CNEL)
 - Sandtrack Road and Alessandro Boulevard (69 CNEL)
- Washington Street between Overlook Parkway and Engel Drive (73 CNEL)

However, as discussed above, there are existing walls located along the segments of Overlook Parkway that were not taken into account in the calculations above. Assuming flat-site conditions, it was calculated that this wall provides approximately a five dB reduction in traffic noise levels, reducing noise levels to less than 65 CNEL. Therefore, because walls are already in place adjacent to these segments of Overlook Parkway, impacts at these residences due to Scenario 3 would be less than significant.

There are also existing walls adjacent to this segment of Washington Street. These walls would reduce noise levels adjacent to Washington Street, but not to a level less than significant. The walls would reduce noise levels to 68 CNEL on Washington Street between Overlook Parkway and Engel Drive. Impacts at these residences would be significant.

There are no existing walls constructed on Madison Street between Victoria Avenue and Lincoln Avenue. Impacts at these Madison Street residences due to Scenario 3 would be significant.

It should be noted that, like Scenario 2, Scenario 3 would redistribute traffic and some roadways would experience a decrease in traffic and thus a decrease in noise levels. It

was calculated that noise levels would decrease on 69 of the 176 analyzed existing roadway segments in the Project vicinity when compared to the Gates Closed baseline.

d. Scenario 4

Under Scenario 4, the gates at Crystal View Terrace and Green Orchard Place would be removed, Overlook Parkway would be connected between Via Vista Drive and Sandtrack Road, and the Proposed C Street would be constructed west of Washington Street. The change in noise levels between Scenario 4 and the Gates Closed baseline were calculated for the roadways in the Project vicinity (Attachment 1). Table 7 shows those 45 roadways that would experience a noise increase of 1 dB or greater as a result of Scenario 4.

To determine the potential impacts due to these noise increases, the noise levels at 50 feet were calculated for each roadway segment and compared to City of Riverside criteria. As shown by the shading on Table 7, residential uses adjacent to the following 22 existing roadway segments would be exposed to future traffic noise levels greater than 65 CNEL:

- Madison Street between:
 - Washington Street and Victoria Avenue (68 CNEL)
 - Victoria Avenue and Santa Rosa Way (71 CNEL)
 - Santa Rosa Way and Lincoln Avenue (71 CNEL)
 - Lincoln Avenue and Peters Street (72 CNEL)
 - Peters Street and Diamond Street (72 CNEL)
 - Diamond Street and Railroad Avenue (73 CNEL)
- Overlook Parkway between:
 - Washington Street and Alton Way (70 CNEL)
 - Alton Way and Hawarden Drive (70 CNEL)
 - Hawarden Drive and Ocotillo Drive (69 CNEL)
 - Ocotillo Drive and Orozco Drive (69 CNEL)
 - Orozco Drive and Golden Star Avenue (70 CNEL)
 - Golden Star Avenue and Wyndham Hill Drive (70 CNEL)
 - Wyndham Hill Drive and Bodewin Court (70 CNEL)
 - Bodewin Court and Chateau Ridge Lane (70 CNEL)
 - Chateau Ridge Lane and Kingdom Drive (70 CNEL)
 - Kingdom Hill Drive and Miracle Mile (70 CNEL)
 - Sandtrack Road and Alessandro Boulevard (70 CNEL)

TABLE 7
FUTURE NOISE LEVELS FOR SCENARIO 4 ROADWAYS WITH NOISE LEVEL
INCREASES OF 1 dB OR MORE OVER GATES CLOSED BASELINE

Roadway Segment	From	To	Gates Closed Volume	Scenario 4 Volume	Change in dB	Noise Level at 50 Feet (CNEL)	Adjacent Land Use	Noise/Land Use Compatibility Criteria (CNEL)*
Berry Road	Crystal View Terrace	Via Vista Drive	2,814	3,786	1.3	57	Residential	65
Berry Road	Via Vista Drive	Bush Avenue	496	1,661	5.2	53	Residential	65
Berry Road	Bush Avenue	Trautwein Road	582	1,642	4.5	53	Residential	65
Cactus Avenue	Green Orchard Place	Harrington Road	2,619	4,151	2.0	61	Residential	65
Cactus Avenue	Harrington Road	Dauchy Avenue	2,485	3,796	1.8	60	Residential	65
Dauchy Avenue	Privada Lane	Cactus Avenue	2,485	3,796	1.8	60	Residential	65
Gainsborough Drive	Orozco Drive	Westminster Drive	773	2,169	4.5	56	Residential	65
Gainsborough Drive	Westminster Drive	Hawarden Drive	1,382	2,706	2.9	57	Residential	65
Golden Star Avenue	Valle Vista Way	Highridge Street	945	1,505	2.0	55	Residential	65
Golden Star Avenue	Highridge Street	Bradley Street	1,659	2,253	1.3	56	Residential	65
Harbart Drive	Bradley Street	Alpine Meadows Lane	599	2,480	6.2	59	Residential	65
Hawarden Drive	Overlook Parkway	Skye Drive	432	1,885	6.4	56	Residential	65
Hawarden Drive	Skye Drive	Mary Street	1,139	2,478	3.4	57	Residential	65
Hawarden Drive	Mary Street	De Grazia Road	2,416	3,430	1.5	58	Residential	65
Hawarden Drive	De Grazia Road	Gainsborough Drive	1,351	2,514	2.7	57	Residential	65
John F Kennedy Drive	Dauchy Avenue	Rancho Valencia Drive	2,702	3,426	1.0	62	Residential	65
John F Kennedy Drive	Rancho Valencia Drive	Wood Road	3,247	4,355	1.3	63	Residential	65
Kingdom Drive	Harbart Drive	Crystal Mountain Circle	302	2,287	8.8	58	Residential	65
Kingdom Drive	Crystal Mountain Circle	Green Orchard Place	782	2,937	5.7	59	Residential	65
Kingdom Drive	Green Orchard Place	Overlook Parkway	1,127	4,873	6.4	62	Residential	65
Madison Street	Washington Street	Victoria Avenue	3,066	32,380	10.2	68	Residential	65
Madison Street	Victoria Avenue	Santa Rosa Way	10,010	27,126	4.3	71	Residential	65
Madison Street	Santa Rosa Way	Lincoln Avenue	10,010	27,126	4.3	71	Residential	65
Madison Street	Lincoln Avenue	Peters Street	13,991	25,612	2.6	72	Residential/Commercial	65/75
Madison Street	Peters Street	Diamond Street	13,991	25,612	2.6	72	Residential/Commercial	65/75
Madison Street	Diamond Street	Railroad Avenue	18,696	30,231	2.1	73	Residential/Commercial	65/75
Madison Street	Railroad Avenue	Indiana Avenue	16,813	28,058	2.2	72	Commercial	75
Mary Street	Hawarden Drive	Frances Street	3,323	5,814	2.4	61	Residential	65
Orozco Drive	Overlook Parkway	Westminster Drive	1,171	2,668	3.6	57	Residential	65
Overlook Parkway	Washington Street	Alton Way	3,478	21,362	7.9	70	Residential	65
Overlook Parkway	Alton Way	Hawarden Drive	3,206	21,447	8.3	70	Residential	65
Overlook Parkway	Hawarden Drive	Ocotillo Drive	2,213	19,461	9.4	69	Residential	65
Overlook Parkway	Ocotillo Drive	Orozco Drive	2,213	19,461	9.4	69	Residential	65

TABLE 7
FUTURE NOISE LEVELS FOR SCENARIO 4 ROADWAYS WITH NOISE LEVEL
INCREASES OF 1 dB OR MORE OVER GATES CLOSED BASELINE
(cont.)

Roadway Segment	From	To	Gates Closed Volume	Scenario 4 Volume	Change in dB	Noise Level at 50 Feet (CNEL)	Adjacent Land Use	Noise/Land Use Compatibility Criteria (CNEL)*
Overlook Parkway	Orozco Drive	Golden Star Avenue	2,719	21,762	9.0	70	Residential	65
Overlook Parkway	Golden Star Avenue	Wyndham Hill Drive	1,998	21,255	10.3	70	Residential	65
Overlook Parkway	Wyndham Hill Drive	Bodewin Court	1,319	20,843	12.0	70	Residential	65
Overlook Parkway	Bodewin Court	Chateau Ridge Lane	1,153	20,768	12.6	70	Residential	65
Overlook Parkway	Chateau Ridge Lane	Kingdom Drive	1,175	20,809	12.5	70	Residential	65
Overlook Parkway	Kingdom Drive	Miracle Mile	69	21,113	24.8	70	Residential	65
Overlook Parkway	Sandtrack Road	Alessandro Boulevard	2,594	21,025	9.1	70	Residential	65
Victoria Avenue	Adams Street	St Lawrence Street	3,113	6,243	3.0	66	Residential	65
Victoria Avenue	St Lawrence Street	Jefferson Street	3,796	7,157	2.8	66	Residential	65
Victoria Avenue	Jefferson Street	Grace Street	3,970	7,347	2.7	67	Residential	65
Victoria Avenue	Grace Street	Madison Street	4,516	8,012	2.5	67	Residential	65
Washington Street	Overlook Parkway	Engel Drive	37,950	51,664	1.3	73	Residential	65

*Conditionally acceptable noise limit.

Shaded text represents exceedance of conditionally acceptable noise limit.

- Victoria Avenue between:
 - Adams Street and St. Lawrence Street (66 CNEL)
 - St. Lawrence Street and Jefferson Street (66 CNEL)
 - Jefferson Street and Grace Street (67 CNEL)
 - Grace Street and Madison Street (67 CNEL)
- Washington Street between Overlook Parkway and Engel Drive (73 CNEL)

There are existing walls located adjacent to these segments of Overlook Parkway, Victoria Avenue, and Washington Street. As discussed above, these walls provide an approximate five dB reduction. Therefore, these walls would reduce noise levels to 65 CNEL or less on Overlook Parkway and Victoria Avenue. Because walls are already in place adjacent to these segments, impacts at these residences due to Scenario 4 would be less than significant.

Similar to Scenario 3, existing walls would reduce noise levels at residences adjacent to Washington Street, but not to a level less than significant. The walls would reduce levels to 68 CNEL on Washington Street between Overlook Parkway and Engel Drive. Impacts at these residences would be significant.

There are no existing walls constructed on Madison Street between Washington Street and Railroad Avenue. Impacts at these Madison Street residences due to Scenario 4 would be significant.

Similar to Scenarios 2 and 3, Scenario 4 would redistribute traffic and some roadways would experience a decrease in traffic and thus a decrease in noise levels. It was calculated that noise levels would decrease on 101 of the 176 analyzed existing roadway segments in the Project vicinity when compared to the Gates Closed baseline.

5.1.2.2 Gates Open Baseline Comparison

a. Scenario 1

The change in noise levels between Scenario 1 and the Gates Open baseline were calculated for the roadways in the Project vicinity (Attachment 1). Table 8 shows those 12 roadways that would experience a noise increase of 1 dB or greater as a result of Scenario 1.

To determine the potential impacts due to these noise increases, the noise levels at 50 feet were calculated for each roadway segment and compared to City of Riverside criteria. As shown, noise levels would be less than the 65 CNEL residential standard at all affected roadway segments. Impacts due to Scenario 1 would be less than significant.

TABLE 8
FUTURE NOISE LEVELS FOR SCENARIO 1 ROADWAYS WITH NOISE LEVEL
INCREASES OF 1 dB OR MORE OVER GATES OPEN BASELINE

Roadway Segment	From	To	Gates Open Volume	Scenario 1 Volume	Change in dB	Noise Level at 50 Feet (CNEL)	Adjacent Land Use	Noise/Land Use Compatibility Criteria (CNEL)*
Bradley Street	Washington Street	Whitegate Avenue	4,165	5,273	1.0	60.1	Residential	65
Bradley Street	Whitegate Avenue	Golden Star Avenue	4,250	5,361	1.0	60.1	Residential	65
Bradley Street	Golden Star Avenue	Silver Hills Drive	2,913	3,713	1.1	60.3	Residential	65
Bradley Street	Silver Hills Drive	Harbart Drive	2,942	3,778	1.1	60.4	Residential	65
Corinthian Way	Berry Road	Via Vista Drive	1,980	2,876	1.6	59.2	Residential	65
Frances Street	Washington Street	Falling Oak Drive	2,740	3,525	1.1	58.3	Residential	65
Frances Street	Falling Oak Drive	Mary Street	3,318	4,197	1.0	59.1	Residential	65
Via Vista Drive	Corinthian Way	Overlook Parkway	1,981	2,923	1.7	55.6	Residential	65
Via Vista Drive	Overlook Parkway	Canyon Hill Drive	1,981	2,923	1.7	55.6	Residential	65
Via Vista Drive	Canyon Hill Drive	Vista View Terrace	1,888	2,823	1.7	55.5	Residential	65
Via Vista Drive	Vista View Terrace	Old Bridge Road	1,888	2,823	1.7	55.5	Residential	65
Via Vista Drive	Old Bridge Road	Alessandro Boulevard	2,198	3,125	1.5	55.9	Residential	65

*Conditionally acceptable limit.

As noted above, some roadways would experience a decrease in traffic and thus a decrease in noise levels. It was calculated that noise levels would decrease on 82 of the 176 analyzed existing roadway segments in the Project vicinity when compared to the Gates Open baseline.

b. Scenario 2

As discussed above, this scenario is equivalent to the Gates Open baseline. Therefore, there is no difference in traffic volumes or noise levels between Scenario 2 and the Gates Open baseline. Traffic noise impacts would be less than significant.

c. Scenario 3

The change in noise levels between Scenario 3 and the Gates Closed baseline were calculated for the roadways in the Project vicinity (Attachment 1). Table 9 shows those 27 roadways that would experience a noise increase of 1 dB or greater as a result of Scenario 3.

To determine the potential impacts due to these noise increases, the noise levels at 50 feet were calculated for each roadway segment and compared to City of Riverside criteria. As shown by the shading on Table 9, residential uses adjacent to the following 12 roadway segments would be exposed to future traffic noise levels greater than 65 CNEL:

- Overlook Parkway between:
 - Washington Street and Alton Way (69 CNEL)
 - Alton Way and Hawarden Drive (69 CNEL)
 - Hawarden Drive and Ocotillo Drive (68 CNEL)
 - Ocotillo Drive and Orozco Drive (68 CNEL)
 - Orozco Drive and Golden Star Avenue (69 CNEL)
 - Golden Star Avenue and Wyndham Hill Drive (69 CNEL)
 - Wyndham Hill Drive and Bodewin Court (69 CNEL)
 - Bodewin Court and Chateau Ridge Lane (69 CNEL)
 - Chateau Ridge Lane and Kingdom Drive (69 CNEL)
 - Kingdom Hill Drive and Miracle Mile (69 CNEL)
 - Miracle Mile and Crystal View Terrace (69 CNEL)
 - Sandtrack Road and Alessandro Boulevard (69 CNEL)

As discussed above, there are existing walls located along these segments of Overlook Parkway that would reduce noise levels to 65 CNEL or less. Therefore, impacts at these residences due to Scenario 3 would be less than significant.

TABLE 9
FUTURE NOISE LEVELS FOR SCENARIO 3 ROADWAYS WITH NOISE LEVEL
INCREASES OF 1 dB OR MORE OVER GATES OPEN BASELINE

Roadway Segment	From	To	Gates Open Volume	Scenario 3 Volume	Change in dB	Noise Level at 50 Feet (CNEL)	Adjacent Land Use	Noise/Land Use Compatibility Criteria (CNEL)*
Bradley Street	Golden Star Avenue	Silver Hills Drive	2,913	4,013	1.4	61	Residential	65
Bradley Street	Silver Hills Drive	Harbart Drive	2,942	4,014	1.3	61	Residential	65
Dufferin Avenue	Jefferson Street	Grace Street	1,187	1,709	1.6	60	Residential	65
Dufferin Avenue	Grace Street	Madison Street	1,016	1,524	1.8	60	Residential	65
Dufferin Avenue	Madison Street	Washington Street	3,708	5,551	1.8	65	Residential	65
Golden Star Avenue	Valle Vista Way	Highridge Street	895	1,475	2.2	55	Residential	65
Golden Star Avenue	Highridge Street	Bradley Street	1,602	2,213	1.4	56	Residential	65
Harbart Drive	Bradley Street	Alpine Meadows Lane	627	2,398	5.8	58	Residential	65
Kingdom Drive	Harbart Drive	Crystal Mountain Circle	446	2,191	6.9	58	Residential	65
Kingdom Drive	Crystal Mountain Circle	Green Orchard Place	1,068	2,822	4.2	59	Residential	65
Kingdom Drive	Green Orchard Place	Overlook Parkway	3,358	4,610	1.4	61	Residential	65
Madison Street	Dufferin Avenue	Cleveland Avenue	3,675	5,001	1.3	60	Residential	65
Madison Street	Washington Street	Victoria Avenue	3,675	5,001	1.3	60	Residential	65
Overlook Parkway	Washington Street	Alton Way	7,120	16,786	3.7	69	Residential	65
Overlook Parkway	Alton Way	Hawarden Drive	6,925	16,789	3.8	69	Residential	65
Overlook Parkway	Hawarden Drive	Ocotillo Drive	6,370	16,146	4.0	68	Residential	65
Overlook Parkway	Ocotillo Drive	Orozco Drive	6,370	16,146	4.0	68	Residential	65
Overlook Parkway	Orozco Drive	Golden Star Avenue	8,394	18,586	3.5	69	Residential	65
Overlook Parkway	Golden Star Avenue	Wyndham Hill Drive	7,767	18,094	3.7	69	Residential	65
Overlook Parkway	Wyndham Hill Drive	Bodewin Court	7,289	17,699	3.9	69	Residential	65
Overlook Parkway	Bodewin Court	Chateau Ridge Lane	7,172	17,626	3.9	69	Residential	65
Overlook Parkway	Chateau Ridge Lane	Kingdom Drive	7,203	17,668	3.9	69	Residential	65
Overlook Parkway	Kingdom Drive	Miracle Mile	4,911	18,070	5.7	69	Residential	65
Overlook Parkway	Miracle Mile	Crystal View Terrace	4,908	18,093	5.7	69	Residential	65
Overlook Parkway	Sandtrack Road	Alessandro Boulevard	2,596	18,268	8.5	69	Residential	65
Victoria Avenue	Adams Street	St Lawrence Street	3,559	4,553	1.1	64	Residential	65
Victoria Avenue	St Lawrence Street	Jefferson Street	4,268	5,329	1.0	65	Residential	65

*Conditionally acceptable limit.

Shaded text represents exceedance of conditionally acceptable noise limit.

As noted above, some roadways would experience a decrease in traffic and thus a decrease in noise levels. It was calculated that noise levels would decrease on 72 of the 176 analyzed existing roadway segments in the Project vicinity when compared to the Gates Open baseline.

d. Scenario 4

The change in noise levels between Scenario 4 and the Gates Closed baseline were calculated for the roadways in the Project vicinity (Attachment 1). Table 10 shows those 34 roadways that would experience a noise increase of 1 dB or greater as a result of Scenario 4.

To determine the potential impacts due to these noise increases, the noise levels at 50 feet were calculated for each roadway segment and compared to City of Riverside criteria. As shown by the shading on Table 10, residential uses adjacent to the following 24 roadway segments would be exposed to future traffic noise levels greater than 65 CNEL:

- Madison Street between:
 - Washington Street and Victoria Avenue (68 CNEL)
 - Victoria Avenue and Santa Rosa Way (71 CNEL)
 - Santa Rosa Way and Lincoln Avenue (71 CNEL)
 - Lincoln Avenue and Peters Street (72 CNEL)
 - Peters Street and Diamond Street (72 CNEL)
 - Diamond Street and Railroad Avenue (73 CNEL)
 - Railroad Avenue and Indiana Avenue (72 CNEL)
- Overlook Parkway between:
 - Washington Street and Alton Way (70 CNEL)
 - Alton Way and Hawarden Drive (70 CNEL)
 - Hawarden Drive and Ocotillo Drive (69 CNEL)
 - Ocotillo Drive and Orozco Drive (69 CNEL)
 - Orozco Drive and Golden Star Avenue (70 CNEL)
 - Golden Star Avenue and Wyndham Hill Drive (70 CNEL)
 - Wyndham Hill Drive and Bodewin Court (70 CNEL)
 - Bodewin Court and Chateau Ridge Lane (70 CNEL)
 - Chateau Ridge Lane and Kingdom Drive (70 CNEL)
 - Kingdom Hill Drive and Miracle Mile (70 CNEL)
 - Miracle Mile and Crystal View Terrace (70 CNEL)
 - Sandtrack Road and Alessandro Boulevard (70 CNEL)

TABLE 10
FUTURE NOISE LEVELS FOR SCENARIO 4 ROADWAYS WITH NOISE LEVEL
INCREASES OF 1 dB OR MORE OVER GATES OPEN BASELINE

Roadway Segment	From	To	Gates Open Volume	Scenario 4 Volume	Change in dB	Noise Level at 50 Feet (CNEL)	Adjacent Land Use	Noise/Land Use Compatibility Criteria (CNEL)*
Bradley Street	Golden Star Avenue	Silver Hills Drive	2,913	4,114	1.5	61	Residential	65
Bradley Street	Silver Hills Drive	Harbart Drive	2,942	4,120	1.5	61	Residential	65
Golden Star Avenue	Valle Vista Way	Highridge Street	895	1,505	2.3	55	Residential	65
Golden Star Avenue	Highridge Street	Bradley Street	1,602	2,253	1.5	56	Residential	65
Harbart Drive	Bradley Street	Alpine Meadows Lane	627	2,480	6.0	59	Residential	65
Hawarden Drive	Overlook Parkway	Skye Drive	772	1,885	3.9	56	Residential	65
Hawarden Drive	Skye Drive	Mary Street	1,422	2,478	2.4	57	Residential	65
Kingdom Drive	Harbart Drive	Crystal Mountain Circle	446	2,287	7.1	58	Residential	65
Kingdom Drive	Crystal Mountain Circle	Green Orchard Place	1,068	2,937	4.4	59	Residential	65
Kingdom Drive	Green Orchard Place	Overlook Parkway	3,358	4,873	1.6	62	Residential	65
Madison Street	Washington Street	Victoria Avenue	3,675	32,380	9.5	68	Residential	65
Madison Street	Victoria Avenue	Santa Rosa Way	10,920	27,126	4.0	71	Residential	65
Madison Street	Santa Rosa Way	Lincoln Avenue	10,920	27,126	4.0	71	Residential	65
Madison Street	Lincoln Avenue	Peters Street	14,534	25,612	2.5	72	Residential/Commercial	65/75
Madison Street	Peters Street	Diamond Street	14,534	25,612	2.5	72	Residential/Commercial	65/75
Madison Street	Diamond Street	Railroad Avenue	19,212	30,231	2.0	73	Residential/Commercial	65/75
Madison Street	Railroad Avenue	Indiana Avenue	17,356	28,058	2.1	72	Residential/Commercial	65/75
Overlook Parkway	Washington Street	Alton Way	7,120	21,362	4.8	70	Residential	65
Overlook Parkway	Alton Way	Hawarden Drive	6,925	21,447	4.9	70	Residential	65
Overlook Parkway	Hawarden Drive	Ocotillo Drive	6,370	19,461	4.9	69	Residential	65
Overlook Parkway	Ocotillo Drive	Orozco Drive	6,370	19,461	4.9	69	Residential	65
Overlook Parkway	Orozco Drive	Golden Star Avenue	8,394	21,762	4.1	70	Residential	65
Overlook Parkway	Golden Star Avenue	Wyndham Hill Drive	7,767	21,255	4.4	70	Residential	65
Overlook Parkway	Wyndham Hill Drive	Bodewin Court	7,289	20,843	4.6	70	Residential	65
Overlook Parkway	Bodewin Court	Chateau Ridge Lane	7,172	20,768	4.6	70	Residential	65
Overlook Parkway	Chateau Ridge Lane	Kingdom Drive	7,203	20,809	4.6	70	Residential	65
Overlook Parkway	Kingdom Drive	Miracle Mile	4,911	21,113	6.3	70	Residential	65
Overlook Parkway	Miracle Mile	Crystal View Terrace	4,908	21,134	6.3	70	Residential	65
Overlook Parkway	Sandtrack Road	Alessandro Boulevard	2,596	21,025	9.1	70	Residential	65
Victoria Avenue	Adams Street	St Lawrence Street	3,559	6,243	2.4	66	Residential	65
Victoria Avenue	St Lawrence Street	Jefferson Street	4,268	7,157	2.2	66	Residential	65
Victoria Avenue	Jefferson Street	Grace Street	4,300	7,347	2.3	67	Residential	65
Victoria Avenue	Grace Street	Madison Street	4,826	8,012	2.2	67	Residential	65
Washington Street	Overlook Parkway	Engel Drive	39,969	51,664	1.1	73	Residential	65

*Conditionally acceptable limit.

Shaded text represents exceedance of conditionally acceptable noise limit.

- Victoria Avenue between:
 - Adams Street and St. Lawrence Street (66 CNEL)
 - St. Lawrence Street and Jefferson Street (66 CNEL)
 - Jefferson Street and Grace Street (67 CNEL)
 - Grace Street and Madison Street (67 CNEL)
- Washington Street between Overlook Parkway and Engel Drive (73 CNEL)

As discussed above, there are existing walls located adjacent to these segments of Overlook Parkway, Victoria Avenue, and Washington Street. These walls would reduce noise levels to 65 CNEL or less at residences adjacent to Overlook Parkway and Victoria Avenue. Therefore, impacts at these residences due to Scenario 4 would be less than significant.

Similar to Scenario 3, existing walls would reduce noise levels at residences adjacent to Washington, but not to a level less than significant. The walls would reduce levels to 68 CNEL on Washington Street between Overlook Parkway and Engel Drive. Impacts at these residences would be significant.

There are no existing walls constructed on Madison Street between Washington Street and Indiana Avenue. Impacts at these Madison Street residences due to Scenario 4 would be significant.

As noted above, some roadways would experience a decrease in traffic and thus a decrease in noise levels. It was calculated that noise levels would decrease on 98 of the 176 analyzed existing roadway segments in the Project vicinity when compared to the Gates Open baseline.

e. Off-site

Mitigation measures identified in the TIA such as signalization, restriping, and minor repaving for additional turn lanes at key intersections are required in previously developed areas. These off-site improvements would not expose persons to or generate noise levels from future traffic noise (existing roadways) in excess of standards established in the City's General Plan 2025. No impacts are identified.

5.1.2 New and Gated Roadways

Three of the proposed scenarios would construct new roadways and/or open existing gated roadways to new pass-through traffic. For these roadways, traffic noise contour distances were calculated, contours were drawn, and noise levels were compared to City of Riverside criteria. The following is an analysis of future noise levels on newly constructed roadways (a portion of Overlook Parkway and the Proposed C Street under Scenario 4) and roadways that experience new pass-through traffic (Crystal View

Terrace, Green Orchard Place, and portions of Overlook Parkway). The analysis below is the same for both the Gates Closed and the Gates Open baseline.

a. Scenario 1

No new roadways would be constructed under Scenario 1. The gates on Crystal View Parkway and Green Orchard Place would remain in place and closed, preventing cut-through traffic. There would be no new noise impacts under Scenario 1.

b. Scenario 2

Scenario 2 would remove the gates on Crystal View Terrace and Green Orchard Place allowing new pass-through traffic on Crystal View Terrace between Green Orchard Place and Overlook Parkway, on Green Orchard Place between Kingdom Drive and Crystal View Terrace, and on Overlook Parkway between Sandtrack Road and Crystal View Terrace.

To determine the potential impacts due to the pass-through traffic under Scenario 2, noise contour distances were calculated. Table 11 summarizes the traffic volumes and speeds for these roadway segments and the calculated noise contour distances. As discussed above, the traffic mix was assumed to be 98.1 percent autos, 0.2 percent motorcycles, 0.5 percent buses, 1.0 percent medium trucks, and 0.2 percent heavy trucks. Distances of less than 50 feet are not reported.

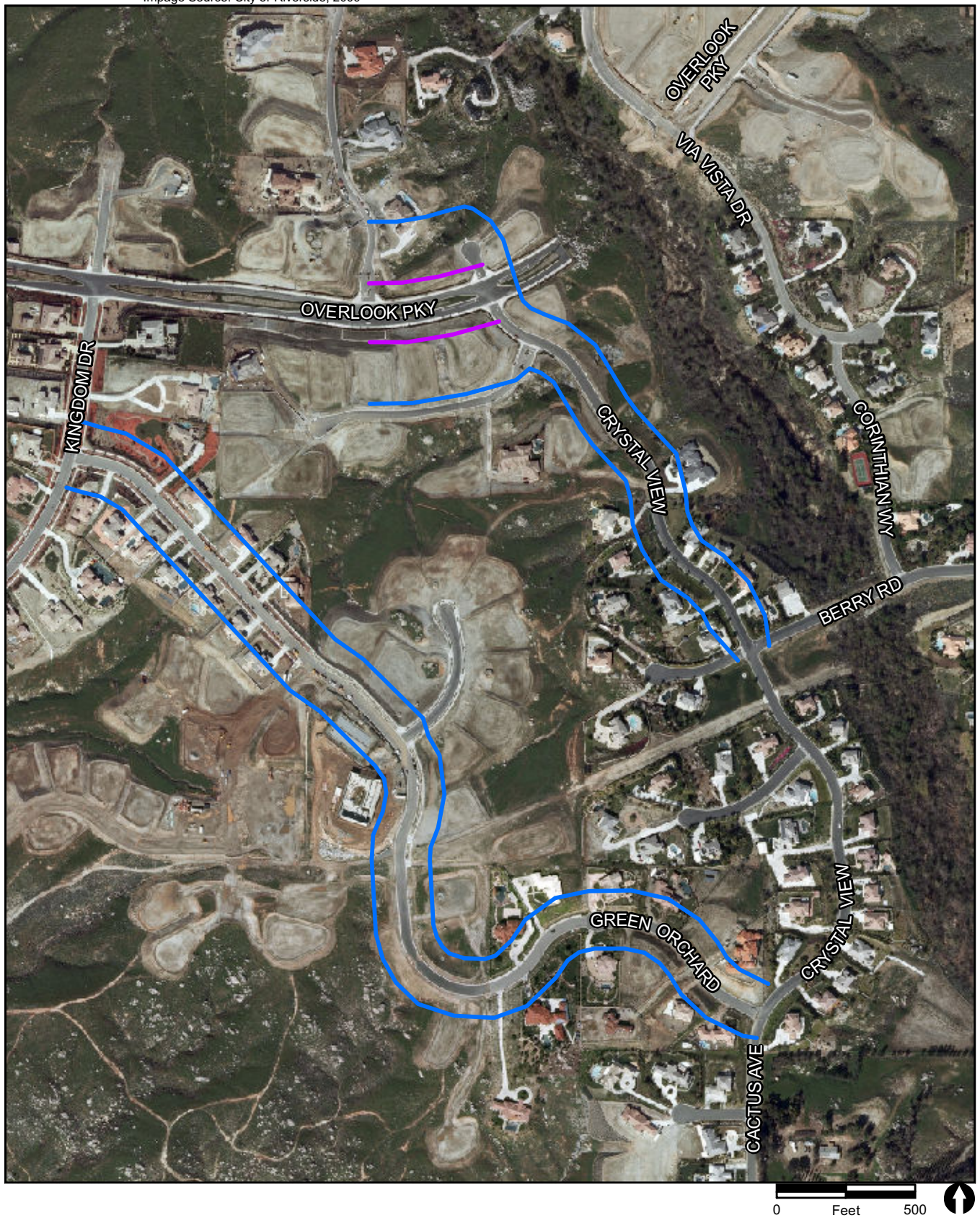
Figure 4 shows the Scenario 2 noise contours. As shown, future noise levels would be less than the City of Riverside residential noise compatibility criteria of 65 CNEL at residences located adjacent to the portions of Crystal View Terrace, Green Orchard Place, and Overlook Parkway that would experience new pass-through traffic after the removal of the gates. Impacts would be less than significant.

c. Scenario 3

Scenario 3 would remove the gates on Crystal View Terrace and Green Orchard Place and construct a new portion of Overlook Parkway between Sandtrack Road and Crystal View Terrace. In addition to creating a new roadway noise source (Overlook Parkway), Scenario 3 would allow new pass-through traffic on Crystal View Terrace and Green Orchard Place. Additionally, as shown in Tables 6 and 9, Scenario 3 would add more than double amount of traffic on existing segments of Overlook Parkway. Therefore, to determine the potential impacts due Scenario 3, noise contour distances were calculated for the newly constructed portion of Overlook Parkway as well as the existing segments of Overlook Parkway between Alessandro Boulevard and Washington Street , Crystal View Terrace between Green Orchard Place and Overlook Parkway, and Green Orchard Place between Kingdom Drive and Crystal View Terrace.

TABLE 11
SCENARIO 2 TRAFFIC NOISE CONTOUR DISTANCES

Roadway Segment	From	To	Speed	Scenario 2 Future Traffic Volume	Distance To (Feet)			
					70	65	60	55
Crystal View Terrace	Green Orchard Place	Berry Road	25	2,396	N/A	N/A	N/A	N/A
Crystal View Terrace	Berry Road	Overlook Parkway	25	4,908	N/A	N/A	N/A	100
Green Orchard Place	Kingdom Drive	Peak Court	35	2,565	N/A	N/A	N/A	122
Green Orchard Place	Peak Court	Crystal View Terrace	35	2,226	N/A	N/A	N/A	105
Overlook Parkway	Miracle Mile	Crystal View Terrace	40	4,908	N/A	N/A	107	328



Scenario 2 Noise Contours

— 55 CNEL

— 60 CNEL

FIGURE 4

Scenario 2 Future Traffic Noise Contours

Table 12 summarizes the traffic volumes and speeds for these roadway segments and the calculated noise contour distances. The same traffic mix summarized above was assumed. Distances of less than 50 feet are not reported.

Figure 5 shows the Scenario 3 noise contours. As shown, future noise levels would exceed the City of Riverside residential noise compatibility criteria of 65 CNEL at all residences located adjacent to Overlook Parkway between Alessandro Boulevard and Washington Street. However, as discussed above, existing walls have already been constructed in these locations that would reduce noise levels by approximately 5 dB to 65 CNEL or less. Impacts at these residences would be less than significant. As also shown, noise levels at residences adjacent to Crystal View Terrace and Green Orchard Place would be less than significant.

d. Scenario 4

Scenario 4 would remove the gates on Crystal View Terrace and Green Orchard Place, construct a new portion of Overlook Parkway between Crystal View Terrace and Sandtrack Road, and construct the Proposed C Street west of Washington Street. In addition to creating new roadway noise sources (Overlook Parkway and the Proposed C Street), Scenario 4 would allow new pass-through traffic on Crystal View Terrace and Green Orchard Place. Additionally, as shown in Tables 7 and 10, Scenario 4 would add considerably more than double amount of traffic on Overlook Parkway. Therefore, to determine the potential impacts due Scenario 4, noise contour distances were calculated for the newly constructed portion of Overlook Parkway and the Proposed C Street west of Washington Street as well as the existing segments of Overlook Parkway between Alessandro Boulevard and Washington Street Crystal View Terrace between Green Orchard Place and Overlook Parkway, and Green Orchard Place between Kingdom Drive and Crystal View Terrace.

Table 13 summarizes the traffic volumes and speeds for these roadway segments and the calculated noise contour distances. The same traffic mix summarized above was assumed. Distances of less than 50 feet are not reported.

Figure 6 shows the Scenario 4 noise contours. As shown, future noise levels would be exceed the City of Riverside residential noise compatibility criteria of 65 CNEL at all residences located adjacent to Overlook Parkway between Alessandro Boulevard and Washington Street. However, as discussed above, existing walls have already been constructed in these locations, and impacts at these locations would be less than significant.

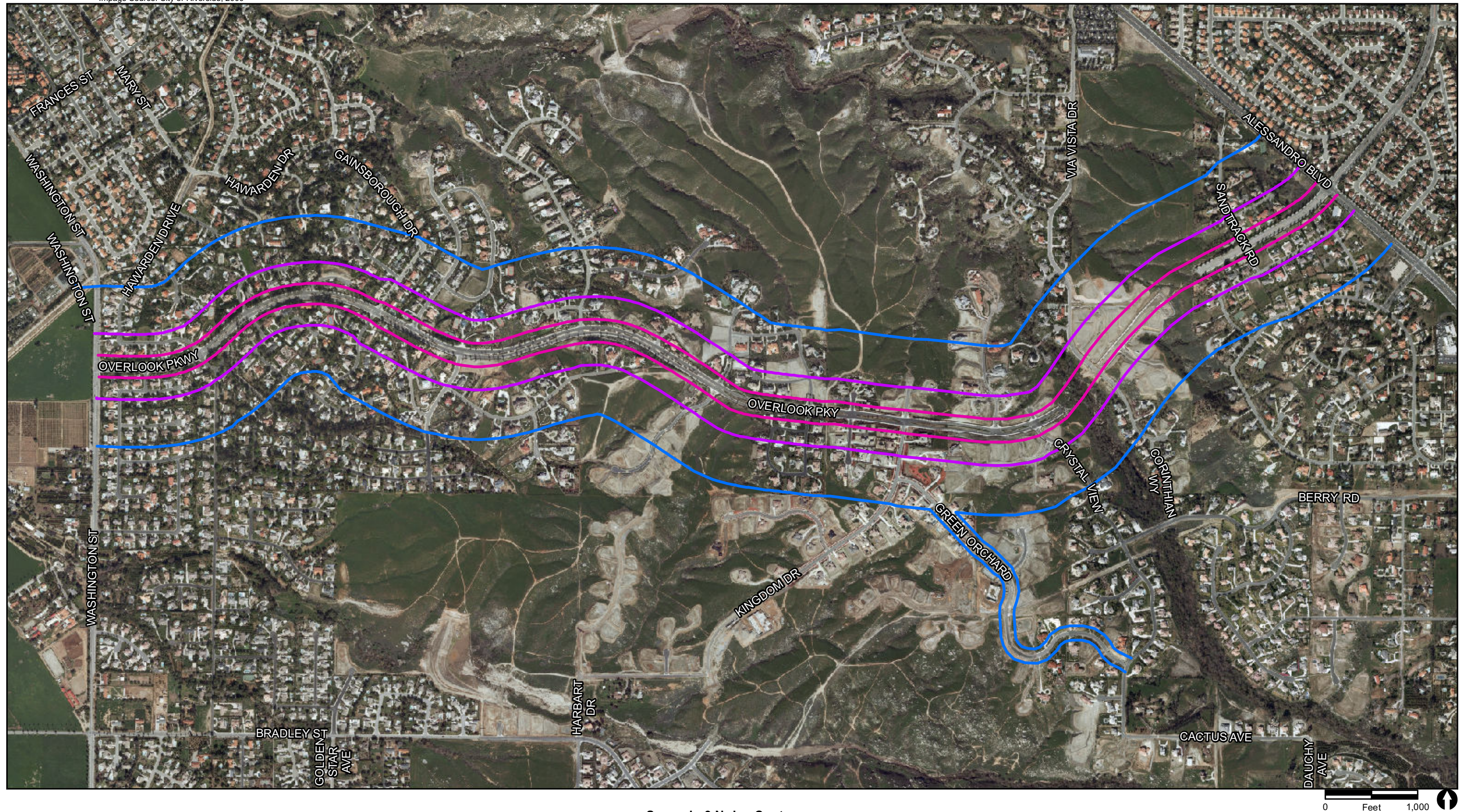
TABLE 12
SCENARIO 3 TRAFFIC NOISE CONTOUR DISTANCES

Roadway Segment	From	To	Speed (mph)	Scenario 3 Future Traffic Volume	Distance To (feet)			
					70	65	60	55
Crystal View Terrace	Green Orchard Place	Berry Road	25	2,242	N/A	N/A	N/A	N/A
Crystal View Terrace	Berry Road	Overlook Parkway	25	1,582	N/A	N/A	N/A	N/A
Green Orchard Place	Kingdom Drive	Peak Court	35	1,973	N/A	N/A	N/A	92
Green Orchard Place	Peak Court	Crystal View Terrace	35	1,673	N/A	N/A	N/A	77
Overlook Parkway	Washington Street	Alton Way	40	16,786	N/A	117	353	869
Overlook Parkway	Alton Way	Hawarden Drive	40	16,789	N/A	117	353	868
Overlook Parkway	Hawarden Drive	Ocotillo Drive	40	16,146	N/A	112	341	844
Overlook Parkway	Ocotillo Drive	Orozco Drive	40	16,146	N/A	112	341	844
Overlook Parkway	Orozco Drive	Golden Star Avenue	40	18,586	N/A	130	385	933
Overlook Parkway	Golden Star Avenue	Wyndham Hill Drive	40	18,094	N/A	126	377	915
Overlook Parkway	Wyndham Hill Drive	Bodewin Court	40	17,699	N/A	123	370	901
Overlook Parkway	Bodewin Court	Chateau Ridge Lane	40	17,626	N/A	123	368	899
Overlook Parkway	Chateau Ridge Lane	Kingdom Drive	40	17,668	N/A	123	369	900
Overlook Parkway	Kingdom Drive	Miracle Mile	40	18,070	N/A	126	376	915
Overlook Parkway	Miracle Mile	Crystal View Terrace	40	18,093	N/A	126	377	915
Overlook Parkway	Crystal View Terrace	Existing Western Dead End	40	16,598	N/A	115	350	861
Overlook Parkway	Existing Western Dead End	Via Vista Drive	40	16,598	N/A	115	350	861
Overlook Parkway	Via Vista Drive	Existing Eastern Dead End	40	16,705	N/A	116	352	865
Overlook Parkway	Existing Eastern Dead End	Sandtrack Road	40	16,705	N/A	116	352	865
Overlook Parkway	Sandtrack Road	Alessandro Boulevard	40	18,268	N/A	127	380	922

TABLE 13
SCENARIO 4 TRAFFIC NOISE CONTOUR DISTANCES

Roadway Segment	From	To	Speed (mph)	Scenario 4 Future Traffic Volume	Distance To (feet)			
					70	65	60	55
Crystal View Terrace	Green Orchard Place	Berry Road	25	2,329	N/A	N/A	N/A	N/A
Crystal View Terrace	Berry Road	Overlook Parkway	25	1,705	N/A	N/A	N/A	N/A
Green Orchard Place	Kingdom Drive	Peak Court	35	2,130	N/A	N/A	N/A	N/A
Green Orchard Place	Peak Court	Crystal View Terrace	35	1,822	N/A	N/A	N/A	N/A
Overlook Parkway	Washington Street	Alton Way	40	21,362	N/A	N/A	150	433
Overlook Parkway	Alton Way	Hawarden Drive	40	21,447	N/A	N/A	150	435
Overlook Parkway	Hawarden Drive	Ocotillo Drive	40	19,461	N/A	N/A	136	401
Overlook Parkway	Ocotillo Drive	Orozco Drive	40	19,461	N/A	N/A	136	401
Overlook Parkway	Orozco Drive	Golden Star Avenue	40	21,762	N/A	N/A	153	440
Overlook Parkway	Golden Star Avenue	Wyndham Hill Drive	40	21,255	N/A	N/A	149	432
Overlook Parkway	Wyndham Hill Drive	Bodewin Court	40	20,843	N/A	N/A	146	424
Overlook Parkway	Bodewin Court	Chateau Ridge Lane	40	20,768	N/A	N/A	146	423
Overlook Parkway	Chateau Ridge Lane	Kingdom Drive	40	20,809	N/A	N/A	146	424
Overlook Parkway	Kingdom Drive	Miracle Mile	40	21,113	N/A	N/A	148	429
Overlook Parkway	Miracle Mile	Crystal View Terrace	40	21,134	N/A	N/A	148	429
Overlook Parkway	Crystal View Terrace	Existing Western Dead End	40	19,437	N/A	N/A	136	400
Overlook Parkway	Existing Western Dead End	Via Vista Drive	40	19,437	N/A	N/A	136	400
Overlook Parkway	Via Vista Drive	Existing Eastern Dead End	25	19,513	N/A	N/A	136	402
Overlook Parkway	Existing Eastern Dead End	Sandtrack Road	40	19,513	N/A	N/A	136	402
Overlook Parkway	Sandtrack Road	Alessandro Boulevard	40	21,025	N/A	N/A	147	428
Engel Drive	Washington Street	Existing Engel Drive	25	20,756	N/A	N/A	N/A	137
Engel Drive	Lenox Avenue	Washington Street	25	1,153	N/A	N/A	N/A	N/A
Madison Street	Cleveland Avenue	Washington Street	30	525	N/A	N/A	N/A	N/A
Madison Street	Washington Street	Victoria Avenue	30	32,380	N/A	N/A	102	318
Washington Street	Overlook Parkway	Engel Drive	40	51,664	N/A	113	345	854
Washington Street	Engel Drive	Madison Street	35	32,001	N/A	N/A	154	445

This page is intentionally blank.



Scenario 3 Noise Contours

- 55 CNEL
- 60 CNEL
- 65 CNEL

FIGURE 5
Scenario 3 Future Traffic Noise Contours

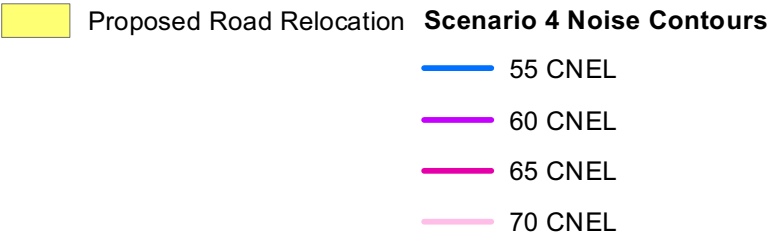
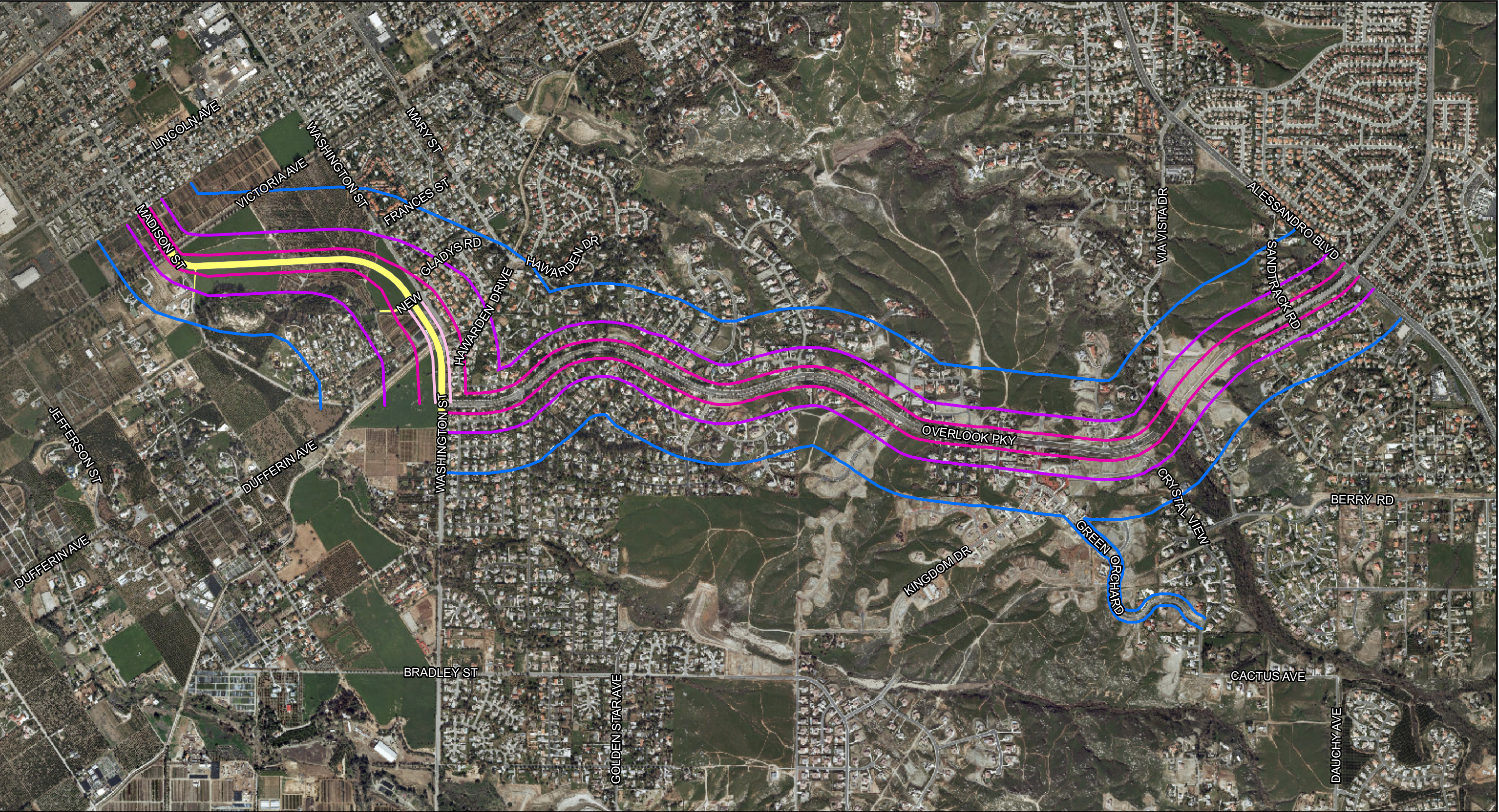


FIGURE 6
Scenario 4 Future Traffic Noise Contours

Noise levels would also exceed 65 CNEL at residences located within 113 feet of the centerline of the Proposed C Street west of Washington Street between Overlook Parkway and Gladys Road. There are existing walls located adjacent to this roadway segment as well. However, as discussed above, these walls would reduce noise levels at these residences to 68 CNEL, but not to a level less than significant. Impacts at these residences would be significant. The remaining portion of the Proposed C Street west of Washington Street (between Dufferin Avenue and Victoria Avenue) would be adjacent to agricultural land and would not exceed the City of Riverside agricultural compatibility noise level limits. As also shown, noise levels at residences adjacent to Crystal View Terrace and Green Orchard Place would be less than significant.

As also shown, noise levels at residences adjacent to Crystal View Terrace and Green Orchard Place would be less than significant.

e. Off-site

Mitigation measures identified in the TIA such as signalization, restriping, and minor repaving for additional turn lanes at key intersections are required in previously developed areas. These off-site improvements would not expose persons to or generate noise levels from future traffic noise (new and gated roadways) in excess of standards established in the City's General Plan 2025. No impacts are identified.

5.2 Construction Noise

5.2.1 Scenario 1

Under Scenario 1, both Crystal View Terrace and Green Orchard Place gates would remain in place and be closed until Overlook Parkway is connected across the Alessandro Arroyo to Alessandro Boulevard. No construction would occur under Scenario 1. The Traffic Impact Analysis prepared for the proposed Project identifies measures to mitigate potentially significant traffic impacts within the Project vicinity. Measures consist of improvements such as changing a two-way stop controlled intersection to a four-way stop control, installing traffic signals, changing traffic signal operations, and adding new or additional right- or left-turn lanes. However, adding new or addition right- or left-turn lanes as mitigation under Scenario 1 would only require roadway restriping, and would not require the use of heavy construction equipment. Therefore, construction noise emission impacts under Scenario 1 would be less than significant.

5.2.2 Scenario 2

Under Scenario 2, the gates on both Crystal View Terrace and Green Orchard Place would be removed, and there would be no connection of Overlook Parkway across the Alessandro Arroyo to Alessandro Boulevard. Like Scenario 1, no construction would occur under Scenario 2, as the removal of the gates does not involve major construction equipment. The Traffic Impact Analysis identified mitigation measures involving traffic signalization and restriping for new or additional right- or left-turn lanes. Additionally, minor paving would be required at the intersection of Alessandro Boulevard and Trautwein Road to allow for an additional left-turn lane. However, this minor paving would require a minimal amount of construction equipment and would be short in duration. Furthermore, construction activities would comply with the Municipal Code. As stated in Section 7.35.010(B)(5) of the Municipal Code, construction activities would be prohibited between the hours of 7:00 P.M. and 7:00 A.M. on weekdays, 5:00 P.M. and 8:00 A.M. on Saturdays, and on Sundays or federal holidays. Construction noise impacts under Scenario 2 would be less than significant.

5.2.3 Scenario 3

Under Scenario 3, the gates on Crystal View Terrace and Green Orchard Place would be removed and Overlook Parkway would be connected across the Alessandro Arroyo to Alessandro Boulevard through construction of a fill crossing and a bridge. In addition, storm drains, water lines, and gas and electric power lines would be extended to tie into existing lines concurrent with roadway construction. Temporary construction activities would occur within a construction easement on either side of the proposed roadways. Construction staging would be accommodated primarily on Overlook Parkway and other existing roadways.

Noise associated with the earthwork, excavation, construction, and surface preparation for the proposed Project will result in short-term impacts to sensitive uses. A variety of noise-generating equipment would be used during the construction phase of the Project such as scrapers, dump trucks, backhoes, front-end loaders, jackhammers, and concrete mixers, along with others.

A bridge is proposed to connect Overlook Parkway from Crystal View Terrace to Via Vista Drive and span the Alessandro Arroyo. The bridge construction is anticipated to last approximately nine months. The bridge construction would be divided into three phases: abutment construction (two months), bent construction (one month), and superstructure construction (six months). These construction phases (i.e., abutment construction, bent construction, superstructure construction, and fill crossing construction) would not overlap. Additionally, grading improvements are required to construct the missing section of roadway between Brittanee Court and Sandtrack Road. This fill crossing construction is anticipated to last approximately two months. Table 14

summarizes the phases of construction, the equipment required for each task, and the noise level produced by each piece of equipment. Construction would occur for eight hours per day, Monday through Friday.

Noise levels for each construction phase were modeled at a series of receivers located at the 37 residences closest to the construction activity. Modeled noise levels assume flat site conditions and do not account for shielding provided by buildings or topography. The modeled receivers, the location of the bridge construction, and the location of the fill crossing construction are shown in Figure 7. The source noise levels for each construction phase are shown in Table 14. The sources of construction noise were assumed to be located at the center of the fill-crossing construction area and at the center of the bridge construction area as shown in Figure 7. The modeled noise levels during each construction phase are shown in Table 15. As shown, noise levels at the residences closest to the construction activity are projected to range from 46.6 to 68.4 dB(A) L_{eq} . Construction noise calculations are contained in Attachment 3.

As discussed above, if construction creates a noise disturbance at residential properties or exceeds the maximum permitted noise level for the land use category (see Table 2), then the time of construction activities shall be restricted. As shown in Table 2, for residential uses, exterior noise levels shall not exceed 45 dB(A) L_{eq} between the hours of 10:00 P.M. and 7:00 A.M. and 55 dB(A) L_{eq} between 7:00 A.M. and 10:00 P.M., and interior noise levels shall not exceed 35 dB(A) L_{eq} between the hours of 10:00 P.M. and 7:00 A.M. and 45 dB(A) L_{eq} between 7:00 A.M. and 10:00 P.M.

As required by Section 7.35.010 of the Municipal Code and as included as a project design feature, construction activities would not occur between the hours of 7:00 P.M. and 7:00 A.M. Monday through Friday, between 5:00 P.M. and 8:00 A.M. on Saturday, or at any time on Sunday or federal holidays except for emergency work or by variance.

Exterior noise levels are projected to exceed the nighttime stationary noise source limit of 45 dB(A) L_{eq} at all modeled receivers. However, construction would not occur during the nighttime hours.

As stated in Section 7.25.010 (A)(5) of the City's Municipal Code, it shall be unlawful for any person to cause or allow the creation of any noise that exceeds "the exterior noise standard for the applicable land use category, plus twenty decibels or the maximum measured ambient noise level, for any period of time". Exterior noise levels are projected to exceed the daytime stationary noise source limit of 55 dB(A) L_{eq} at Receivers 1–12, 14–22, and 33–37 during bridge construction, and at Receivers 25–35 during fill crossing construction. However, construction noise levels would not exceed 75 dB(A) L_{eq} . Additionally, this analysis assumes that construction equipment would operate consistently throughout the day. In actuality, construction equipment noise would be intermittent and there would be worker breaks throughout the day. The noise levels shown in Table 15 are therefore conservative estimates. Therefore, because

TABLE 14
FILL-CROSSING AND BRIDGE CONSTRUCTION EQUIPMENT AND SOURCE NOISE LEVELS

	Equipment	Number	Maximum 1-Hour Noise Level at 50 Feet [dB(A) $L_{eq(1)}$] ¹	Usage Factor ²	Total Noise Level at 50 Feet [dB(A) $L_{eq(1)}$]
BRIDGE CONSTRUCTION					
Abutment Construction (2 months)	Excavator	1	80.7	40%	76.7
	Backhoe	1	77.6	40%	73.6
	Bobcat	1	60.7	100%	60.7
	Pile Driver	1	79.1	20%	72.1
	Crawler Crane	1	80.6	16%	72.6
	Mobile Crane	1	80.6	16%	72.6
	Concrete Pump	1	81.4	20%	74.4
	Portable Generators	2	80.6	50%	80.6
	Air Compressors	2	77.7	40%	76.7
PHASE TOTAL					85.0
Bent Construction (1 month)	Backhoe	1	77.6	40%	73.6
	Bobcat	1	60.7	100%	60.7
	Pile Drill Rig	1	79.1	20%	79.1
	Crawler Crane	1	80.6	16%	72.6
	Mobile Crane	1	80.6	16%	72.6
	Concrete Pump	1	81.4	20%	74.4
	Portable Generators	2	80.6	50%	80.6
	Air Compressors	2	77.7	40%	76.7
PHASE TOTAL					85.2
Superstructure Construction (6 months)	Backhoe	1	77.6	40%	73.6
	Forklifts	1	77.6	40%	73.6
	Pile Drill Rig	1	79.1	20%	79.1
	Concrete Pump	1	81.4	20%	74.4
	Portable Generators	2	80.6	50%	80.6
	Air Compressors	2	77.7	40%	76.7
PHASE TOTAL					85.0
FILL CROSSING					
Fill Crossing (2 months)	Front End Loader	1	79.1	40%	75.1
	Backhoes	2	77.6	40%	76.6
	Trencher	1	60.7	100%	60.7
	Paving Machine	1	77.2	50%	74.2
	Concrete Truck	1	81.4	20%	74.4
	Compactor	1	83.2	20%	76.2
	Curb and Gutter Machine	1	60.7	100%	60.7
PHASE TOTAL					82.5


¹Source for all equipment except Bobcat FHWA 2006

Source for Bobcat: RECON 2008

²Usage factor is the amount of time the equipment is operating at full power.

TABLE 15
FILL CROSSING AND BRIDGE CONSTRUCTION NOISE LEVELS AT MODELED RECEIVERS

Receiver	Distance to Bridge Construction (feet)	Distance to Fill Crossing Construction (feet)	Noise Level during Bridge Abutment Construction [dB(A) L _{eq}]	Noise Level during Bridge Bent Construction [dB(A) L _{eq}]	Noise Level during Bridge Superstructure Construction [dB(A) L _{eq}]	Noise Level during Fill Crossing Construction [dB(A) L _{eq}]
1	348	1,499	68.1	68.4	68.2	52.9
2	501	1,666	65.0	65.2	65.0	52.0
3	650	1,792	62.7	62.9	62.7	51.4
4	815	1,862	60.7	61.0	60.8	51.0
5	943	1,937	59.5	59.7	59.5	50.7
6	1,083	2,031	58.3	58.5	58.3	50.3
7	1,210	2,130	57.3	57.5	57.3	49.9
8	876	2,196	60.1	60.3	60.1	49.6
9	1,096	2,525	58.1	58.4	58.2	48.4
10	817	2,351	60.7	60.9	60.7	49.0
11	943	2,519	59.5	59.7	59.5	48.4
12	1,397	2,948	56.0	56.3	56.1	47.1
13	1,638	3,123	54.7	54.9	54.7	46.6
14	683	2,169	62.3	62.5	62.3	49.7
15	1,000	2,385	58.9	59.2	59.0	48.9
16	775	2,112	61.2	61.4	61.2	50.0
17	730	1,942	61.7	61.9	61.7	50.7
18	518	1,757	64.7	64.9	64.7	51.5
19	525	1,430	64.5	64.8	64.6	53.3
20	733	1,299	61.6	61.9	61.7	54.2
21	1,102	1,211	58.1	58.3	58.1	54.8
22	1,443	1,191	55.8	56.0	55.8	54.9
23	1,674	1,260	54.5	54.7	54.5	54.4
24	1,877	1,374	53.5	53.7	53.5	53.7
25	2,396	869	51.4	51.6	51.4	57.7
26	2,257	706	51.9	52.1	51.9	59.5
27	2,189	588	52.1	52.4	52.2	61.1
28	2,266	704	51.8	52.1	51.9	59.5
29	2,124	562	52.4	52.6	52.4	61.5
30	1,985	427	53.0	53.2	53.0	63.8
31	1,797	291	53.9	54.1	53.9	67.2
32	1,599	227	54.9	55.1	54.9	69.3
33	1,421	536	55.9	56.1	55.9	61.9
34	1,463	787	55.6	55.9	55.7	58.5
35	1,446	1,054	55.7	56.0	55.8	56.0
36	1,059	1,287	58.4	58.7	58.5	54.3
37	703	1,336	62.0	62.2	62.1	53.9





-  Scenario 3 Construction Centers
-  Scenario 3 Construction Receptors

FIGURE 7

Scenario 3 Construction Noise Receptors

construction activities would be limited to the times discussed above, would not exceed 75 dB(A) L_{eq} , and would not occur at nighttime, on Sundays, or on federal holidays, construction noise impacts would be less than significant.

Similar to Scenario 2, restriping and minor paving would be required at the intersection of Alessandro Boulevard and Trautwein Road to allow for an additional left-turn lane. However, this minor paving would require a minimal amount of construction equipment, and noise levels would be less than significant.

5.2.4 Scenario 4

Under Scenario 4, both Crystal View Terrace and Green Orchard Place gates would be removed and Overlook Parkway would be connected east across Alessandro Arroyo to Alessandro Boulevard. In addition, Proposed C Street also would be extended west of Washington Street.

Noise impacts due to the construction of the bridge and fill crossing would be the same as those discussed above for Scenario 3. Construction of the Proposed C Street west of Washington Street would include grading and paving. It is anticipated that these construction activities would last up to 90 days as shown in Table 16. Table 16 also shows the typical noise levels of equipment that could be used for roadway construction. However, unlike Scenario 3 whose construction equipment would be centered on two general locations (at the bridge and fill crossing), Scenario 4 involves the construction of a new roadway, and this construction is linear in nature. Equipment that would be used for the construction of the new roadway would constantly be moving along the length of the alignment and would not be located at one position for a long period of time. The typical noise level at 50 feet from a linear construction path is 72 dB(A) L_{eq} . This assumes three pieces of equipment in use at one time.

As required by Section 7.35.010 of the Municipal Code and as included as a project design feature, construction activities would not occur between the hours of 7:00 P.M. and 7:00 A.M. Monday through Friday, between 5:00 P.M. and 8:00 A.M. on Saturday, or at any time on Sunday or federal holidays except for emergency work or by variance.

Noise levels for construction of the proposed alignment were modeled at a series of 24 receivers located at residences closest to the proposed alignment. Modeled noise levels assume flat site conditions and do not account for shielding provided by buildings or topography. The modeled receivers and the proposed alignment are shown in Figure 8. As discussed above, the source noise level for linear roadway construction is 72 dB(A) L_{eq} . The modeled noise levels at the receivers during each construction phase are shown in Table 17. As shown, noise levels at the residences closest to the construction activity are projected to range from 40.3 to 69.6 dB(A) L_{eq} . Construction noise calculations are contained in Attachment 3.

TABLE 16
CONSTRUCTION EQUIPMENT AND SOURCE NOISE LEVELS FOR THE PROPOSED C STREET

	Equipment	Number	Maximum 1-Hour Noise Level at 50 Feet [dB(A) $L_{eq(1)}$] ¹	Usage Factor ²	Total Noise Level at 50 Feet [dB(A) $L_{eq(1)}$]
GRADING (3 months)					
	Excavators	2	83.7	40%	79.7
	Grader	1	85.0	40%	81.0
	Rubber Tired Dozer	1	71.7	40%	67.7
	Scrapers	2	86.6	40%	82.6
	Tractors/Loaders/Backhoes	2	80.6	40%	76.6
PHASE TOTAL					86.6
PAVING (1.5 months)					
	Paver	1	77.2	50%	74.2
	Paving Equipment	1	77.2	50%	74.2
	Roller	1	80.0	20%	73.0
PHASE TOTAL					78.6

¹Source: FHWA 2006

²Usage factor is the amount of time the equipment is operating at full power.



- Scenario 4 Construction Area
- Scenario 4 Construction Receptors

FIGURE 8

Scenario 4 Construction Noise Receptors

TABLE 17
CONSTRUCTION NOISE LEVELS AT MODELED RECEIVERS FOR THE PROPOSED C STREET

Receiver	Distance to Nearest Point of Parkway Alignment (feet)	Modeled Noise Level at Receiver [dB(A) L_{eq}]
1	538	51.4
2	539	51.4
3	389	54.2
4	535	51.4
5	463	52.7
6	327	55.7
7	138	63.2
8	101	65.9
9	66	69.6
10	645	49.8
11	1,277	43.9
12	1,814	40.8
13	1,913	40.3
14	1,314	43.6
15	787	48.1
16	375	54.5
17	225	58.9
18	202	59.9
19	90	66.9
20	155	62.2
21	739	48.6
22	944	46.5
23	1,361	43.3
24	1,004	45.9

Exterior noise levels are projected to exceed 45 dB(A) L_{eq} at some of the modeled receivers. However, construction would not occur during the nighttime hours.

Exterior noise levels are projected to exceed the daytime stationary noise source limit of 55 dB(A) L_{eq} at Receivers 6–9 and 17–20. However, construction noise levels would not exceed 75 dB(A) L_{eq} . Therefore, because construction activities would be limited to the times discussed above, would not exceed 75 dB(A) L_{eq} , and would not occur at nighttime, on Sundays, or on federal holidays, construction noise impacts would be less than significant.

Similar to Scenarios 2 and 3, restriping and minor paving would be required at the intersection of Alessandro Boulevard and Trautwein Road to allow for an additional left-turn lane. However, this minor paving would require a minimal amount of construction equipment, and noise levels would be less than significant.

5.2.5 Off-site

The previously mentioned off-site improvements of signalization, restriping, and minor repaving for additional turn lanes at key intersections would require the use of minimal construction equipment, and would not expose persons to or generate noise levels from construction related activities in excess of standards established in the City's General Plan 2025. No impacts are identified.

6.0 Conclusions and Recommendations

Table 18 summarizes the significance of noise impacts. The following is a discussion of these impacts and recommended mitigation measures.

6.1 Traffic Noise

6.1.1 Existing Roadways

6.1.1.1 Gates Closed Baseline Comparison

a. Scenario 1

Scenario 1 is equivalent to the Gates Closed baseline. Therefore, there is no difference in traffic volumes or noise levels between Scenario 1 and the Gates Closed baseline. Traffic noise impacts would be less than significant. No mitigation is required.

b. Scenario 2

Under Scenario 2, noise levels at 50 feet from the centerline of Overlook Parkway between Orozco Drive and Golden Star Avenue would exceed 65 CNEL. However, there are existing walls located adjacent to this segment that would reduce noise levels to 65 CNEL or less. Therefore, traffic noise impacts would be less than significant.

c. Scenario 3

Under Scenario 3, noise levels at 50 feet from the centerline of Madison Avenue between Victoria Avenue and Lincoln Avenue, Overlook Parkway between Washington Street and Alessandro Boulevard, and Washington Street between Overlook Parkway and Engel Drive would exceed 65 CNEL. There are existing walls located adjacent to these segments of Overlook Parkway and Washington Street. Traffic noise impacts adjacent to Overlook Parkway would be less than significant.

TABLE 18
SIGNIFICANCE OF NOISE IMPACTS

	Gate Closed Baseline	Gates Open Baseline
Scenario 1	<p>Existing Roadways: Less than significant. No mitigation required.</p> <p>New and Gated Roadways: No new roadways. Impacts less than significant. No mitigation required.</p> <p>Construction Noise: No heavy construction equipment. Impacts would be less than significant. No mitigation is required.</p>	<p>Existing Roadways: Less than significant. No mitigation required.</p> <p>New and Gated Roadways: No new roadways. Impacts less than significant. No mitigation required.</p> <p>Construction Noise: No heavy construction equipment. Impacts would be less than significant. No mitigation is required.</p>
Scenario 2	<p>Existing Roadways: Significant impacts to existing residential receivers. Mitigation would be outside the control of the proposed project and thus infeasible. Impacts would remain significant and unmitigable.</p> <p>New and Gated Roadways: Future noise levels less than significant. No mitigation required.</p> <p>Construction Noise: No heavy construction equipment. Impacts would be less than significant. No mitigation is required.</p>	<p>Existing Roadways: Less than significant. No mitigation required.</p> <p>New and Gated Roadways: Future noise levels less than significant. No mitigation required.</p> <p>Construction Noise: No heavy construction equipment. Impacts would be less than significant. No mitigation is required.</p>
Scenario 3	<p>Existing Roadways: Significant impacts to existing residential receivers. Mitigation would be outside the control of the proposed project and thus infeasible. Impacts would remain significant and unmitigable.</p> <p>New and Gated Roadways: Future noise levels adjacent to new roadways less than significant. No mitigation required.</p> <p>Construction Noise: Limiting construction hours in accordance with the City's municipal code would reduce impacts to a level less than significant.</p>	<p>Existing Roadways: Significant impacts to existing residential receivers. Mitigation would be outside the control of the proposed project and thus infeasible. Impacts would remain significant and unmitigable.</p> <p>New and Gated Roadways: Future noise levels adjacent to new roadways less than significant. No mitigation required.</p> <p>Construction Noise: Limiting construction hours in accordance with the City's municipal code would reduce impacts to a level less than significant.</p>

TABLE 18
SIGNIFICANCE OF NOISE IMPACTS
(CONT.)

	Gate Closed Baseline	Gates Open Baseline
Scenario 4	<p>Existing Roadways: Significant impacts to existing residential receivers. Mitigation would be outside the control of the proposed project and thus infeasible. Impacts would remain significant and unmitigable.</p> <p>New and Gated Roadways: Future noise levels adjacent to new roadways less than significant. No mitigation required.</p> <p>Construction Noise: Limiting construction hours in accordance with the City's municipal code would reduce impacts to a level less than significant.</p>	<p>Existing Roadways: Significant impacts to existing residential receivers. Mitigation would be outside the control of the proposed project and thus infeasible. Impacts would remain significant and unmitigable.</p> <p>New and Gated Roadways: Future noise levels adjacent to new roadways less than significant. No mitigation required.</p> <p>Construction Noise: Limiting construction hours in accordance with the City's municipal code would reduce impacts to a level less than significant.</p>

However, Scenario 3 would result in a direct, significant impact to sensitive receivers located along Washington Street and Madison Street.

Because the significant noise impacts are to existing homes in an already urbanized area, there is no feasible mitigation. Impacts under Scenario 3 would remain significant and unavoidable.

d. Scenario 4

Under Scenario 4, noise levels at 50 feet from the centerline of Madison Avenue between Washington Street and Railroad Avenue, Overlook Parkway between Washington Street and Alessandro Boulevard, Victoria Avenue between Adams Street and Madison Street, and Washington Street between Overlook Parkway and Engel Drive would exceed 65 CNEL. There are existing walls located adjacent to these segments of Overlook Parkway, Victoria Avenue, and Washington Street. Therefore, traffic noise impacts at these locations would be less than significant. However, Scenario 4 would result in a direct, significant impact to sensitive receivers located along Madison Street. As discussed in 6.1.1.1(c) above, mitigation is infeasible and this impact would remain significant and unavoidable.

6.1.1.2 Gates Open Baseline Comparison

a. Scenario 1

Under Scenario 1, noise levels at 50 feet from the centerline of the roadways would be less than the 65 CNEL standard at all potentially impacted roadway segments. Impacts due to Scenario 1 would be less than significant. No mitigation is required.

b. Scenario 2

Scenario 2 is equivalent to the Gates Open baseline. Therefore, there is no difference in traffic volumes or noise levels between Scenario 2 and the Gates Open baseline. Traffic noise impacts would be less than significant. No mitigation is required.

c. Scenario 3

Under Scenario 3, noise levels at 50 feet from the centerline of Overlook Parkway between Washington Street and Alessandro Boulevard would exceed 65 CNEL. Existing walls located adjacent to these segments of Overlook Parkway would reduce noise levels below 65 CNEL. Traffic noise impacts would be less than significant.

d. Scenario 4

Scenario 4 would result in the same impacts identified above under Gates Closed Baseline Comparison. Traffic noise impacts adjacent to Overlook Parkway and Victoria Avenue would be less than significant. However, Scenario 4 would result in a direct, significant impact to sensitive receivers located along Washington Street and Madison Street. These impacts would remain significant and unavoidable.

6.1.2 New and Gated Roadways

a. Scenario 1

No new roadways would be constructed under Scenario 1. The gates on Crystal View Parkway and Green Orchard Place would remain in place and closed, preventing pass-through traffic. Impacts would be less than significant. No mitigation is required.

b. Scenario 2

Under Scenario 2, future noise levels would be less than the City of Riverside residential noise compatibility criteria of 65 CNEL at residences located adjacent to the portions of Crystal View Terrace, Green Orchard Place, and Overlook Parkway that would experience new pass-through traffic after the removal of the gates. Impacts would be less than significant. No mitigation is required.

c. Scenario 3

Under Scenario 3, future noise levels would exceed the City of Riverside residential noise compatibility criteria of 65 CNEL at all residences located adjacent to Overlook Parkway between Alessandro Boulevard and Washington Street. However, as discussed above, existing walls have already been constructed in these locations. Impacts at these residences would be less than significant.

There are no residences located within the 65 CNEL contour line in the area immediately adjacent to the proposed fill-crossing and bridge. Noise impacts adjacent to these new roadway segments would be less than significant.

Noise levels at residences adjacent to Crystal View Terrace and Green Orchard Place would be less than significant.

d. Scenario 4

Under Scenario 4, future noise levels would exceed the City of Riverside residential noise compatibility criteria of 65 CNEL at all residences located adjacent to Overlook Parkway between Alessandro Boulevard and Washington Street. However, as discussed above, existing walls have already been constructed in these locations. Additionally,

noise levels would exceed 65 CNEL at the residences located west of Washington Street between Overlook Parkway and Gladys Road. However, as discussed above, existing walls have already been constructed in these locations. These walls would reduce noise levels, but not to a level less than significant. Impacts at these residences would be significant.

There are no residences located within the 65 CNEL contour line in the area immediately adjacent to the proposed fill-crossing and bridge. Noise impacts adjacent to these new roadway segments would be less than significant.

The remaining portion of the Proposed C Street west of Washington (between Dufferin Avenue and Victoria Avenue) would be adjacent to agricultural land and would not exceed the City of Riverside agricultural compatibility noise level limits and noise impacts would be less than significant. As also shown, noise levels at residences adjacent to Crystal View Terrace and Green Orchard Place would be less than significant.

6.2 Construction Noise

6.2.1 Scenario 1

Scenario 1 would not require the use of heavy construction equipment. Impacts would be less than significant. No mitigation is required.

6.2.2 Scenario 2

Scenario 2 would not require the use of heavy construction equipment. Impacts would be less than significant. No mitigation is required.

6.2.3 Scenario 3

Under Scenario 3, because construction activities would be limited to the times discussed above, would not exceed 75 dB(A) L_{eq} , and would not occur at nighttime, on Sundays, or on federal holidays, construction noise impacts would be less than significant.

6.2.4 Scenario 4

Under Scenario 3, because construction activities would be limited to the times discussed above, would not exceed 75 dB(A) L_{eq} , and would not occur at nighttime, on Sundays, or on federal holidays, construction noise impacts would be less than significant.

7.0 References Cited

Bernaek, Leo L.

1988 *Noise and Vibration Control*. Revised Edition. Institute of Noise Control Engineering. Washington D.C.

Bolt, Beranek, and Newman, Inc.

1973 *Fundamental and Abatement of Highway Traffic Noise*. Prepared for the Federal Highway Administration. Report No. PB-222-703. June.

Federal Highway Administration (FHWA)

2006 Road Construction Noise Model (RCNM). Software Version 1.00. Prepared by U.S. Department of Transportation, Research and Innovative Technology Administration. February 2.

ITERIS, Inc.

2012 Crystal View Terrace/Green Orchard Place/Overlook Parkway Project TIA, Riverside, California.16J11-1602. March 28.

Riverside, City of

2007 General Plan 2025 Program EIR. Prepared by Albert A. Webb Associates. Certified November 2007.

Western Regional Climate Center (WRCC)

2011 Western U.S. Climate Historical Summaries: <http://www.wrcc.dri.edu/cgi-bin/cliMAIN.pl?ca7470>. Accessed March 21.

This page is intentionally blank.

ATTACHMENTS

ATTACHMENT 1

ID	ROAD_NAME	FROM	TO	LENGTH	SPEED	COUNTY	Alt1 - 2035 VOLUME	Alt2 - 2035 VOLUME	Alt3 - 2035 VOLUME	Alt4A - 2035 VOLUME	Alt1 vs. Gates Closed	Alt2 vs. Gates Closed	Alt3 vs. Gates Closed	Alt4 vs. Gates Closed	Alt1 vs. Gates Open	Alt2 vs. Gates Open	Alt3 vs. Gates Open	Alt4 vs. Gates Open
117041	Alessandro Boulevard	Communications Center Drive	Bus Stop	0.30	55	4	82,418	81,517	85,331	85,981	0.0	0.0	0.2	0.2	0.0	0.0	0.2	0.2
2681727	Alessandro Boulevard	Bus Stop	Cannon Road	0.05	55	4	82,418	81,517	85,331	85,981	0.0	0.0	0.2	0.2	0.0	0.0	0.2	0.2
2693131	Alessandro Boulevard	Cannon Road	Overlook Parkway	0.25	55	4	81,106	87,053	87,708	87,053	0.0	0.0	0.1	0.2	0.0	0.0	0.2	0.2
131151	Alessandro Boulevard	Overlook Parkway	Sandtrack Road	0.33	55	4	61,120	60,700	54,721	52,969	0.0	0.0	-0.5	-0.6	0.0	0.0	-0.5	-0.6
2681653	Alessandro Boulevard	Sandtrack Road	Via Vista Drive	0.33	55	4	61,120	60,700	54,721	52,969	0.0	0.0	-0.5	-0.6	0.0	0.0	-0.5	-0.6
2676625	Alessandro Boulevard	Via Vista Drive	Natalie Lane	0.18	55	4	65,045	63,376	57,992	56,324	0.0	-0.1	-0.5	-0.6	0.1	0.0	-0.5	-0.6
2681641	Alessandro Boulevard	Natalie Lane	Century Avenue	0.19	55	4	65,045	63,376	57,992	56,324	0.0	-0.1	-0.5	-0.6	0.1	0.0	-0.4	-0.5
116835	Alessandro Boulevard	Century Avenue	Madrid Court	0.30	55	4	71,337	69,556	63,987	62,212	0.0	-0.1	-0.5	-0.6	0.1	0.0	-0.4	-0.5
2681648	Alessandro Boulevard	Madrid Court	Tratfallgar Avenue	0.06	55	4	71,337	69,556	63,987	62,212	0.0	-0.1	-0.5	-0.6	0.1	0.0	-0.4	-0.5
2687608	Alessandro Boulevard	Tratfallgar Avenue	Arlington Avenue	0.25	55	4	73,022	71,259	66,556	63,878	0.0	-0.1	-0.5	-0.6	0.1	0.0	-0.4	-0.5
99795	Arlington Avenue	SR-91 On-Ramp	SR-91 On-Ramp	0.03	35	4	53,963	53,393	52,012	50,516	0.0	0.0	-0.2	-0.3	0.0	0.0	-0.1	-0.2
99753	Arlington Avenue	Indiana Avenue	Indiana Avenue	0.04	45	4	45,178	45,178	45,178	45,178	0.0	-0.1	-0.4	-0.5	0.0	0.0	-0.4	-0.5
116429	Arlington Avenue	Maude Street	Maude Street	0.12	35	4	61,238	59,894	55,471	53,094	0.0	-0.1	-0.4	-0.6	0.1	0.0	-0.3	-0.5
2676963	Arlington Avenue	McMahon Street	McMahon Street	0.10	35	4	57,646	56,408	51,878	50,132	0.0	-0.1	-0.5	-0.6	0.1	0.0	-0.4	-0.5
2693321	Arlington Avenue	McMahon Street	Horace Street	0.24	35	4	55,831	54,600	50,114	48,381	0.0	-0.1	-0.5	-0.6	0.1	0.0	-0.4	-0.5
116445	Arlington Avenue	Horace Street	Anna Street	0.25	40	4	51,989	51,444	47,489	45,444	0.0	-0.1	-0.5	-0.7	0.1	0.0	-0.4	-0.6
2681744	Arlington Avenue	Anna Street	Victoria Avenue	0.25	40	4	55,659	54,400	49,865	48,169	0.0	-0.1	-0.5	-0.6	0.1	0.0	-0.4	-0.5
116595	Arlington Avenue	Victoria Avenue	Hawarden Drive	0.21	45	4	63,325	61,254	56,168	54,731	0.0	-0.1	-0.5	-0.6	0.1	0.0	-0.4	-0.5
2693324	Arlington Avenue	Hawarden Drive	Royale Place	0.20	45	4	63,725	61,546	56,568	55,153	0.0	-0.1	-0.5	-0.6	0.1	0.0	-0.4	-0.5
2681662	Arlington Avenue	Royal Place	Sunset Ranch Drive	0.35	45	4	63,725	61,546	56,568	55,153	0.0	-0.1	-0.5	-0.6	0.1	0.0	-0.4	-0.5
2687609	Arlington Avenue	Sunset Ranch Drive	Alessandro Boulevard	0.14	45	4	63,725	61,546	56,568	55,153	0.0	-0.1	-0.5	-0.6	0.1	0.0	-0.4	-0.5
2693272	Berry Road	Crystal View Terrace	Via Vista Drive	0.11	25	4	2,814	5,399	3,615	3,786	0.0	2.8	1.1	1.3	-2.8	0.0	-1.7	-1.5
2693270	Berry Road	Via Vista Drive	Bush Avenue	0.50	25	4	1,546	1,546	1,581	1,581	0.0	-0.1	-0.5	-0.7	0.1	0.0	-0.4	-0.6
2693279	Berry Road	Bush Avenue	Trautwein Road	0.30	25	4	582	3,639	1,550	1,642	0.0	8.0	4.3	4.5	-8.0	0.0	-3.7	-3.5
116346	Bradley Street	Dufferin Avenue	Summit Street	0.40	30	4	8,710	8,717	9,067	8,784	0.0	0.0	0.2	0.4	0.0	0.0	0.2	-0.4
2693146	Bradley Street	Summit Street	Jefferson Street	0.09	30	4	6,139	6,146	6,496	6,333	0.0	0.0	0.2	0.5	0.0	0.0	0.2	-0.5
2691017	Bradley Street	Jefferson Street	Whitegate Avenue	0.25	30	4	7,266	7,266	7,266	7,266	0.0	-1.0	-1.1	-1.0	0.0	0.0	-0.1	0.0
2676622	Bradley Street	Whitegate Avenue	Golden Star Avenue	0.25	30	4	5,273	4,165	4,075	4,152	0.0	-1.0	-1.1	-1.0	0.0	0.0	-0.1	0.0
2693315	Bradley Street	Whitegate Avenue	Golden Star Avenue	0.25	30	4	5,361	4,250	4,174	4,251	0.0	-1.0	-1.1	-1.0	0.0	0.0	-0.1	0.0
2676624	Bradley Street	Golden Star Avenue	Silver Hills Drive	0.19	35	4	4,114	2,913	2,913	2,913	0.0	-1.1	-1.3	-1.3	0.4	0.1	1.4	1.5
2693340	Bradley Street	Silver Hills Drive	Harbert Drive	0.31	35	4	3,778	4,294	4,014	4,120	0.0	-1.1	-0.3	0.4	1.1	0.0	1.3	1.5
2693268	Cactus Avenue	Green Orchard Place	Harrington Road	0.34	35	4	2,619	4,621	3,915	4,151	0.0	2.5	1.7	2.0	-2.5	0.0	-0.7	-0.5
2693269	Cactus Avenue	Harrington Road	Dauchy Avenue	0.19	35	4	2,485	4,318	3,569	3,796	0.0	2.4	1.6	1.8	-2.4	0.0	-0.7	-0.6
2693271	Cornithian Way	Berry Road	Via Vista Drive	0.29	25	4	2,190	2,190	2,190	2,190	0.0	-1.6	-1.0	-1.6	0.0	0.0	0.6	0.8
2693267	Crystal View Terrace	Green Orchard Place	Berry Road	0.29	25	4	2,619	2,396	2,242	2,396	0.0	-1.6	-1.0	-1.6	0.0	0.0	-0.3	-0.1
2693273	Crystal View Terrace	Berry Road	Overlook Parkway	0.32	25	4	0	4,908	1,582	1,705	0.0	57.3	52.4	52.7	-57.3	0.0	-4.9	-4.6
2693294	Dauchy Avenue	Privada Lane Drive	John F Kennedy Drive	0.32	25	4	3,202	3,202	3,202	3,202	0.0	1.6	0.9	1.0	-1.6	0.0	-0.9	-0.9
2693285	Dauchy Avenue	Privada Lane	Cactus Avenue	0.32	35	4	2,485	4,318	3,569	3,796	0.0	2.4	1.6	1.8	-2.4	0.0	-0.8	-0.6
117016	Dufferin Avenue	Adams Street	Jefferson Street	0.23	40	4	6,532	6,663	7,131	6,187	0.0	0.1	0.4	-0.2	-0.1	0.0	0.3	-0.3
116515	Dufferin Avenue	Jefferson Street	Grace Street	0.27	45	4	993	1,187	1,709	1,062	0.0	0.8	2.4	0.3	-0.8	0.0	1.6	-0.5
2693259	Dufferin Avenue	Grace Street	Madison Street	0.30	45	4	895	1,016	1,016	1,016	0.0	1.1	2.8	0.9	-1.0	0.0	1.8	-0.3
116349	Dufferin Avenue	Madison Street	Madison Street	0.30	45	4	2,886	3,708	5,551	0	0.0	1.1	2.8	1.8	SEGMENT REMOVED	SEGMENT REMOVED	1.8	SEGMENT REMOVED
116358	Frances Street	Washington Street	Falling Oak Drive	0.19	30	4	3,525	2,740	3,010	1,231	0.0	-1.1	-0.7	-4.6	-1.1	0.0	0.4	-3.5
2693206	Frances Street	Falling Oak Drive	Westminster Drive	0.26	30	4	3,597	2,335	2,335	2,335	0.0	-1.1	-0.7	-4.6	-1.1	0.0	-0.3	-2.4
2693296	Gainsborough Drive	Orozco Drive	Westminster Drive	0.26	30	4	773	2,022	2,169	2,169	0.0	1.2	4.7	3.5	-4.2	0.0	0.4	0.3
2693298	Gainsborough Drive	Westminster Drive	Hawarden Drive	0.12	30	4	1,382	2,578	2,833	2,706	0.0	2.7	3.1	2.9	-2.7	0.0	0.4	0.2
2693316	Golden Star Avenue	Valle Vista Way	Highridge Street	0.52	30	4	945	895	1,475	1,505	0.0	-0.2	1.9	2.0	-0.2	0.0	2.2	2.3
2693152	Golden Star Avenue	Highridge Street	Brigley Street	0.26	30	4	1,669	1,602	2,213	2,253	0.0	-0.2	1.3	1.3	0.2	0.0	1.4	1.5
2693265	Green Orchard Place	Kingdom Drive	Peak Court	0.30	35	4	353	2,565	1,973	2,130	0.0	8.6	7.5	7.8	-8.6	0.0	-0.8	-0.8
2693266	Green Orchard Place	Peak Court	Crystal View Terrace	0.44	35	4	0	2,226	1,673	1,822	0.0	0.2	6.0	6.2	-0.2	0.0	5.8	6.0
2693281	Harbert Drive	Bradley Street	Alpine Meadows Lane	0.13	35	4	599	627	2,398	2,480	0.0	0.2	6.0	6.2	-0.2	0.0	5.8	6.0
2681691	Hawarden Drive	Overlook Parkway	Skye Drive	0.30	40	4	432	2,398	1,895	1,895	0.0	0.2	2.3	2.3	-0.2	0.0	0.2	0.2
2693203	Hawarden Drive	Skye Drive	Mary Street	0.09	30	4	1,139	1,422	1,315	1,478	0.0	1.0	0.6	3.4	-1.0	0.0	-0.3	2.4
2693300	Hawarden Drive	Mary Street	De Grazia Road	0.04	30	4	2,416	3,407	3,554	3,430	0.0	1.5	1.7	1.5	-1.5	0.0	0.2	0.0
2693299	Hawarden Drive	De Grazia Road	Gainsborough Drive	0.29	30	4	2,514	2,514	2,514	2,514	0.0	2.6	2.9	2.9	-2.6	0.0	0.3	0.1
153044	Horace Street	Lincoln Avenue	Westridge Road	0.18	45	4	787	767	745	733	0.0	-0.1	-0.2	-0.3	0.1	0.0	-0.1	-0.2
2681900	Horace Street	Westridge Road	Haverhill Court	0.05	45	4	787	767	745	733	0.0	-0.1	-0.2	-0.3	0.1	0.0	-0.1	-0.2
2693225	Horace Street	Haverhill Court	Arlington Avenue	0.13	45	4	2,611	2,622	2,651	2,638	0.0	0.0	0.1	0.0	0.0	0.0	0.0	0.0
117221	Indiana Avenue	Adams Street	Motor Circle	0.24	40	4	13,498	15,486	15,486	15,486	0.0	0.0	0.2	0.0	0.0	0.0	-0.1	0.2
2681975	Indiana Avenue	Motor Circle	Jefferson Street	0.24	40	4	13,498	15,486	15,486	15,486	0.0	0.0	0.2	0.0	0.0	0.0	-0.1	0.2
117094	Indiana Avenue	Jefferson Street	Winstrom Street	0.26	40	4	13,810	13,825	13,742	14,551	0.0	0.0	0.0	0.0	0.0	0.0	0.0	0.2
2693237	Indiana Avenue	Winstrom Street	Madison Street	0.26	40	4	13,810	13,825	13,742	14,551	0.0	0.0	0.0	0.0	0.0	0.0	0.0	0.2
116978	Indiana Avenue	Madison Street	Driveway	0.26	40	4	18,147	18,154	17,956	11,471	0.0	0.0	0.0	-2.0	0.0	0.0	0.0	-2.0
2693233	Indiana Avenue	Driveway	Washington Street	0.24	40	4	17,630	17,666	17,481	11,013	0.0	0.0	0.0	-2.0	0.0	0.0	0.0	-2.1
116864	Indiana Avenue	Washington Street	Driveway	0.13	40	4	19,625	18,591	13,348	14,926	0.0	-0.1	-0.7	-1.2	-0.2	0.0	-0.5	-0.7
2681092	Indiana Avenue	Driveway	Mary Street	0.15	40	4	13,625	13,625	13,625	14,926	0.0	-0.2	-1.7	-1.7	0.0	0.0	-1.4	-1.0
99821	Indiana Avenue	Mary Street	Ronald Street	0.15	40	4	27,551	26,870	23,505	22,560	0.0	-0.1	-0.7	-0.9	-0.1	0.0	-0.6	-0.8
2693229	Indiana Avenue	Ronald Street	David Street	0.05	40	4	26,678	25,952	22,654	21,771	0.0	-0.1	-0.7	-0.9	-0.1	0.0	-0.6	-0.8
2686359	Indiana Avenue	David Street	Driveway	0.02	40	4	18,041	17,922	14,732	13,919	0.0	-0.2	-1.1	-1.1	0.0	0.0	-0.9	-1.1
2681994	Indiana Avenue	Driveway	Jane Street	0.02	40	4	18,041	17,922	14,732	13,919	0.0	-0.2	-1.1	-1.1	0.0	0.0	-0.9	-1.1
128222	Indiana Avenue	Jane Street	Fork in Road	0.15	40	4	31,705	31,095	27,894	26,627	0.0	-0.1	-0.6	-0.8	0.1	0.0	-0.5	-0.7
99796	Indiana Avenue	Indiana Avenue	Arlington Avenue West	0.04	40	4	16,895	16,198	13,145	12,679	0.0	-0.2	-1.1	-1.2	0.2	0.0	-0.9	-1.1
116588	Indiana Avenue	Arlington Avenue West	Arlington Avenue East	0.06	40	4	14,810	14,807	14,740	13,897	0.0	0.0	0.0	-0.3	0.0	0.0	0.0	-0.3

2693209 Mary Street	Sundance Trail	Victoria Avenue	0.05	30	4	7,234	7,694	8,291	6,938	0.0	0.3	0.6	-0.2	-0.3	0.0	0.3	-0.4
116318 Mary Street	Victoria Avenue	Harvest Lane	0.13	40	4	14,623	15,721	17,689	12,686	0.0	0.3	0.8	-0.6	-0.3	0.0	0.5	-0.9
2681910 Mary Street	Harvest Lane	Archlin Avenue	0.14	40	4	14,623	15,721	17,689	12,686	0.0	0.3	0.8	-0.6	-0.3	0.0	0.5	-0.9
116613 Mary Street	Lincoln Avenue	Margaretta Avenue	0.27	40	4	23,995	24,947	26,511	21,421	0.0	0.2	0.5	-0.4	-0.2	0.0	0.3	-0.7
2681996 Mary Street	Margaretta Avenue	Indiana Avenue	0.27	40	4	23,995	24,947	26,511	21,421	0.0	0.2	0.4	-0.5	-0.2	0.0	0.3	-0.7
116683 Mary Street	Indiana Avenue	SR-91	0.04	35	4	20,009	20,481	20,454	19,028	0.0	0.1	0.1	-0.2	-0.1	0.0	0.0	-0.3
2676966 Maude Street	Victoria Avenue	Engel Drive	0.13	40	4	2,597	2,804	2,804	2,597	0.0	0.0	0.1	-0.1	-0.1	0.0	0.1	-0.1
2681887 Maude Street	Foster Drive	Lincoln Avenue	0.13	40	4	2,897	2,804	2,804	2,804	0.0	-0.2	0.1	-0.1	-0.1	0.0	0.1	0.1
2676964 Maude Street	Lincoln Avenue	Margaretta Avenue	0.27	40	4	3,864	3,683	3,579	3,579	0.0	-0.2	0.4	0.2	0.0	0.0	-0.1	-0.2
2687460 Maude Street	Margaretta Avenue	Archlin Avenue	0.28	40	4	4,074	3,961	4,009	3,961	0.0	-0.1	-0.1	-0.1	-0.1	0.0	0.1	0.0
2693393 NEW	Washington Street	Engel Drive	0.0	25	0	0	0	0	0	0.0	0.0	0.0	0.0	0.0	0.0	NEW	NEW
2693396 NEW	Lenox Avenue	Washington Street	0.03	25	4	0	0	1,153	0.0	0.0	0.0	0.0	0.0	0.0	0.0	0.0	NEW
2693329 Orozco Drive	Overlook Parkway	Westminster Drive	0.08	30	4	1,171	2,492	2,621	2,668	0.0	3.3	3.5	3.6	-3.3	0.0	0.2	0.3
116350 Overlook Parkway	Washington Street	Alton Way	0.11	40	4	3,478	3,478	3,478	3,478	0.0	3.1	6.8	7.7	-6.8	0.0	0.0	0.0
2693155 Overlook Parkway	Alton Way	Hawarden Drive	0.11	40	4	3,206	6,525	16,789	21,447	0.0	3.3	7.2	8.3	-3.3	0.0	3.8	4.9
131152 Overlook Parkway	Hawarden Drive	Ocotillo Drive	0.35	40	4	2,313	6,370	16,146	19,461	0.0	4.6	8.6	9.4	-4.6	0.0	4.0	4.9
2693164 Overlook Parkway	Ocotillo Drive	Orozco Drive	0.05	40	4	1,293	6,370	16,146	19,461	0.0	4.6	8.6	9.4	-4.6	0.0	4.0	4.9
2688874 Overlook Parkway	Orozco Drive	Golden Star Avenue	0.19	40	4	2,719	6,370	16,146	19,461	0.0	15.98	8.1	7.92	-8.1	0.0	3.5	4.1
2693116 Overlook Parkway	Golden Star Avenue	Wyndham Hill Drive	0.25	40	4	1,998	7,767	18,094	21,255	0.0	5.9	9.6	10.3	-5.9	0.0	3.7	4.4
2681643 Overlook Parkway	Wyndham Hill Drive	Bodewin Court	0.31	40	4	1,319	7,289	17,689	20,843	0.0	7.4	11.3	12.0	-7.4	0.0	3.9	4.6
2688872 Overlook Parkway	Bodewin Court	Chateau Ridge Lane	0.20	40	4	1,153	7,172	17,628	20,768	0.0	7.9	11.3	12.6	-7.9	0.0	4.5	4.9
2693338 Overlook Parkway	Chateau Ridge Lane	Kingdom Drive	0.19	40	4	7,203	7,203	7,203	7,203	0.0	7.9	11.3	12.5	-7.9	0.0	3.9	4.6
2693277 Overlook Parkway	Kingdom Drive	Crystal Mile	0.19	40	4	69	4,911	18,070	21,113	0.0	18.5	24.2	24.8	-18.5	0.0	5.7	6.3
2693276 Overlook Parkway	Miracle Mile	Miracle View Terrace	0.08	40	4	0	4,908	18,093	21,134	0.0	57.3	62.9	63.6	-57.3	0.0	5.7	6.3
2693275 Overlook Parkway	Crystal View Terrace	Existing Western Dead End	0.06	40	4	0	0	19,437	19,437	0.0	0.0	NEW	NEW	NEW	0.0	0.0	NEW
2693338 Overlook Parkway	Existing Western Dead End	Via Vista Drive	0.11	40	4	0	0	16,598									

ID	ROAD_NAME	ROAD_TYPE	LENGTH	SPEED	COUNTY	Alt1 - 2035 VOLUME	Alt2 - 2035 VOLUME	Alt3 - 2035 VOLUME	Alt4A - 2035 VOLUME	Alt1 vs. Gates Closed	Alt2 vs. Gates Closed	Alt3 vs. Gates Closed	Alt4 vs. Gates Closed	Alt1 vs. Gates Open	Alt2 vs. Gates Open	Alt3 vs. Gates Open	Alt4 vs. Gates Open
22239	ONTARIO FWY	Interstate	0.65	65	4	93,599	93,739	93,475	93,800	0.0	0.0	0.0	0.0	0.0	0.0	0.0	0.0
22241	ONTARIO FWY	Interstate	0.63	65	4	85,785	85,948	85,449	85,686	0.0	0.0	0.0	0.0	0.0	0.0	0.0	0.0
22243	ONTARIO FWY	Interstate	0.15	65	4	92,131	92,266	91,742	92,032	0.0	0.0	0.0	0.0	0.0	0.0	0.0	0.0
22244	RIVERSIDE FWY	State Route-Limited Access	0.55	65	4	71,088	70,814	71,430	70,514	0.0	0.0	0.0	0.0	0.0	0.0	0.0	0.0
22247	RIVERSIDE FWY	State Route-Limited Access	0.24	65	4	144,859	144,901	145,483	145,838	0.0	0.0	0.0	0.0	0.0	0.0	0.0	0.0
22248	RIVERSIDE FWY	State Route-Limited Access	0.37	65	4	134,102	134,122	134,758	135,093	0.0	0.0	0.0	0.0	0.0	0.0	0.0	0.0
22257	RIVERSIDE FWY	State Route-Limited Access	0.22	65	4	134,102	134,122	134,758	135,093	0.0	0.0	0.0	0.0	0.0	0.0	0.0	0.0
22260	RIVERSIDE FWY	State Route-Limited Access	0.39	65	4	120,030	119,275	120,437	119,131	0.0	0.0	0.0	0.0	0.0	0.0	0.0	0.0
22262	RIVERSIDE FWY	State Route-Limited Access	0.19	65	4	128,268	127,568	128,623	127,278	0.0	0.0	0.0	0.0	0.0	0.0	0.0	0.0
22271	RIVERSIDE FWY	State Route-Limited Access	0.39	65	4	143,579	143,557	144,115	144,583	0.0	0.0	0.0	0.0	0.0	0.0	0.0	0.0
22273	RIVERSIDE FWY	State Route-Limited Access	0.02	65	4	153,518	153,576	153,981	154,203	0.0	0.0	0.0	0.0	0.0	0.0	0.0	0.0
22275	RIVERSIDE FWY	State Route-Limited Access	0.42	65	4	120,630	119,855	120,890	119,621	0.0	0.0	0.0	0.0	0.0	0.0	0.0	0.0
22280	ONTARIO FWY	Interstate	0.43	65	4	98,948	99,086	98,861	99,109	0.0	0.0	0.0	0.0	0.0	0.0	0.0	0.0
22290	RIVERSIDE FWY	State Route-Limited Access	0.40	65	4	149,115	149,198	149,471	149,742	0.0	0.0	0.0	0.0	0.0	0.0	0.0	0.0
22292	RIVERSIDE FWY	State Route-Limited Access	0.65	65	4	128,909	128,322	129,242	127,942	0.0	0.0	0.0	0.0	0.0	0.0	0.0	0.0
22293	RIVERSIDE FWY	State Route-Limited Access	0.51	65	4	127,140	126,537	127,455	126,131	0.0	0.0	0.0	0.0	0.0	0.0	0.0	0.0
22295	RIVERSIDE FWY	State Route-Limited Access	0.83	65	4	161,856	161,529	162,077	162,517	0.0	0.0	0.0	0.0	0.0	0.0	0.0	0.0
22296	RIVERSIDE FWY	State Route-Limited Access	0.05	65	4	150,225	149,785	150,689	149,486	0.0	0.0	0.0	0.0	0.0	0.0	0.0	0.0
22305	RIVERSIDE FWY	State Route-Limited Access	0.66	65	4	145,987	145,502	146,243	145,153	0.0	0.0	0.0	0.0	0.0	0.0	0.0	0.0
22309	RIVERSIDE FWY	State Route-Limited Access	0.06	65	4	174,230	174,075	174,536	174,953	0.0	0.0	0.0	0.0	0.0	0.0	0.0	0.0
22310	RIVERSIDE FWY	State Route-Limited Access	0.48	65	4	158,479	158,301	158,486	159,114	0.0	0.0	0.0	0.0	0.0	0.0	0.0	0.0
22313	ONTARIO FWY	Interstate	0.35	65	4	97,072	97,172	96,728	96,920	0.0	0.0	0.0	0.0	0.0	0.0	0.0	0.0
22314	RIVERSIDE FWY	State Route-Limited Access	0.95	65	4	167,782	167,071	167,891	166,801	0.0	0.0	0.0	0.0	0.0	0.0	0.0	0.0
22315	ONTARIO FWY	Interstate	0.69	65	4	93,855	93,966	93,621	93,992	0.0	0.0	0.0	0.0	0.0	0.0	0.0	0.0
22317	RIVERSIDE FWY	State Route-Limited Access	0.66	65	4	201,209	201,056	201,078	201,852	0.0	0.0	0.0	0.0	0.0	0.0	0.0	0.0
22318	ONTARIO FWY	Interstate	0.71	65	4	92,756	92,872	92,395	92,576	0.0	0.0	0.0	0.0	0.0	0.0	0.0	0.0
22323	RIVERSIDE FWY	State Route-Limited Access	0.65	65	4	156,251	155,492	156,707	155,450	0.0	0.0	0.0	0.0	0.0	0.0	0.0	0.0
22327	RIVERSIDE FWY	State Route-Limited Access	0.70	65	4	96,142	96,247	96,455	97,045	0.0	0.0	0.0	0.0	0.0	0.0	0.0	0.0
22328	High Speed Freeway-Freeway I		0.24	40	4	42,697	42,676	43,015	42,782	0.0	0.0	0.0	0.0	0.0	0.0	0.0	0.0
22330	RIVERSIDE FWY	State Route-Limited Access	0.69	65	4	183,225	183,210	183,463	183,519	0.0	0.0	0.0	0.0	0.0	0.0	0.0	0.0
22333	RIVERSIDE FWY	State Route-Limited Access	0.46	65	4	160,408	160,218	160,051	160,155	0.0	0.0	0.0	0.0	0.0	0.0	0.0	0.0
22336	RIVERSIDE FWY	State Route-Limited Access	0.23	65	4	71,085	70,798	71,462	70,540	0.0	0.0	0.0	0.0	0.0	0.0	0.0	0.0
22337	POMONA FWY	State Route-Limited Access	0.61	65	4	73,284	72,809	73,183	73,002	0.0	0.0	0.0	0.0	0.0	0.0	0.0	0.0
22339	POMONA FWY	State Route-Limited Access	0.60	65	4	94,546	94,625	95,662	94,492	0.0	0.0	0.1	0.0	0.0	0.0	0.0	0.0
22341	ONTARIO FWY	Interstate	0.52	65	4	77,138	77,355	77,030	77,237	0.0	0.0	0.0	0.0	0.0	0.0	0.0	0.0
22343	RIVERSIDE FWY	State Route-Limited Access	0.55	65	4	144,553	144,501	144,359	144,200	0.0	0.0	0.0	0.0	0.0	0.0	0.0	0.0
22348	RIVERSIDE FWY	State Route-Limited Access	0.73	65	4	168,980	168,910	168,743	168,574	0.0	0.0	0.0	0.0	0.0	0.0	0.0	0.0
22354	TEMECULA VALLEY	Interstate	0.68	65	4	71,950	71,250	70,997	71,322	0.0	0.0	-0.1	0.0	0.0	0.0	0.0	0.0
22356	RIVERSIDE FWY	State Route-Limited Access	0.54	65	4	102,028	101,722	102,142	101,617	0.0	0.0	0.0	0.0	0.0	0.0	0.0	0.0
22358	MORENO VALLEY	Interstate	0.48	65	4	121,291	121,633	121,917	121,812	0.0	0.0	0.0	0.0	0.0	0.0	0.0	0.0
22360	REDLANDS FWY	Interstate	0.74	65	4	139,353	139,194	138,644	138,685	0.0	0.0	0.0	0.0	0.0	0.0	0.0	0.0
22362	REDLANDS FWY	Interstate	0.42	65	4	145,517	145,689	145,511	145,893	0.0	0.0	0.0	0.0	0.0	0.0	0.0	0.0
22363	TEMECULA VALLEY	Interstate	0.58	70	4	70,075	69,722	69,774	69,616	0.0	0.0	0.0	0.0	0.0	0.0	0.0	0.0
22365	TEMECULA VALLEY	Interstate	0.19	70	4	79,175	79,185	79,338	79,266	0.0	0.0	0.0	0.0	0.0	0.0	0.0	0.0
22366	MORENO VALLEY	Interstate	0.12	65	4	123,121	120,134	119,862	122,447	0.0	0.0	-0.1	0.0	0.1	0.0	0.1	0.0
22367	MORENO VALLEY	Interstate	0.26	65	4	132,760	132,376	131,345	131,345	0.0	0.0	-0.1	0.0	0.1	0.0	0.1	0.0
22368	High Speed Freeway-Freeway I		0.16	40	4	22,245	22,156	22,202	21,949	0.0	0.0	0.0	-0.1	0.0	0.0	0.0	0.0
22369	POMONA FWY	State Route-Limited Access	0.55	65	4	76,658	76,412	76,736	76,761	0.0	0.0	0.0	0.0	0.0	0.0	0.0	0.0
22370	POMONA FWY	State Route-Limited Access	0.62	65	4	76,197	76,370	76,022	75,708	0.0	0.0	0.0	0.0	0.0	0.0	0.0	0.0
22372	POMONA FWY	State Route-Limited Access	1.08	65	4	75,685	75,560	76,106	76,031	0.0	0.0	0.0	0.0	0.0	0.0	0.0	0.0
22373	POMONA FWY	State Route-Limited Access	0.93	65	4	84,724	84,963	84,608	84,399	0.0	0.0	0.0	0.0	0.0	0.0	0.0	0.0
22374	POMONA FWY	State Route-Limited Access	0.64	65	4	75,312	74,896	74,986	74,776	0.0	0.0	0.0	0.0	0.0	0.0	0.0	0.0
22376	ESCONDIDO FWY	Interstate	0.06	65	4	58,290	56,490	56,268	57,658	0.0	-0.1	-0.2	0.0	0.1	0.0	0.0	0.1
22377	MORENO VALLEY	Interstate	0.14	65	4	130,115	130,009	130,378	130,198	0.0	0.0	0.0	0.0	0.0	0.0	0.0	0.0
22378	MORENO VALLEY	Interstate	0.05	65	4	127,532	127,552	128,147	128,111	0.0	0.0	0.0	0.0	0.0	0.0	0.0	0.0
22379	ESCONDIDO FWY	Interstate	0.47	65	4	58,107	56,318	56,008	57,581	0.0	-0.1	-0.2	0.0	0.1	0.0	0.0	0.1
22380	MORENO VALLEY	State Route-Limited Access	0.47	65	4	66,765	65,742	65,599	66,882	0.0	-0.1	-0.1	0.0	0.1	0.0	0.0	0.1
22381	MORENO VALLEY	Interstate	0.49	65	4	136,393	135,680	136,253	135,334	0.0	0.0	0.0	0.0	0.0	0.0	0.0	0.0
22385	TEMECULA VALLEY	Interstate	1.05	65	4	74,099	73,333	73,080	73,420	0.0	0.0	-0.1	0.0	0.0	0.0	0.0	0.0
22386	TEMECULA VALLEY	Interstate	0.62	65	4	67,972	67,941	68,004	67,755	0.0	0.0	0.0	0.0	0.0	0.0	0.0	0.0
22391	MORENO VALLEY	Interstate	0.18	65	4	121,507	121,564	121,631	120,507	0.0	0.0	0.0	0.0	0.0	0.0	0.0	0.0
22393	High Speed Freeway-Freeway I		0.59	30	4	11,674	11,627	11,692	11,653	0.0	0.0	0.0	0.0	0.0	0.0	0.0	0.0
22395	MORENO VALLEY	Interstate	0.54	65	4	122,273	122,453	122,901	123,194	0.0	0.0	0.0	0.0	0.0	0.0	0.0	0.0
22396	RIVERSIDE FWY	State Route-Limited Access	0.47	65	4	109,629	109,324	109,726	109,195	0.0	0.0	0.0	0.0	0.0	0.0	0.0	0.0
22397	MORENO VALLEY	Interstate	0.41	65	4	154,649	153,837	154,081	153,175	0.0	0.0	0.0	0.0	0.0	0.0	0.0	0.0
22398	RIVERSIDE FWY	State Route-Limited Access	0.29	65	4	87,831	87,709	88,291	88,410	0.0	0.0	0.0	0.0	0.0	0.0	0.0	0.0
22400	TEMECULA VALLEY	Interstate	0.34	65	4	102,948	102,787	103,207	102,840	0.0	0.0	0.0	0.0	0.0	0.0	0.0	0.0
22401	MORENO VALLEY	Interstate	0.41	65	4	132,534	132,666	132,997	133,260	0.0	0.0	0.0	0.0	0.0	0.0	0.0	0.0
22402	High Speed Freeway-Freeway I		0.22	50	4	28,499	28,393	28,668	28,480	0.0	0.0	0.0	0.0	0.0	0.0	0.0	0.0
22403	ONTARIO FWY	Interstate	0.80	65	4	69,643	69,502	69,437	68,578	0.0	0.0	0.0	0.0	0.0	0.0	0.0	0.0
22404	TEMECULA VALLEY	Interstate	0.59	70	4	70,316	70,287	70,410	70,405	0.0	0.0	0.0	0.0	0.0	0.0	0.0	0.0
22406	MORENO VALLEY	Interstate	0.36	65	4	150,942	149,596	149,759	149,606	0.0	0.0	0.0	0.0	0.0	0.0	0.0	0.0
22408	REDLANDS FWY	Interstate	0.37	65	4	145,176	145,016	144,869	144,775	0.0	0.0	0.0	0.0	0.0	0.0	0.0	0.0
22409	RIVERSIDE FWY	State Route-Limited Access	0.53	65	4	96,459	96,200	96,666	96,250	0.0	0.0	0					

22450	ESCONDIDO FWY	Interstate	0.40	65	4	70,862	70,819	70,901	70,937	0.0	0.0	0.0	0.0	0.0	0.0	0.0	0.0
22453	REDLANDS FWY	Interstate	1.32	65	4	143,891	143,926	144,134	144,245	0.0	0.0	0.0	0.0	0.0	0.0	0.0	0.0
22454	REDLANDS FWY	Interstate	0.78	65	4	138,307	138,202	138,010	137,933	0.0	0.0	0.0	0.0	0.0	0.0	0.0	0.0
22461	POMONA FWY	State Route-Limited Access	0.46	65	4	76,977	76,718	77,739	77,258	0.0	0.0	0.0	0.0	0.0	0.0	0.1	0.0
22462	ESCONDIDO FWY	Interstate	0.67	65	4	87,068	86,495	86,285	86,277	0.0	0.0	0.0	0.0	0.0	0.0	0.0	0.0
22463	TEMECULA VALLEY	Interstate	0.73	70	4	79,075	78,333	78,667	78,585	0.0	0.0	0.0	0.0	0.0	0.0	0.0	0.0
22474	ESCONDIDO FWY	Interstate	0.94	65	4	84,797	84,871	85,299	85,309	0.0	0.0	0.0	0.0	0.0	0.0	0.0	0.0
22475	ONTARIO FWY	Interstate	0.42	65	4	87,034	87,335	86,922	87,378	0.0	0.0	0.0	0.0	0.0	0.0	0.0	0.0
22476	High Speed Freeway-Freeway I		0.83	50	4	7,438	7,513	7,446	7,466	0.0	0.0	0.0	0.0	0.0	0.0	0.0	0.0
22477	TEMECULA VALLEY	Interstate	0.79	65	4	76,264	76,139	76,684	75,950	0.0	0.0	0.0	0.0	0.0	0.0	0.0	0.0
22481	TEMECULA VALLEY	Interstate	0.68	70	4	78,339	78,196	78,259	78,069	0.0	0.0	0.0	0.0	0.0	0.0	0.0	0.0
22483	TEMECULA VALLEY	Interstate	0.62	70	4	87,408	87,430	87,740	87,403	0.0	0.0	0.0	0.0	0.0	0.0	0.0	0.0
22488	TEMECULA VALLEY	Interstate	0.66	65	4	87,319	86,785	86,941	86,921	0.0	0.0	0.0	0.0	0.0	0.0	0.0	0.0
22490	TEMECULA VALLEY	Interstate	0.79	70	4	78,897	79,012	79,020	79,053	0.0	0.0	0.0	0.0	0.0	0.0	0.0	0.0
22492	ESCONDIDO FWY	Interstate	0.56	65	4	77,813	78,353	77,811	78,203	0.0	0.0	0.0	0.0	0.0	0.0	0.0	0.0
22494	TEMECULA VALLEY	Interstate	0.60	70	4	78,339	78,196	78,259	78,069	0.0	0.0	0.0	0.0	0.0	0.0	0.0	0.0
22495	TEMECULA VALLEY	Interstate	0.66	70	4	81,958	82,022	82,269	82,032	0.0	0.0	0.0	0.0	0.0	0.0	0.0	0.0
22497	RIVERSIDE FWY	State Route-Limited Access	1.08	65	4	107,119	106,824	107,377	106,811	0.0	0.0	0.0	0.0	0.0	0.0	0.0	0.0
22498	MORENO VALLEY	State Route-Limited Access	0.36	65	4	52,685	52,814	53,023	52,839	0.0	0.0	0.0	0.0	0.0	0.0	0.0	0.0
22499	TEMECULA VALLEY	Interstate	0.67	70	4	79,089	78,347	78,681	78,599	0.0	0.0	0.0	0.0	0.0	0.0	0.0	0.0
22501	MORENO VALLEY	State Route-Limited Access	0.75	65	4	59,074	59,185	59,014	59,062	0.0	0.0	0.0	0.0	0.0	0.0	0.0	0.0
22502	RIVERSIDE FWY	State Route-Limited Access	0.48	65	4	88,893	88,725	89,334	89,370	0.0	0.0	0.0	0.0	0.0	0.0	0.0	0.0
22505	ESCONDIDO FWY	Interstate	0.29	65	4	72,744	72,895	72,929	73,024	0.0	0.0	0.0	0.0	0.0	0.0	0.0	0.0
22507	TEMECULA VALLEY	Interstate	0.31	65	4	92,155	91,648	91,854	91,816	0.0	0.0	0.0	0.0	0.0	0.0	0.0	0.0
22508	ESCONDIDO FWY	Interstate	0.19	65	4	83,574	83,615	83,200	84,144	0.0	0.0	0.0	0.0	0.0	0.0	0.0	0.0
22509	REDLANDS FWY	Interstate	0.70	65	4	143,766	144,097	143,973	144,322	0.0	0.0	0.0	0.0	0.0	0.0	0.0	0.0
22510	ESCONDIDO FWY	Interstate	0.11	65	4	86,771	86,041	86,139	86,182	0.0	0.0	0.0	0.0	0.0	0.0	0.0	0.0
22511	POMONA FWY	State Route-Limited Access	0.49	65	4	68,191	67,993	68,542	68,518	0.0	0.0	0.0	0.0	0.0	0.0	0.0	0.0
22516	ESCONDIDO FWY	Interstate	0.41	65	4	77,597	77,618	77,747	77,882	0.0	0.0	0.0	0.0	0.0	0.0	0.0	0.0
22517	MORENO VALLEY	State Route-Limited Access	0.10	65	4	59,602	59,126	59,202	59,847	0.0	0.0	0.0	0.0	0.0	0.0	-0.1	0.0
22524	ESCONDIDO FWY	Interstate	0.39	65	4	80,117	79,490	79,571	79,789	0.0	0.0	0.0	0.0	0.0	0.0	0.0	0.0
22526	ESCONDIDO FWY	Interstate	0.31	65	4	84,460	83,892	83,926	84,079	0.0	0.0	0.0	0.0	0.0	0.0	0.0	0.0
22527	REDLANDS FWY	Interstate	0.52	65	4	128,964	128,751	128,630	128,744	0.0	0.0	0.0	0.0	0.0	0.0	0.0	0.0
22529	POMONA FWY	State Route-Limited Access	0.54	65	4	83,534	84,310	84,167	83,867	0.0	0.0	0.0	0.0	0.0	0.0	0.0	0.0
22530	ESCONDIDO FWY	Interstate	0.48	65	4	69,106	69,107	69,387	69,469	0.0	0.0	0.0	0.0	0.0	0.0	0.0	0.0
22531	High Speed Freeway-Freeway I		0.35	35	4	2,366	2,332	2,320	2,234	0.0	-0.1	-0.1	-0.2	0.1	0.0	0.0	-0.2
22533	ESCONDIDO FWY	Interstate	0.33	65	4	71,472	71,458	71,706	71,704	0.0	0.0	0.0	0.0	0.0	0.0	0.0	0.0
22534	High Speed Freeway-Freeway I		0.70	25	4	183	182	260	277	0.0	-0.3	1.5	1.8	0.0	0.0	1.8	0.0
22535	MORENO VALLEY	State Route-Limited Access	0.40	65	4	64,684	64,563	64,764	64,816	0.0	0.0	0.0	0.0	0.0	0.0	0.0	0.0
22536	RIVERSIDE FWY	State Route-Limited Access	0.51	65	4	94,443	94,309	94,932	94,876	0.0	0.0	0.0	0.0	0.0	0.0	0.0	0.0
22539	RIVERSIDE FWY	State Route-Limited Access	0.50	65	4	107,907	107,591	108,026	107,524	0.0	0.0	0.0	0.0	0.0	0.0	0.0	0.0
22542	ESCONDIDO FWY	Interstate	0.67	65	4	74,660	74,056	74,143	74,283	0.0	0.0	0.0	0.0	0.0	0.0	0.0	0.0
22548	REDLANDS FWY	Interstate	0.61	65	4	139,121	139,227	139,336	139,315	0.0	0.0	0.0	0.0	0.0	0.0	0.0	0.0
22550	REDLANDS FWY	Interstate	1.33	65	4	143,161	143,001	143,334	143,237	0.0	0.0	0.0	0.0	0.0	0.0	0.0	0.0
22552	ESCONDIDO FWY	Interstate	0.28	65	4	80,055	79,985	80,211	80,192	0.0	0.0	0.0	0.0	0.0	0.0	0.0	0.0
22559	ONTARIO FWY	Interstate	0.17	65	4	95,112	94,922	95,143	95,143	0.0	0.0	0.0	0.0	0.0	0.0	0.0	0.0
22563	ONTARIO FWY	Interstate	0.61	65	4	74,771	75,092	74,726	75,187	0.0	0.0	0.0	0.0	0.0	0.0	0.0	0.0
22566	ESCONDIDO FWY	Interstate	0.61	65	4	73,754	73,728	73,946	74,066	0.0	0.0	0.0	0.0	0.0	0.0	0.0	0.0
22568	ESCONDIDO FWY	Interstate	0.19	65	4	78,096	77,330	77,380	77,446	0.0	0.0	0.0	0.0	0.0	0.0	0.0	0.0
22570	MORENO VALLEY	State Route-Limited Access	0.21	65	4	74,027	73,715	73,610	73,642	0.0	0.0	0.0	0.0	0.0	0.0	0.0	0.0
22572	High Speed Freeway-Freeway I		0.51	40	4	18,599	18,564	18,620	18,341	0.0	0.0	-0.1	0.0	0.0	0.0	0.0	-0.1
22573	High Speed Freeway-Freeway I		0.82	30	4	3,646	3,592	3,582	3,609	0.0	-0.1	-0.1	0.0	0.1	0.0	0.0	0.0
22574	ESCONDIDO FWY	Interstate	0.08	65	4	80,664	80,603	80,729	80,732	0.0	0.0	0.0	0.0	0.0	0.0	0.0	0.0
22575	RIVERSIDE FWY	State Route-Limited Access	0.32	65	4	111,426	111,660	112,165	112,255	0.0	0.0	0.0	0.0	0.0	0.0	0.0	0.0
22576	ESCONDIDO FWY	Interstate	0.09	65	4	78,096	77,330	77,446	77,446	0.0	0.0	0.0	0.0	0.0	0.0	0.0	0.0
22579	REDLANDS FWY	Interstate	0.63	65	4	137,187	137,650	137,994	137,923	0.0	0.0	0.0	0.0	0.0	0.0	0.0	0.0
22581	REDLANDS FWY	Interstate	0.01	65	4	140,097	140,158	140,473	140,728	0.0	0.0	0.0	0.0	0.0	0.0	0.0	0.0
22585	REDLANDS FWY	Interstate	0.72	65	4	138,937	138,812	139,043	139,232	0.0	0.0	0.0	0.0	0.0	0.0	0.0	0.0
22587	REDLANDS FWY	Interstate	0.03	65	4	139,371	139,782	140,099	140,406	0.0	0.0	0.0	0.0	0.0	0.0	0.0	0.0
22588	ESCONDIDO FWY	Interstate	0.61	65	4	59,077	59,135	59,051	59,079	0.0	0.0	0.0	0.0	0.0	0.0	0.0	0.0
22590	ESCONDIDO FWY	Interstate	0.42	65	4	66,646	66,688	66,517	66,486	0.0	0.0	0.0	0.0	0.0	0.0	0.0	0.0
22592	ESCONDIDO FWY	Interstate	0.21	65	4	68,261	68,303	68,125	68,102	0.0	0.0	0.0	0.0	0.0	0.0	0.0	0.0
22593	ESCONDIDO FWY	Interstate	0.69	65	4	63,355	63,416	63,389	63,439	0.0	0.0	0.0	0.0	0.0	0.0	0.0	0.0
22595	ESCONDIDO FWY	Interstate	0.46	65	4	65,422	65,533	65,522	65,476	0.0	0.0	0.0	0.0	0.0	0.0	0.0	0.0
22597	ESCONDIDO FWY	Interstate	0.44	65	4	66,459	66,571	66,549	66,509	0.0	0.0	0.0	0.0	0.0	0.0	0.0	0.0
22598	ESCONDIDO FWY	Interstate	1.27	65	4	65,127	65,220	65,177	65,225	0.0	0.0	0.0	0.0	0.0	0.0	0.0	0.0
22599	ESCONDIDO FWY	Interstate	1.62	65	4	64,326	64,400	64,356	64,417	0.0	0.0	0.0	0.0	0.0	0.0	0.0	0.0
22600	TEMECULA VALLEY	Interstate	0.19	65	4	56,484	56,279	56,219	56,129	0.0	0.0	0.0	0.0	0.0	0.0	0.0	0.0
22601	High Speed Freeway-Freeway I		0.52	30	4	25,669	25,470	25,847	25,887	0.0	0.0	0.0	0.0	0.0	0.0	0.1	0.1
22603	ESCONDIDO FWY	Interstate	1.27	65	4	60,858	60,903	60,845	60,907	0.0	0.0	0.0	0.0	0.0	0.0	0.0	0.0
22610	REDLANDS FWY	Interstate	0.17	65	4	139,633	139,633	139,722	140,092	0.0	0.0	0.0	0.0	0.0	0.0	0.0	0.0
22611	REDLANDS FWY	Interstate	1.52	65	4	139,135	139,148	139,729	139,635	0.0	0.0	0.0	0.0	0.0	0.0	0.0	0.0
22613	MORENO VALLEY	Interstate	0.47	65	4	113,823	114,158	114,474	114,014	0.0	0.0	0.0	0.0	0.0	0.0	0.0	0.0
22619	MORENO VALLEY	Interstate	0.23	65	4	124,431	123,664	124,288	124,675	0.0	0.0	0.0	0.0	0.0	0.0	0.0	0.0
22624	MORENO VALLEY	State Route-Limited Access	0.35	65	4	47,854	48,046	48,057	48,210	0.0	0.0	0.0	0.0	0.0	0.0	0.0	0.0
22625	TEMECULA VALLEY	Interstate	0.34	65	4	76,364	76,357	76,306	76,358	0.0	0.0	0.0	0.0				

22668	MORENO VALLEY F	State Route-Limited Access	1.54	65	4	51,130	51,325	51,302	51,468	0.0	0.0	0.0	0.0	0.0	0.0	0.0
22672	MORENO VALLEY F	State Route-Limited Access	0.21	65	4	51,459	51,576	51,342	51,378	0.0	0.0	0.0	0.0	0.0	0.0	0.0
22675	RIVERSIDE FWY	State Route-Limited Access	0.40	65	4	110,220	109,985	110,196	109,779	0.0	0.0	0.0	0.0	0.0	0.0	0.0
22676	RIVERSIDE FWY	State Route-Limited Access	0.54	65	4	105,927	105,619	106,076	105,326	0.0	0.0	0.0	0.0	0.0	0.0	0.0
22677	RIVERSIDE FWY	State Route-Limited Access	0.50	65	4	83,774	83,381	83,526	83,178	0.0	0.0	0.0	0.0	0.0	0.0	0.0
22679	MORENO VALLEY F	State Route-Limited Access	0.08	65	4	140,291	139,398	141,449	140,404	0.0	0.0	0.0	0.0	0.0	0.1	0.0
22680	TEMECULA VALLEY	Interstate	0.30	70	4	75,427	75,440	75,448	75,320	0.0	0.0	0.0	0.0	0.0	0.0	0.0
22682	TEMECULA VALLEY	Interstate	2.15	70	4	77,428	77,478	77,525	77,530	0.0	0.0	0.0	0.0	0.0	0.0	0.0
22683	REDLANDS FWY	Interstate	0.41	65	4	140,858	140,768	140,549	141,107	0.0	0.0	0.0	0.0	0.0	0.0	0.0
22684	REDLANDS FWY	Interstate	0.50	65	4	140,182	140,663	140,508	140,563	0.0	0.0	0.0	0.0	0.0	0.0	0.0
22687	ESCONDIDO FWY	Interstate	0.56	65	4	65,400	65,333	65,393	65,352	0.0	0.0	0.0	0.0	0.0	0.0	0.0
22689	TEMECULA VALLEY	Interstate	0.12	70	4	78,343	78,279	78,200	78,161	0.0	0.0	0.0	0.0	0.0	0.0	0.0
22690	ONTARIO FWY	Interstate	0.87	65	4	65,636	65,448	65,219	65,238	0.0	0.0	0.0	0.0	0.0	0.0	0.0
22691		High Speed Freeway-Freeway I	0.13	50	4	45,459	45,482	45,214	45,477	0.0	0.0	0.0	0.0	0.0	0.0	0.0
22695	ONTARIO FWY	Interstate	0.25	65	4	86,063	86,340	85,946	86,187	0.0	0.0	0.0	0.0	0.0	0.0	0.0
22696	ONTARIO FWY	Interstate	0.42	65	4	67,464	67,776	67,326	67,846	0.0	0.0	0.0	0.0	0.0	0.0	0.0
22698	ONTARIO FWY	Interstate	0.18	65	4	81,090	80,963	80,388	80,747	0.0	0.0	0.0	0.0	0.0	0.0	0.0
22700	POMONA FWY	State Route-Limited Access	0.06	65	4	106,294	106,024	106,320	106,220	0.0	0.0	0.0	0.0	0.0	0.0	0.0
22701	POMONA FWY	State Route-Limited Access	0.62	65	4	84,716	84,905	84,767	84,522	0.0	0.0	0.0	0.0	0.0	0.0	0.0
22703	MORENO VALLEY	Interstate	0.29	65	4	122,717	123,057	123,401	122,881	0.0	0.0	0.0	0.0	0.0	0.0	0.0
22705	REDLANDS FWY	Interstate	0.47	65	4	143,999	144,493	144,559	144,714	0.0	0.0	0.0	0.0	0.0	0.0	0.0
22706	REDLANDS FWY	Interstate	0.89	65	4	139,849	139,745	140,023	140,370	0.0	0.0	0.0	0.0	0.0	0.0	0.0
22708	MORENO VALLEY	Interstate	0.36	65	4	121,217	121,633	122,103	121,521	0.0	0.0	0.0	0.0	0.0	0.0	0.0
22710	POMONA FWY	State Route-Limited Access	0.64	65	4	76,666	76,504	76,787	76,646	0.0	0.0	0.0	0.0	0.0	0.0	0.0
22713	POMONA FWY	State Route-Limited Access	0.39	65	4	84,547	84,645	84,656	84,203	0.0	0.0	0.0	0.0	0.0	0.0	0.0
22714	RIVERSIDE FWY	State Route-Limited Access	0.65	65	4	98,165	97,925	98,621	98,574	0.0	0.0	0.0	0.0	0.0	0.0	0.0
22716	TEMECULA VALLEY	Interstate	0.32	70	4	75,408	75,393	75,359	75,363	0.0	0.0	0.0	0.0	0.0	0.0	0.0
22723	ONTARIO FWY	Interstate	0.28	65	4	84,726	84,865	85,365	84,466	0.0	0.0	0.0	0.0	0.0	0.0	0.0
22725	RIVERSIDE FWY	State Route-Limited Access	0.56	65	4	101,046	100,846	101,174	100,648	0.0	0.0	0.0	0.0	0.0	0.0	0.0
22730	ESCONDIDO FWY	Interstate	0.25	65	4	76,982	76,923	76,975	76,945	0.0	0.0	0.0	0.0	0.0	0.0	0.0
22731	REDLANDS FWY	Interstate	0.97	65	4	148,569	148,473	148,740	149,102	0.0	0.0	0.0	0.0	0.0	0.0	0.0
22732	REDLANDS FWY	Interstate	0.62	65	4	143,502	143,744	143,818	143,827	0.0	0.0	0.0	0.0	0.0	0.0	0.0
22734	ESCONDIDO FWY	Interstate	0.79	65	4	67,697	67,689	67,683	67,688	0.0	0.0	0.0	0.0	0.0	0.0	0.0
22736	MORENO VALLEY F	State Route-Limited Access	0.32	65	4	56,272	56,547	56,498	56,662	0.0	0.0	0.0	0.0	0.0	0.0	0.0
22738	MORENO VALLEY F	State Route-Limited Access	0.76	65	4	50,742	50,734	50,527	50,634	0.0	0.0	0.0	0.0	0.0	0.0	0.0
22742	ESCONDIDO FWY	Interstate	0.92	65	4	58,952	59,077	59,332	59,322	0.0	0.0	0.0	0.0	0.0	0.0	0.0
22745		High Speed Freeway-Freeway I	0.88	40	4	36,717	36,693	36,564	36,696	0.0	0.0	0.0	0.0	0.0	0.0	0.0
22746		High Speed Freeway-Freeway I	1.17	30	4	8,748	8,748	8,650	8,781	0.0	0.0	0.0	0.0	0.0	-0.1	0.0
22749	ESCONDIDO FWY	Interstate	0.65	65	4	65,220	65,195	65,191	65,189	0.0	0.0	0.0	0.0	0.0	0.0	0.0
22751	ESCONDIDO FWY	Interstate	0.84	65	4	66,028	65,955	66,007	65,983	0.0	0.0	0.0	0.0	0.0	0.0	0.0
22754	REDLANDS FWY	Interstate	0.84	65	4	150,949	150,576	150,603	150,421	0.0	0.0	0.0	0.0	0.0	0.0	0.0
22756	MORENO VALLEY F	State Route-Limited Access	1.44	65	4	56,421	56,440	56,202	56,321	0.0	0.0	0.0	0.0	0.0	0.0	0.0
22757	MORENO VALLEY F	State Route-Limited Access	0.64	65	4	45,816	45,998	45,970	46,137	0.0	0.0	0.0	0.0	0.0	0.0	0.0
22759	RIVERSIDE FWY	State Route-Limited Access	0.12	65	4	96,484	96,453	96,657	96,127	0.0	0.0	0.0	0.0	0.0	0.0	0.0
22760	MORENO VALLEY F	State Route-Limited Access	0.28	65	4	60,800	60,793	60,574	60,699	0.0	0.0	0.0	0.0	0.0	0.0	0.0
22761	MORENO VALLEY F	State Route-Limited Access	0.72	65	4	51,182	51,143	51,372	51,502	0.0	0.0	0.0	0.0	0.0	0.0	0.0
22769	ESCONDIDO FWY	Interstate	0.62	65	4	77,488	77,430	77,458	77,497	0.0	0.0	0.0	0.0	0.0	0.0	0.0
22770	MORENO VALLEY	Interstate	0.41	65	4	134,214	133,368	135,312	134,301	0.0	0.0	0.0	0.0	0.0	0.0	0.0
22774		High Speed Freeway-Freeway I	0.52	30	4	15,455	15,516	15,169	15,510	0.0	0.0	-0.1	0.0	0.0	0.0	0.0
22776	RIVERSIDE FWY	State Route-Limited Access	0.48	65	4	101,754	101,494	102,231	102,156	0.0	0.0	0.0	0.0	0.0	0.0	0.0
22777	MORENO VALLEY F	State Route-Limited Access	0.33	65	4	58,472	57,964	57,971	57,875	0.0	0.0	0.0	0.0	0.0	0.0	0.0
22778	ESCONDIDO FWY	Interstate	0.64	65	4	77,596	77,676	77,855	77,881	0.0	0.0	0.0	0.0	0.0	0.0	0.0
22780	ESCONDIDO FWY	Interstate	0.87	65	4	78,925	79,127	79,315	79,707	0.0	0.0	0.0	0.0	0.0	0.0	0.0
22781	ESCONDIDO FWY	Interstate	0.57	65	4	69,901	70,004	70,296	70,688	0.0	0.0	0.0	0.0	0.0	0.0	0.0
22784	MORENO VALLEY F	State Route-Limited Access	0.39	65	4	46,984	47,187	47,218	47,112	0.0	0.0	0.0	0.0	0.0	0.0	0.0
22785	TEMECULA VALLEY	Interstate	0.62	70	4	70,595	70,702	70,869	70,898	0.0	0.0	0.0	0.0	0.0	0.0	0.0
22787	TEMECULA VALLEY	Interstate	0.19	70	4	77,817	77,893	77,886	77,850	0.0	0.0	0.0	0.0	0.0	0.0	0.0
22788	TEMECULA VALLEY	Interstate	0.24	70	4	83,141	82,911	83,068	82,861	0.0	0.0	0.0	0.0	0.0	0.0	0.0
22789	TEMECULA VALLEY	Interstate	0.61	70	4	72,634	72,540	72,758	72,449	0.0	0.0	0.0	0.0	0.0	0.0	0.0
22791	MORENO VALLEY F	State Route-Limited Access	0.25	65	4	50,314	50,959	50,592	51,087	0.0	0.1	0.0	-0.1	0.0	0.0	0.0
22792	MORENO VALLEY F	State Route-Limited Access	0.67	65	4	55,263	55,376	55,139	55,197	0.0	0.0	0.0	0.0	0.0	0.0	0.0
22794	ESCONDIDO FWY	Interstate	0.60	65	4	70,579	70,628	70,803	70,887	0.0	0.0	0.0	0.0	0.0	0.0	0.0
22796	RIVERSIDE FWY	State Route-Limited Access	0.47	65	4	97,822	97,512	97,937	97,212	0.0	0.0	0.0	0.0	0.0	0.0	0.0
22798	RIVERSIDE FWY	State Route-Limited Access	0.54	65	4	97,207	97,038	97,615	97,656	0.0	0.0	0.0	0.0	0.0	0.0	0.0
22799	REDLANDS FWY	Interstate	0.25	70	4	155,089	154,883	154,629	154,760	0.0	0.0	0.0	0.0	0.0	0.0	0.0
22800	ESCONDIDO FWY	Interstate	1.04	65	4	81,840	82,566	82,303	82,444	0.0	0.0	0.0	0.0	0.0	0.0	0.0
22804	RIVERSIDE FWY	State Route-Limited Access	1.11	65	4	94,533	94,847	94,604	94,321	0.0	0.0	0.0	0.0	0.0	0.0	0.0
22808	RIVERSIDE FWY	State Route-Limited Access	0.39	65	4	88,416	88,686	88,494	88,299	0.0	0.0	0.0	0.0	0.0	0.0	0.0
22816	REDLANDS FWY	Interstate	1.07	70	4	152,040	152,340	152,496	152,539	0.0	0.0	0.0	0.0	0.0	0.0	0.0
22817	REDLANDS FWY	Interstate	0.44	70	4	147,443	147,357	146,918	146,929	0.0	0.0	0.0	0.0	0.0	0.0	0.0
22827	REDLANDS FWY	Interstate	0.25	65	4	94,149	94,169	94,126	94,236	0.0	0.0	0.0	0.0	0.0	0.0	0.0
22829	POMONA FWY	State Route-Limited Access	0.83	65	4	92,805	92,381	92,726	93,043	0.0	0.0	0.0	0.0	0.0	0.3	0.0
22830	POMONA FWY	State Route-Limited Access	0.67	65	4	81,810	82,561	82,466	81,508	0.0	0.0	0.0	0.0	0.0	0.0	-0.1
22836	REDLANDS FWY	Interstate	0.77	70	4	147,376	146,864	147,328	147,053	0.0	0.0	0.0	0.0	0.0	0.0	0.0
22837	REDLANDS FWY	Interstate	0.27	65	4	98,464	98,225	98,213	98,448	0.0	0.0	0.0	0.0	0.0	0.0	0.0
22839	REDLANDS FWY	Interstate	0.16	65	4	94,633	94,678	94,709	94,730	0.0	0.0	0.0	0.0	0.0	0.0	0.0
22840	REDLANDS FWY	Interstate	0.70	70	4	150,120	149,960	149,846	149,706	0.0	0.0	0.0	0.0	0.0	0.0	0.0
22842	POMONA FWY	State Route-Limited Access	0.95	65	4	85,176	85,237	85,294	85,022	0.0	0.0	0.0	0.0	0.0	0.0	0.0
22846	TEMECULA VALLEY	Interstate	0.23	65	4	88,894	88,437	88,268	88,495	0.0	0.0	0.0	0.0	0.0	0.0	0.0
22851	REDLANDS FWY	Interstate	0.6													

22891	REDLANDS FWY	Interstate	0.45	70	4	146,896	145,810	145,758	146,614	0.0	0.0	0.0	0.0	0.0	0.0	0.0
22893	MORENO VALLEY F	State Route-Limited Access	0.25	65	4	51,411	51,197	51,351	51,303	0.0	0.0	0.0	0.0	0.0	0.0	0.0
22894	RIVERSIDE FWY	State Route-Limited Access	0.16	65	4	96,772	96,772	96,290	96,384	0.0	0.0	0.0	0.0	0.0	0.0	0.0
22898	MORENO VALLEY F	State Route-Limited Access	0.36	65	4	51,411	51,197	51,351	51,303	0.0	0.0	0.0	0.0	0.0	0.0	0.0
22899	POMONA FWY	State Route-Limited Access	0.16	65	4	94,901	93,862	93,347	95,090	0.0	0.0	-0.1	0.0	0.0	0.0	0.1
22901	POMONA FWY	State Route-Limited Access	0.35	65	4	81,793	81,625	82,363	82,452	0.0	0.0	0.0	0.0	0.0	0.0	0.0
22902	RIVERSIDE FWY	State Route-Limited Access	0.24	65	4	96,377	96,440	95,423	95,750	0.0	0.0	0.0	0.0	0.0	0.0	0.0
22903	REDLANDS FWY	Interstate	0.29	65	4	113,427	113,274	113,216	113,072	0.0	0.0	0.0	0.0	0.0	0.0	0.0
22905	RIVERSIDE FWY	State Route-Limited Access	0.53	65	4	114,425	114,580	115,146	115,199	0.0	0.0	0.0	0.0	0.0	0.0	0.0
22913	RIVERSIDE FWY	State Route-Limited Access	0.61	65	4	88,606	88,534	89,002	88,365	0.0	0.0	0.0	0.0	0.0	0.0	0.0
22917	REDLANDS FWY	Interstate	0.34	65	4	107,692	107,230	107,279	107,515	0.0	0.0	0.0	0.0	0.0	0.0	0.0
22919	POMONA FWY	State Route-Limited Access	0.94	65	4	76,330	76,473	76,665	76,245	0.0	0.0	0.0	0.0	0.0	0.0	0.0
22920	POMONA FWY	State Route-Limited Access	0.41	65	4	89,493	89,272	89,324	89,683	0.0	0.0	0.0	0.0	0.0	0.0	0.0
22921	REDLANDS FWY	Interstate	0.54	65	4	104,749	104,691	104,605	104,460	0.0	0.0	0.0	0.0	0.0	0.0	0.0
22923	RIVERSIDE FWY	State Route-Limited Access	0.08	65	4	74,328	73,972	74,618	74,057	0.0	0.0	0.0	0.0	0.0	0.0	0.0
22934	TEMECULA VALLEY	Interstate	0.09	65	4	86,259	86,411	86,441	86,075	0.0	0.0	0.0	0.0	0.0	0.0	0.0
22936	REDLANDS FWY	Interstate	0.54	65	4	99,226	98,836	98,772	99,155	0.0	0.0	0.0	0.0	0.0	0.0	0.0
22939	RIVERSIDE FWY	State Route-Limited Access	0.87	65	4	137,320	137,340	137,434	136,951	0.0	0.0	0.0	0.0	0.0	0.0	0.0
22940	REDLANDS FWY	Interstate	0.55	70	4	148,932	148,298	148,885	148,656	0.0	0.0	0.0	0.0	0.0	0.0	0.0
22942	REDLANDS FWY	Interstate	3.83	70	4	146,787	146,255	146,055	146,579	0.0	0.0	0.0	0.0	0.0	0.0	0.0
22946	REDLANDS FWY	Interstate	0.53	65	4	104,914	104,529	104,428	104,945	0.0	0.0	0.0	0.0	0.0	0.0	0.0
22953	REDLANDS FWY	Interstate	0.41	65	4	117,902	117,776	117,712	117,580	0.0	0.0	0.0	0.0	0.0	0.0	0.0
22958	REDLANDS FWY	Interstate	0.48	70	4	145,278	144,788	144,476	145,064	0.0	0.0	0.0	0.0	0.0	0.0	0.0
22960	REDLANDS FWY	Interstate	0.05	70	4	164,821	164,773	164,962	164,781	0.0	0.0	0.0	0.0	0.0	0.0	0.0
22961	REDLANDS FWY	Interstate	0.02	70	4	168,764	168,691	168,930	168,742	0.0	0.0	0.0	0.0	0.0	0.0	0.0
22963	SONNY BONO MEM	Interstate	0.87	70	4	129,955	129,960	130,511	129,959	0.0	0.0	0.0	0.0	0.0	0.0	0.0
22964	REDLANDS FWY	Interstate	0.58	65	4	97,325	97,324	97,353	97,212	0.0	0.0	0.0	0.0	0.0	0.0	0.0
22968	SONNY BONO MEM	Interstate	0.65	70	4	126,568	126,609	127,647	127,119	0.0	0.0	0.0	0.0	0.0	0.0	0.0
22971	SONNY BONO MEM	Interstate	0.34	70	4	129,955	129,960	130,511	129,959	0.0	0.0	0.0	0.0	0.0	0.0	0.0
22974	SONNY BONO MEM	Interstate	0.44	70	4	127,552	127,421	127,990	127,466	0.0	0.0	0.0	0.0	0.0	0.0	0.0
22977	SONNY BONO MEM	Interstate	0.44	70	4	122,277	122,345	122,350	122,367	0.0	0.0	0.0	0.0	0.0	0.0	0.0
22982	TEMECULA VALLEY	Interstate	0.59	65	4	74,461	74,157	74,596	74,318	0.0	0.0	0.0	0.0	0.0	0.0	0.0
22984	SONNY BONO MEM	Interstate	1.79	70	4	128,297	128,186	128,734	128,219	0.0	0.0	0.0	0.0	0.0	0.0	0.0
22985	SONNY BONO MEM	Interstate	0.70	70	4	122,277	122,345	122,350	122,367	0.0	0.0	0.0	0.0	0.0	0.0	0.0
22987	POMONA FWY	State Route-Limited Access	0.10	65	4	90,901	91,498	91,402	91,401	0.0	0.0	0.0	0.0	0.0	0.0	0.0
22988	RIVERSIDE FWY	State Route-Limited Access	0.61	65	4	86,782	86,755	86,518	86,692	0.0	0.0	0.0	0.0	0.0	0.0	0.0
22990	RIVERSIDE FWY	State Route-Limited Access	0.01	65	4	77,665	77,797	77,401	77,222	0.0	0.0	0.0	0.0	0.0	0.0	0.0
22991	SONNY BONO MEM	Interstate	0.73	70	4	117,097	117,097	117,540	117,222	0.0	0.0	0.0	0.0	0.0	0.0	0.0
22993	SONNY BONO MEM	Interstate	0.59	70	4	123,157	123,117	123,604	123,191	0.0	0.0	0.0	0.0	0.0	0.0	0.0
22994	SONNY BONO MEM	Interstate	2.89	70	4	117,097	116,973	117,540	117,222	0.0	0.0	0.0	0.0	0.0	0.0	0.0
22998	REDLANDS FWY	Interstate	0.46	65	4	127,166	127,399	127,491	127,643	0.0	0.0	0.0	0.0	0.0	0.0	0.0
23000	RIVERSIDE FWY	State Route-Limited Access	0.01	65	4	99,773	99,694	99,441	99,428	0.0	0.0	0.0	0.0	0.0	0.0	0.0
23001	REDLANDS FWY	Interstate	0.30	65	4	100,454	100,293	100,283	100,542	0.0	0.0	0.0	0.0	0.0	0.0	0.0
23003	POMONA FWY	State Route-Limited Access	0.62	65	4	84,890	83,095	83,390	85,096	0.0	-0.1	-0.1	0.0	0.1	0.0	0.1
23004	SONNY BONO MEM	Interstate	0.99	70	4	98,834	98,818	98,941	98,855	0.0	0.0	0.0	0.0	0.0	0.0	0.0
23006	RIVERSIDE FWY	State Route-Limited Access	0.40	65	4	87,127	86,931	86,931	86,752	0.0	0.0	0.0	0.0	0.0	0.0	0.0
23009	REDLANDS FWY	Interstate	0.26	65	4	139,057	138,641	138,991	138,939	0.0	0.0	0.0	0.0	0.0	0.0	0.0
23010	REDLANDS FWY	Interstate	0.59	65	4	93,963	93,697	93,623	93,872	0.0	0.0	0.0	0.0	0.0	0.0	0.0
23012	TEMECULA VALLEY	Interstate	0.98	65	4	83,917	83,631	84,032	83,755	0.0	0.0	0.0	0.0	0.0	0.0	0.0
23018	REDLANDS FWY	Interstate	0.21	65	4	99,942	99,952	99,974	99,870	0.0	0.0	0.0	0.0	0.0	0.0	0.0
23019	TEMECULA VALLEY	Interstate	0.47	65	4	79,055	78,645	78,453	78,693	0.0	0.0	0.0	0.0	0.0	0.0	0.0
23024	REDLANDS FWY	Interstate	0.19	65	4	107,238	106,724	106,856	107,277	0.0	0.0	0.0	0.0	0.0	0.0	0.0
23025	MORENO VALLEY F	State Route-Limited Access	0.30	65	4	65,871	65,656	65,618	65,804	0.0	0.0	0.0	0.0	0.0	0.0	0.0
23028	TEMECULA VALLEY	Interstate	0.63	70	4	98,466	99,113	98,859	98,539	0.0	0.0	0.0	0.0	0.0	0.0	0.0
23042	MORENO VALLEY F	State Route-Limited Access	0.63	65	4	64,822	64,877	64,752	64,564	0.0	0.0	0.0	0.0	0.0	0.0	0.0
23047	SONNY BONO MEM	Interstate	0.87	70	4	103,762	103,732	104,194	103,695	0.0	0.0	0.0	0.0	0.0	0.0	0.0
23049	SONNY BONO MEM	Interstate	2.60	70	4	103,047	102,999	103,083	103,049	0.0	0.0	0.0	0.0	0.0	0.0	0.0
23050	TEMECULA VALLEY	Interstate	1.55	70	4	117,580	117,833	117,467	117,652	0.0	0.0	0.0	0.0	0.0	0.0	0.0
23051	MORENO VALLEY F	State Route-Limited Access	0.35	65	4	64,662	64,478	64,422	64,582	0.0	0.0	0.0	0.0	0.0	0.0	0.0
23053	TEMECULA VALLEY	Interstate	0.98	70	4	119,468	120,041	119,931	119,682	0.0	0.0	0.0	0.0	0.0	0.0	0.0
23054	TEMECULA VALLEY	Interstate	0.58	70	4	102,840	102,952	102,727	102,819	0.0	0.0	0.0	0.0	0.0	0.0	0.0
23057	MORENO VALLEY F	State Route-Limited Access	0.33	65	4	63,504	63,530	63,631	63,441	0.0	0.0	0.0	0.0	0.0	0.0	0.0
23058	MORENO VALLEY	Interstate	0.50	65	4	122,866	123,231	123,556	123,088	0.0	0.0	0.0	0.0	0.0	0.0	0.0
23059	RIVERSIDE FWY	State Route-Limited Access	0.96	65	4	123,100	123,287	123,857	123,908	0.0	0.0	0.0	0.0	0.0	0.0	0.0
23060	MORENO VALLEY F	State Route-Limited Access	0.28	65	4	59,484	59,496	59,645	59,527	0.0	0.0	0.0	0.0	0.0	0.0	0.0
23063	MORENO VALLEY F	Interstate	0.65	65	4	126,112	126,007	126,565	126,997	0.0	0.0	0.0	0.0	0.0	0.0	0.0
23064	MORENO VALLEY F	State Route-Limited Access	0.04	65	4	64,946	64,987	65,100	64,891	0.0	0.0	0.0	0.0	0.0	0.0	0.0
23065	TEMECULA VALLEY	Interstate	0.60	65	4	72,643	72,598	72,713	72,420	0.0	0.0	0.0	0.0	0.0	0.0	0.0
23067	RIVERSIDE FWY	State Route-Limited Access	0.69	65	4	104,557	104,154	103,628	102,782	0.0	0.0	-0.1	0.0	0.0	0.0	-0.1
23069	MORENO VALLEY	Interstate	0.18	65	4	77,630	77,318	78,219	78,053	0.0	0.0	0.0	0.0	0.0	0.1	0.0
23071		Low Speed Freeway-Freeway F	0.19	25		6,091	6,091	5,968	6,165	0.0	0.0	-0.1	0.0	0.0	0.1	0.1
23073	POMONA FWY	State Route-Limited Access	0.57	65	4	83,994	84,171	84,297	84,222	0.0	0.0	0.0	0.0	0.0	0.0	0.0
23077		High Speed Freeway-Freeway I	0.07	40	4	17,795	17,752	17,803	17,766	0.0	0.0	0.0	0.0	0.0	0.0	0.0
23078	POMONA FWY	State Route-Limited Access	0.38	65	4	77,796	77,960	78,906	78,173	0.0	0.1	0.0	0.0	0.0	0.1	0.0
23079	RIVERSIDE FWY	State Route-Limited Access	0.98	65	4	121,592	121,684	122,216	122,268	0.0	0.0	0.0	0.0	0.0	0.0	0.0
23080	TEMECULA VALLEY	Interstate	2.17	65	4	72,894	72,569	72,032	72,308	0.0	-0.1	0.0	0.0	0.0	0.0	0.0
23082	RIVERSIDE FWY	State Route-Limited Access	0.96	65	4	96,484	96,453	96,657	96,127	0.0	0.0	0.0	0.0	0.0	0.0	0.0
23085	MORENO VALLEY F	State Route-Limited Access	5.40	65	4	66,962	66,850	66,919	67,053	0.0	0.0	0.0	0.0	0.0	0.0	0.0
23088	TEMECULA VALLEY	Interstate	0.71	65	4	70,233	70,122	69,998	69,825	0.0	0.0	0.0	0			

23143	RIVERSIDE FWY	State Route-Limited Access	0.42	65	4	73,344	72,880	73,562	73,056	0.0	0.0	0.0	0.0	0.0	0.0	0.0
23145	RIVERSIDE FWY	State Route-Limited Access	0.08	65	4	67,199	67,521	67,036	67,223	0.0	0.0	0.0	0.0	0.0	0.0	0.0
23149	TEMECULA VALLEY	Interstate	2.27	65	4	71,647	71,537	71,413	71,237	0.0	0.0	0.0	0.0	0.0	0.0	0.0
23152	POMONA FWY	State Route-Limited Access	0.01	65	4	99,948	99,957	100,950	102,491	0.0	0.0	0.0	0.1	0.0	0.0	0.1
23155	RIVERSIDE FWY	State Route-Limited Access	0.25	65	4	130,740	130,740	130,745	130,331	0.0	0.0	0.0	0.0	0.0	0.0	0.0
23157	POMONA FWY	State Route-Limited Access	0.07	65	4	72,464	72,251	72,622	72,508	0.0	0.0	0.0	0.0	0.0	0.0	0.0
23159	RIVERSIDE FWY	State Route-Limited Access	0.20	65	4	67,199	67,521	67,036	67,223	0.0	0.0	0.0	0.0	0.0	0.0	0.0
23160	RIVERSIDE FWY	State Route-Limited Access	0.01	65	4	73,344	72,880	73,562	73,056	0.0	0.0	0.0	0.0	0.0	0.0	0.0
23161	SONNY BONO MEM	Interstate	0.78	70	4	93,309	93,428	93,384	93,361	0.0	0.0	0.0	0.0	0.0	0.0	0.0
23163	SONNY BONO MEM	Interstate	2.29	70	4	103,830	103,858	103,933	103,834	0.0	0.0	0.0	0.0	0.0	0.0	0.0
23164	MORENO VALLEY	Interstate	0.02	65	4	78,702	77,952	79,009	78,679	0.0	0.0	0.0	0.0	0.0	0.0	0.1
23165	POMONA FWY	State Route-Limited Access	0.11	65	4	89,465	89,110	89,280	89,248	0.0	0.0	0.0	0.0	0.0	0.0	0.0
23168	RIVERSIDE FWY	State Route-Limited Access	0.19	65	4	59,829	59,360	59,929	59,431	0.0	0.0	0.0	0.0	0.0	0.0	0.0
23171	POMONA FWY	State Route-Limited Access	0.23	65	4	78,571	78,421	78,552	78,413	0.0	0.0	0.0	0.0	0.0	0.0	0.0
23172	TEMECULA VALLEY	Interstate	0.60	65	4	56,135	55,922	55,868	55,780	0.0	0.0	0.0	0.0	0.0	0.0	0.0
23175	TEMECULA VALLEY	Interstate	0.89	65	4	63,931	63,599	63,106	63,351	0.0	0.0	-0.1	0.0	0.0	0.0	0.0
23176	ESCONDIDO FWY	Interstate	0.38	65	4	51,321	51,230	51,283	51,179	0.0	0.0	0.0	0.0	0.0	0.0	0.0
23177	ESCONDIDO FWY	Interstate	0.60	65	4	50,929	50,907	50,917	50,783	0.0	0.0	0.0	0.0	0.0	0.0	0.0
23181	ESCONDIDO FWY	Interstate	0.34	65	4	57,833	57,805	57,701	57,764	0.0	0.0	0.0	0.0	0.0	0.0	0.0
23183	SONNY BONO MEM	Interstate	1.39	70	4	95,408	95,473	95,571	95,325	0.0	0.0	0.0	0.0	0.0	0.0	0.0
23184	SONNY BONO MEM	Interstate	0.73	70	4	94,584	94,565	94,716	94,567	0.0	0.0	0.0	0.0	0.0	0.0	0.0
23186	ESCONDIDO FWY	Interstate	0.35	65	4	57,139	57,097	57,018	57,018	0.0	0.0	0.0	0.0	0.0	0.0	0.0
23187	ESCONDIDO FWY	Interstate	0.61	65	4	53,910	53,876	53,853	53,820	0.0	0.0	0.0	0.0	0.0	0.0	0.0
23189	ESCONDIDO FWY	Interstate	0.38	65	4	55,926	55,980	55,879	55,714	0.0	0.0	0.0	0.0	0.0	0.0	0.0
23190	TEMECULA VALLEY	Interstate	0.69	65	4	71,704	71,530	71,006	71,287	0.0	0.0	0.0	0.0	0.0	0.0	0.0
23192	TEMECULA VALLEY	Interstate	0.64	65	4	85,122	84,970	85,361	85,019	0.0	0.0	0.0	0.0	0.0	0.0	0.0
23194	ESCONDIDO FWY	Interstate	1.63	65	4	61,799	61,856	61,764	61,806	0.0	0.0	0.0	0.0	0.0	0.0	0.0
23195	RIVERSIDE FWY	State Route-Limited Access	0.42	65	4	102,939	103,045	103,640	103,599	0.0	0.0	0.0	0.0	0.0	0.0	0.0
23198	ESCONDIDO FWY	Interstate	1.43	65	4	62,724	62,776	62,684	62,534	0.0	0.0	0.0	0.0	0.0	0.0	0.0
23199	ESCONDIDO FWY	Interstate	0.33	65	4	58,792	58,792	58,651	58,695	0.0	0.0	0.0	0.0	0.0	0.0	0.0
23202	RIVERSIDE FWY	State Route-Limited Access	0.44	65	4	105,397	105,180	105,384	104,973	0.0	0.0	0.0	0.0	0.0	0.0	0.0
23203	ESCONDIDO FWY	Interstate	0.37	65	4	42,260	42,279	42,162	42,147	0.0	0.0	0.0	0.0	0.0	0.0	0.0
23205	ESCONDIDO FWY	Interstate	0.47	65	4	57,264	57,394	57,409	57,080	0.0	0.0	0.0	0.0	0.0	0.0	0.0
23206	ESCONDIDO FWY	Interstate	0.32	65	4	53,042	52,985	53,226	52,598	0.0	0.0	0.0	0.0	0.0	0.0	0.0
23208	ESCONDIDO FWY	Interstate	0.63	65	4	47,019	47,134	46,936	46,936	0.0	0.0	0.0	0.0	0.0	0.0	0.0
23210	ESCONDIDO FWY	Interstate	1.23	65	4	48,640	49,131	48,798	48,646	0.0	0.0	0.0	0.0	0.0	0.0	0.0
23211	ESCONDIDO FWY	Interstate	0.63	65	4	47,246	47,251	47,194	47,446	0.0	0.0	0.0	0.0	0.0	0.0	0.0
23215	TEMECULA VALLEY	Interstate	0.84	65	4	63,353	63,395	63,491	63,151	0.0	0.0	0.0	0.0	0.0	0.0	0.0
23216	ESCONDIDO FWY	Interstate	0.26	65	4	52,986	53,259	52,468	52,468	0.0	0.0	0.0	0.0	0.0	0.0	-0.1
23217	MORENO VALLEY F	State Route-Limited Access	0.36	65	4	51,921	52,101	51,798	51,967	0.0	0.0	0.0	0.0	0.0	0.0	0.0
23219	ESCONDIDO FWY	Interstate	0.24	65	4	55,870	55,806	55,717	55,816	0.0	0.0	0.0	0.0	0.0	0.0	0.0
23221	ESCONDIDO FWY	Interstate	0.45	65	4	57,734	57,790	57,562	57,952	0.0	0.0	0.0	0.0	0.0	0.0	0.0
23222	ESCONDIDO FWY	Interstate	0.55	65	4	55,434	55,344	55,244	55,374	0.0	0.0	0.0	0.0	0.0	0.0	0.0
23223	TEMECULA VALLEY	Interstate	2.21	65	4	74,147	73,504	73,249	73,537	0.0	-0.1	0.0	0.0	0.0	0.0	0.0
23226	TEMECULA VALLEY	Interstate	1.63	65	4	69,332	69,041	69,230	68,956	0.0	0.0	0.0	0.0	0.0	0.0	0.0
23232	SONNY BONO MEM	Interstate	0.65	70	4	89,190	89,247	89,210	89,385	0.0	0.0	0.0	0.0	0.0	0.0	0.0
23234	SONNY BONO MEM	Interstate	0.55	70	4	94,628	94,553	94,687	94,688	0.0	0.0	0.0	0.0	0.0	0.0	0.0
23236	MORENO VALLEY F	State Route-Limited Access	0.33	65	4	50,457	50,232	50,273	50,225	0.0	0.0	0.0	0.0	0.0	0.0	0.0
23238	TEMECULA VALLEY	Interstate	0.39	70	4	109,089	108,983	108,903	108,681	0.0	0.0	0.0	0.0	0.0	0.0	0.0
23239	ESCONDIDO FWY	Interstate	0.32	65	4	47,718	48,209	47,950	47,779	0.0	0.0	0.0	0.0	0.0	0.0	0.0
23241	ESCONDIDO FWY	Interstate	1.29	65	4	52,950	53,064	52,794	52,802	0.0	0.0	0.0	0.0	0.0	0.0	0.0
23244	MORENO VALLEY F	State Route-Limited Access	0.28	65	4	49,535	49,831	49,898	50,107	0.0	0.0	0.0	0.0	0.0	0.0	0.0
23251	MORENO VALLEY F	State Route-Limited Access	0.91	65	4	56,485	56,707	56,429	56,611	0.0	0.0	0.0	0.0	0.0	0.0	0.0
23254		High Speed Freeway-Freeway I	0.84	30	4	10,519	10,473	10,496	10,530	0.0	0.0	0.0	0.0	0.0	0.0	0.0
23255		High Speed Freeway-Freeway I	0.50	30	4	15,064	15,003	15,048	15,048	0.0	0.0	0.0	0.0	0.0	0.0	0.0
23256	TEMECULA VALLEY	Interstate	0.24	70	4	128,216	128,149	128,324	128,334	0.0	0.0	0.0	0.0	0.0	0.0	0.0
23259	SONNY BONO MEM	Interstate	0.53	70	4	103,024	102,948	103,231	103,272	0.0	0.0	0.0	0.0	0.0	0.0	0.0
23260	SONNY BONO MEM	Interstate	0.72	70	4	92,169	92,049	92,161	92,163	0.0	0.0	0.0	0.0	0.0	0.0	0.0
23275	POMONA FWY	State Route-Limited Access	0.79	65	4	92,332	92,627	92,736	92,418	0.0	0.0	0.0	0.0	0.0	0.0	0.0
23281	POMONA FWY	State Route-Limited Access	0.92	65	4	87,374	87,356	87,427	87,001	0.0	0.0	0.0	0.0	0.0	0.0	0.0
23282	POMONA FWY	State Route-Limited Access	0.55	65	4	73,877	73,465	73,665	73,420	0.0	0.0	0.0	0.0	0.0	0.0	0.0
23294	TEMECULA VALLEY	Interstate	0.89	70	4	129,265	129,148	129,310	129,288	0.0	0.0	0.0	0.0	0.0	0.0	0.0
23298	TEMECULA VALLEY	Interstate	1.11	70	4	130,313	130,242	130,588	129,774	0.0	0.0	0.0	0.0	0.0	0.0	0.0
23299	TEMECULA VALLEY	Interstate	0.56	70	4	115,382	115,695	115,317	115,394	0.0	0.0	0.0	0.0	0.0	0.0	0.0
23302	MORENO VALLEY F	State Route-Limited Access	0.37	65	4	63,164	63,196	63,259	63,115	0.0	0.0	0.0	0.0	0.0	0.0	0.0
23303	RIVERSIDE FWY	State Route-Limited Access	0.49	65	4	110,727	110,799	111,327	111,381	0.0	0.0	0.0	0.0	0.0	0.0	0.0
23305	RIVERSIDE FWY	State Route-Limited Access	0.88	65	4	134,656	134,501	134,677	134,247	0.0	0.0	0.0	0.0	0.0	0.0	0.0
23308	MORENO VALLEY F	State Route-Limited Access	0.05	65	4	45,776	45,613	45,608	45,572	0.0	0.0	0.0	0.0	0.0	0.0	0.0
23309	TEMECULA VALLEY	Interstate	0.34	65	4	92,700	92,408	92,856	92,539	0.0	0.0	0.0	0.0	0.0	0.0	0.0
23321	MORENO VALLEY F	State Route-Limited Access	0.10	65	4	63,566	63,397	63,334	63,481	0.0	0.0	0.0	0.0	0.0	0.0	0.0
23323	POMONA FWY	State Route-Limited Access	0.69	65	4	85,918	85,948	86,102	86,161	0.0	0.0	0.0	0.0	0.0	0.0	0.0
23328	MORENO VALLEY	Interstate	1.46	65	4	114,556	113,980	114,682	114,921	0.0	0.0	0.0	0.0	0.0	0.0	0.0
23330	MORENO VALLEY F	State Route-Limited Access	0.33	65	4	63,566	63,397	63,334	63,481	0.0	0.0	0.0	0.0	0.0	0.0	0.0
23334	TEMECULA VALLEY	Interstate	0.29	70	4	111,794	111,848	111,859	111,775	0.0	0.0	0.0	0.0	0.0	0.0	0.0
23335	TEMECULA VALLEY	Interstate	0.30	70	4	111,794	111,848	111,859	111,775	0.0	0.0	0.0	0.0	0.0	0.0	0.0
23341	TEMECULA VALLEY	Interstate	0.32	70	4	114,208	114,419	114,539	113,854	0.0	0.0	0.0	0.0	0.0	0.0	0.0
23342	TEMECULA VALLEY	Interstate	0.31	70	4	111,794	111,848	111,859	111,775	0.0	0.0	0.0	0.0	0.0	0.0	0.0
23344	TEMECULA VALLEY	Interstate	1.78	65	4	73,337	73,194	73,313	73,022	0.0	0.0	0.0	0.0	0.0	0.0	0.0
23345	TEMECULA VALLEY	Interstate	0.57	65	4	72,951	72,308	72,063	72,366	0.0	0.0	-0.1	0.0	0.0	0.0	0.0
23347	RIVERSIDE FWY	State Route-Limited Access	0.44													

23371	DR JUNE MCCARR/Interstate	0.23	70	4	68,053	67,898	67,610	68,104	0.0	0.0	0.0	0.0	0.0	0.0	0.0	0.0
23372	DR JUNE MCCARR/Interstate	0.45	70	4	84,756	84,543	84,798	84,614	0.0	0.0	0.0	0.0	0.0	0.0	0.0	0.0
23373	DR JUNE MCCARR/Interstate	0.61	70	4	66,570	66,940	66,282	66,674	0.0	0.0	0.0	0.0	0.0	0.0	0.0	0.0
23375	DR JUNE MCCARR/Interstate	0.43	70	4	76,590	76,944	76,105	76,650	0.0	0.0	0.0	0.0	0.0	0.0	0.0	0.0
23376	DR JUNE MCCARR/Interstate	0.56	70	4	83,652	83,462	83,625	83,459	0.0	0.0	0.0	0.0	0.0	0.0	0.0	0.0
23378	SONNY BONO MEM/Interstate	0.55	70	4	87,685	87,549	87,601	87,825	0.0	0.0	0.0	0.0	0.0	0.0	0.0	0.0
23380	SONNY BONO MEM/Interstate	1.36	70	4	103,813	103,845	103,653	103,787	0.0	0.0	0.0	0.0	0.0	0.0	0.0	0.0
23381	SONNY BONO MEM/Interstate	0.37	70	4	92,171	92,039	92,234	92,140	0.0	0.0	0.0	0.0	0.0	0.0	0.0	0.0
23382	DR JUNE MCCARR/Interstate	0.56	70	4	96,069	95,944	95,868	95,993	0.0	0.0	0.0	0.0	0.0	0.0	0.0	0.0
23384	SONNY BONO MEM/Interstate	1.28	70	4	102,961	102,843	103,012	102,937	0.0	0.0	0.0	0.0	0.0	0.0	0.0	0.0
23385	DR JUNE MCCARR/Interstate	0.37	70	4	86,519	86,325	86,388	86,133	0.0	0.0	0.0	0.0	0.0	0.0	0.0	0.0
23386	DR JUNE MCCARR/Interstate	0.60	70	4	75,432	75,818	74,962	75,516	0.0	0.0	0.0	0.0	0.0	0.0	0.0	0.0
23389	DR JUNE MCCARR/Interstate	1.00	70	4	97,952	97,742	97,938	97,741	0.0	0.0	0.0	0.0	0.0	0.0	0.0	0.0
23397	DR JUNE MCCARR/Interstate	0.71	70	4	96,097	95,972	95,898	96,022	0.0	0.0	0.0	0.0	0.0	0.0	0.0	0.0
23405	SONNY BONO MEM/Interstate	0.75	70	4	118,333	118,439	118,373	118,316	0.0	0.0	0.0	0.0	0.0	0.0	0.0	0.0
23407	SONNY BONO MEM/Interstate	0.49	70	4	111,664	112,160	112,279	111,909	0.0	0.0	0.0	0.0	0.0	0.0	0.0	0.0
23408	SONNY BONO MEM/Interstate	2.90	70	4	103,296	103,366	103,422	103,295	0.0	0.0	0.0	0.0	0.0	0.0	0.0	0.0
23409	SONNY BONO MEM/Interstate	0.36	70	4	119,250	119,341	119,340	119,298	0.0	0.0	0.0	0.0	0.0	0.0	0.0	0.0
23410	SONNY BONO MEM/Interstate	0.81	70	4	110,847	111,303	111,424	110,905	0.0	0.0	0.0	0.0	0.0	0.0	0.0	0.0
23412	SONNY BONO MEM/Interstate	0.49	70	4	114,798	115,157	115,064	114,751	0.0	0.0	0.0	0.0	0.0	0.0	0.0	0.0
23413	SONNY BONO MEM/Interstate	0.37	70	4	112,388	112,372	112,582	112,450	0.0	0.0	0.0	0.0	0.0	0.0	0.0	0.0
23415	SONNY BONO MEM/Interstate	0.68	70	4	116,375	116,330	116,570	116,342	0.0	0.0	0.0	0.0	0.0	0.0	0.0	0.0
23416	SONNY BONO MEM/Interstate	0.65	70	4	111,560	112,029	111,782	111,384	0.0	0.0	0.0	0.0	0.0	0.0	0.0	0.0
25725	RIVERSIDE FWY State Route-Limited Access	0.23	65	4	216,111	215,632	215,624	215,070	0.0	0.0	0.0	0.0	0.0	0.0	0.0	0.0
25727	ONTARIO FWY Interstate	0.19	65	4	117,413	117,635	117,427	117,616	0.0	0.0	0.0	0.0	0.0	0.0	0.0	0.0
26188	ONTARIO FWY Interstate	0.60	65	4	83,272	83,108	82,565	82,895	0.0	0.0	0.0	0.0	0.0	0.0	0.0	0.0
26190	ONTARIO FWY Interstate	0.39	65	4	84,198	84,552	84,071	84,543	0.0	0.0	0.0	0.0	0.0	0.0	0.0	0.0
26192	ONTARIO FWY Interstate	0.61	65	4	92,375	92,433	92,104	92,284	0.0	0.0	0.0	0.0	0.0	0.0	0.0	0.0
26194	ONTARIO FWY Interstate	0.61	65	4	90,216	90,299	90,045	90,461	0.0	0.0	0.0	0.0	0.0	0.0	0.0	0.0
26195	ONTARIO FWY Interstate	0.08	65	4	98,774	98,822	98,485	98,662	0.0	0.0	0.0	0.0	0.0	0.0	0.0	0.0
68495	High Speed Freeway-Freeway I	0.81	30	4	17,027	17,206	17,168	16,895	0.0	0.0	0.0	0.0	0.0	0.0	0.0	-0.1
67061	Low Speed Freeway-Freeway F	0.41	25	4	19,570	19,559	19,596	19,531	0.0	0.0	0.0	0.0	0.0	0.0	0.0	0.0
71002	ESCONDIDO FWY Interstate	0.53	65	4	81,010	81,069	81,377	81,431	0.0	0.0	0.0	0.0	0.0	0.0	0.0	0.0
82747	High Speed Freeway-Freeway I	0.82	30	4	31,350	31,295	31,481	31,429	0.0	0.0	0.0	0.0	0.0	0.0	0.0	0.0
84249	SR 91 HOV HOV-Other	0.03	65	4	23,179	23,219	22,930	23,845	0.0	0.0	0.0	0.1	0.0	0.0	0.0	-0.1
85464	SONNY BONO MEM/Interstate	0.24	70	4	92,095	91,971	92,163	92,073	0.0	0.0	0.0	0.0	0.0	0.0	0.0	0.0
85542	REDLANDS FWY Interstate	0.63	70	4	143,983	144,213	144,527	144,525	0.0	0.0	0.0	0.0	0.0	0.0	0.0	0.0
85544	REDLANDS FWY Interstate	0.41	70	4	150,423	150,225	150,341	150,854	0.0	0.0	0.0	0.0	0.0	0.0	0.0	0.0
85594	RIVERSIDE FWY State Route-Limited Access	0.46	65	4	122,956	122,946	122,981	122,486	0.0	0.0	0.0	0.0	0.0	0.0	0.0	0.0
85596	RIVERSIDE FWY State Route-Limited Access	0.09	65	4	114,831	114,966	115,511	115,578	0.0	0.0	0.0	0.0	0.0	0.0	0.0	0.0
85663	TEMECULA VALLEY/Interstate	0.30	70	4	116,443	116,549	116,753	116,055	0.0	0.0	0.0	0.0	0.0	0.0	0.0	0.0
85693	ESCONDIDO FWY Interstate	0.62	65	4	71,658	71,614	71,675	71,653	0.0	0.0	0.0	0.0	0.0	0.0	0.0	0.0
85694	ESCONDIDO FWY Interstate	0.30	65	4	80,573	80,512	80,527	80,572	0.0	0.0	0.0	0.0	0.0	0.0	0.0	0.0
85701	ESCONDIDO FWY Interstate	0.92	65	4	71,320	71,233	71,247	71,251	0.0	0.0	0.0	0.0	0.0	0.0	0.0	0.0
85702	ESCONDIDO FWY Interstate	0.68	65	4	69,917	69,924	69,907	69,888	0.0	0.0	0.0	0.0	0.0	0.0	0.0	0.0
85720	TEMECULA VALLEY/Interstate	0.27	70	4	108,763	108,284	108,716	108,716	0.0	0.0	0.0	0.0	0.0	0.0	0.0	0.0
86786	STATE HIGHWAY 8 State Route-Limited Access	0.73	65	4	14,385	14,385	14,386	14,384	0.0	0.0	0.0	0.0	0.0	0.0	0.0	0.0
86847	SONNY BONO MEM/Interstate	0.37	70	4	99,993	100,043	100,012	99,969	0.0	0.0	0.0	0.0	0.0	0.0	0.0	0.0
86848	SONNY BONO MEM/Interstate	0.35	70	4	111,136	110,990	111,239	111,221	0.0	0.0	0.0	0.0	0.0	0.0	0.0	0.0
86853	SONNY BONO MEM/Interstate	0.83	70	4	94,204	94,211	94,432	94,448	0.0	0.0	0.0	0.0	0.0	0.0	0.0	0.0
86854	SONNY BONO MEM/Interstate	2.82	70	4	96,447	96,424	96,574	96,645	0.0	0.0	0.0	0.0	0.0	0.0	0.0	0.0
88884	SR 91 HOV State Route-Limited Access	0.14	65	4	90,289	89,953	90,002	89,528	0.0	0.0	0.0	0.0	0.0	0.0	0.0	0.0
90699	SR 91 HOV HOV-Other	0.34	65	4	25,465	25,651	25,125	25,147	0.0	0.0	-0.1	-0.1	0.0	0.0	-0.1	-0.1
90703	SR 91 HOV HOV-Other	0.23	65	4	21,256	21,564	21,176	21,621	0.0	0.1	0.0	0.1	-0.1	0.0	-0.1	0.1
90705	SR 91 HOV HOV-Other	0.29	65	4	23,320	23,400	22,867	22,959	0.0	0.0	0.0	-0.1	-0.1	0.0	-0.1	-0.1
90716	SR 91 HOV HOV-Other	0.18	65	4	21,286	21,504	21,212	21,859	0.0	0.0	0.0	0.1	0.0	0.0	-0.1	0.1
90717	SR 91 HOV HOV-Other	0.29	65	4	20,262	20,495	20,386	19,881	0.0	0.0	0.0	-0.1	0.0	0.0	0.0	-0.1
90721	SR 91 HOV HOV-Other	0.17	65	4	23,466	23,815	23,467	24,063	0.0	0.1	0.0	0.1	-0.1	0.0	-0.1	0.0
90722	SR 91 HOV HOV-Other	0.25	65	4	21,227	21,469	21,126	21,771	0.0	0.0	0.0	0.0	0.0	0.0	-0.1	0.1
90723	SR 91 HOV HOV-Other	1.57	65	4	20,262	20,495	20,386	19,881	0.0	0.0	0.0	-0.1	0.0	0.0	0.0	-0.1
90726	SR 91 HOV HOV-Other	0.22	65	4	23,439	23,507	23,184	24,055	0.0	0.0	0.0	0.1	0.0	0.0	-0.1	0.1
90732	SR 91 HOV HOV-Other	0.18	65	4	31,422	31,646	31,063	31,164	0.0	0.0	0.0	0.0	0.0	0.0	-0.1	-0.1
90736	SR 91 HOV HOV-Other	0.29	65	4	19,326	19,682	19,241	19,927	0.0	0.1	0.0	0.1	-0.1	0.0	-0.1	0.1
90746	SR 91 HOV HOV-Other	0.08	65	4	31,850	32,049	31,455	31,420	0.0	0.0	0.0	-0.1	-0.1	0.0	0.0	-0.1
90750	SR 91 HOV HOV-Other	0.31	65	4	21,600	21,809	21,511	22,090	0.0	0.0	0.0	0.1	0.0	0.0	-0.1	0.1
90751	SR 91 HOV HOV-Other	0.15	65	4	25,842	26,019	25,436	25,524	0.0	0.0	0.0	-0.1	-0.1	0.0	0.0	-0.1
90756	SR 91 HOV HOV-Other	0.18	65	4	31,300	31,543	30,927	30,983	0.0	0.0	0.0	-0.1	0.0	0.0	-0.1	-0.1
90757	SR 91 HOV HOV-Other	0.18	65	4	20,816	21,106	20,724	21,304	0.0	0.0	0.1	0.0	-0.1	0.0	-0.1	0.0
90789	SR 60 HOV HOV-Other	0.03	65	4	4,768	4,528	4,863	4,722	0.0	-0.2	-1.1	0.2	0.1	0.0	-0.9	0.3
94288	Ramp-Other	0.17	30	4	7,019	7,015	6,994	7,016	0.0	0.0	0.0	0.0	0.0	0.0	0.0	0.0
94293	Ramp-Other	0.30	30	4	10,811	10,774	10,749	10,875	0.0	0.0	0.0	0.0	0.0	0.0	0.0	0.0
94294	Ramp-Other	0.31	30	4	8,237	8,293	8,185	8,147	0.0	0.0	0.0	0.0	0.0	0.0	0.0	-0.1
94296	Ramp-Other	0.17	30	4	9,939	10,019	9,866	9,621	0.0	0.0	0.0	-0.1	0.0	0.0	-0.1	-0.2
94297	Ramp-Other	0.30	30	4	5,473	5,448	5,498	5,483	0.0	0.0	0.0	0.0	0.0	0.0	0.0	0.0
94299	Ramp-Other	0.29	30	4	4,403	4,378	4,510	4,462	0.0	0.0	0.1	0.1	0.0	0.0	0.1	0.1
94302	Ramp-Other	0.30	45	4	8,279	8,467	8,352	8,321	0.0	0.1	0.0	0.0	-0.1	0.0	-0.1	-0.1
94303	Ramp-Other	0.26	45	4	12,741	12,331	12,607	12,776	0.0	-0.1	0.0	0.0	0.1	0.0	0.1	0.2
94304	Ramp-Other	0.30	30	4	1,769	1,785	1,788	1,811	0.0	0.0	0.0	0.1	0.0	0.0	0.0	0.1
94306																

94326	Ramp-Other	0.29	30	4	3,372	3,264	3,277	3,268	0.0	-0.1	-0.1	-0.1	0.1	0.0	0.0	0.0
94327	Ramp-Other	0.25	30	4	265	273	263	267	0.0	0.1	0.0	0.0	-0.1	0.0	-0.2	-0.1
94328	Ramp-Other	0.22	30	4	11,580	11,642	11,454	11,613	0.0	0.0	0.0	0.0	0.0	0.0	-0.1	0.0
94329	Ramp-Other	0.13	30	4	14,594	14,617	14,655	14,504	0.0	0.0	0.0	0.0	0.0	0.0	0.0	0.0
94330	Ramp-Other	0.17	30	4	9,789	9,912	9,857	9,841	0.0	0.1	0.0	0.0	-0.1	0.0	0.0	0.0
94332	Ramp-Other	0.19	30	4	9,238	9,249	9,237	9,237	0.0	0.0	0.0	0.0	0.0	0.0	0.0	0.0
94334	Ramp-Other	0.36	30	4	7,944	7,992	7,902	8,020	0.0	0.0	0.0	0.0	0.0	0.0	0.0	0.0
94337	Ramp-Other	0.28	30	4	9,522	9,549	9,438	9,396	0.0	0.0	0.0	-0.1	0.0	0.0	-0.1	-0.1
94338	Ramp-Other	0.29	30	4	7,223	7,320	7,423	7,371	0.0	0.1	0.1	0.1	-0.1	0.0	0.1	0.0
94340	Ramp-Other	0.30	30	4	6,945	6,962	6,949	6,983	0.0	0.0	0.0	0.0	0.0	0.0	0.0	0.0
94341	Ramp-Other	0.27	30	4	11,491	11,407	11,480	11,460	0.0	0.0	0.0	0.0	0.0	0.0	0.0	0.0
94342	Ramp-Other	0.34	30	4	5,565	5,582	5,608	5,542	0.0	0.0	0.0	0.0	0.0	0.0	0.0	0.0
94344	Ramp-Other	0.35	30	4	4,161	4,139	4,148	4,135	0.0	0.0	0.0	0.0	0.0	0.0	0.0	0.0
94345	Ramp-Other	0.20	30	4	12,457	12,497	12,519	12,409	0.0	0.0	0.0	0.0	0.0	0.0	0.0	0.0
94346	Ramp-Other	0.30	30	4	8,041	8,056	8,091	7,948	0.0	0.0	0.0	-0.1	0.0	0.0	0.0	-0.1
94347	Ramp-Other	0.18	30	4	4,416	4,441	4,428	4,462	0.0	0.0	0.0	0.0	0.0	0.0	0.0	0.0
94348	Ramp-Other	0.40	30	4	4,853	4,799	5,325	5,304	0.0	0.0	0.4	0.4	0.0	0.0	0.5	0.4
94350	Ramp-Other	0.40	30	4	14	14	14	14	0.0	0.0	0.0	0.0	0.0	0.0	0.0	0.0
94352	Ramp-Other	0.35	30	4	2,451	2,490	2,381	2,415	0.0	0.1	-0.1	-0.1	-0.1	0.0	-0.2	-0.1
94353	Ramp-Other	0.36	30	4	10,281	10,504	10,177	10,199	0.0	0.1	0.0	0.0	-0.1	0.0	-0.1	-0.1
94354	Ramp-Other	0.32	30	4	4,803	4,715	4,809	4,791	0.0	-0.1	0.0	0.0	0.1	0.0	0.1	0.1
94355	Ramp-Other	0.41	30	4	6,289	6,348	6,302	6,261	0.0	0.0	0.0	0.0	0.0	0.0	0.0	-0.1
94356	Ramp-Other	0.30	30	4	9,608	9,585	9,630	9,599	0.0	0.0	0.0	0.0	0.0	0.0	0.0	0.0
94357	Ramp-Other	0.32	30	4	1,132	1,009	918	946	0.0	-0.5	-0.9	-0.8	0.5	0.0	-0.4	-0.3
94358	Ramp-Other	0.30	30	4	9,519	9,470	9,561	9,470	0.0	0.0	0.0	0.0	0.0	0.0	0.0	0.0
94359	Ramp-Other	0.28	30	4	107	65	66	65	0.0	-2.1	-2.1	-2.2	2.1	0.0	0.1	0.0
94360	Ramp-Other	0.40	30	4	8,168	8,177	8,152	8,155	0.0	0.0	0.0	0.0	0.0	0.0	0.0	0.0
94361	Ramp-Other	0.24	30	4	8,382	8,412	8,461	8,451	0.0	0.0	0.0	0.0	0.0	0.0	0.0	0.0
94363	Ramp-Other	0.20	45	4	13,960	13,991	13,987	13,913	0.0	0.0	0.0	0.0	0.0	0.0	0.0	0.0
94364	Ramp-Other	0.16	30	4	5,175	5,200	5,240	5,234	0.0	0.0	0.0	0.1	0.0	0.0	0.0	0.0
94365	Ramp-Other	0.12	30	4	5,204	5,157	5,190	5,194	0.0	0.0	0.0	0.0	0.0	0.0	0.0	0.0
94366	Ramp-Other	0.19	30	4	10,380	10,357	10,430	10,428	0.0	0.0	0.0	0.0	0.0	0.0	0.0	0.0
94368	Ramp-Other	0.21	30	4	4,746	4,535	4,715	4,661	0.0	-0.2	0.0	-0.1	0.2	0.0	0.2	0.1
94369	Ramp-Other	0.36	30	4	4,342	4,402	4,355	4,289	0.0	0.1	0.0	-0.1	-0.1	0.0	0.0	-0.1
94370	Ramp-Other	0.25	30	4	10,389	10,442	10,014	9,942	0.0	0.0	-0.2	-0.2	0.0	0.0	-0.2	-0.2
94371	Ramp-Other	0.27	30	4	9,799	9,836	9,783	9,796	0.0	0.0	0.0	0.0	0.0	0.0	0.0	0.0
94372	Ramp-Other	0.24	30	4	7,802	7,696	7,765	7,742	0.0	-0.1	0.0	0.0	0.1	0.0	0.0	0.0
94373	Ramp-Other	0.13	30	4	6,235	6,285	6,188	6,159	0.0	0.0	0.0	0.0	-0.1	0.0	-0.1	0.0
94374	Ramp-Other	0.16	30	4	681	687	754	687	0.0	0.1	0.4	0.0	-0.1	0.0	0.3	-0.1
94375	Ramp-Other	0.21	30	4	6,915	6,981	6,942	6,846	0.0	0.0	0.0	0.0	0.0	0.0	0.0	-0.1
94378	Ramp-Other	0.29	30	4	4,769	4,698	4,798	4,930	0.0	-0.1	0.0	0.0	0.1	0.0	0.1	0.2
94379	Ramp-Other	0.40	30	4	610	618	517	540	0.0	0.1	-0.7	-0.5	-0.1	0.0	-0.8	-0.6
94380	Ramp-Other	0.22	30	4	19,796	19,855	19,814	19,800	0.0	0.0	0.0	0.0	0.0	0.0	0.0	0.0
94381	Ramp-Other	0.28	30	4	6,910	6,875	6,782	6,667	0.0	0.0	-0.1	-0.2	0.0	0.0	-0.1	-0.1
94382	Ramp-Other	0.28	30	4	9,048	9,080	9,040	9,048	0.0	0.0	0.0	0.0	0.0	0.0	0.0	0.0
94385	Ramp-Other	0.34	30	4	2,194	2,133	2,105	2,493	0.0	-0.1	-0.2	0.6	0.0	0.0	-0.1	0.7
94386	Other	0.16	45	4	9,899	9,835	9,878	9,865	0.0	0.0	0.0	0.0	0.0	0.0	0.0	0.0
94387	Ramp-Other	0.29	30	4	1,160	1,346	1,429	1,496	0.0	0.6	0.9	1.1	-0.6	0.0	0.3	0.5
94388	Ramp-Other	0.32	50	4	1,781	1,768	1,795	1,828	0.0	0.0	0.0	0.1	0.0	0.0	0.1	0.1
94389	Ramp-Other	0.36	50	4	1,615	1,615	1,607	1,616	0.0	0.0	0.0	0.0	0.0	0.0	0.0	0.0
94390	Ramp-Other	0.33	30	4	1,773	1,805	1,789	1,787	0.0	0.1	0.0	0.0	-0.1	0.0	0.0	0.0
94391	Ramp-Other	0.22	30	4	6,900	6,779	6,755	6,782	0.0	-0.1	-0.1	-0.1	0.1	0.0	0.0	0.0
94393	Ramp-Other	0.25	30	4	1,419	1,833	1,119	1,261	0.0	1.1	-1.0	-0.5	-1.1	0.0	-2.1	-1.6
94394	Ramp-Other	0.18	30	4	8,740	8,706	8,802	8,712	0.0	0.0	0.0	0.0	0.0	0.0	0.0	0.0
94395	Ramp-Other	0.38	30	4	2,797	2,777	2,781	2,781	0.0	0.0	0.1	0.0	0.0	0.0	0.1	0.1
94398	Ramp-Other	0.36	30	4	1,673	1,691	1,655	1,635	0.0	0.0	-0.1	0.0	0.0	0.0	-0.1	-0.1
94399	Ramp-Other	0.32	30	4	922	821	819	825	0.0	-0.5	-0.5	-0.5	0.5	0.0	0.0	0.0
94400	Ramp-Other	0.38	45	4	10,846	10,928	10,964	10,936	0.0	0.0	0.0	0.0	0.0	0.0	0.0	0.0
94403	Ramp-Other	0.29	30	4	1,174	1,210	1,389	1,365	0.0	0.1	0.7	0.7	-0.1	0.0	0.6	0.5
94404	Ramp-Other	0.21	30	4	5,310	5,292	5,324	5,256	0.0	0.0	0.0	0.0	0.0	0.0	0.0	0.0
94406	Ramp-Other	0.21	30	4	4,889	4,876	4,918	4,882	0.0	0.0	0.0	0.0	0.0	0.0	0.0	0.0
94408	Ramp-Other	0.25	30	4	7,354	7,353	7,331	7,623	0.0	0.0	0.0	0.2	0.0	0.0	0.0	0.2
94410	Ramp-Other	0.32	30	4	3,276	3,279	3,245	3,258	0.0	0.0	0.0	0.0	0.0	0.0	0.0	0.0
94411	Ramp-Other	0.32	30	4	4,502	4,504	4,525	4,464	0.0	0.0	0.0	0.0	0.0	0.0	0.0	0.0
94412	Ramp-Other	0.08	30	4	431	365	426	424	0.0	-0.7	-0.1	0.0	0.7	0.0	0.7	0.6
94413	Ramp-Other	0.31	55	4	1,802	1,776	1,808	1,813	0.0	-0.1	0.0	0.0	0.1	0.0	0.1	0.1
94414	Ramp-Other	0.25	30	4	13,433	13,657	14,090	14,478	0.0	0.1	0.2	0.3	-0.1	0.0	0.1	0.3
94416	Ramp-Other	0.21	30	4	3,817	3,830	4,051	4,151	0.0	0.0	0.3	0.4	0.0	0.0	0.2	0.3
94417	Ramp-Other	0.24	30	4	5,850	5,805	5,814	5,826	0.0	0.0	0.0	0.0	0.0	0.0	0.0	0.0
94418	Ramp-Other	0.13	30	4	2,567	2,501	2,506	2,474	0.0	-0.1	-0.1	-0.2	0.1	0.0	0.0	0.0
94419	Ramp-Other	0.32	45	4	4,125	4,107	4,126	4,183	0.0	-0.1	-0.1	0.1	0.0	0.1	0.1	0.1
94420	Ramp-Other	0.31	35	4	1,009	1,023	525	737	0.0	0.0	-2.8	-1.4	0.0	0.0	-1.4	-2.9
94421	Ramp-Other	0.33	30	4	8,478	8,474	8,401	8,458	0.0	0.0	0.0	0.0	0.0	0.0	0.0	0.0
94422	Ramp-Other	0.31	45	4	2,770	2,688	2,705	2,721	0.0	-0.1	-0.1	-0.1	0.1	0.0	0.0	0.1
94423	Ramp-Other	0.29	30	4	12,576	12,637	12,663	12,385	0.0	0.0	0.0	-0.1	0.0	0.0	0.0	-0.1
94424	Ramp-Other	0.31	30	4	8,703	8,631	8,597	8,578	0.0	0.0	-0.1	0.0	0.0	0.0	0.0	0.0
94427	Ramp-Other	0.28	30	4	5,680	5,707	5,675	5,687	0.0	0.0	0.0	0.0	0.0	0.0	0.0	0.0
94428	Ramp-Other	0.31	30	4	5,685	5,664	5,680	5,702	0.0	0.0	0.0	0.0	0.0	0.0	0.0	0.0
94429	Ramp-Other	0.30	30	4	7,447	6,831	6,785	6,594	0.0	-0.4	-0.4	-0.5	0.4	0.0	0.0	-0.2
94430	Ramp-Other	0.25	35	4	12,824	12,823	12,844	12,883	0.0	0.0	0.0	0.0	0.0	0.0	0.0	0.35
94431	Ramp-Other	0.30	30	4	10,058	10,059	10,047	10,065	0.0	0.0	0.0	0.0	0.0	0.0	0.0	0.0
94432	Ramp-Other	0.33	30	4	4,223	4,229	4,263	4,228	0.0	0.0	0.0	0.0	0.0	0.0	0.0	0.0
94436	Ramp-Other	0.43	30	4	4,140	4,307	4,026	4,338	0.0	0.2	-0.1	0.2	-0.2	0.0	-0.3	0.0
94																

94450	Ramp-Other	0.34	30	4	6,591	6,563	6,654	6,592	0.0	0.0	0.0	0.0	0.0	0.0	0.1	0.0
94451	Ramp-Other	0.23	30	4	8,892	8,880	8,868	8,864	0.0	0.0	0.0	0.0	0.0	0.0	0.0	0.0
94453	Ramp-Other	0.25	30	4	2,677	2,604	2,776	2,776	0.0	-0.1	0.4	0.2	0.1	0.0	0.5	0.3
94456	Ramp-Other	0.39	30	4	8,340	8,371	8,346	8,329	0.0	0.0	0.0	0.0	0.0	0.0	0.0	0.0
94458	Ramp-Other	0.39	30	4	3,047	3,061	3,013	3,801	0.0	0.4	0.0	1.0	-0.4	0.0	-0.5	0.0
94459	Ramp-Other	0.31	30	4	1,148	1,171	1,196	1,181	0.0	0.1	0.2	0.1	-0.1	0.0	0.1	0.0
94460	Ramp-Other	0.49	30	4	9,721	9,606	9,754	9,635	0.0	-0.1	0.0	0.0	0.1	0.0	0.1	0.0
94462	FREEWAY RAMP	0.16	30	4	9,664	9,410	9,101	9,333	0.0	-0.1	-0.3	-0.2	0.1	0.0	-0.1	0.0
94463	Ramp-Other	0.26	30	4	6,013	6,058	6,070	5,905	0.0	0.0	0.0	-0.1	0.0	0.0	0.0	-0.1
94464	Ramp-Other	0.31	30	4	2,470	2,361	2,455	2,371	0.0	-0.2	0.0	0.2	0.2	0.0	0.2	0.0
94465	Ramp-Other	0.28	30	4	7,100	7,189	7,028	7,313	0.0	0.0	0.0	0.1	-0.1	0.0	-0.1	0.1
94466	FREEWAY RAMP	0.14	30	4	189	159	145	191	0.0	-0.7	-1.2	0.0	0.7	0.0	-0.4	0.8
94467	Ramp-Other	0.38	30	4	9,475	9,251	8,957	9,143	0.0	-0.1	-0.2	0.1	-0.1	0.0	-0.1	-0.1
94468	Ramp-Other	0.35	30	4	1,822	2,049	2,203	2,006	0.0	0.5	0.8	0.4	-0.5	0.0	0.3	-0.1
94469	Ramp-Other	0.22	30	4	7,845	7,768	7,608	7,659	0.0	0.0	-0.1	-0.1	0.0	0.0	-0.1	-0.1
94470	Ramp-Other	0.30	30	4	3,474	3,593	3,538	3,990	0.0	0.1	0.1	0.6	-0.1	0.0	-0.1	0.5
94474	Ramp-Other	0.21	30	4	1,972	2,532	2,151	2,748	0.0	1.1	0.4	1.4	-1.1	0.0	-0.7	0.4
94476	Ramp-Other	0.20	30	4	10,113	10,059	10,035	9,823	0.0	0.0	0.0	-0.1	0.0	0.0	0.0	-0.1
94477	Ramp-Other	0.27	30	4	9,802	9,767	9,921	9,828	0.0	0.0	0.1	0.0	0.0	0.0	0.1	0.0
94478	Ramp-Other	0.23	30	4	5,805	6,283	5,834	5,939	0.0	0.3	0.0	0.1	-0.3	0.0	-0.3	-0.2
94479	Ramp-Other	0.15	25	4	11,290	11,299	11,160	11,148	0.0	0.0	0.0	-0.1	0.0	0.0	-0.1	-0.1
94480	Ramp-Other	0.22	30	4	9,049	9,013	9,038	9,011	0.0	0.0	0.0	0.0	0.0	0.0	0.0	0.0
94481	Ramp-Other	0.35	30	4	8,460	8,426	8,449	8,451	0.0	0.0	0.0	0.0	0.0	0.0	0.0	0.0
94482	Ramp-Other	0.22	30	4	8,467	8,394	8,507	8,360	0.0	0.0	0.0	-0.1	0.0	0.0	0.1	0.0
94483	Ramp-Other	0.24	30	4	13,284	13,302	13,443	13,355	0.0	0.0	0.1	0.0	0.0	0.0	0.0	0.0
94484	Ramp-Other	0.24	30	4	11,144	11,176	11,224	11,120	0.0	0.0	0.0	0.0	0.0	0.0	0.0	0.0
94485	Ramp-Other	0.33	30	4	4,759	4,789	4,782	4,743	0.0	0.0	0.0	0.0	0.0	0.0	0.0	0.0
94486	Ramp-Other	0.28	30	4	5,952	5,905	6,003	5,887	0.0	0.0	0.0	0.0	0.0	0.0	0.1	0.0
94488	Ramp-Other	0.21	30	4	10,914	10,920	10,854	10,863	0.0	0.0	0.0	0.0	0.0	0.0	0.0	0.0
94489	Ramp-Other	0.22	30	4	5,683	5,683	5,656	5,791	0.0	0.0	0.0	0.0	0.0	0.0	0.0	0.0
94490	Ramp-Other	0.27	30	4	1,585	1,639	1,610	1,624	0.0	0.1	0.1	-0.1	0.0	0.0	-0.1	0.0
94491	Ramp-Other	0.28	30	4	4,475	4,502	4,496	4,508	0.0	0.0	0.0	0.0	0.0	0.0	0.0	0.0
94492	Ramp-Other	0.27	30	4	2,324	2,195	2,428	2,331	0.0	-0.2	0.2	0.0	0.2	0.0	0.4	0.3
94493	Ramp-Other	0.33	35	4	1,509	1,467	1,579	1,515	0.0	-0.1	0.2	0.0	0.1	0.0	0.3	0.1
94494	Ramp-Other	0.27	60	4	23,486	23,903	24,454	23,678	0.0	0.1	0.2	0.0	-0.1	0.0	0.1	0.0
94495	Ramp-Other	0.67	60	4	34,865	34,813	34,451	34,822	0.0	0.0	-0.1	0.0	0.0	0.0	0.0	0.0
94497	Ramp-Other	0.87	60	4	46,487	46,346	46,580	46,375	0.0	0.0	0.0	0.0	0.0	0.0	0.0	0.0
94498	Rest Area/Turnoff	0.39	30	4	3,357	3,357	2,864	2,840	0.0	0.0	-0.7	-0.7	0.0	0.0	-0.7	0.0
94499	Ramp-Other	0.30	30	4	2,403	2,539	2,522	2,492	0.0	0.2	0.2	0.2	-0.2	0.0	0.0	-0.1
94501	Ramp-Other	0.29	30	4	745	745	745	752	0.0	0.1	0.0	-0.1	0.0	0.0	-0.1	-0.1
94502	Ramp-Other	0.16	30	4	9,374	9,390	9,424	9,407	0.0	0.0	0.0	0.0	0.0	0.0	0.0	0.0
94503	Ramp-Other	0.28	30	4	9,455	9,474	9,437	9,437	0.0	0.0	0.0	0.0	0.0	0.0	0.0	0.0
94504	Ramp-Other	0.24	30	4	881	772	1,253	825	0.0	-0.6	1.5	-0.3	0.6	0.0	2.1	0.3
94506	Ramp-Other	1.00	30	4	11,200	11,213	11,194	10,997	0.0	0.0	0.0	-0.1	0.0	0.0	0.0	-0.1
94508	Ramp-Other	0.21	30	4	10,218	10,098	10,305	10,061	0.0	-0.1	0.0	-0.1	0.1	0.0	0.1	0.0
94509	Ramp-Other	0.30	30	4	10,363	10,363	10,356	10,356	0.0	0.0	0.0	0.0	0.0	0.0	0.0	0.0
94510	Ramp-Other	0.52	60	4	4,213	4,181	4,194	4,194	0.0	0.0	-0.1	0.0	0.0	0.0	0.0	0.0
94512	Ramp-Other	0.20	30	4	7,900	7,823	7,890	7,891	0.0	0.0	0.0	0.0	0.0	0.0	0.0	0.0
94513	Ramp-Other	0.25	30	4	6,490	6,586	6,660	6,670	0.0	0.1	0.1	0.1	-0.1	0.0	0.0	0.0
94515	Ramp-Other	0.35	30	4	9,839	9,792	9,815	9,801	0.0	0.0	0.0	0.0	0.0	0.0	0.0	0.0
94516	Ramp-Other	0.20	30	4	5,796	5,500	5,557	5,788	0.0	-0.2	0.0	0.2	0.2	0.0	0.0	0.2
94519	Ramp-Other	0.16	30	4	20,096	19,458	19,729	20,174	0.0	-0.1	-0.1	0.0	0.1	0.0	0.1	0.2
94522	Ramp-Other	0.39	30	4	13,336	13,241	13,346	13,527	0.0	0.0	0.0	0.1	0.0	0.0	0.0	0.1
94525	Ramp-Other	0.26	30	4	1,442	1,457	1,469	1,451	0.0	0.0	0.1	0.0	0.0	0.0	0.0	0.0
94528	Ramp-Other	0.26	30	4	694	694	694	692	0.0	-0.7	0.0	0.7	-0.6	0.0	0.0	0.0
94529	Ramp-Other	0.29	30	4	8,786	8,727	8,784	8,812	0.0	0.0	0.0	0.0	0.0	0.0	0.0	0.0
94530	Ramp-Other	0.30	30	4	10,218	10,259	10,320	10,349	0.0	0.0	0.0	0.1	0.0	0.0	0.0	0.0
94531	Ramp-Other	0.35	30	4	1,414	1,415	1,415	1,413	0.0	0.0	0.0	0.0	0.0	0.0	0.0	0.0
94532	Ramp-Other	0.33	30	4	3,886	4,059	4,081	3,934	0.0	0.2	0.2	0.1	-0.2	0.0	0.0	-0.1
94536	Ramp-Other	0.20	30	4	13,758	13,337	13,241	13,179	0.0	-0.1	-0.2	-0.2	0.1	0.0	0.0	-0.1
94539	Ramp-Other	0.28	30	4	1,509	1,706	1,708	1,427	0.0	0.5	0.5	-0.2	-0.5	0.0	0.0	-0.8
94541	Ramp-Other	0.21	30	4	2,914	2,751	2,777	2,713	0.0	-0.3	-0.2	-0.3	0.3	0.0	0.0	-0.1
94542	Ramp-Other	0.32	30	4	9,208	9,366	9,217	9,246	0.0	0.1	0.0	0.0	-0.1	0.0	-0.1	-0.1
94543	Ramp-Other	0.17	30	4	13,673	13,738	13,906	13,413	0.0	0.0	0.1	-0.1	0.0	0.0	0.1	-0.1
94544	Ramp-Other	0.15	40	4	12,744	12,765	12,592	12,691	0.0	0.0	-0.1	0.0	0.0	0.0	-0.1	0.0
94547	Ramp-Other	0.32	30	4	9,209	9,221	9,172	9,200	0.0	0.0	0.0	0.0	0.0	0.0	0.0	0.0
94548	Ramp-Other	0.43	30	4	3,804	3,780	3,805	3,774	0.0	0.0	0.0	0.0	0.0	0.0	0.0	0.0
94549	Ramp-Other	0.40	30	4	17,239	17,140	17,466	17,122	0.0	0.0	0.1	0.0	0.0	0.0	0.1	0.0
94550	Ramp-Other	0.31	30	4	349	357	349	349	0.0	0.1	0.0	0.0	-0.1	0.0	-0.1	-0.1
94551	Ramp-Other	0.31	30	4	6,747	6,777	6,710	6,750	0.0	0.0	0.0	0.0	0.0	0.0	0.0	0.0
94552	Ramp-Other	0.16	30	4	5,309	5,311	5,333	5,328	0.0	0.0	0.0	0.0	0.0	0.0	0.0	0.0
94553	Ramp-Other	0.39	30	4	1,966	1,894	1,956	1,956	0.0	-0.2	0.0	0.2	0.0	0.0	0.0	0.1
94554	Ramp-Other	0.31	30	4	1,193	1,264	1,341	1,183	0.0	0.3	0.5	0.0	-0.3	0.0	0.3	-0.3
94555	Ramp-Other	0.37	30	4	9,253	9,271	9,212	9,153	0.0	0.0	0.0	0.0	0.0	0.0	0.0	-0.1
94556	Ramp-Other	0.31	30	4	17,825	17,817	17,846	17,821	0.0	0.0	0.0	0.0	0.0	0.0	0.0	0.0
94558	Ramp-Other	0.16	30	4	5,576	5,608	5,706	5,722	0.0	0.0	0.1	0.1	0.0	0.0	0.1	0.1
94560	Ramp-Other	0.37	30	4	9,023	8,966	9,048	9,016	0.0	0.0	0.0	0.0	0.0	0.0	0.0	0.0
94561	Ramp-Other	0.33	50	4	1,771	1,890	1,805	1,724	0.0	0.3	0.1	-0.1	-0.3	0.0	-0.2	-0.4
94562	Ramp-Other	0.36	30	4	10,245	10,260	10,272	10,144	0.0	0.0	0.0	0.0	0.0	0.0	0.0	0.0
94563	Ramp-Other	0.34	30	4	5,704	5,704	5,600	5,356	0.0	0.1	0.1	-0.1	0.0	0.0	-0.2	0.0
94565	Ramp-Other	0.38	30	4	5,066	5,125	5,050	5,081	0.0	0.0	0.0	0.0	0.0	0.0	-0.1	0.0
94568	Ramp-Other	0.37	30	4	4,227	4,087	4,182	4,168	0.0	-0.1	0.0	-0.1	0.1	0.0	0.1	0.1
94574	Ramp-Other	0.30	30	4	4,564	4,606	4,631	4,643	0.0	0.0	0.1	0.1	0.0	0.0	0.0	0.0
94575	Ramp-Other	0.15														

94597	Ramp-Other	0.40	30	4	3,929	3,512	3,579	3,553	0.0	-0.5	-0.4	-0.4	0.5	0.0	0.1	0.1
94599	Ramp-Other	0.31	30	4	4,884	4,866	4,871	4,858	0.0	0.0	0.0	0.0	0.0	0.0	0.0	0.0
94600	Ramp-Other	0.32	30	4	10,332	10,304	10,100	10,297	0.0	0.0	-0.1	0.0	0.0	0.0	-0.1	0.0
94601	Ramp-Other	0.31	30	4	5,433	5,409	5,335	5,517	0.0	0.0	-0.1	0.1	0.0	0.0	-0.1	0.1
94602	Ramp-Other	0.23	30	4	567	567	567	567	0.0	0.0	0.0	0.0	0.0	0.0	0.0	0.0
94603	Ramp-Other	0.32	30	4	558	561	545	571	0.0	0.0	-0.1	0.1	0.0	0.0	-0.1	0.1
94604	Ramp-Other	0.29	30	4	6,070	6,067	6,056	6,071	0.0	0.0	0.0	0.0	0.0	0.0	0.0	0.0
94605	Ramp-Other	0.26	30	4	111	92	85	90	0.0	-0.8	-1.1	-0.9	0.8	0.0	-0.3	-0.1
94606	Ramp-Other	0.26	30	4	3,861	4,318	3,950	3,832	0.0	0.5	0.1	0.0	-0.5	0.0	-0.4	-0.5
94607	Ramp-Other	0.30	30	4	10,020	10,004	9,823	9,976	0.0	0.0	-0.1	0.0	0.0	0.0	-0.1	0.0
94608	Ramp-Other	0.30	30	4	1,104	1,082	1,174	1,155	0.0	-0.1	0.3	0.2	0.1	0.0	0.4	0.3
94609	Ramp-Other	0.27	30	4	8,762	8,875	8,973	8,820	0.0	0.0	0.1	0.0	-0.1	0.0	0.0	0.0
94610	Ramp-Other	0.26	30	4	7,744	7,901	7,784	7,794	0.0	0.1	0.1	0.0	-0.1	0.0	-0.1	0.0
94611	Ramp-Other	0.32	30	4	5,808	5,803	6,208	5,847	0.0	0.0	0.3	0.0	0.0	0.0	0.3	0.0
94612	Ramp-Other	0.45	30	4	1,373	1,366	1,376	1,323	0.0	0.0	0.0	-0.2	0.0	0.0	0.0	-0.1
94613	Ramp-Other	0.14	30	4	2,019	2,056	2,083	2,213	0.0	0.1	0.1	0.4	-0.1	0.0	0.1	0.3
94614	Ramp-Other	0.30	30	4	28	28	30	29	0.0	0.0	0.2	0.1	0.0	0.0	0.2	0.0
94615	Ramp-Other	0.37	30	4	2,990	3,045	2,991	2,983	0.0	0.1	0.0	0.0	-0.1	0.0	-0.1	-0.1
94617	Ramp-Other	0.37	30	4	3,951	3,854	3,640	3,846	0.0	-0.1	-0.4	-0.1	0.1	0.0	-0.2	0.0
94618	Ramp-Other	0.29	30	4	6,862	6,969	6,759	6,849	0.0	0.1	-0.1	0.0	-0.1	0.0	-0.1	-0.1
94619	Ramp-Other	0.28	30	4	5,132	5,110	5,171	5,101	0.0	0.0	0.0	0.0	0.0	0.0	0.1	0.0
95239	Ramp-Other	0.36	30	4	27,272	27,069	26,900	27,055	0.0	0.0	-0.1	0.0	0.0	0.0	0.0	0.0
95267	Ramp-Other	0.12	60	4	17,304	17,298	17,252	17,231	0.0	0.0	0.0	0.0	0.0	0.0	0.0	0.0
95268	Ramp-Other	0.13	55	4	0	0	0	0								
95269	Ramp-Other	0.13	55	4	0	0	0	0								
95271	Ramp-Other	0.36	30	4	6,013	5,929	6,000	5,979	0.0	-0.1	0.0	0.0	0.1	0.0	0.1	0.0
95272	Ramp-Other	0.29	30	4	6,399	6,389	6,381	6,378	0.0	0.0	0.0	0.0	0.0	0.0	0.0	0.0
95273	Ramp-Other	0.27	30	4	19,168	19,087	19,132	19,071	0.0	0.0	0.0	0.0	0.0	0.0	0.0	0.0
95276	Ramp-Other	0.28	30	4	6,541	6,555	6,335	6,507	0.0	0.0	-0.1	0.0	0.0	0.0	-0.1	0.0
95277	Ramp-Other	0.09	30	4	7,385	7,421	7,448	7,387	0.0	0.0	0.0	0.0	0.0	0.0	0.0	0.0
95279	Ramp-Other	0.17	30	4	9,306	9,341	9,344	9,335	0.0	0.0	0.0	0.0	0.0	0.0	0.0	0.0
95731	Ramp-Other	0.33	30	4	5,349	5,347	5,386	5,309	0.0	0.0	0.0	0.0	0.0	0.0	0.0	0.0
95732	Ramp-Other	0.32	30	4	6,505	6,460	6,465	6,483	0.0	0.0	0.0	0.0	0.0	0.0	0.0	0.0
95733	Ramp-Other	0.32	30	4	6,762	6,718	6,705	6,690	0.0	0.0	0.0	0.0	0.0	0.0	0.0	0.0
95735	Ramp-Other	0.37	30	4	245	251	246	243	0.0	0.1	0.0	0.0	-0.1	0.0	-0.1	-0.1
95736	Ramp-Other	0.28	30	4	15,512	15,615	15,545	15,457	0.0	0.0	0.0	0.0	0.0	0.0	0.0	0.0
95737	Ramp-Other	0.26	30	4	415	413	420	419	0.0	0.0	0.0	0.0	0.0	0.0	0.1	0.1
95738	Ramp-Other	0.34	30	4	11,103	10,943	11,001	10,991	0.0	-0.1	0.0	-0.1	0.1	0.0	0.0	0.0
95739	Ramp-Other	0.30	30	4	18,239	18,251	18,260	18,221	0.0	0.0	0.0	0.0	0.0	0.0	0.0	0.0
95740	Ramp-Other	0.34	30	4	9,529	9,572	9,584	9,564	0.0	0.0	0.0	0.0	0.0	0.0	0.0	0.0
95741	Ramp-Other	0.10	30	4	7,742	7,749	7,762	7,738	0.0	0.0	0.0	0.0	0.0	0.0	0.0	0.0
95742	Ramp-Other	0.26	40	4	2,356	2,394	2,485	2,399	0.0	0.1	0.2	0.1	-0.1	0.0	0.2	0.0
95743	Ramp-Other	0.28	45	4	4,748	4,655	4,661	4,701	0.0	-0.1	-0.1	0.0	0.1	0.0	0.0	0.0
95744	Ramp-Other	0.33	30	4	1,190	1,038	1,027	1,022	0.0	-0.6	-0.6	-0.7	0.6	0.0	0.0	-0.1
95745	Ramp-Other	0.37	30	4	10,403	10,190	10,331	10,328	0.0	-0.1	0.0	0.0	0.1	0.0	0.1	0.1
95746	Ramp-Other	0.38	30	4	4,316	4,300	4,344	4,343	0.0	0.0	0.0	0.0	0.0	0.0	0.0	0.0
95747	Ramp-Other	0.27	30	4	1,196	1,197	1,185	1,172	0.0	0.0	-0.1	0.0	0.0	0.0	0.0	0.0
95748	Ramp-Other	0.32	30	4	4,524	4,446	4,451	4,448	0.0	-0.1	-0.1	-0.1	0.1	0.0	0.0	0.0
95749	Ramp-Other	0.37	30	4	21,794	21,570	21,648	21,648	0.0	0.0	0.0	0.0	0.0	0.0	0.0	0.0
95750	Ramp-Other	0.23	30	4	15,752	15,774	16,050	15,839	0.0	0.0	0.1	0.0	0.0	0.0	0.1	0.0
95751	Ramp-Other	0.23	30	4	10,622	10,462	10,468	10,659	0.0	-0.1	-0.1	0.0	0.1	0.0	0.1	0.0
95752	Ramp-Other	0.30	30	4	9,460	9,437	9,436	9,400	0.0	0.0	0.0	0.0	0.0	0.0	0.0	0.0
95754	Ramp-Other	0.33	30	4	9,746	9,800	9,745	9,796	0.0	0.0	0.0	0.0	0.0	0.0	0.0	0.0
95756	Ramp-Other	0.26	30	4	6,397	6,439	6,342	6,214	0.0	0.0	-0.1	0.0	0.0	0.0	-0.1	-0.2
95757	Ramp-Other	0.26	30	4	8,724	8,818	9,779	10,166	0.0	0.0	0.5	0.0	0.7	0.0	0.4	0.6
95759	Ramp-Other	0.31	30	4	1,388	1,321	1,425	1,396	0.0	-0.2	0.1	0.0	0.2	0.0	0.3	0.0
95760	Ramp-Other	0.34	30	4	3,086	2,939	3,058	2,951	0.0	-0.2	0.0	-0.2	0.2	0.0	0.2	0.0
95761	Ramp-Other	0.37	30	4	4,896	4,922	4,974	4,955	0.0	0.0	0.1	0.1	0.0	0.0	0.0	0.0
95766	Ramp-Other	0.34	30	4	21,173	21,112	21,243	21,118	0.0	0.0	0.0	0.0	0.0	0.0	0.0	0.0
95767	Ramp-Other	0.24	30	4	8,314	8,313	8,281	8,287	0.0	0.0	0.0	0.0	0.0	0.0	0.0	0.0
95768	Ramp-Other	0.24	30	4	9,297	9,312	9,440	9,599	0.0	0.0	0.1	0.1	0.0	0.0	0.1	0.1
95769	Ramp-Other	0.42	30	4	10,933	10,944	10,821	10,865	0.0	0.0	0.0	0.0	0.0	0.0	0.0	0.0
95770	Ramp-Other	0.48	30	4	414	404	309	303	0.0	-0.1	-1.3	0.1	-1.2	0.0	-1.2	0.0
95771	Ramp-Other	0.33	30	4	14	14	14	14	0.0	0.0	0.0	0.0	0.0	0.0	0.0	0.0
95772	Ramp-Other	0.34	30	4	9,427	9,460	9,344	9,356	0.0	0.0	0.0	0.0	0.0	0.0	-0.1	0.0
95773	Ramp-Other	0.34	30	4	4,567	4,636	4,470	4,563	0.0	0.1	-0.1	0.0	-0.1	0.0	-0.2	-0.1
95774	Ramp-Other	0.30	30	4	4,031	4,036	4,009	4,084	0.0	0.0	0.0	0.1	0.0	0.0	0.0	0.1
95776	Ramp-Other	0.29	30	4	7,709	7,878	7,760	7,708	0.0	0.1	0.0	0.0	-0.1	0.0	-0.1	-0.1
95777	Ramp-Other	0.24	30	4	13,476	13,488	13,608	13,460	0.0	0.0	0.0	0.0	0.0	0.0	0.0	0.0
95778	Ramp-Other	0.27	30	4	5,795	5,785	5,800	5,823	0.0	0.0	0.0	0.0	0.0	0.0	0.0	0.0
95779	Ramp-Other	0.27	30	4	7,982	8,017	8,013	8,038	0.0	0.0	0.0	0.0	0.0	0.0	0.0	0.0
95780	Ramp-Other	0.36	30	4	2,149	2,083	2,098	2,098	0.0	-0.1	-0.1	-0.1	0.1	0.0	0.0	0.0
95781	Ramp-Other	0.33	30	4	1,763	1,628	1,677	1,644	0.0	-0.3	-0.2	-0.3	0.3	0.0	0.1	0.0
95782	Ramp-Other	0.17	30	4	6,002	5,971	6,031	6,017	0.0	0.0	0.0	0.0	0.0	0.0	0.0	0.0
95783	Ramp-Other	0.16	30	4	13,170	13,124	13,060	12,945	0.0	0.0	0.0	-0.1	0.0	0.0	0.0	-0.1
95784	Ramp-Other	0.30	30	4	7,878	7,797	8,333	7,959	0.0	0.0	0.2	0.0	0.0	0.0	0.3	0.1
95785	Ramp-Other	0.27	30	4	2,800	2,976	2,917	2,487	0.0	0.3	0.2	-0.5	-0.3	0.0	-0.1	-0.8
95786	Ramp-Other	0.43	30	4	817	857	855	1,005	0.0	0.2	0.2	0.9	-0.2	0.0	0.0	0.7
95787	Ramp-Other	0.39	30	4	2,099	2,045	2,186	1,963	0.0	-0.1	0.2	-0.3	0.1	0.0	0.3	-0.2
95789	Ramp-Other	0.35	30	4	9,245	9,233	9,217	9,267	0.0	0.0	0.0	0.0	0.0	0.0	0.0	0.0
95790	Ramp-Other	0.16	30	4	23,275	23,263	23,296	23,271	0.0	0.0	0.0	0.0	0.0	0.0	0.0	0.0
95792	Ramp-Other	0.07	55	4	6,787	6,837	6,656	6,789	0.0	0.0	-0.1	0.0	0.0	0.0	-0.1	0.0
95795	Ramp-Other	0.32	30	4	3,412	3,405	3,362	3,382	0.0	0.0	-0.1	0.0	0.0	0.0	-0.1	0.0
95796	Ramp-Other	0.21	30	4	3,371	3,456	3,471	3,449	0.0	0.1						

95809	Ramp-Other	0.37	30	4	3,987	3,958	3,988	3,892	0.0	0.0	0.0	-0.1	0.0	0.0	0.0	-0.1
95815	Ramp-Other	0.23	30	4	7,647	7,526	7,711	7,830	0.0	-0.1	0.0	0.1	0.1	0.0	0.1	0.2
95816	Ramp-Other	0.32	30	4	487	489	489	494	0.0	0.0	0.1	0.1	0.0	0.0	0.1	0.0
95817	Ramp-Other	0.31	30	4	1,701	1,762	1,772	1,808	0.0	0.2	0.2	0.3	-0.2	0.0	0.0	0.1
95819	Ramp-Other	0.16	25	4	12,210	12,477	12,356	12,384	0.0	0.1	0.1	0.1	-0.1	0.0	0.0	0.25
95820	Ramp-Other	0.27	30	4	8,678	8,583	8,611	8,612	0.0	0.0	0.0	0.0	0.0	0.0	0.0	0.0
95822	Ramp-Other	0.71	60	4	24,324	24,299	24,662	24,336	0.0	0.0	0.1	0.0	0.0	0.0	0.1	0.0
95823	Ramp-Other	0.82	30	4	0	0	0	0	0.0	0.0	0.0	0.0	0.0	0.0	0.0	0.0
95824	Ramp-Other	0.21	30	4	10,866	10,873	10,849	10,864	0.0	0.0	0.0	0.0	0.0	0.0	0.0	0.0
95826	Ramp-Other	0.34	50	4	13,275	13,027	13,233	13,405	0.0	-0.1	0.0	0.0	0.1	0.0	0.1	0.1
95827	Ramp-Other	0.30	30	4	20,577	20,452	20,359	20,368	0.0	0.0	0.0	0.0	0.0	0.0	0.0	0.0
95829	Ramp-Other	0.27	30	4	236	635	370	771	0.0	4.3	1.9	5.1	-4.3	0.0	-2.3	0.8
95830	Ramp-Other	0.43	30	4	629	629	679	859	0.0	1.2	1.2	0.3	0.0	0.0	-1.8	0.2
95832	Ramp-Other	0.30	30	4	9,184	9,168	9,074	9,024	0.0	0.0	-0.1	-0.1	0.0	0.0	0.0	-0.1
95834	Ramp-Other	0.28	30	4	2,469	2,345	2,215	2,381	0.0	-0.2	-0.5	-0.2	0.2	0.0	-0.2	0.1
95835	Ramp-Other	0.34	30	4	3,171	3,153	3,154	3,180	0.0	0.0	0.0	0.0	0.0	0.0	0.0	0.0
95837	Ramp-Other	0.29	30	4	372	317	340	333	0.0	-0.7	-0.4	-0.5	0.7	0.0	0.3	0.2
95838	Ramp-Other	0.32	30	4	4,881	4,947	4,830	4,828	0.0	0.1	0.0	0.0	-0.1	0.0	-0.1	-0.1
95840	Ramp-Other	0.32	30	4	1,623	1,667	1,740	1,716	0.0	0.1	0.3	0.2	-0.1	0.0	0.2	0.1
95841	Ramp-Other	0.31	30	4	2,917	2,839	2,752	2,841	0.0	-0.1	-0.3	-0.1	0.1	0.0	-0.1	0.0
95842	Ramp-Other	0.36	30	4	364	297	282	317	0.0	-0.9	-1.1	-0.6	0.9	0.0	-0.2	0.3
95843	Ramp-Other	0.34	30	4	748	745	744	747	0.0	0.0	0.0	0.0	0.0	0.0	0.0	0.0
95844	Ramp-Other	0.28	30	4	18,082	18,094	18,388	18,228	0.0	0.0	0.1	0.0	0.0	0.0	0.1	0.0
95845	Ramp-Other	0.12	30	4	9,997	9,937	10,196	10,172	0.0	0.0	0.1	0.1	0.0	0.0	0.1	0.1
95847	Ramp-Other	0.35	30	4	395	393	378	406	0.0	0.0	-0.2	0.1	0.0	0.0	-0.2	0.1
95849	Ramp-Other	0.33	30	4	497	749	741	887	0.0	1.8	1.7	2.5	-1.8	0.0	0.0	0.7
95850	Ramp-Other	0.38	30	4	8,720	8,728	8,717	8,732	0.0	0.0	0.0	0.0	0.0	0.0	0.0	0.0
95852	Ramp-Other	0.34	35	4	10,953	10,968	10,968	10,962	0.0	0.0	0.0	0.0	0.0	0.0	0.0	0.0
95853	Ramp-Other	0.34	30	4	10,456	10,548	10,528	10,525	0.0	0.0	0.0	0.0	0.0	0.0	0.0	0.0
95854	Ramp-Other	0.27	30	4	16,601	16,698	16,482	16,679	0.0	0.0	0.0	0.0	0.0	0.0	-0.1	0.0
95855	Ramp-Other	0.28	30	4	272	207	262	141	0.0	-1.2	-0.2	-2.9	1.2	0.0	1.0	-1.7
95856	Ramp-Other	0.28	30	4	5,344	5,276	5,278	5,262	0.0	-0.1	-0.1	-0.1	0.1	0.0	0.0	0.0
95857	Ramp-Other	0.10	30	4	628	614	631	631	0.0	0.0	-0.1	0.0	0.0	0.0	-0.1	0.1
95858	Ramp-Other	0.23	30	4	3,409	3,449	3,487	3,455	0.0	0.1	0.1	0.1	-0.1	0.0	0.0	0.0
95859	Ramp-Other	0.30	30	4	0	0	0	0	0.0	0.0	0.0	0.0	0.0	0.0	0.0	0.0
95860	Ramp-Other	0.26	30	4	16,129	16,043	16,086	16,093	0.0	0.0	0.0	0.0	0.0	0.0	0.0	0.0
95861	Ramp-Other	0.27	30	4	10,083	9,889	10,361	10,195	0.0	-0.1	0.1	0.0	0.1	0.0	0.2	0.1
95862	Ramp-Other	0.33	30	4	5,537	5,417	5,435	5,501	0.0	-0.1	-0.1	0.0	0.1	0.0	0.1	0.0
95863	Ramp-Other	0.35	30	4	9,739	9,733	9,727	9,804	0.0	0.0	0.0	0.0	0.0	0.0	0.0	0.0
95864	Ramp-Other	0.31	30	4	19,350	19,218	19,329	19,088	0.0	0.0	0.0	-0.1	0.0	0.0	0.0	0.0
95865	Ramp-Other	0.31	30	4	5,183	5,353	5,128	5,401	0.0	0.1	0.0	0.2	-0.1	0.0	-0.2	0.0
95866	Ramp-Other	0.35	30	4	10,431	10,441	10,573	10,544	0.0	0.0	0.1	0.0	0.0	0.0	0.1	0.0
95867	Ramp-Other	0.29	30	4	7,004	7,030	7,048	7,018	0.0	0.0	0.0	0.0	0.0	0.0	0.0	0.0
95868	Ramp-Other	0.27	30	4	13,366	13,408	13,280	13,297	0.0	0.0	0.0	0.0	0.0	0.0	0.0	0.0
95869	Ramp-Other	0.32	30	4	8,859	8,886	8,929	8,860	0.0	0.0	0.0	0.0	0.0	0.0	0.0	0.0
95870	Ramp-Other	0.13	30	4	11,377	11,267	11,343	11,361	0.0	0.0	0.0	0.0	0.0	0.0	0.0	0.0
95871	Ramp-Other	0.24	30	4	24,307	24,307	24,617	24,092	0.0	0.0	0.0	0.0	0.0	0.0	0.1	0.0
95872	Ramp-Other	0.21	30	4	7,972	7,930	7,940	7,901	0.0	0.0	0.0	0.0	0.0	0.0	0.0	0.0
95873	Ramp-Other	0.17	30	4	16,507	16,629	16,652	16,880	0.0	0.0	0.0	0.1	0.0	0.0	0.0	0.1
95874	Ramp-Other	0.31	30	4	7,923	7,905	7,912	7,912	0.0	0.0	0.0	0.0	0.0	0.0	0.0	0.0
95875	Ramp-Other	0.39	30	4	6,868	6,814	6,860	6,842	0.0	0.0	0.0	0.0	0.0	0.0	0.0	0.0
95876	Ramp-Other	0.42	30	4	6,318	6,228	6,524	6,372	0.0	-0.1	0.1	0.0	0.1	0.0	0.2	0.1
95877	Ramp-Other	0.33	30	4	10,310	10,389	10,422	10,254	0.0	0.0	0.0	0.0	0.0	0.0	0.0	-0.1
95878	Ramp-Other	0.26	30	4	1,691	1,662	1,667	1,678	0.0	-0.1	-0.1	0.0	0.1	0.0	0.0	0.0
95879	Ramp-Other	0.37	30	4	0	0	0	0	0.0	0.0	0.0	0.0	0.0	0.0	0.0	0.0
95880	Ramp-Other	0.39	45	4	5,450	5,408	5,471	5,371	0.0	0.0	0.0	-0.1	0.0	0.0	0.1	0.0
95881	Ramp-Other	0.16	30	4	4,533	4,367	4,499	4,454	0.0	-0.2	0.0	-0.1	0.2	0.0	0.1	0.1
95886	Ramp-Other	0.33	30	4	6,095	5,981	6,009	5,833	0.0	-0.1	-0.2	-0.1	0.1	0.0	0.0	-0.1
95888	Ramp-Other	0.29	30	4	5,973	5,351	5,340	5,314	0.0	-0.5	-0.5	-0.5	0.5	0.0	0.0	0.0
95889	Ramp-Other	0.33	30	4	976	931	1,137	1,413	0.0	-0.2	0.7	1.6	0.2	0.0	0.9	1.8
96145	Ramp-Other	0.21	30	4	11,125	11,327	11,187	11,155	0.0	0.1	0.0	0.0	-0.1	0.0	-0.1	-0.1
96147	Ramp-Other	0.27	30	4	16,128	16,296	16,052	15,962	0.0	0.0	0.0	0.0	0.0	0.0	-0.1	-0.1
96160	Ramp-Other	0.31	30	4	8,058	8,127	7,969	8,014	0.0	0.0	0.0	0.0	0.0	0.0	-0.1	0.0
96161	Ramp-Other	0.31	30	4	6,440	6,012	5,814	6,328	0.0	-0.3	-0.4	-0.1	0.3	0.0	-0.1	0.2
96184	Ramp-Other	0.28	30	4	1,557	1,446	1,482	1,557	0.0	-0.3	-0.2	0.0	0.3	0.0	0.1	0.3
96194	Ramp-Other	0.29	45	4	5,324	5,309	5,300	5,292	0.0	0.0	0.0	0.0	0.0	0.0	0.0	0.0
96303	Ramp-Other	0.37	30	4	3,303	3,323	3,409	3,326	0.0	0.0	0.1	0.0	0.0	0.0	0.1	0.0
96305	Ramp-Other	0.36	30	4	9,051	9,599	9,527	9,126	0.0	0.3	0.2	0.0	-0.3	0.0	0.0	-0.2
96307	Ramp-Other	0.37	30	4	9,766	9,572	9,852	9,878	0.0	-0.1	0.0	0.0	0.1	0.0	0.1	0.1
96309	Ramp-Other	0.63	30	4	3,471	3,867	3,756	3,437	0.0	0.5	0.3	0.0	-0.5	0.0	-0.1	-0.5
96357	Ramp-Other	0.47	30	4	0	0	0	0	0.0	0.0	0.0	0.0	0.0	0.0	0.0	0.0
96358	Rest Area/Turnoff	0.22	30	4	3,387	3,351	2,864	2,840	0.0	0.0	0.0	-0.7	-0.8	0.0	0.0	-0.7
9663	HOV Ramp	0.12	65	4	110	45	95	91	0.0	-3.9	-0.6	-0.8	3.9	0.0	3.3	3.1
9664	S MAIN ST	Other	0.08	50	4	25,417	25,367	25,394	25,516	0.0	0.0	0.0	0.0	0.0	0.0	0.0
9667	S MAIN ST	Other	0.06	50	4	20,218	20,182	20,126	20,121	0.0	0.0	0.0	0.0	0.0	0.0	0.0
9668	HOV Ramp	0.23	65	4	1,711	1,707	1,703	1,763	0.0	0.0	0.0	0.1	0.0	0.0	0.0	0.1
9669	W 2ND ST	Other	0.09	40	4	7,984	7,861	7,722	7,706	0.0	-0.1	-0.1	-0.2	0.1	0.0	-0.1
96675	HOV Ramp	0.10	65	4	76	89	82	79	0.0	0.7	0.3	0.2	-0.7	0.0	-0.4	-0.5
96676	S LINCOLN AVE	Other	0.12	45	4	22,087	21,794	21,885	22,107	0.0	-0.1	0.1	0.0	0.1	0.0	0.1
96677	LINCOLN AVE	Other	0.21	45	4	12,544	12,584	12,586	12,686	0.0	0.1	0.1	-0.1	0.1	0.0	0.0
96678	POMONA RD	Other	0.05	30	4	12,128	12,362	12,319	12,217	0.0	0.1	0.1	-0.1	0.0	0.0	-0.1
96679	POMONA RD	Other	0.10	30	4	1,965	1,985	1,969	2,002	0.0	0.0	0.0	0.1	0.0	0.0	0.0
96681	S MAPLE ST	Other	0.05	30	4	9,295	9,303	9,395	9,392	0.0	0.0	0.0	0.0	0.0	0.0	0.0
96682	S MAPLE ST	Other	0.12	30	4	22,515	22,638	2								

99700	CACTUS AVE	Other	0.09	45	4	41,249	41,323	41,551	41,606	0.0	0.0	0.0	0.0	0.0	0.0	0.0
99702	PIGEON PASS RD	Other	0.09	50	4	29,637	29,782	29,904	29,833	0.0	0.0	0.0	0.0	0.0	0.0	0.0
99703	FREDERICK ST	Other	0.04	50	4	31,952	32,128	32,123	32,078	0.0	0.0	0.0	0.0	0.0	0.0	0.0
99704	SUNNYMEAD BLVD	Other	0.51	50	4	16,974	17,039	17,103	17,076	0.0	0.0	0.0	0.0	0.0	0.0	0.0
99705	FREDERICK ST	Other	0.11	50	4	40,008	40,364	40,256	40,339	0.0	0.0	0.0	0.0	0.0	0.0	0.0
99706	HEMLOCK AVE	Other	0.40	40	4	4,695	4,603	4,660	4,661	0.0	-0.1	0.0	0.0	0.1	0.0	0.1
99709		HOV Ramp	0.12	65	4	365	365	425	415	0.0	0.1	0.8	-0.1	0.7	0.6	0.6
99710	E ALESSANDRO BL	Other	0.03	45	4	59,970	60,571	60,932	61,233	0.0	0.1	0.1	0.1	0.0	0.0	0.0
99712		HOV Ramp	0.11	65	4	686	694	705	700	0.0	0.0	-0.1	0.1	0.0	-0.2	0.1
99715	DAY ST	Other	0.06	45	4	34,639	34,439	34,488	34,484	0.0	0.0	0.0	0.0	0.0	0.0	0.0
99716	DAY ST	Other	0.33	45	4	25,910	25,773	25,854	25,979	0.0	0.0	0.0	0.0	0.0	0.0	0.0
99717	DAY ST	Other	0.13	45	4	24,513	24,425	24,478	24,498	0.0	0.0	0.0	0.0	0.0	0.0	0.0
99718	DAY ST	Other	0.10	40	4	15,679	15,795	15,800	15,664	0.0	0.0	0.0	0.0	0.0	0.0	0.0
99720	RUBIDOUX BLVD	Other	0.10	55	4	24,119	23,975	24,047	24,053	0.0	0.0	0.0	0.0	0.0	0.0	0.0
99721	RUBIDOUX BLVD	Other	0.16	55	4	27,154	27,066	27,105	27,069	0.0	0.0	0.0	0.0	0.0	0.0	0.0
99723	MATHEWS RD	State Route-Full Access	0.13	50	4	12,993	12,868	12,814	12,885	0.0	0.0	-0.1	0.0	0.0	0.0	0.0
99727	MAGNOLIA AVE	Other	0.05	45	4	5,934	5,949	5,929	5,935	0.0	0.0	0.0	0.0	0.0	0.0	0.0
99729	UNIVERSITY AVE	Other	0.09	35	4	25,930	25,850	25,752	25,671	0.0	0.0	0.0	0.0	0.0	0.0	0.0
99730	NASON ST	Other	0.27	55	4	12,868	12,816	12,890	12,885	0.0	0.0	0.0	0.0	0.0	0.0	0.0
99731	NASON ST	Other	0.20	55	4	7,122	7,096	7,147	7,128	0.0	0.0	0.0	0.0	0.0	0.0	0.0
99732	NASON ST	Other	0.25	55	4	14,053	14,017	14,100	14,055	0.0	0.0	0.0	0.0	0.0	0.0	0.0
99733	UNIVERSITY AVE	Other	0.13	40	4	13,550	13,436	13,432	13,260	0.0	0.0	0.0	-0.1	0.0	0.0	-0.1
99735	SUNNYMEAD BLVD	Other	0.05	45	4	25,558	25,588	25,526	25,569	0.0	0.0	0.0	0.0	0.0	0.0	0.0
99736	SUNNYMEAD BLVD	Other	0.26	45	4	21,405	21,410	21,394	21,430	0.0	0.1	0.3	0.0	0.0	0.0	0.0
99737		HOV Ramp	0.11	65	4	19	23	23	23	0.0	2.8	1.8	2.4	2.8	-1.0	-0.4
99738	SUNNYMEAD BLVD	Other	0.13	50	4	24,105	24,128	24,095	24,087	0.0	0.0	0.0	0.0	0.0	0.0	0.0
99739	SUNNYMEAD BLVD	Other	0.19	50	4	10,141	10,175	10,158	10,102	0.0	0.0	0.0	0.0	0.0	0.0	0.0
99740	FRONTAGE RD	Other	0.10	45	4	7,527	7,535									

99849	REDLANDS BLVD	Other	0.06	45	4	32,474	32,526	32,551	32,572	0.0	0.0	0.0	0.0	0.0	0.0	0.0	0.0
99850	REDLANDS BLVD	Other	0.34	55	4	24,612	24,749	24,643	24,644	0.0	0.0	0.0	0.0	0.0	0.0	0.0	0.0
99851	REDLANDS BLVD	Other	0.25	55	4	22,388	22,520	22,476	22,385	0.0	0.0	0.0	0.0	0.0	0.0	0.0	0.0
99852	PIERCE ST	Other	0.07	45	4	16,190	15,691	15,768	15,587	0.0	-0.1	-0.1	-0.2	0.1	0.0	0.0	0.0
99853	WINCHESTER RD	State Route-Full Access	0.03	55	4	15,773	15,491	15,713	15,863	0.0	-0.1	0.0	0.0	0.1	0.0	0.1	0.1
99855	MAGNOLIA AVE	Other	0.14	45	4	7,477	7,574	7,474	7,462	0.0	0.0	0.0	0.0	0.0	0.0	-0.1	-0.1
99857	VARNER RD	Other	0.48	50	4	6,733	6,825	6,790	6,802	0.0	0.1	0.0	0.0	-0.1	0.0	0.0	0.0
99858	JEFFERSON ST	Other	0.08	45	4	465	408	490	406	0.0	-0.6	0.2	-0.6	0.6	0.0	0.8	0.0
99860	JEFFERSON ST	Other	0.01	45	4	437	380	461	378	0.0	-0.6	0.2	-0.6	0.6	0.0	0.8	0.0
99862	Ramp-Other	Other	0.23	30	4	4,095	4,178	4,212	4,304	0.0	0.1	0.1	0.2	0.1	0.0	0.0	0.1
100022	S IOWA AVE	Other	0.07	45	4	23,292	23,410	23,366	23,356	0.0	0.0	0.0	0.0	0.0	0.0	0.0	0.0
100416	HOV Ramp	Other	0.04	65	4	9,879	10,074	9,006	8,082	0.0	0.1	0.0	-0.4	-0.9	-0.1	0.0	-1.0
100417	HOV Ramp	Other	0.03	65	4	389	713	397	710	0.0	2.6	2.6	0.1	-2.6	0.0	0.0	-2.5
100473	HOV Ramp	Other	0.14	65	4	0	0	0	0	0.0	0.0	0.0	0.0	0.0	0.0	0.0	0.0
100475	LAKE MATHEWS DR	Other	0.88	45	4	8,567	8,549	8,526	8,512	0.0	0.0	0.0	0.0	0.0	0.0	0.0	0.0
100478	GREEN RIVER RD	Other	0.28	50	4	38,077	37,805	37,588	38,092	0.0	0.0	-0.1	0.0	0.0	0.0	0.0	0.0
100556	HARRISON ST	State Route-Full Access	0.12	55	4	58,461	58,239	58,130	58,707	0.0	0.0	0.0	0.0	0.0	0.0	0.0	0.0
100557	HARRISON ST	State Route-Full Access	0.07	60	4	81,584	81,535	81,018	81,521	0.0	0.0	0.0	0.0	0.0	0.0	0.0	0.0
100558	HARRISON ST	State Route-Full Access	0.50	55	4	59,350	59,259	59,079	59,536	0.0	0.0	0.0	0.0	0.0	0.0	0.0	0.0
100559	AVE 52	Other	0.02	55	4	9,753	9,692	9,952	9,915	0.0	0.0	0.1	0.1	0.0	0.0	0.1	0.1
100561	DUNE PALMS RD	Other	0.15	55	4	7,742	7,856	7,784	7,899	0.0	0.1	0.0	0.1	-0.1	0.0	0.0	0.0
100562	STATE HIGHWAY 1	State Route-Full Access	0.28	55	4	1,636	1,616	1,626	1,550	0.0	-0.1	0.0	-0.2	0.1	0.0	0.0	-0.2
100564	STATE HIGHWAY 1	State Route-Full Access	0.25	55	4	36,220	36,362	36,447	36,630	0.0	0.0	0.0	0.0	0.0	0.0	0.0	0.0
100565	48TH AVE	Other	0.33	55	4	11,001	11,114	11,054	11,160	0.0	0.0	0.1	0.0	0.0	0.0	0.0	0.0
100566	JEFFERSON ST	Other	0.49	55	4	25,988	26,009	25,895	25,881	0.0	0.0	0.0	0.0	0.0	0.0	0.0	0.0
100567	JEFFERSON ST	Other	0.34	55	4	18,739	18,547	18,592	18,418	0.0	0.0	0.0	-0.1	0.0	0.0	0.0	0.0
100568	AVE 48	Other	0.50	50	4	3,751	3,652	3,751	3,697	0.0	-0.1	0.0	-0.1	0.1	0.0	0.1	0.1
100569	48TH AVE	Other	0.13	55	4	3,805	3,701	3,950	3,845	0.0	-0.1	0.2	0.0	0.1	0.0	0.3	0.2
100570	WASHINGTON ST	Other	0.31	55	4	19,661	19,684	19,640	19,276	0.0	0.0	0.0	-0.1	0.0	0.0	0.0	-0.1
100571	WASHINGTON ST	Other	0.07	55	4	23,443	23,362	23,568	23,099	0.0	0.0	0.0	0.0	0.0	0.0	0.0	0.0
100572	HOVLEY LN E	Other	0.50	50	4	8,867	9,146	9,303	9,371	0.0	0.1	0.2	0.2	-0.1	0.0	0.1	0.1
100573	GOLD CANYON DR	Other	0.50	50	4	14,759	14,646	15,068	14,855	0.0	0.0	0.1	0.0	0.0	0.0	0.1	0.1
100574	EL DORADO DR	Other	0.56	55	4	5,892	5,500	5,702	5,558	0.0	-0.3	-0.1	-0.3	0.3	0.0	0.2	0.0
100575	HOVLEY LN E	Other	0.29	50	4	8,867	9,146	9,371	9,303	0.0	0.1	0.2	0.2	-0.1	0.0	0.1	0.1
100576	HOVLEY LN E	Other	0.25	45	4	189	175	45	35	0.0	-0.3	-6.3	-7.3	0.3	0.0	-5.9	-7.0
100577	COOK ST	Other	0.16	55	4	31,964	32,003	31,915	32,000	0.0	0.0	0.0	0.0	0.0	0.0	0.0	0.0
100578	COOK ST	Other	0.35	55	4	40,644	40,577	41,244	41,268	0.0	0.0	0.1	0.1	0.0	0.0	0.0	0.0
100580	PORTOLA AVE	Other	0.38	45	4	4,136	4,138	4,047	4,040	0.0	0.0	-0.2	-0.2	0.0	0.0	-0.2	0.0
100583	GERALD FORD DR	Other	0.14	45	4	836	783	777	779	0.0	-0.3	-0.3	-0.3	0.3	0.0	0.0	0.0
100584	COOK ST	Other	0.30	55	4	36,644	36,905	37,009	36,864	0.0	0.0	0.0	0.0	0.0	0.0	0.0	0.0
100586	RAMON RD	Other	1.04	55	4	20,722	20,728	20,736	20,789	0.0	0.0	0.0	0.0	0.0	0.0	0.0	0.0
100587	VISTA DEL ORO	Other	0.47	45	4	870	884	899	863	0.1	0.1	0.0	-0.1	0.0	0.0	0.1	-0.1
100588	PORTOLA RD	Other	0.69	50	4	33,716	34,025	33,474	33,550	0.0	0.0	0.0	0.0	0.0	0.0	-0.1	-0.1
100589	GERALD FORD DR	Other	0.50	55	4	2,238	2,267	2,127	2,042	0.1	-0.2	-0.2	-0.4	-0.1	0.0	-0.3	-0.5
100590	E MESQUITE AVE	Other	0.25	55	4	7,565	7,753	7,763	7,790	0.0	0.1	0.1	0.1	-0.1	0.0	0.0	0.0
100592	S GENE AUTRY TR	Other	0.25	50	4	25,186	25,495	25,588	25,484	0.0	0.0	0.0	0.0	0.0	0.0	0.0	0.0
100594	CROSSLEY RD	Other	0.22	45	4	0	0	0	0	0.0	0.0	0.0	0.0	0.0	0.0	0.0	0.0
100595	CROSSLEY RD	Other	0.25	45	4	1,491	1,449	1,547	1,403	0.0	-0.1	0.2	-0.3	0.1	0.0	0.3	-0.1
100596	34TH AVE	Other	0.11	55	4	3	3	3	3	0.0	-0.4	0.2	0.1	0.4	0.0	0.5	0.4
100599	CATHEDRAL CANY	Other	0.50	50	4	211	210	213	231	0.0	0.0	0.0	0.4	0.0	0.0	0.1	0.4
100600	CALLE MORA	Other	0.21	50	4	8,222	8,008	7,971	8,055	0.0	-0.1	-0.1	-0.1	0.1	0.0	0.0	0.0
100601	DINAH SHORE DR	Other	0.28	50	4	4,360	5,030	4,909	4,769	0.0	0.6	0.5	0.4	-0.6	0.0	-0.1	-0.2
100603	S PALM CANYON DR	Other	0.28	45	4	5,590	5,590	5,592	5,589	0.0	0.0	0.0	0.0	0.0	0.0	0.0	0.0
100606	EISENHOWER DR	Other	0.21	55	4	0	0	0	0	0.0	0.0	0.0	0.0	0.0	0.0	0.0	0.0
100606	WINCHESTER RD	Other	0.05	50	4	822	820	796	836	0.0	0.5	-0.1	0.1	-0.5	0.0	-0.6	-0.4
100608	WASHINGTON AVE	Other	0.15	50	4	5,764	5,414	5,613	5,613	0.0	-0.3	-0.2	-0.1	0.3	0.0	0.1	0.2
100611	HIDDEN VALLEY PK	Other	0.10	45	4	30,144	30,260	30,233	30,117	0.0	0.0	0.0	0.0	0.0	0.0	0.0	0.0
100612	HIDDEN VALLEY PK	Other	0.04	45	4	38,475	38,271	38,438	38,302	0.0	0.0	0.0	0.0	0.0	0.0	0.0	0.0
100613	HIDDEN VALLEY PK	Other	0.03	45	4	19,528	19,726	19,659	19,591	0.0	0.0	0.0	0.0	0.0	0.0	0.0	0.0
100614	MADISON ST	Other	0.41	55	4	24,641	24,622	24,976	24,659	0.0	0.0	0.1	0.0	0.0	0.0	0.1	0.0
100615	AVE 52	Other	0.12	55	4	14,436	14,387	14,083	14,054	0.0	0.0	-0.1	-0.1	0.0	0.0	-0.1	-0.1
100618	AVE 52	Other	0.50	55	4	13,478	13,310	12,865	12,942	0.0	-0.1	-0.2	-0.2	0.1	0.0	-0.1	-0.1
100618	AVE 40	Other	0.52	30	4	0	0	0	0	0.0	0.0	0.0	0.0	0.0	0.0	0.0	0.0
100619	JACKSON ST	Other	0.05	55	4	7,355	7,282	7,156	7,264	0.0	0.0	-0.1	-0.1	0.0	0.0	-0.1	0.0
100622	LA PIEDRA RD	Other	0.39	45	4	46	46	46	46	0.0	0.0	0.0	0.0	0.0	0.0	0.0	0.0
100623	MENIFEE RD	Other	0.26	55	4	16,644	16,707	16,738	16,704	0.0	0.0	0.0	0.0	0.0	0.0	0.0	0.0
100628	WINCHESTER RD	State Route-Full Access	0.47	60	4	97,910	97,940	97,516	97,795	0.0	0.0	0.0	0.0	0.0	0.0	0.0	0.0
100629	DOMENIGONI PKY	Other	0.33	55	4	27,278	27,393	27,296	27,266	0.0	0.0	0.0	0.0	0.0	0.0	0.0	0.0
100631	S SANDERSON AVE	Other	0.25	50	4	11,785	11,650	11,714	11,694	0.0	-0.1	0.0	0.0	0.1	0.0	0.0	0.0
100632	GARBONI RD	Other	0.25	55	4	1,731	1,721	1,686	1,670	0.0	0.0	-0.1	0.3	0.0	0.0	-0.1	0.4
100633	SHERMAN RD	Other	0.49	45	4	0	0	0	0	0.0	0.0	0.0	0.0	0.0	0.0	0.0	0.0
100634	GARBONI RD	Other	0.02	50	4	2,075	2,058	2,010	2,216	0.0	0.0	-0.1	0.3	0.0	0.0	-0.1	0.3
100635	HAUN RD	Other	0.49	50	4	4,772	4,803	4,791	4,762	0.0	0.0	0.0	0.0	0.0	0.0	0.0	0.0
100636	HAUN RD	Other	0.50	50	4	2,683	2,691	2,676	2,664	0.0	0.0	0.0	0.0	0.0	0.0	0.0	0.0
100637	ELLIS AVE	Other	0.36	45	4	14,442	14,477	14,483	14,475	0.0	0.0	0.0	0.0	0.0	0.0	0.0	0.0
100638	ELLIS AVE	Other	0.17	40	4	22,328	22,496	22,417	22,448	0.0	0.0	0.0	0.0	0.0	0.0	0.0	0.0
100639	SHERMAN RD	Other	0.25	30	4	0	0	0	0	0.0	0.0	0.0	0.0	0.0	0.0	0.0	0.0
100641	SAN JACINTO AVE	Other	0.25	55	4	4,176	4,173	4,189	4,175	0.0	0.0	0.0	0.0	0.0	0.0	0.0	0.0
100642	SAN JACINTO AVE	Other	0.51	55	4	4,867	4,835	4,843	4,868	0.0	0.0	0.0	0.0	0.0</			

116322	W GRAND BLVD	Other	0.15	50	4	16,593	16,799	16,596	16,696	0.0	0.1	0.0	0.0	-0.1	0.0	-0.1	0.0
116323	W 6TH ST	Other	0.16	50	4	27,415	27,406	27,757	27,484	0.0	0.0	0.1	0.0	0.0	0.0	0.1	0.0
116324	W GRAND BLVD	Other	0.23	50	4	21,899	21,990	21,990	21,912	0.0	0.0	0.0	0.0	0.0	0.0	0.0	0.0
116325	W 6TH ST	Other	0.14	50	4	46,389	46,322	46,554	46,495	0.0	0.0	0.0	0.0	0.0	0.0	0.0	0.0
116327	RIVERSIDE DR	State Route-Full Access	0.51	55	4	30,257	30,432	30,325	30,334	0.0	0.0	0.0	0.0	0.0	0.0	0.0	0.50
116328	GRAND AVE	Other	0.24	55	4	30,902	30,661	30,792	30,840	0.0	0.0	0.0	0.0	0.0	0.0	0.0	0.0
116329	MARKET ST	Other	0.20	55	4	28,191	28,086	28,176	28,004	0.0	0.0	0.0	0.0	0.0	0.0	0.0	0.0
116330	MARKET ST	Other	0.16	55	4	13,615	13,521	13,632	13,448	0.0	0.0	0.0	-0.1	0.0	0.0	0.0	0.0
116331	GRAND AVE	State Route-Full Access	0.32	55	4	61,159	61,094	61,118	61,174	0.0	0.0	0.0	0.0	0.0	0.0	0.0	0.0
116332	CENTRAL AVE	Other	0.10	45	4	29,633	29,073	29,344	29,166	0.0	-0.1	0.0	-0.1	0.1	0.0	0.0	0.0
116337	MARKET ST	Other	0.19	55	4	36,501	36,532	36,470	36,451	0.0	0.0	0.0	0.0	0.0	0.0	0.0	0.0
116338	HALL AVE	Other	0.14	35	4	1,189	1,217	1,159	1,228	0.0	0.1	-0.1	0.1	-0.1	0.0	-0.2	0.0
116339	UNIVERSITY AVE	Other	0.10	40	4	13,060	13,044	13,059	13,083	0.0	0.0	0.0	0.0	0.0	0.0	0.0	0.0
116340	REDWOOD DR	Other	0.31	30	4	6,669	6,683	6,653	6,643	0.0	0.0	0.0	0.0	0.0	0.0	0.0	0.0
116341	MAGNOLIA AVE	Other	0.23	50	4	11,533	11,496	11,526	11,494	0.0	0.0	0.0	0.0	0.0	0.0	0.0	0.0
116342	MAGNOLIA AVE	Other	0.02	45	4	13,879	13,931	13,847	13,892	0.0	0.0	0.0	0.0	0.0	0.0	0.0	0.0
116343	MAGNOLIA AVE	Other	0.09	50	4	10,253	10,293	10,264	10,264	0.0	0.0	0.0	0.0	0.0	0.0	0.0	0.0
116344	WASHINGTON ST	Other	0.21	45	4	34,313	32,509	30,875	32,488	0.0	-0.2	-0.5	-0.2	0.2	0.0	-0.2	0.0
116345	WASHINGTON ST	Other	0.36	45	4	35,304	34,546	33,714	34,240	0.0	-0.1	-0.2	-0.1	0.1	0.0	-0.1	0.0
116346	BRADLEY ST	Other	0.40	30	4	8,710	8,717	9,067	8,774	0.0	0.0	0.2	-0.4	0.0	0.0	0.2	-0.4
116347	WASHINGTON ST	Other	0.19	40	4	37,950	39,969	47,672	51,664	0.0	0.2	1.0	-0.2	0.0	0.0	0.8	1.1
116348	WASHINGTON ST	Other	0.13	40	4	35,721	36,862	42,632	0	0.0	0.1	0	0.8	0.0	0.0	0.6	0.0
116349	DUFFERIN AVE	Other	0.30	45	4	2,886	3,708	5,551	0	0.0	1.1	2.8		-1.1	0.0	1.8	0.0
116350	MUIRFIELD RD	Other	0.10	40	4	3,478	7,120	16,786	21,362	0.0	3.1	6.8	7.9	-3.1	0.0	3.7	4.8
116352	WASHINGTON ST	Other	0.00	45	4	34,727	33,921	32,995	33,157	0.0	-0.1	-0.2	-0.2	0.1	0.0	-0.1	-0.1
116353	REDWOOD DR	Other	0.08	40	4	18,128	18,152	18,125	18,106	0.0	0.0	0.0	0.0	0.0	0.0	0.0	0.0
116354	BUENA VISTA AVE	Other	0.11	45	4	59,335	59,336	59,282	59,271	0.0	0.0	0.0	0.0	0.0	0.0	0.0	0.0
116355	MISSION INN AVE	Other	0.11	40	4	39,947	39,996	39,948	39,953	0.0	0.0	0.0	0.0	0.0	0.0	0.0	0.0
116356	REDWOOD DR	Other	0.15	30	4	2,100	2,047	2,109	2,078	0.0	-0.1	0.0	0.0	0.1	0.0	0.1	0.1
116357	CENTRAL AVE	Other	0.07	45	4	31,104	30,672	30,020	29,678	0.0	-0.1	-0.2	-0.1	-0.2	0.0	-0.1	-0.1
116358	FRANCES ST	Other	0.19	30	4	3,525	2,740	3,010	1,231	0.0	-0.7	-0.7	-4.6	1.1	0.0	0.4	-3.5
116360	TERRA COTTA RD	Other	0.45	45	4	9,511	9,527	9,639	9,613	0.0	0.0	0.1	0.0	0.0	0.0	0.1	0.0
116361	LAKESHORE DR	Other	0.02	55	4	9,555	9,530	9,617	9,655	0.0	0.0	0.0	0.0	0.0	0.0	0.0	0.1
116362	S MERRILL ST	Other	0.19	50	4	7,506	7,533	7,480	7,513	0.0	0.0	0.0	0.0	0.0	0.0	0.0	0.0
116363	W GRAND BLVD	Other	0.07	50	4	15,832	15,841	15,756	15,946	0.0	0.0	0.0	0.0	0.0	0.0	0.0	0.0
116364	S MERRILL ST	Other	0.05	45	4	6,206	6,195	6,140	6,138	0.0	0.0	0.0	0.0	0.0	0.0	0.0	0.0
116365	W GRAND BLVD	Other	0.17	50	4	15,346	15,367	15,284	15,388	0.0	0.0	0.0	0.0	0.0	0.0	0.0	0.0
116366	14TH ST	Other	0.12	40	4	1,685	1,685	1,669	1,669	0.0	-0.1	0.0	0.0	0.1	0.0	0.1	0.0
116367	14TH ST	Other	0.15	45	4	18,056	18,009	18,060	18,063	0.0	0.0	0.0	0.0	0.0	0.0	0.0	0.0
116368	BROCKTON AVE	Other	0.07	35	4	13,237	13,198	13,234	13,206	0.0	0.0	0.0	0.0	0.0	0.0	0.0	0.0
116369	BROCKTON AVE	Other	0.31	40	4	18,837	18,778	18,697	18,662	0.0	0.0	0.0	0.0	0.0	0.0	0.0	0.0
116370	W OLIVE ST	Other	0.04	30	4	11,046	11,053	11,039	11,068	0.0	0.0	0.0	0.0	0.0	0.0	0.0	0.0
116371	W OLIVE ST	Other	0.14	30	4	3,540	3,520	3,558	3,554	0.0	0.0	0.0	0.0	0.0	0.0	0.0	0.0
116372	N COTA ST	Other	0.12	30	4	13,766	13,716	13,787	13,753	0.0	0.0	0.0	0.0	0.0	0.0	0.0	0.0
116373	RAILROAD ST	Other	0.16	45	4	17,112	17,015	17,088	17,158	0.0	0.0	0.0	0.0	0.0	0.0	0.0	0.0
116374	RAILROAD ST	Other	0.11	45	4	20,884	21,033	21,089	21,031	0.0	0.0	0.0	0.0	0.0	0.0	0.0	0.0
116375	W GRAND BLVD	Other	0.05	45	4	2,453	2,338	2,337	2,350	0.0	-0.2	-0.2	-0.2	0.2	0.0	0.0	0.0
116376	10TH ST	Other	0.32	30	4	3,827	3,833	4,071	3,922	0.0	0.0	0.3	0.1	0.0	0.0	0.3	0.1
116377	TAYLOR AVE	Other	0.20	30	4	5,205	5,195	5,206	5,198	0.0	0.0	0.0	0.0	0.0	0.0	0.0	0.0
116378	W OLIVE ST	Other	0.16	30	4	6,840	6,831	6,844	6,843	0.0	0.0	0.0	0.0	0.0	0.0	0.0	0.0
116379	PINE ST	Other	0.15	30	4	3,751	3,772	3,723	3,743	0.0	0.0	0.0	0.0	0.0	0.0	-0.1	0.0
116380	14TH ST	Other	0.05	40	4	605	598	613	621	0.0	-0.1	0.1	0.1	0.1	0.0	0.1	0.2
116381	TAYLOR AVE	Other	0.20	30	4	4,880	4,873	4,919	4,868	0.0	0.0	0.0	0.0	0.0	0.0	0.0	0.0
116382	CITRON ST	Other	0.33	30	4	2,967	2,971	2,957	2,986	0.0	0.0	0.0	0.0	0.0	0.0	0.0	0.0
116383	CITRON ST	Other	0.16	30	4	514	514	527	521	0.0	0.0	0.2	0.8	-0.2	0.6	-2.3	0.0
116384	S MAIN ST	Other	0.07	45	4	11,515	11,547	11,520	11,525	0.0	0.0	0.0	0.0	0.0	0.0	0.0	0.0
116385	S MAIN ST	Other	0.09	30	4	1,666	1,690	1,673	1,678	0.0	0.1	0.0	0.0	-0.1	0.0	0.0	0.0
116386	MISSION BLVD	Other	0.18	55	4	43,443	43,464	43,364	43,476	0.0	0.0	0.0	0.0	0.0	0.0	0.0	0.0
116387	W ONTARIO AVE	Other	0.33	50	4	31,593	31,807	31,431	31,513	0.0	0.0	0.0	0.0	0.0	0.0	-0.1	0.0
116388	W ONTARIO AVE	Other	0.32	50	4	29,225	29,419	29,054	29,173	0.0	0.0	0.0	0.0	0.0	0.0	-0.1	0.0
116389	EL CERRITO RD	Other	0.07	55	4	18,945	18,955	19,206	19,295	0.0	0.0	0.1	0.1	0.0	0.0	0.1	0.1
116391	HOLMES AVE	Other	0.60	45	4	4,915	4,926	4,896	4,883	0.0	0.0	0.0	0.0	0.0	0.0	0.0	0.0
116393	WASHINGTON ST	Other	0.13	40	4	34,628	36,512	41,448	21,481	0.0	0.2	0.8	-0.2	0.0	0.0	0.0	0.0
116394	OLIVEWOOD AVE	Other	0.11	45	4	23,951	23,877	23,834	23,934	0.0	0.0	0.0	0.0	0.0	0.0	0.0	0.0
116395	OLIVEWOOD AVE	Other	0.18	45	4	15,440	15,377	15,356	15,449	0.0	0.0	0.0	0.0	0.0	0.0	0.0	0.0
116396	BANDINI AVE	Other	0.19	40	4	4,589	4,539	4,454	4,446	0.0	0.0	-0.1	-0.1	0.0	0.0	-0.1	-0.1
116397	PINE ST	Other	0.08	40	4	16,169	16,189	16,079	16,221	0.0	0.0	0.0	0.0	0.0	0.0	0.0	0.0
116398	UNIVERSITY AVE	Other	0.23	40	4	24,821	24,853	24,814	24,957	0.0	0.0	0.0	0.0	0.0	0.0	0.0	0.0
116401	CENTRAL AVE	Other	0.28	45	4	31,104	30,672	30,020	29,678	0.0	-0.1	-0.2	-0.2	0.1	0.0	-0.1	-0.1
116402	CALIFORNIA AVE	Other	0.49	50	4	1,404	1,389	1,345	1,368	0.0	0.0	-0.2	-0.1	0.0	0.0	-0.1	-0.1
116403	6TH ST	Other	0.25	50	4	630	631	627	633	0.0	0.0	0.0	0.0	0.0	0.0	0.0	0.0
116404	CALIFORNIA AVE	Other	0.94	45	4	4,342	4,345	4,365	4,334	0.0	0.0	0.0	0.0	0.0	0.0	0.0	0.0
116405	MISSION BLVD	Other	0.27	60	4	25,468	25,604	25,564	25,554	0.0	0.0	0.0	0.0	0.0	0.0	0.0	0.0
116406	MISSION INN AVE	Other	0.22	40	4	25,500	25,466	25,550	25,393	0.0	0.0	0.0	0.0	0.0	0.0	0.0	0.0
116407	PINE ST	Other	0.15	30	4	1,549	1,494	1,528	1,528	0.0	-0.2	-0.1	-0.1	0.2	0.0	0.1	0.1
116408	OLIVEWOOD AVE	Other	0.21	45	4	28,179	28,174	28,116	28,141	0.0	0.0	0.0	0.0	0.0	0.0	0.0	0.0
116410	S TEMESCAL ST	Other	0.02	50	4	10,688	10,710	10,644	10,619	0.0	0.0	0.0	0.0	0.0	0.0	0.0	0.0
116411	MAGNOLIA AVE	Other	0.32	55	4	17,983	17,954	17,960	17,918	0.0	0.						

116434	MARKET ST	Other	0.11	55	4	18,091	17,944	18,063	17,905	0.0	0.0	0.0	0.0	0.0	0.0	0.0	0.0
116435	W 2ND ST	Other	0.07	45	4	6,904	7,091	7,101	6,963	0.1	0.1	0.0	-0.1	0.0	-0.1	0.0	-0.1
116436	W FRONTAGE RD	Other	0.04	30	4	8,237	8,293	8,185	8,147	0.0	0.0	0.0	0.0	0.0	0.0	-0.1	-0.1
116437	MERRILL ST	Other	0.01	30	4	11,906	11,977	11,765	11,780	0.0	0.0	-0.1	0.0	0.0	0.0	-0.1	-0.1
116438	MERRILL ST	Other	0.17	30	4	5,761	5,706	5,661	5,755	0.0	0.0	-0.1	0.0	0.0	0.0	0.0	0.0
116439	W GRAND BLVD	Other	0.07	50	4	33,062	32,892	32,443	32,529	0.0	0.0	-0.1	-0.1	0.0	0.0	-0.1	0.0
116440	W GRAND BLVD	Other	0.20	50	4	30,789	30,507	30,472	30,365	0.0	0.0	0.0	-0.1	0.0	0.0	0.0	0.0
116441	MARKET ST	Other	0.15	55	4	14,575	14,575	14,566	14,556	0.0	0.0	0.0	0.0	0.0	0.0	0.0	0.0
116442	W 10TH ST	Other	0.14	45	4	3,172	3,053	2,982	3,037	-0.2	-0.2	-0.3	0.0	0.2	0.0	-0.1	0.0
116443	14TH ST	Other	0.07	45	4	21,868	21,888	21,932	22,006	0.0	0.0	0.0	0.0	0.0	0.0	0.0	0.0
116444	MARKET ST	Other	0.08	50	4	37,929	37,928	37,760	37,790	0.0	0.0	0.0	0.0	0.0	0.0	0.0	0.0
116445	ARLINGTON AVE	Other	0.25	40	4	53,244	51,989	47,469	45,748	0.0	-0.1	-0.5	-0.7	0.1	0.0	-0.4	-0.6
116447	MAIN ST	Other	0.08	40	4	440	460	428	435	0.0	0.2	-0.1	-0.1	-0.2	0.0	-0.3	-0.2
116449	BROCKTON AVE	Other	0.04	35	4	5,264	5,156	5,443	5,308	0.0	-0.1	0.1	0.1	0.0	0.1	0.2	0.1
116450	UNIVERSITY AVE	Other	0.12	40	4	15,325	15,259	15,373	15,419	0.0	0.0	0.0	0.0	0.0	0.0	0.0	0.0
116451	S MAIN ST	Other	0.40	50	4	23,139	23,085	23,153	23,150	0.0	0.0	0.0	0.0	0.0	0.0	0.0	0.0
116452	E ONTARIO AVE	Other	0.47	50	4	35,770	35,933	36,633	35,762	0.0	0.0	0.0	0.0	0.0	0.0	0.0	0.0
116453	S MAIN ST	Other	0.04	50	4	19,104	19,128	19,085	19,073	0.0	0.0	0.0	0.0	0.0	0.0	0.0	0.0
116454	N COTA ST	Other	0.08	30	4	12,918	12,830	12,934	12,887	0.0	0.0	0.0	0.0	0.0	0.0	0.0	0.0
116455	W RINCON ST	Other	0.27	30	4	1,114	1,131	1,123	1,138	0.0	0.1	0.0	0.1	-0.1	0.0	0.0	0.0
116457	RAILROAD ST	Other	0.08	45	4	15,488	15,612	15,558	15,564	0.0	0.0	0.0	0.0	0.0	0.0	0.0	0.0
116458	S MAIN ST	Other	0.20	50	4	25,487	25,398	25,499	25,476	0.0	0.0	0.0	0.0	0.0	0.0	0.0	0.0
116459	MISSION INN AVE	Other	0.11	40	4	21,935	21,966	21,861	21,871	0.0	0.0	0.0	0.0	0.0	0.0	0.0	0.0
116461	BROCKTON AVE	Other	0.08	40	4	1,625	1,625	1,545	1,506	-0.2	-0.2	-0.3	0.1	0.0	0.0	0.0	0.0
116464	14TH ST	Other	0.08	45	4	20,779	20,802	20,829	20,910	0.0	0.0	0.0	0.0	0.0	0.0	0.0	0.0
116462	PROMENADE AVE	Other	0.08	45	4	21,857	21,851	21,847	21,883	0.0	0.0	0.0	0.0	0.0	0.		

116541	GARRETSON AVE	Other	0.01	50	4	8,191	8,039	8,146	8,069	0.0	-0.1	0.0	-0.1	0.1	0.0	0.1	0.0
116542	MARKET ST	Other	0.09	50	4	36,959	36,979	36,964	36,907	0.0	0.0	0.0	0.0	0.0	0.0	0.0	0.0
116543	3RD ST	Other	0.08	45	4	10,085	10,155	9,998	9,971	0.0	0.0	0.0	0.0	0.0	0.0	-0.1	-0.1
116544	MARKET ST	Other	0.15	50	4	38,186	38,134	38,056	38,098	0.0	0.0	0.0	0.0	0.0	0.0	0.0	0.0
116545	S JOY ST	Other	0.07	30	4	256	261	259	259	0.0	-0.1	0.1	0.0	0.1	0.0	0.2	0.2
116546	E GRAND BLVD	Other	0.05	45	4	2,226	2,208	2,223	2,239	0.0	0.0	0.0	0.0	0.0	0.0	0.0	0.1
116547	HILLSIDE AVE	Other	0.48	45	4	7,682	7,644	7,640	7,635	0.0	0.0	0.0	0.0	0.0	0.0	0.0	0.0
116548	5TH ST	Other	0.60	45	4	7,672	7,590	7,640	7,597	0.0	0.0	0.0	0.0	0.0	0.0	0.0	0.0
116549	HILLSIDE AVE	Other	0.49	45	4	3,052	3,061	3,056	3,064	0.0	0.0	0.0	0.0	0.0	0.0	0.0	0.0
116551	LEMON ST	Other	0.04	40	4	6,673	6,647	6,669	6,619	0.0	0.0	0.0	0.0	0.0	0.0	0.0	0.0
116552	UNIVERSITY AVE	Other	0.08	40	4	21,111	21,099	21,169	21,065	0.0	0.0	0.0	0.0	0.0	0.0	0.0	0.0
116553	4TH ST	Other	0.19	45	4	5,084	5,037	5,102	5,064	0.0	0.0	0.0	0.0	0.0	0.0	0.1	0.0
116555	5TH ST	Other	0.30	45	4	7,793	7,723	7,836	7,782	0.0	0.0	0.0	0.0	0.0	0.0	0.1	0.0
116556	14TH ST	Other	0.04	45	4	36,479	36,611	36,707	36,646	0.0	0.0	0.0	0.0	0.0	0.0	0.0	0.0
116558	RIVERSIDE AVE	Other	0.21	40	4	18,766	18,690	19,029	19,173	0.0	0.0	0.1	0.1	0.0	0.0	0.1	0.1
116559	JURUPA AVE	Other	0.22	45	4	14,098	14,046	14,031	13,987	0.0	0.0	0.0	0.0	0.0	0.0	0.0	0.0
116560	PARK AVE	Other	0.20	30	4	8,113	8,155	8,156	8,175	0.0	0.0	0.0	0.0	0.0	0.0	0.0	0.0
116561	CRIDGE ST	Other	0.10	30	4	3,647	3,725	3,782	3,798	0.0	0.1	0.2	0.2	-0.1	0.0	0.1	0.1
116562	ECLIPSE AVE	Other	0.47	55	4	9,043	9,043	9,057	9,081	0.0	0.0	0.0	0.0	0.0	0.0	0.0	0.0
116564	BELLEGRAVE AVE	Other	0.24	50	4	27,840	27,862	27,833	27,940	0.0	0.0	0.0	0.0	0.0	0.0	0.0	0.0
116565	GARRETSON AVE	Other	0.20	30	4	3,948	3,865	3,872	3,841	0.0	-0.1	-0.1	-0.1	0.1	0.0	0.0	0.0
116566	E GRAND BLVD	Other	0.05	50	4	8,856	8,866	8,866	8,888	0.0	0.0	0.1	0.0	0.0	0.0	0.0	0.0
116567	HAMNER AVE	Other	0.24	50	4	7,066	7,092	7,048	7,063	0.0	0.0	0.0	0.0	0.0	0.0	0.0	0.0
116568	HAMNER AVE	Other	0.43	50	4	12,021	12,006	11,983	11,967	0.0	0.0	0.0	0.0	0.0	0.0	0.0	0.0
116570	1ST ST	Other	0.03	50	4	14,524	14,307	14,337	14,359	0.0	-0.1	-0.1	0.0	0.1	0.0	0.0	0.0
116572	1ST ST	Other	0.11	30	4	32	18	27	25	0.0	-2.5	-0.6	-1.0	2.5	0.0	1.9	1.5
116573	LEMON ST	Other	0.15	40	4	4,388	4,416	4,420	4,427	0.0	0.0	0.0	0.0	0.0	0.0	0.0	0.0
116574	3RD ST	Other	0.08	45	4	17,775	17,828	17,838	17,718	0.0	0.0	0.0	0.0	0.0	0.0	0.0	0.0
116575	MAIN ST	Other	0.15	50	4	9,255	9,260	9,330	9,255	0.0	0.0	0.0	0.0	0.0	0.0	0.0	0.0
116576	VICTORIA AVE	Other	0.16	45	4	13,818	12,914	10,640	10,464	0.0	-0.3	-1.1	-1.2	0.3	0.0	-0.8	-0.5
116577	LINCOLN AVE	Other	0.20	40	4	4,192	3,809	2,792	2,560	0.0	-0.4	-1.8	-2.1	0.4	0.0	-1.3	-1.7
116578	GARRETSON AVE	Other	0.06	50	4	2,185	2,192	2,192	2,188	0.0	0.0	0.0	0.0	0.0	0.0	0.0	0.0
116579	KELLOGG AVE	Other	0.06	30	4	4,312	4,298	4,295	4,234	0.0	0.0	0.0	-0.1	0.0	0.0	0.0	-0.1
116580	UNIVERSITY AVE	Other	0.08	40	4	31,652	31,733	31,904	31,746	0.0	0.0	0.0	0.0	0.0	0.0	0.0	0.0
116581	LIME ST	Other	0.08	45	4	19,521	19,337	19,482	19,346	0.0	0.0	0.0	0.0	0.0	0.0	0.0	0.0
116582	CENTRAL AVE	Other	0.31	35	4	18,220	17,819	17,706	17,536	0.0	-0.1	-0.1	-0.2	0.1	0.0	0.0	-0.1
116583	E ONTARIO AVE	Other	0.08	55	4	41,703	41,497	41,458	41,429	0.0	0.0	0.0	0.0	0.0	0.0	0.0	0.0
116584	TEMESCAL CANYO	Other	0.32	45	4	33,539	33,539	33,383	33,288	0.0	0.0	0.0	0.0	0.0	0.0	0.0	0.0
116585	N MAIN ST	Other	0.07	50	4	34,864	34,635	34,692	34,797	0.0	0.0	0.0	0.0	0.0	0.0	0.0	0.0
116586	PALM AVE	Other	0.36	40	4	5,556	5,575	5,531	5,531	0.0	0.0	0.0	0.0	0.0	0.0	0.0	0.0
116587	GARRETSON AVE	Other	0.27	50	4	2,096	2,096	2,077	2,078	0.0	0.0	0.0	0.0	0.0	0.0	0.0	0.0
116588	INDIANA AVE	Other	0.06	40	4	14,810	14,897	14,749	13,948	0.0	0.0	0.0	-0.3	0.0	0.0	0.0	-0.3
116589	ETIWANDA AVE	Other	0.19	55	4	18,696	18,672	18,672	18,711	0.0	0.0	0.0	0.0	0.0	0.0	0.0	0.0
116590	JURUPA RD	Other	0.38	30	4	2,982	2,982	2,952	2,970	0.0	0.0	0.0	0.0	0.0	0.0	0.0	0.0
116593	LIMONITE AVE	Other	0.09	55	4	54,380	54,348	54,145	54,116	0.0	0.0	0.0	0.0	0.0	0.0	0.0	0.0
116594	LIMONITE AVE	Other	0.25	55	4	52,074	52,067	51,908	51,857	0.0	0.0	0.0	0.0	0.0	0.0	0.0	0.0
116595	VICTORIA AVE	Other	0.21	45	4	11,796	12,046	13,112	13,119	0.0	0.1	0.4	0.5	-0.1	0.0	0.4	0.4
116596	ARLINGTON AVE	Other	0.21	45	4	63,325	61,254	56,168	54,731	0.0	-0.1	-0.5	-0.6	0.1	0.0	-0.4	-0.5
116597	VICTORIA AVE	Other	0.12	45	4	23,368	23,295	23,367	23,363	0.0	0.0	0.0	0.0	0.0	0.0	0.0	0.0
116598	ALESSANDRO BLV	Other	0.44	40	4	31,458	31,104	29,906	29,509	0.0	0.0	-0.2	-0.3	0.0	0.0	-0.2	-0.2
116599	ETIWANDA AVE	Other	0.15	55	4	16,077	16,104	16,051	16,042	0.0	0.0	0.0	0.0	0.0	0.0	0.0	0.0
116601	E GRAND BLVD	Other	0.30	50	4	30,278	30,212	30,139	30,060	0.0	0.0	0.0	0.0	0.0	0.0	0.0	0.0
116602	N MAIN ST	Other	0.06	50	4	41,180	40,968	41,173	41,179	0.0	0.0	0.0	0.0	0.0	0.0	0.0	0.0
116603	3RD ST	Other	0.07	45	4	14,640	14,620	14,663	14,560	0.0	0.0	0.0	0.0	0.0	0.0	0.0	0.0
116604	ORANGE ST	Other	0.07	40	4	4,524	4,540	4,546	4,546	0.0	0.0	0.1	0.0	0.0	0.0	0.1	0.1
116605	CRESTA RD	Other	0.75	30	4	11,782	11,731	11,780	11,784	0.0	0.0	0.0	0.0	0.0	0.0	0.0	0.0
116608	2ND ST	Other	0.02	45	4	9,292	9,342	9,203	9,277	0.0	0.0	0.0	0.0	0.0	0.0	-0.1	0.0
116609	MAGNOLIA AVE	Other	0.02	40	4	25,787	25,698	25,548	25,487	0.0	0.0	0.0	-0.1	0.0	0.0	0.0	0.0
116610	BANDINI AVE	Other	0.25	40	4	3,474	3,507	3,466	3,464	0.0	0.0	0.0	0.0	0.0	0.0	-0.1	-0.1
116611	BELLEGRAVE AVE	Other	0.26	50	4	36,242	36,266	36,160	36,218	0.0	0.0	0.0	0.0	0.0	0.0	0.0	0.0
116612	LINCOLN AVE	Other	0.26	40	4	12,359	11,953	10,234	9,958	0.0	-0.1	-0.8	-0.9	0.1	0.0	-0.7	-0.8
116613	MARY ST	Other	0.27	40	4	21,929	22,898	24,463	19,335	0.0	0.2	0.5	-0.5	-0.2	0.0	0.3	-0.7
116614	MAGNOLIA AVE	Other	0.19	40	4	24,966	24,875	24,725	24,667	0.0	0.0	0.0	0.0	0.0	0.0	0.0	0.0
116615	MARKET ST	Other	0.10	55	4	18,980	18,925	18,927	18,946	0.0	0.0	0.0	0.0	0.0	0.0	0.0	0.0
116616	RUBIDOUX BLVD	Other	0.01	50	4	19,751	19,566	19,702	19,530	0.0	0.0	0.0	0.0	0.0	0.0	0.0	0.0
116619	HAMNER AVE	Other	0.25	55	4	15,287	15,275	15,308	15,270	0.0	0.0	0.0	0.0	0.0	0.0	0.0	0.0
116622	HAMNER AVE	Other	0.17	50	4	8,717	8,551	8,725	8,831	0.0	-0.1	0.0	0.1	0.1	0.0	0.1	0.1
116623	4TH ST	Other	0.07	45	4	19,497	19,810	19,607	19,690	0.0	0.1	0.0	0.0	-0.1	0.0	0.0	0.0
116624	PROMENADE AVE	Other	0.41	45	4	24,662	24,715	24,645	24,635	0.0	0.0	0.0	0.0	0.0	0.0	0.0	0.0
116625	MC KINLEY ST	Other	0.32	50	4	25,195	25,083	25,057	25,003	0.0	0.0	0.0	0.0	0.0	0.0	0.0	0.0
116628	LIMONITE AVE	Other	0.23	55	4	58,986	58,986	58,825	58,825	0.0	0.0	0.0	0.0	0.0	0.0	0.0	0.0
116629	HAMNER AVE	Other	0.18	55	4	35,010	34,919	35,004	34,945	0.0	0.0	0.0	0.0	0.0	0.0	0.0	0.0
116630	HAMNER AVE	Other	0.23	50	4	17,676	17,647	17,744	17,696	0.0	0.0	0.0	0.0	0.0	0.0	0.0	0.0
116631	1ST ST	Other	0.08	40	4	2,424	2,330	2,425	2,326	0.0	-0.2	0.0	-0.2	0.2	0.0	0.2	0.0
116632	MAIN ST	Other	0.06	50	4	17,141	17,140	17,159	17,101	0.0	0.0	0.0	0.0	0.0	0.0	0.0	0.0
116633	GRAND AVE	Other	0.10	55	4	23,355	23,559	23,611	23,621	0.0	0.0	0.0	0.0	0.0	0.0	0.0	0.0
116634	RUBIDOUX BLVD	Other	0.79	55	4	15,530	15,480	15,497	15,509	0.0	0.0	0.0	0.0	0.0	0.0	0.0	0.0
116635	E GRAND BLVD	Other	0.02	50	4	24,483	24,503	24,690	24,503	0.0							

116654	MAGNOLIA AVE	Other	0.26	55	4	14,840	14,874	14,759	14,750	0.0	0.0	0.0	0.0	0.0	0.0	0.0	0.0
116655	CAJALCO RD	Other	0.34	45	4	50,708	50,543	50,448	50,332	0.0	0.0	0.0	0.0	0.0	0.0	0.0	0.0
116658	E 6TH ST	Other	0.16	50	4	20,875	21,066	21,046	20,965	0.0	0.0	0.0	0.0	0.0	0.0	0.0	0.0
116659	E GRAND BLVD	Other	0.12	50	4	31,596	31,465	31,471	31,448	0.0	0.0	0.0	0.0	0.0	0.0	0.0	0.0
116660	E 6TH ST	Other	0.35	50	4	36,834	36,853	36,826	36,793	0.0	0.0	0.0	0.0	0.0	0.0	0.0	0.0
116662	E PARKRIDGE AVE	Other	0.22	45	4	3,955	3,918	3,941	3,982	0.0	0.0	0.0	0.0	0.0	0.0	0.0	0.1
116663	VAN BUREN BLVD	Other	0.37	50	4	51,971	51,573	51,205	50,616	0.0	0.0	-0.1	-0.1	0.0	0.0	0.0	-0.1
116665	WASHINGTON ST	Other	0.28	45	4	36,308	35,450	34,833	35,012	0.0	-0.1	-0.2	-0.2	0.1	0.0	-0.1	-0.1
116666	3RD ST	Other	0.07	45	4	23,194	23,206	23,055	22,993	0.0	0.0	0.0	0.0	0.0	0.0	0.0	0.0
116667	MULBERRY ST	Other	0.15	30	4	401	388	411	398	0.0	-0.1	0.0	0.1	0.1	0.0	0.1	0.2
116668	3RD ST	Other	0.08	45	4	22,356	22,396	22,242	22,176	0.0	0.0	0.0	0.0	0.0	0.0	0.0	0.0
116669	MULBERRY ST	Other	0.08	30	4	436	433	428	411	0.0	0.0	-0.1	-0.3	0.0	0.0	0.0	-0.2
116670	ORANGE ST	Other	0.08	40	4	3,945	3,935	3,943	3,984	0.0	0.0	0.0	0.0	0.0	0.0	0.0	0.0
116671	POPLAR ST	Other	0.08	30	4	1,090	1,007	1,061	1,032	0.0	-0.3	-0.1	-0.2	0.3	0.0	0.2	0.1
116672	WASHINGTON ST	Other	0.13	35	4	14,514	15,011	16,866	12,226	0.0	0.1	0.7	-0.7	-0.1	0.0	0.5	-0.9
116673	VICTORIA AVE	Other	0.26	45	4	10,690	11,549	13,288	2,979	0.0	0.3	0.9	-5.5	-0.3	0.0	0.6	-5.9
116676	MAIN ST	Other	0.18	50	4	19,057	19,074	19,146	19,004	0.0	0.0	0.0	0.0	0.0	0.0	0.0	0.0
116677	HAMNER AVE	Other	0.13	50	4	12,475	12,532	12,664	12,547	0.0	0.0	0.1	0.0	0.0	0.0	0.0	0.0
116678	VICTORIA AVE	Other	0.23	40	4	5,719	5,710	5,609	5,609	0.0	-0.1	-0.1	-0.1	0.0	0.0	-0.1	-0.1
116679	14TH ST	Other	0.15	45	4	29,728	29,555	29,053	29,072	0.0	0.0	-0.1	-0.1	0.0	0.0	-0.1	-0.1
116680	MAGNOLIA AVE	Other	0.01	50	4	48,334	48,567	48,165	48,307	0.0	0.0	0.0	0.0	0.0	0.0	0.0	0.0
116681	E ONTARIO AVE	Other	0.32	50	4	33,759	33,530	33,532	33,672	0.0	0.0	0.0	0.0	0.0	0.0	0.0	0.0
116683	2ND ST	Other	0.31	45	4	17,917	17,858	17,848	17,868	0.0	0.0	0.0	0.0	0.0	0.0	0.0	0.0
116684	SPRUCE ST	Other	0.08	45	4	23,840	24,000	23,808	23,854	0.0	0.0	0.0	0.0	0.0	0.0	0.0	0.0
116685	3RD ST	Other	0.10	45	4	21,506	21,459	21,109	21,180	0.0	0.0	-0.1	-0.1	0.0	0.0	-0.1	-0.1
116686	SPRUCE ST	Other	0.12	45	4	17,337	17,295	17,304	17,282	0.0	0.0	0.0	0.0	0.0	0.0	0.0	0.0
116687	PARK AVE	Other	0.04	40	4	5,605	5,596	5,535	5,551	0.0	0.0	-0.1	0.0	0.0	0.0	0.0	0.0
116688	UNIVERSITY AVE	Other	0.13	40	4	22,238	22,067	21,879	21,657	0.0	0.0	-0.1	-0.1	0.0	0.0	0.0	-0.1
116689	UNIVERSITY AVE	Other	0.17	40	4	26,506	26,377	26,214	26,052	0.0	0.0	0.0	-0.1	0.0	0.0	0.0	-0.1
116690	MAGNOLIA AVE	Other	0.26	50	4	21,312	21,344	21,341	21,351	0.0	0.0	0.0	0.0	0.0	0.0	0.0	0.0
116691	E GRAND BLVD	Other	0.08	50	4	36,628	36,475	36,467	36,451	0.0	0.0	0.0	0.0	0.0	0.0	0.0	0.0
116692	E 2ND ST	Other	0.08	30	4	4,144	4,111	4,138	4,143	0.0	0.0	0.0	0.0	0.0	0.0	0.0	0.0
116693	PARK AVE	Other	0.16	40	4	2,225	2,248	2,183	2,202	0.0	0.0	-0.1	-0.1	0.0	0.0	-0.1	-0.1
116694	MISSION INN AVE	Other	0.27	45	4	16,453	16,348	16,101	16,057	0.0	0.0	-0.1	-0.1	0.0	0.0	-0.1	-0.1
116695	N JOY ST	Other	0.17	45	4	30,692	30,732	30,754	30,542	0.0	0.0	0.0	0.0	0.0	0.0	0.0	0.0
116696	S BUENA VISTA AV	Other	0.23	30	4	2,414	2,435	2,433	2,440	0.0	0.0	0.0	0.0	0.0	0.0	0.0	0.0
116697	S BUENA VISTA AV	Other	0.07	30	4	2,960	2,927	2,933	2,904	0.0	0.0	0.0	-0.1	0.0	0.0	0.0	0.0
116698	10TH ST	Other	0.32	30	4	4,675	4,675	4,670	4,670	0.0	0.0	0.1	0.1	0.0	0.0	0.1	0.1
116699	5TH ST	Other	0.09	45	4	7,518	7,472	7,486	7,474	0.0	0.0	0.0	0.0	0.0	0.0	0.0	0.0
116700	NORCO DR	Other	0.13	45	4	13,467	13,518	13,468	13,547	0.0	0.0	0.0	0.0	0.0	0.0	0.0	0.0
116701	CORYDON AVE	Other	0.35	45	4	15,067	15,066	15,090	15,212	0.0	0.0	0.0	0.0	0.0	0.0	0.0	0.0
116703	COLUMBIA AVE	Other	0.37	50	4	29,473	29,419	29,481	29,375	0.0	0.0	0.0	0.0	0.0	0.0	0.0	0.0
116704	BROCKTON AVE	Other	0.28	40	4	14,178	14,110	13,968	13,891	0.0	0.0	-0.1	-0.1	0.0	0.0	0.0	-0.1
116708	S BUENA VISTA AV	Other	0.20	30	4	2,715	2,724	2,718	2,727	0.0	0.0	0.0	0.0	0.0	0.0	0.0	0.0
116709	W OLIVE ST	Other	0.32	30	4	6,075	6,057	6,066	6,047	0.0	0.0	0.0	0.0	0.0	0.0	0.0	0.0
116710	N MAIN ST	Other	0.32	50	4	49,681	49,665	49,631	49,665	0.0	0.0	0.0	0.0	0.0	0.0	0.0	0.0
116711	UNIVERSITY AVE	Other	0.09	40	4	25,815	25,712	25,359	25,208	0.0	0.0	-0.1	-0.1	0.0	0.0	-0.1	-0.1
116712	N BUENA VISTA AV	Other	0.31	30	4	5,342	5,278	5,350	5,303	0.0	-0.1	0.0	0.0	0.1	0.0	0.1	0.0
116713	RAILROAD ST	Other	0.33	45	4	20,855	20,927	21,028	20,901	0.0	0.0	0.0	0.0	0.0	0.0	0.0	0.0
116716	2ND ST	Other	0.29	45	4	22,871	22,792	22,843	22,811	0.0	0.0	0.0	0.0	0.0	0.0	0.0	0.0
116717	W 6TH ST	Other	0.16	50	4	43,006	42,954	43,070	43,052	0.0	0.0	0.0	0.0	0.0	0.0	0.0	0.0
116718	N LINCOLN AVE	Other	0.20	45	4	1,742	1,758	1,786	1,802	0.0	0.0	0.1	0.1	0.0	0.0	0.1	0.1
116719	W RINCON ST	Other	0.18	30	4	20,017	20,033	20,121	20,146	0.0	0.0	0.0	0.0	0.0	0.0	0.0	0.0
116720	WINEVILLE AVE	Other	0.29	45	4	2,379	2,347	2,408	2,361	0.0	-0.1	0.1	0.1	0.0	0.1	0.1	0.0
116721	LIMONITE AVE	Other	0.20	55	4	68,994	68,951	68,837	68,699	0.0	0.0	0.0	0.0	0.0	0.0	0.0	0.0
116722	CORDOZA ST	Other	0.20	30	4	2,302	2,310	2,307	2,334	0.0	0.0	0.0	0.1	0.0	0.0	0.0	0.0
116723	CITRON ST	Other	0.32	30	4	3,360	3,330	3,357	3,335	0.0	0.0	0.0	0.0	0.0	0.0	0.0	0.0
116724	W FOOTHILL PKY	Other	0.52	45	4	20,228	19,917	19,666	20,144	0.0	-0.1	-0.1	0.0	0.1	0.0	-0.1	0.0
116727	W ONTARIO AVE	Other	0.32	50	4	30,236	30,453	30,040	30,218	0.0	0.0	0.0	0.0	0.0	0.0	-0.1	0.0
116728	6TH ST	Other	0.06	50	4	19,421	19,475	19,590	19,653	0.0	0.0	0.0	0.1	0.0	0.0	0.0	0.0
116729	N LINCOLN AVE	Other	0.26	45	4	6,640	6,648	6,859	6,777	0.0	0.0	0.1	0.1	0.0	0.0	0.1	0.1
116730	RAILROAD ST	Other	0.17	45	4	20,229	20,319	20,302	20,232	0.0	0.0	0.0	0.0	0.0	0.0	0.0	0.0
116731	S LINCOLN AVE	Other	0.15	45	4	17,133	16,886	16,886	16,967	0.0	-0.1	-0.1	0.0	0.0	0.0	0.0	0.0
116732	W 6TH ST	Other	0.11	50	4	40,335	40,303	40,372	40,352	0.0	0.0	0.0	0.0	0.0	0.0	0.0	0.0
116734	RIVER RD	Other	0.29	50	4	43,324	43,357	43,594	43,617	0.0	0.0	0.0	0.0	0.0	0.0	0.0	0.0
116735	PALM AVE	Other	0.15	40	4	13,713	13,707	13,629	13,590	0.0	0.0	0.0	0.0	0.0	0.0	0.0	0.0
116737	MAGNOLIA AVE	Other	0.23	55	4	13,761	13,781	13,676	13,667	0.0	0.0	0.0	0.0	0.0	0.0	0.0	0.0
116738	MC KINLEY ST	Other	0.02	50	4	20,631	20,540	20,525	20,554	0.0	0.0	0.0	0.0	0.0	0.0	0.0	0.0
116739	MC KINLEY ST	Other	0.10	50	4	24,664	24,568	24,585	24,601	0.0	0.0	0.0	0.0	0.0	0.0	0.0	0.0
116742	3RD ST	Other	0.11	45	4	23,797	23,763	23,390	23,435	0.0	0.0	-0.1	-0.1	0.0	0.0	-0.1	-0.1
116743	NICHOLS RD	Other	0.94	60	4	8,247	8,247	8,256	8,256	0.1	0.1	-0.1	-0.1	0.0	0.0	-0.1	-0.1
116744	COLLIER AVE	Other	0.58	50	4	4,026	4,062	3,992	3,792	0.0	0.0	-0.2	-0.3	0.0	0.0	-0.2	-0.3
116746	CAJALCO RD	Other	0.32	45	4	55,087	55,104	54,931	54,811	0.0	0.0	0.0	0.0	0.0	0.0	0.0	0.0
116750	SPRUCE ST	Other	0.13	45	4	19,595	19,584	19,555	19,509	0.0	0.0	0.0	0.0	0.0	0.0	0.0	0.0
116752	10TH ST	Other	0.16	45	4	25,898	26,220	25,991	26,074	0.0	0.1	0.0	0.0	-0.1	0.0	0.0	0.0
116753	HARRISON AVE	Other	0.38	45	4	1,155	1,132	1,196	1,087	0.0	-0.1	0.2	-0.3	0.1	0.0	0.2	-0.2
116754	CITRUS ST	Other	0.25	45	4	7,896	7,817	7,978	7,803	0.0	0.0	0.0	-0.1	0.0	0.0	0.1	0.0
116756	S LINCOLN AVE	Other	0.40	45	4	14,825	1										

116904	PIERCE ST	Other	0.25	45	4	32,056	32,116	32,046	32,096	0.0	0.0	0.0	0.0	0.0	0.0	0.0	0.0
116906	E 6TH ST	Other	0.09	50	4	19,658	19,643	19,675	19,647	0.0	0.0	0.0	0.0	0.0	0.0	0.0	0.0
116907	CHICAGO AVE	Other	0.25	40	4	23,347	23,222	23,297	23,140	0.0	0.0	0.0	0.0	0.0	0.0	0.0	0.0
116908	CHICAGO AVE	Other	0.25	45	4	29,513	29,367	29,363	29,311	0.0	0.0	0.0	0.0	0.0	0.0	0.0	0.0
116909	MARTIN LUTHER K	Other	0.25	50	4	26,913	26,750	26,351	26,359	0.0	0.0	-0.1	0.0	0.0	0.0	-0.1	0.0
116910	CHICAGO AVE	Other	0.04	40	4	31,463	31,432	31,482	31,529	0.0	0.0	0.0	0.0	0.0	0.0	0.0	0.0
116913	COLUMBIA AVE	Other	0.21	45	4	36,524	36,348	36,455	36,361	0.0	0.0	0.0	0.0	0.0	0.0	0.0	0.0
116914	LA SIERRA AVE	Other	0.21	45	4	9,304	9,271	9,263	9,279	0.0	0.0	0.0	0.0	0.0	0.0	0.0	0.0
116915	CYPRESS AVE	Other	0.31	40	4	3,209	3,229	3,201	3,203	0.0	0.0	0.0	0.0	0.0	0.0	0.0	0.0
116916	CHICAGO AVE	Other	0.25	40	4	31,015	30,997	31,115	31,064	0.0	0.0	0.0	0.0	0.0	0.0	0.0	0.0
116917	W LINDEN ST	Other	0.24	40	4	2,313	2,240	2,231	2,198	0.0	-0.1	-0.2	-0.2	0.1	0.0	0.0	-0.1
116918	CHICAGO AVE	Other	0.24	40	4	33,359	33,274	33,500	33,419	0.0	0.0	0.0	0.0	0.0	0.0	0.0	0.0
116919	3RD ST	Other	0.14	45	4	26,594	26,237	25,995	25,980	0.0	0.0	-0.1	0.0	0.0	0.0	0.0	0.0
116920	CHICAGO AVE	Other	0.18	45	4	24,359	24,232	24,286	24,212	0.0	0.0	0.0	0.0	0.0	0.0	0.0	0.0
116921	CHICAGO AVE	Other	0.18	45	4	33,716	33,708	33,757	33,928	0.0	0.0	0.0	0.0	0.0	0.0	0.0	0.0
116922	SPRUCE ST	Other	0.25	45	4	16,245	16,204	16,139	16,130	0.0	0.0	0.0	0.0	0.0	0.0	0.0	0.0
116923	CHICAGO AVE	Other	0.06	45	4	40,423	40,540	40,552	40,544	0.0	0.0	0.0	0.0	0.0	0.0	0.0	0.0
116924	MARLBOROUGH AVE	Other	0.25	40	4	14,901	14,921	14,821	14,780	0.0	0.0	0.0	0.0	0.0	0.0	0.0	0.0
116925	PASEO GRANDE	Other	0.26	30	4	15,625	15,269	15,469	15,322	0.0	-0.1	0.0	-0.1	0.1	0.0	0.1	0.0
116926	PINECREST DR	Other	0.30	40	4	25,538	25,068	25,301	25,303	0.0	-0.1	0.0	0.0	0.1	0.0	0.0	0.0
116927	RUTILE ST	Other	0.06	50	4	11,931	12,033	12,017	12,003	0.0	0.0	0.0	0.0	0.0	0.0	0.0	0.0
116928	VAN BUREN BLVD	Other	0.04	60	4	66,994	67,054	67,005	66,806	0.0	0.0	0.0	0.0	0.0	0.0	0.0	0.0
116929	6TH ST	Other	0.05	50	4	18,359	18,373	18,426	18,448	0.0	0.0	0.0	0.0	0.0	0.0	0.0	0.0
116930	INDIANA AVE	Other	0.27	45	4	19,103	19,108	19,175	19,180	0.0	0.0	0.0	0.0	0.0	0.0	0.0	0.0
116931	COLLIER AVE	State Route-Full Access	0.26	50	4	2,250	2,204	2,029	2,042	0.0	-0.1	-0.4	-0.4	0.1	0.0	-0.4	-0.3
116932	LA SIERRA AVE	Other	0.18	45	4	9,747	9,714	9,710	9,719	0.0	0.0	0.0	0.0	0.0	0.0	0.0	0.0
116933	CAMPBELL AVE	Other	0.27	40	4	239	238	239	238	0.0	0.0	0.0	0.0	0.0	0.0	0.0	0.0
116934	CHICAGO AVE	Other	0.20	45	4	39,336	38,778	38,748	38,655	0.0	-0.1	-0.1	-0.1	0.1	0.0	0.0	0.0
116935	COUNTRY CLUB DR	Other	0.22	30	4	20,117	19,702	19,011	19,027	0.0	-0.1	-0.2	-0.2	0.1	0.0	-0.2	-0.2
116936	CENTRAL AVE	Other	0.39	45	4	22,836	22,248	22,144	21,994	0.0	-0.1	-0.1	-0.1	0.1	0.0	0.0	0.0
116937	COLLETT AVE	Other	0.16	45	4	29,298	29,427	29,454	29,518	0.0	0.0	0.0	0.0	0.0	0.0	0.0	0.0
116938	RUTILE ST	Other	0.23	55	4	1,657	1,662	1,657	1,661	0.0	0.0	0.0	0.0	0.0	0.0	0.0	0.0
116939	BELLEGRAVE AVE	Other	0.76	55	4	31,057	31,094	31,101	31,175	0.0	0.0	0.0	0.0	0.0	0.0	0.0	0.0
116940	GALENA ST	Other	0.38	50	4	11,001	11,094	11,086	11,066	0.0	0.0	0.0	0.0	0.0	0.0	0.0	0.0
116941	CENTRAL AVE	Other	0.02	35	4	27,371	27,190	27,071	26,935	0.0	0.0	0.0	-0.1	0.0	0.0	0.0	0.0
116942	MAGNOLIA AVE	Other	0.07	35	4	37,844	37,524	36,740	36,371	0.0	-0.1	-0.2	-0.2	0.0	0.0	-0.1	-0.1
116943	MAGNOLIA AVE	Other	0.20	50	4	24,001	24,053	24,026	24,047	0.0	0.0	0.0	0.0	0.0	0.0	0.0	0.0
116945	BROCKTON AVE	Other	0.05	40	4	20,093	20,013	19,981	19,832	0.0	-0.1	-0.1	-0.1	0.0	0.0	0.0	0.0
116946	JURUPA AVE	Other	0.25	45	4	19,420	19,338	19,360	19,258	0.0	0.0	0.0	0.0	0.0	0.0	0.0	0.0
116947	LA SIERRA AVE	Other	0.15	45	4	9,553	9,528	9,535	9,530	0.0	0.0	0.0	0.0	0.0	0.0	0.0	0.0
116948	GRAMERCY PL	Other	0.19	30	4	3,352	3,357	3,352	3,341	0.0	0.0	0.0	0.0	0.0	0.0	0.0	0.0
116950	BROCKTON AVE	Other	0.13	30	4	13,772	13,817	13,522	13,372	0.0	0.0	-0.1	-0.1	0.0	0.0	-0.1	-0.1
116953	MAGNOLIA AVE	Other	0.10	45	4	11,406	11,085	11,053	11,015	0.0	-0.1	-0.1	-0.2	0.1	0.0	0.0	0.0
116954	PIERCE ST	Other	0.02	45	4	15,505	15,006	15,039	14,881	0.0	-0.1	-0.1	-0.2	0.1	0.0	0.0	0.0
116955	PIERCE ST	Other	0.22	45	4	5,706	5,664	5,879	5,717	0.0	0.0	0.1	0.0	0.0	0.0	0.2	0.0
116956	LA SIERRA AVE	Other	0.12	45	4	14,005	13,964	13,960	13,960	0.0	0.0	0.0	0.0	0.0	0.0	0.0	0.0
116957	NORWOOD AVE	Other	0.10	30	4	2,509	2,497	2,500	2,490	0.0	0.0	0.0	0.0	0.0	0.0	0.0	0.0
116958	MAGNOLIA AVE	Other	0.26	45	4	10,972	11,027	10,976	10,963	0.0	0.0	0.0	0.0	0.0	0.0	0.0	0.0
116959	BROCKTON AVE	Other	0.24	30	4	13,731	13,769	13,132	13,015	0.0	-0.2	-0.2	-0.2	0.0	0.0	-0.2	-0.2
116960	ARLINGTON AVE	Other	0.13	35	4	38,818	39,181	38,469	36,457	0.0	0.0	0.0	-0.3	0.0	0.0	-0.1	-0.3
116961	MAGNOLIA AVE	Other	0.18	45	4	10,757	10,755	10,742	10,741	0.0	0.0	0.0	0.0	0.0	0.0	0.0	0.0
116962	CENTRAL AVE	Other	0.12	35	4	11,347	11,141	11,316	11,298	0.0	-0.1	0.0	0.0	0.1	0.0	0.1	0.1
116963	PIERCE ST	Other	0.18	45	4	21,730	21,800	21,701	21,738	0.0	0.0	0.0	0.0	0.0	0.0	0.0	0.0
116964	TEMESCAL CANYO	Other	0.38	55	4	12,167	12,163	12,161	12,154	0.0	0.0	0.0	0.0	0.0	0.0	0.0	0.0
116965	TEMESCAL CANYO	Other	0.28	55	4	10,916	10,916	10,857	10,857	0.0	0.0	0.0	0.0	0.0	0.0	0.0	0.0
116967	E ONTARIO AVE	Other	0.32	50	4	32,089	32,224	31,863	31,903	0.0	0.0	0.0	0.0	0.0	0.0	0.0	0.0
116968	KELLOGG AVE	Other	0.19	30	4	3,108	3,115	3,112	3,108	0.0	0.0	0.0	0.0	0.0	0.0	0.0	0.0
116969	MADISON ST	Other	0.13	40	4	10,010	10,920	12,921	27,126	0.0	0.4	1.1	4.3	-0.4	0.0	0.7	4.0
116970	VICTORIA AVE	Other	0.28	45	4	3,970	4,300	5,232	7,347	0.0	0.3	1.2	2.7	-0.3	0.0	0.9	2.3
116973	TEMESCAL CANYO	Other	0.06	55	4	7,849	7,841	7,801	7,807	0.0	0.0	0.0	0.0	0.0	0.0	0.0	0.0
116974	HOLE AVE	Other	0.09	45	4	17,390	17,389	17,416	17,406	0.0	0.0	0.0	0.0	0.0	0.0	0.0	0.0
116976	LA SIERRA AVE	Other	0.30	45	4	9,530	9,538	9,563	9,563	0.0	0.0	0.0	0.0	0.0	0.0	0.0	0.0
116977	MAGNOLIA AVE	Other	0.21	35	4	32,716	32,378	31,998	31,624	0.0	0.0	-0.1	0.0	0.0	0.0	-0.1	-0.1
116978	INDIANA AVE	Other	0.26	40	4	18,147	18,154	17,956	11,471	0.0	0.0	0.0	-2.0	0.0	0.0	0.0	-2.0
116980	AUTO CENTER DR	Other	0.05	45	4	32,534	32,744	32,611	32,657	0.0	0.0	0.0	0.0	0.0	0.0	0.0	0.0
116982	SERFAS CLUB DR	Other	0.10	50	4	31,818	31,695	31,944	31,737	0.0	0.0	0.0	0.0	0.0	0.0	0.0	0.0
116983	UNIVERSITY AVE	Other	0.25	40	4	29,490	29,385	29,127	29,182	0.0	0.0	-0.1	0.0	0.0	0.0	0.0	0.0
116984	NORWOOD AVE	Other	0.43	30	4	3,707	3,707	3,712	3,707	0.0	0.0	0.0	0.0	0.0	0.0	0.0	0.0
116985	GRAMERCY PL	Other	0.23	30	4	2,875	2,865	2,857	2,837	0.0	0.0	0.0	-0.1	0.0	0.0	0.0	0.0
116986	SERFAS CLUB DR	Other	0.13	50	4	38,282	37,679	37,921	37,845	0.0	-0.1	0.0	0.0	0.1	0.0	0.0	0.0
116987	SERFAS CLUB DR	Other	0.26	50	4	23,048	22,971	23,192	23,038	0.0	0.0	0.0	0.0	0.0	0.0	0.0	0.0
116988	LAKE SHORE DR	Other	0.05	45	4	3,473	3,473	3,485	3,485	0.0	0.0	0.0	0.0	0.0	0.0	0.0	0.0
116989	DAVIS ST	Other	0.35	30	4	269	269	269	269	0.0	0.0	0.0	0.0	0.0	0.0	0.0	0.0
116990	GREEN RIVER RD	Other	0.22	50	4	36,704	36,527	36,234	36,612	0.0	0.0	-0.1	0.0	0.0	0.0	0.0	0.0
116991	WELLS AVE	Other	0.21	40	4	7,793	7,798	7,810	7,813	0.0	0.0	0.0	0.0	0.0	0.0	0.0	0.0
116992	HOLE AVE	Other	0.29	45	4	9,597	9,591	9,606	9,593	0.0	0.0	0.0	0.0	0.0	0.0	0.0	0.0
116993	SERFAS CLUB DR	Other	0.48	50	4	19,431	19,380	19,497	19,372	0.0	0.0	0.0	0.0	0.0	0.0	0.0	0.0

117016	DUFFERIN AVE	Other	0.23	40	4	6,532	6,663	7,131	6,187	0.0	0.1	0.4	-0.2	-0.1	0.0	0.3	-0.3
117018	COLLIER AVE	Other	0.10	50	4	2,268	2,303	2,269	2,269	0.0	0.1	0.0	0.0	-0.1	0.0	-0.1	-0.1
117020	E PARKRIDGE AVE	Other	0.29	45	4	16,515	16,515	16,541	16,496	0.0	0.0	0.0	0.0	0.0	0.0	0.0	0.0
117021	E PARKRIDGE AVE	Other	0.13	45	4	27,772	27,744	27,754	27,815	0.0	0.0	0.0	0.0	0.0	0.0	0.0	0.0
117022	COLLETT AVE	Other	0.09	45	4	27,107	27,222	27,224	27,281	0.0	0.0	0.0	0.0	0.0	0.0	0.0	0.0
117023	CENTRAL AVE	State Route-Full Access	0.12	50	4	9,053	9,030	8,870	9,063	0.0	0.0	-0.1	0.0	0.0	0.0	-0.1	0.0
117025	IOWA AVE	Other	0.17	45	4	19,085	18,962	18,715	18,622	0.0	0.0	-0.1	-0.1	0.0	0.0	-0.1	-0.1
117026	MARTIN LUTHER K	Other	0.25	50	4	30,104	29,803	29,543	29,399	0.0	0.0	-0.1	-0.1	0.0	0.0	-0.1	-0.1
117027	IOWA AVE	Other	0.13	45	4	34,248	34,345	34,259	34,143	0.0	0.0	0.0	0.0	0.0	0.0	0.0	0.0
117028	IOWA AVE	Other	0.25	45	4	35,719	35,883	35,645	35,620	0.0	0.0	0.0	0.0	0.0	0.0	0.0	0.0
117029	W LINDEN ST	Other	0.25	40	4	4,479	4,495	4,494	4,413	0.0	0.0	-0.1	-0.1	0.0	0.0	-0.1	-0.1
117031	JURUPA RD	Other	0.08	55	4	18,072	18,048	18,047	18,025	0.0	0.0	0.0	0.0	0.0	0.0	0.0	0.0
117032	IOWA AVE	Other	0.25	45	4	43,370	43,430	43,597	43,508	0.0	0.0	0.0	0.0	0.0	0.0	0.0	0.0
117033	W BLAINE ST	Other	0.26	45	4	27,576	27,526	27,446	27,322	0.0	0.0	0.0	0.0	0.0	0.0	0.0	0.0
117034	FULLERTON AVE	Other	0.24	45	4	19,003	18,971	18,913	18,884	0.0	0.0	0.0	0.0	0.0	0.0	0.0	0.0
117035	IOWA AVE	Other	0.06	45	4	52,792	52,819	53,002	52,845	0.0	0.0	0.0	0.0	0.0	0.0	0.0	0.0
117037	SPRUCE ST	Other	0.21	45	4	24,506	24,434	24,156	24,144	0.0	0.0	-0.1	-0.1	0.0	0.0	0.0	-0.1
117038	GRATTON ST	Other	0.63	30	4	38	39	51	50	0.0	0.1	1.3	1.2	-0.1	0.0	1.2	1.2
117039	ADAMS ST	Other	0.38	30	4	2,706	2,667	2,740	2,373	0.0	-0.1	0.1	-0.6	0.1	0.0	0.1	-0.5
117040	CANYON CREST DR	Other	0.20	45	4	25,655	25,060	24,526	24,017	0.0	-0.1	-0.2	-0.3	0.1	0.0	-0.1	-0.2
117041	ALESSANDRO BLVD	Other	0.30	55	4	82,418	81,517	85,331	85,981	0.0	0.0	0.2	0.2	0.0	0.0	0.2	0.2
117042	IOWA AVE	Other	0.25	50	4	40,952	41,000	41,027	40,918	0.0	0.0	0.0	0.0	0.0	0.0	0.0	0.0
117044	CENTER ST	Other	1.01	40	4	10,497	10,499	10,463	10,444	0.0	0.0	0.0	0.0	0.0	0.0	0.0	0.0
117048	E CADENA DR	Other	0.26	50	4	25,661	25,711	25,745	25,687	0.0	0.0	0.0	0.0	0.0	0.0	0.0	0.0
117049	IOWA AVE	Other	0.25	50	4	49,122	49,209	49,155	49,012	0.0	0.0	0.0	0.0	0.0	0.0	0.0	0.0
117050	COLUMBIA AVE	Other	0.50	45	4	33,615	33,686	33,672	33,624	0.0	0.0	0.0	0.0	0.0	0.0	0.0	0.0
117051	PALMYRITA AVE	Other	0.25	30	4	16,293	16,293	16,282	16,287	0.0	0.0	0.0	0.0	0.0	0.0	0.0	0.0
117054	PALM AVE	Other	0.19	40	4	9,452	9,567	9,954	9,269	0.0	0.1	-0.1	-0.2	-0.1	0.0	-0.1	-0.3
117055	MAGNOLIA AVE	Other	0.09	35	4	42,168	41,945	41,267	40,577	0.0	0.0	-0.1	-0.2	0.0	0.0	-0.1	-0.1
117056	MISSION BLVD	Other	0.03	55	4	42,518	42,641	42,604	42,814	0.0	0.0	0.0	0.0	0.0	0.0	0.0	0.0
117057	CENTRAL AVE	State Route-Full Access	0.03	50	4	15,740	15,529	15,311	15,412	0.0	-0.1	-0.1	-0.1	0.1	0.0	-0.1	0.0
117058	6TH ST	Other	0.30	50	4	16,293	16,301	16,289	16,285	0.0	0.0	0.0	0.0	0.0	0.0	0.0	0.0
117059	COLLIER AVE	Other	0.42	50	4	2,268	2,303	2,269	2,269	0.0	0.1	0.0	0.0	-0.1	0.0	-0.1	-0.1
117060	W MAIN ST	Other	0.29	45	4	4,449	4,466	4,397	4,436	0.0	0.0	-0.1	0.0	0.0	0.0	-0.1	0.0
117061	GRAMERCY PL	Other	0.13	30	4	7,721	7,772	7,749	7,703	0.0	0.0	0.0	0.0	0.0	0.0	0.0	0.0
117062	GREEN RIVER RD	Other	0.24	50	4	30,446	30,264	30,110	30,506	0.0	0.0	0.0	0.0	0.0	0.0	0.0	0.0
117063	PALISADES DR	Other	0.83	30	4	2,442	2,388	2,447	2,462	0.0	-0.1	0.0	0.0	0.1	0.0	0.1	0.1
117064	PALM AVE	Other	0.25	40	4	10,645	10,625	10,540	10,340	0.0	0.0	0.0	0.0	-0.1	0.0	-0.2	-0.1
117065	JURUPA AVE	Other	0.32	50	4	22,786	22,711	22,716	22,471	0.0	0.0	0.0	-0.1	0.0	0.0	0.0	0.0
117066	CENTRAL AVE	State Route-Full Access	0.02	55	4	21,642	21,398	21,135	21,185	0.0	0.0	-0.1	-0.1	0.0	0.0	-0.1	0.0
117067	RIMPAU AVE	Other	0.18	45	4	3,465	3,522	3,448	3,450	0.0	0.1	0.0	0.0	-0.1	0.0	-0.1	-0.1
117068	CENTRAL AVE	Other	0.50	40	4	10,002	9,877	9,933	9,842	0.0	-0.1	0.0	-0.1	0.1	0.0	0.0	0.0
117069	LA SIERRA AVE	Other	0.28	45	4	20,002	20,021	20,114	20,016	0.0	0.0	0.0	0.0	0.0	0.0	0.0	0.0
117070	COLLETT AVE	Other	0.28	45	4	26,291	26,439	26,404	26,452	0.0	0.0	0.0	0.0	0.0	0.0	0.0	0.0
117071	MAGNOLIA AVE	Other	0.29	40	4	34,135	33,885	32,691	31,867	0.0	0.0	-0.2	-0.3	0.0	0.0	-0.2	-0.3
117072	ARLINGTON AVE	Other	0.35	55	4	44,067	44,035	44,637	43,317	0.0	0.0	0.1	0.0	-0.1	0.0	-0.1	-0.1
117073	2ND ST	Other	0.08	45	4	9,292	9,342	9,203	9,277	0.0	0.0	0.0	0.0	0.0	0.0	0.0	0.0
117075	GRAND AVE	Other	0.78	55	4	60,092	60,041	60,069	60,050	0.0	0.0	0.0	0.0	0.0	0.0	0.0	0.0
117076	CANYON CREST DR	Other	0.29	45	4	31,557	30,675	30,542	30,036	0.0	-0.1	-0.1	-0.2	0.1	0.0	0.0	-0.1
117077	MISSION GROVE P	Other	0.16	30	4	7,287	7,027	8,221	8,455	0.0	-0.2	0.5	0.6	0.2	0.0	0.7	0.8
117080	CENTRAL AVE	State Route-Full Access	0.20	55	4	35,230	35,111	34,955	34,853	0.0	0.0	0.0	0.0	0.0	0.0	0.0	0.0
117081	E CHASE DR	Other	0.26	45	4	9,118	9,080	9,029	9,067	0.0	0.0	0.0	0.0	0.0	0.0	0.0	0.0
117082	FULLERTON AVE	Other	0.29	45	4	6,984	6,889	6,899	6,899	0.0	-0.1	0.0	-0.1	0.1	0.0	0.0	0.0
117083	GREEN RIVER RD	Other	0.34	50	4	30,446	30,264	30,110	30,506	0.0	0.0	0.0	0.0	0.0	0.0	0.0	0.0
117084	JONES AVE	Other	0.15	30	4	972	984	980	975	0.0	0.1	0.0	0.0	-0.1	0.0	-0.1	0.0
117085	CAMPBELL AVE	Other	0.09	40	4	2,039	2,037	2,035	2,025	0.0	0.0	0.0	0.0	0.0	0.0	0.0	0.0
117086	JONES AVE	Other	0.17	30	4	1,152	1,179	1,168	1,167	0.0	0.1	0.1	0.1	-0.1	0.0	0.0	0.0
117089	MISSION BLVD	Other	0.14	55	4	40,221	40,248	40,159	40,260	0.0	0.0	0.0	0.0	0.0	0.0	0.0	0.0
117090	MISSION BLVD	Other	0.11	55	4	41,542	41,611	41,598	41,661	0.0	0.0	0.0	0.0	0.0	0.0	0.0	0.0
117091	JEFFERSON ST	Other	0.14	40	4	3,081	3,250	3,485	2,795	0.0	0.2	0.5	-0.4	-0.2	0.0	0.3	-0.7
117092	VICTORIA AVE	Other	0.27	45	4	3,113	3,559	4,553	6,243	0.0	0.6	1.7	3.0	-0.6	0.0	1.1	2.4
117093	INDIANA AVE	Other	0.03	45	4	40,845	41,225	42,371	46,108	0.0	0.0	0.2	0.5	0.0	0.0	0.1	0.5
117094	INDIANA AVE	Other	0.26	40	4	13,810	13,825	13,742	14,551	0.0	0.0	0.0	0.2	0.0	0.0	0.2	0.2
117095	SR 91 HWY	Other	0.05	45	4	32,205	32,207	32,701	35,286	0.0	0.0	0.1	0.4	0.0	0.0	0.1	0.4
117096	INDIANA AVE	Other	0.27	45	4	19,123	19,071	19,216	19,114	0.0	0.0	0.0	0.0	0.0	0.0	0.0	0.0
117097	HEDRICK AVE	Other	0.35	30	4	1,646	1,650	1,658	1,647	0.0	0.0	0.0	0.0	0.0	0.0	0.0	0.0
117098	WELLS AVE	Other	0.11	40	4	7,399	7,404	7,416	7,414	0.0	0.0	0.0	0.0	0.0	0.0	0.0	0.0
117099	HOLE AVE	Other	0.14	45	4	13,317	13,325	13,353	13,335	0.0	0.0	0.0	0.0	0.0	0.0	0.0	0.0
117100	JONES AVE	Other	0.17	30	4	805	831	819	820	0.0	0.1	0.1	0.1	-0.1	0.0	-0.1	-0.1
117101	CYPRESS AVE	Other	0.09	40	4	3,963	3,964	3,963	3,967	0.0	0.0	0.0	0.0	0.0	0.0	0.0	0.0
117102	MONROE ST	Other	0.59	30	4	5,072	5,080	5,072	4,985	0.0	0.0	0.0	-0.1	0.0	0.0	-0.1	0.0
117103	MONROE ST	Other	0.29	30	4	3,956	3,894	3,865	3,856	0.0	-0.1	-0.1	-0.1	0.1	0.0	0.0	0.0
117104	MADISON ST	Other	0.11	45	4	26,573	26,393	25,413	26,891	0.0	0.0	-0.2	0.1	0.0	0.0	-0.2	0.1
117105	ARLINGTON AVE	Other	0.17	45	4	8,858	8,871	8,903	8,909	0.0	0.0	0.0	0.0	0.0	0.0	0.0	0.0
117106	PEDLEY RD	Other	0.05	55	4	5,168	4,919	5,157	4,905	0.0	-0.2	0.0	-0.2	0.2	0.0	0.2	0.0
117107	GRANITE HILL DR	Other	0.22	50	4	6,184	6,064	6,130	6,043	0.0	-0.1	0.0	0.0	0.1	0.0	0.0	0.0
117108	TYLER ST	Other	0.17	45	4	20,124	20,161	20,150	20,130	0.0	0.0	0.0	0.0	0.0	0.0	0.0	0.0
117109	TYLER ST	Other	0.47	45	4	20,063	20,100	20									

117128	CYPRESS AVE	Other	0.32	40	4	1,659	1,654	1,663	1,641	0.0	0.0	0.0	0.0	0.0	0.0	0.0	0.0
117129	E ONTARIO AVE	Other	0.06	55	4	44,992	44,959	44,751	44,750	0.0	0.0	0.0	0.0	0.0	0.0	0.0	0.0
117130	E ONTARIO AVE	Other	0.37	50	4	34,336	34,322	34,094	34,169	0.0	0.0	0.0	0.0	0.0	0.0	0.0	0.0
117131	FIRETHORN AVE	Other	0.43	30	4	6,897	6,785	6,705	6,673	0.0	-0.1	-0.1	0.0	-0.1	-0.1	-0.1	-0.1
117132	JACKSON ST	Other	0.66	30	4	3,068	3,019	2,969	2,942	0.0	-0.1	-0.1	0.0	-0.1	-0.1	-0.1	-0.1
117134	ADAMS ST	Other	0.27	40	4	7,998	8,125	8,307	7,437	0.0	0.1	0.2	-0.3	-0.1	0.0	0.1	-0.4
117135	DUFFERIN AVE	Other	0.26	40	4	1,992	1,976	2,326	1,990	0.0	0.0	0.7	0.0	0.0	0.0	0.7	0.0
117136	JEFFERSON ST	Other	0.17	40	4	3,569	3,736	4,022	4,089	0.0	0.2	0.5	0.6	-0.2	0.0	0.3	0.4
117137	LINCOLN AVE	Other	0.27	40	4	15,769	15,956	16,512	16,636	0.0	0.1	0.2	0.2	-0.1	0.0	0.1	0.2
117138	RUBIDOUX BLVD	Other	0.13	45	4	11,368	11,326	11,298	11,370	0.0	0.0	0.0	0.0	0.0	0.0	0.0	0.0
117139	MISSION BLVD	Other	0.18	55	4	62,245	62,188	62,196	62,123	0.0	0.0	0.0	0.0	0.0	0.0	0.0	0.0
117140	COLLIER AVE	Other	0.05	50	4	466	445	450	417	0.0	-0.2	-0.2	0.0	0.2	0.0	0.0	-0.3
117141	MAGNOLIA AVE	Other	0.16	45	4	19,571	19,655	19,665	19,665	0.0	0.0	0.0	0.0	0.0	0.0	0.0	0.0
117142	LA SIERRA AVE	Other	0.02	45	4	24,178	24,182	24,403	24,141	0.0	0.0	0.0	0.0	0.0	0.0	0.0	0.0
117143	LA SIERRA AVE	Other	0.13	45	4	24,242	24,096	24,484	24,259	0.0	0.0	0.0	0.0	0.0	0.0	0.1	0.0
117144	MAGNOLIA AVE	Other	0.26	40	4	19,330	19,364	19,304	19,428	0.0	0.0	0.0	0.0	0.0	0.0	0.0	0.0
117149	PEDLEY RD	Other	0.08	50	4	19,510	19,408	19,418	19,484	0.0	0.0	0.0	0.0	0.0	0.0	0.0	0.0
117150	TYLER ST	Other	0.16	45	4	12,912	12,929	12,939	12,942	0.0	0.0	0.0	0.0	0.0	0.0	0.0	0.0
117151	COLLETT AVE	Other	0.10	45	4	20,595	20,789	20,782	20,826	0.0	0.0	0.0	0.0	0.0	0.0	0.0	0.0
117152	POLK ST	Other	0.33	40	4	9,277	9,314	9,315	9,335	0.0	0.0	0.0	0.0	0.0	0.0	0.0	0.0
117153	LIMONITE AVE	Other	0.02	55	4	46,819	46,889	46,630	46,630	0.0	0.0	0.0	0.0	0.0	0.0	0.0	0.0
117154	VAN BUREN BLVD	Other	0.43	55	4	65,254	64,953	64,549	63,962	0.0	0.0	-0.1	0.0	0.0	0.0	0.0	-0.1
117157	LA SIERRA AVE	Other	0.08	45	4	26,165	25,947	26,450	26,183	0.0	0.0	0.0	0.0	0.0	0.0	0.1	0.0
117158	PARK SIERRA DR	Other	0.31	40	4	7,861	7,836	7,883	7,857	0.0	0.0	0.0	0.0	0.0	0.0	0.0	0.0
117159	PEDLEY RD	Other	0.79	50	4	8,939	8,867	8,894	8,922	0.0	0.0	0.0	0.0	0.0	0.0	0.0	0.0
117160	PEDLEY RD	Other	0.16	50	4	6,386	6,330	6,417	6,459	0.0	0.0	0.0	0.0	0.0	0.0	0.1	0.1
117161	JURUPA RD	Other	0.26	55	4	23,745	23,702	23,654	23,622	0.0	0.0	0.0	0.0	0.0	0.0	0.0	0.0
117165	PEDLEY RD	Other	0.26	55	4	8,436	8,375	8,445	8,490	0.0	0.0	0.0	0.0	0.0	0.0	0.0	0.1
117166	PEDLEY RD	Other	0.24	55	4	8,436	8,375	8,445	8,490	0.0	0.0	0.0	0.0	0.0	0.0	0.0	0.1
117167	TRAUTWEIN RD	Other	0.12	55	4	12,111	13,922	13,078	13,144	0.0	0.6	0.3	0.4	-0.6	0.0	-0.2	0.0
117168	ALESSANDRO BLVD	Other	0.10	55	4	70,512	70,663	73,588	74,269	0.0	0.0	0.2	0.2	0.0	0.0	0.2	0.2
117169	CANYON CREST DR	Other	0.10	45	4	24,553	24,511	24,235	24,196	0.0	0.0	-0.1	-0.1	0.0	0.0	0.0	-0.1
117170	HOLE AVE	Other	0.13	45	4	14,216	14,233	14,358	14,356	0.0	0.0	0.0	0.0	0.0	0.0	0.0	0.0
117172	WELLS AVE	Other	0.35	40	4	8,142	8,156	8,152	8,129	0.0	0.0	0.0	0.0	0.0	0.0	0.0	0.0
117173	TYLER ST	Other	0.15	45	4	16,868	16,914	16,893	16,897	0.0	0.0	0.0	0.0	0.0	0.0	0.0	0.0
117174	CANYON CREST DR	Other	0.30	45	4	36,216	36,059	37,047	36,967	0.0	0.1	0.1	0.0	0.0	0.0	0.1	0.1
117176	GALENA ST	Other	0.25	50	4	8,461	8,490	8,464	8,470	0.0	0.0	0.0	0.0	0.0	0.0	0.0	0.0
117177	MISSION BLVD	Other	0.12	55	4	39,592	39,555	39,641	39,693	0.0	0.0	0.0	0.0	0.0	0.0	0.0	0.0
117180	LA SIERRA AVE	Other	0.10	45	4	35,727	35,785	35,442	35,714	0.0	0.0	0.0	0.0	0.0	0.0	0.0	0.0
117181	LA SIERRA AVE	Other	0.27	45	4	31,505	31,441	31,414	31,531	0.0	0.0	0.0	0.0	0.0	0.0	0.0	0.0
117182	INDIANA AVE	Other	0.13	40	4	13,244	13,234	13,323	13,405	0.0	0.0	0.0	0.1	0.0	0.0	0.0	0.1
117184	W CAMPUS DR	Other	0.19	40	4	9,025	8,957	8,923	8,902	0.0	0.0	-0.1	0.0	0.0	0.0	0.0	0.0
117188	WOOD RD	Other	0.25	50	4	11,203	11,105	11,291	11,409	0.0	0.0	0.0	0.1	0.0	0.0	0.1	0.1
117189	WOOD RD	Other	0.75	50	4	5,402	5,430	5,451	5,463	0.0	0.0	0.0	0.0	0.0	0.0	0.0	0.0
117190	MARKHAM ST	Other	0.13	45	4	12,132	11,934	11,891	11,909	0.0	-0.1	-0.1	0.0	-0.1	0.1	0.0	0.0
117191	WOOD RD	Other	0.25	45	4	10,978	10,844	10,861	10,861	0.0	-0.1	-0.1	0.1	0.0	0.0	0.0	0.1
117193	VAN BUREN BLVD	Other	0.20	50	4	50,831	50,195	49,907	49,890	0.0	-0.1	-0.1	0.1	0.0	0.0	0.0	0.0
117194	WOOD RD	Other	0.25	55	4	12,606	12,271	12,266	12,339	0.0	-0.1	-0.1	-0.1	0.1	0.0	0.0	0.0
117195	MARIPOSA AVE	Other	0.12	50	4	3,764	3,697	3,653	3,631	0.0	-0.1	-0.1	0.1	0.0	0.0	0.0	-0.1
117196	KRAMERIA AVE	Other	0.14	40	4	1,308	1,303	1,262	1,260	0.0	0.0	-0.2	-0.2	0.0	0.0	-0.1	-0.1
117198	TRAUTWEIN RD	Other	0.17	55	4	22,900	26,462	23,878	24,032	0.0	0.6	0.2	0.2	-0.6	0.0	-0.4	-0.4
117199	TRAUTWEIN RD	Other	0.07	55	4	35,468	40,797	37,351	37,572	0.0	0.6	0.2	0.3	-0.6	0.0	-0.4	-0.4
117200	CANYON CREST DR	Other	0.28	45	4	45,672	45,487	45,642	45,361	0.0	0.0	0.0	0.0	0.0	0.0	0.0	0.0
117201	CANYON CREST DR	Other	0.17	40	4	20,250	20,232	20,263	20,186	0.0	0.0	0.0	0.0	0.0	0.0	0.0	0.0
117202	CANYON CREST DR	Other	0.27	45	4	31,719	31,406	31,516	31,300	0.0	0.0	0.0	0.0	-0.1	0.0	0.0	0.0
117203	CANYON CREST DR	Other	0.13	40	4	16,256	16,209	16,339	16,194	0.0	0.0	0.0	0.0	0.0	0.0	0.0	0.0
117204	W LINDEN ST	Other	0.25	30	4	19,053	18,910	18,987	18,859	0.0	0.0	0.0	0.0	0.0	0.0	0.0	0.0
117205	CANYON CREST DR	Other	0.16	40	4	5,373	5,332	5,465	5,611	0.0	0.1	0.2	0.0	0.0	0.0	0.1	0.2
117206	W BLAINE ST	Other	0.30	40	4	8,973	8,956	9,074	9,180	0.0	0.0	0.0	0.1	0.0	0.0	0.1	0.1
117207	WATKINS DR	Other	0.43	45	4	19,180	19,189	18,770	18,585	0.0	-0.1	-0.1	0.0	0.0	0.0	-0.1	-0.1
117208	ALESSANDRO BLVD	Other	0.15	55	4	48,353	50,086	52,429	53,161	0.0	0.2	0.4	0.4	-0.2	0.0	0.2	0.3
117211	GREEN RIVER RD	Other	0.20	50	4	44,338	44,111	43,818	44,304	0.0	0.0	-0.1	0.0	0.0	0.0	0.0	0.0
117212	WELLS AVE	Other	0.30	40	4	9,676	9,714	9,679	9,666	0.0	0.0	0.0	0.0	0.0	0.0	0.0	0.0
117213	ADAMS ST	Other	0.26	40	4	9,100	9,212	9,350	8,555	0.0	0.1	0.1	-0.3	-0.1	0.0	0.1	-0.3
117214	CLEVELAND AVE	Other	0.26	30	4	407	407	405	405	0.0	0.0	0.1	0.0	0.0	0.0	0.1	0.0
117215	MADISON ST	Other	0.19	45	4	18,833	18,877	17,981	20,035	0.0	0.0	-0.2	0.3	0.0	0.0	-0.2	0.3
117216	MAGNOLIA AVE	Other	0.23	40	4	27,599	27,588	26,917	27,000	0.0	0.0	-0.1	-0.1	0.0	0.0	-0.1	-0.1
117217	JEFFERSON ST	Other	0.11	40	4	10,484	10,663	10,961	11,013	0.0	0.1	0.2	0.2	-0.1	0.0	0.1	0.1
117218	ADAMS ST	Other	0.13	40	4	13,342	13,794	14,284	14,119	0.0	0.1	0.3	0.2	-0.1	0.0	0.2	0.1
117219	VICTORIA AVE	Other	0.29	45	4	6,795	6,832	7,054	7,535	0.0	0.0	0.2	0.4	0.0	0.0	0.1	0.4
117220	GRAND AVE	Other	0.15	40	4	8,483	8,485	8,416	8,405	0.0	0.0	0.0	0.0	0.0	0.0	0.0	0.0
117221	INDIANA AVE	Other	0.28	40	4	14,379	14,466	14,544	15,060	0.0	0.0	0.2	0.0	0.0	0.0	0.0	0.2
117222	JEFFERSON ST	Other	0.05	40	4	7,790	7,893	7,829	8,167	0.0	0.1	0.0	0.2	-0.1	0.0	0.0	0.1
117223	RIVERVIEW DR	Other	0.35	50	4	21,443	21,419	21,414	21,341	0.0	0.0	0.0	0.0	0.0	0.0	0.0	0.0
117224	MISSION BLVD	Other	0.13	55	4	22,725	22,756	22,655	22,478	0.0	0.0	0.0	0.0	0.0	0.0	0.0	-0.1
117225	E ONTARIO AVE	Other	0.42	50	4	33,249	33,327	32,996	33,060	0.0	0.0	0.0	0.0	0.0	0.0	0.0	0.0
117226	FULLERTON AVE	Other	0.28	45	4	14,101	14,104	14,113	14,025	0.0	0.0	0.0	0.0	0.0	0.0	0.0	0.0
117227	ARLINGTON AVE	Other	0.15	55	4	53,20											

117253	PHILBIN AVE	Other	0.22	30	4	175	175	175	172	0.0	0.0	0.0	-0.1	0.0	0.0	0.0	-0.1
117254	POLK ST	Other	0.17	40	4	1,497	1,491	1,494	1,495	0.0	0.0	0.0	0.0	0.0	0.0	0.0	0.0
117255	MAGNOLIA AVE	Other	0.28	40	4	18,123	18,091	18,174	18,075	0.0	0.0	0.0	0.0	0.0	0.0	0.0	0.0
117256	VAN BUREN BLVD	Other	0.39	60	4	106,854	107,011	106,849	106,872	0.0	0.0	0.0	0.0	0.0	0.0	0.0	0.0
117257	STREETER AVE	Other	0.25	45	4	10,931	10,941	10,865	11,137	0.0	0.0	0.0	0.1	0.0	0.0	0.0	0.1
117258	STREETER AVE	Other	0.26	45	4	17,700	17,897	18,117	17,667	0.0	0.0	0.0	0.1	0.0	0.0	-0.1	0.1
117259	CALIFORNIA AVE	Other	0.14	45	4	18,006	18,000	17,845	17,831	0.0	0.0	0.0	0.0	0.0	0.0	0.0	0.0
117260	ARLINGTON AVE	Other	0.32	55	4	31,727	31,838	31,850	32,194	0.0	0.0	0.0	0.1	0.0	0.0	0.0	0.0
117261	STREETER AVE	Other	0.10	45	4	1,791	1,818	1,746	1,835	0.0	0.1	-0.1	0.1	-0.1	0.0	-0.2	0.0
117263	PARSON RD	Other	0.25	45	4	662	675	656	629	0.0	0.1	-0.2	-0.2	-0.1	0.0	-0.1	-0.3
117264	MARKHAM ST	Other	0.24	45	4	12,552	12,420	12,327	12,328	0.0	0.0	-0.1	-0.1	0.0	0.0	0.0	0.0
117266	PARSON RD	Other	0.13	45	4	597	584	606	600	0.0	-0.1	0.1	0.0	0.1	0.0	0.2	0.1
117267	MARIPOSA AVE	Other	0.12	50	4	2,931	2,853	2,813	2,800	0.0	-0.1	-0.2	-0.1	0.0	-0.1	-0.1	-0.1
117268	PARSON RD	Other	0.25	45	4	597	584	606	600	0.0	-0.1	0.1	0.0	0.1	0.0	0.2	0.1
117269	DALLAS AVE	Other	0.25	30	4	0	0	0	0	0.0	0.0	0.0	0.0	0.0	0.0	0.0	0.0
117270	NANDINA AVE	Other	0.25	30	4	8,911	8,726	8,670	8,703	0.0	-0.1	-0.1	-0.1	0.1	0.0	0.0	0.0
117271	LIMONITE AVE	Other	0.07	55	4	68,042	68,202	67,971	67,963	0.0	0.0	0.0	0.0	0.0	0.0	0.0	0.0
117272	MOUNTAIN VIEW A	Other	0.43	30	4	7	5	6	9	0.0	-1.0	-0.4	1.4	1.0	0.0	0.6	2.4
117274	STREETER AVE	Other	0.09	45	4	17,189	17,370	17,140	17,550	0.0	0.0	0.0	0.1	0.0	0.0	-0.1	0.0
117275	CENTRAL AVE	Other	0.16	40	4	17,944	17,993	17,889	17,908	0.0	0.0	0.0	0.0	0.0	0.0	0.0	0.0
117276	MONROE ST	Other	0.14	40	4	2,003	2,020	2,105	2,167	0.0	0.0	0.0	0.2	0.3	0.0	0.3	0.2
117277	VICTORIA AVE	Other	0.28	45	4	6,037	6,089	6,656	6,357	0.0	0.0	0.2	0.4	0.0	0.0	0.2	0.4
117278	ADAMS ST	Other	0.03	45	4	41,079	41,291	41,577	41,623	0.0	0.0	0.1	0.1	0.0	0.0	0.0	0.0
117279	DIANA AVE	Other	0.31	40	4	10,228	10,351	10,363	10,459	0.0	0.1	0.1	0.1	-0.1	0.0	0.0	0.0
117280	LIMONITE AVE	Other	0.34	55	4	44,058	44,013	44,085	43,932	0.0	0.0	0.0	0.0	0.0	0.0	0.0	0.0
117281	ADAMS ST	Other	0.05	45	4	39,984	40,158	40,470	40,799	0.0	0.0	0.1	0.1	0.0	0.0	0.0	0.1
117282	TRAUTWEIN RD	Other	0.25	55	4	33,837	34,716	35,029	35,142	0.0	0.1	0.2	0.2	-0.1	0.0	0.0	0.1
117283	ADAMS ST	Other	0.14	45	4	38,541	38,604	38,792	38,740	0.0	0.0	0.0	0.0	0.0	0.0	0.0	0.0
117284	VAN BUREN BLVD	Other	0.31	55	4	57,514	57,578	57,529	57,521	0.0	0.0	0.0	0.0	0.0	0.0	0.0	0.0
117285	JACKSON ST	Other	0.28	40	4	3,024	2,970	2,955	2,918	0.0	-0.1	-0.1	0.1	0.0	0.0	-0.1	-0.1
117286	DUFFERIN AVE	Other	0.54	40	4	1,176	1,216	1,504	1,342	0.0	0.1	1.1	0.6	-0.1	0.0	0.9	0.4
117288	LINCOLN AVE	Other	0.27	45	4	10,940	11,096	11,541	12,187	0.0	0.1	0.2	0.5	-0.1	0.0	0.2	0.4
117289	JEFFERSON ST	Other	0.21	40	4	5,876	5,931	5,825	5,957	0.0	0.0	0.0	0.1	0.0	0.0	-0.1	0.0
117290	CALIFORNIA AVE	Other	0.23	45	4	22,781	22,765	22,623	22,634	0.0	0.0	0.0	0.0	0.0	0.0	0.0	0.0
117292	ARMSTRONG RD	Other	0.17	50	4	31,988	31,901	31,966	31,951	0.0	0.0	0.0	0.0	0.0	0.0	0.0	0.0
117293	N MAIN ST	Other	0.11	50	4	1,199	1,158	1,101	1,141	0.0	-0.2	-0.4	-0.2	0.2	0.0	-0.2	-0.1
117296	SIERRA AVE	Other	0.40	55	4	29,821	29,813	29,849	29,770	0.0	0.0	0.0	0.0	0.0	0.0	0.0	0.0
117297	W BLAINE ST	Other	0.16	40	4	8,034	8,126	8,106	8,146	0.0	0.1	0.1	0.1	0.0	0.0	0.0	0.0
117298	WATKINS DR	Other	0.52	45	4	21,271	21,172	20,847	20,760	0.0	0.0	-0.1	-0.1	0.0	0.0	-0.1	-0.1
117299	JACKSON ST	Other	0.26	40	4	4,075	4,014	3,970	3,971	0.0	-0.1	-0.1	-0.1	0.1	0.0	0.0	0.0
117300	CLEVELAND AVE	Other	0.26	30	4	902	897	893	913	0.0	0.0	0.0	0.1	0.0	0.0	0.0	0.1
117301	ARLINGTON AVE	Other	0.03	55	4	34,169	34,296	34,190	34,665	0.0	0.0	0.0	0.0	0.1	0.0	0.0	0.0
117302	ADAMS ST	Other	0.11	45	4	24,861	24,914	24,854	24,569	0.0	0.0	0.0	-0.1	0.0	0.0	0.0	-0.1
117303	MAGNOLIA AVE	Other	0.23	40	4	37,121	37,372	37,238	37,437	0.0	0.0	0.0	0.0	0.0	0.0	0.0	0.0
117304	MAGNOLIA AVE	Other	0.40	50	4	32,125	32,102	32,180	32,192	0.0	0.0	0.0	0.0	0.0	0.0	0.0	0.0
117305	N MAIN ST	Other	0.09	50	4	0	0	0	0	0.0	0.0	0.0	0.0	0.0	0.0	0.0	0.0
117306	ADAMS ST	Other	0.21	45	4	21,789	21,858	21,792	21,489	0.0	0.0	0.0	-0.1	0.0	0.0	0.0	-0.1
117307	TRAUTWEIN RD	Other	0.14	55	4	21,048	21,135	21,199	21,220	0.0	0.0	0.0	0.0	0.0	0.0	0.0	0.0
117308	ORANGE TERRACE	Other	0.20	45	4	15,600	16,068	16,337	16,459	0.0	0.1	0.2	0.2	-0.1	0.0	0.1	0.1
117309	MONROE ST	Other	0.08	40	4	4,135	4,199	4,284	4,131	0.0	0.1	0.2	0.0	-0.1	0.0	0.1	-0.1
117310	CHALLENGE AVE	Other	0.11	30	4	3,524	3,505	3,499	3,506	0.0	0.0	0.0	0.0	0.0	0.0	0.0	0.0
117311	CHALLENGE AVE	Other	0.17	30	4	6,151	6,121	6,127	6,117	0.0	0.0	0.0	0.0	0.0	0.0	0.0	0.0
117312	PHILBIN AVE	Other	0.68	40	4	73	85	77	78	0.0	0.7	0.3	0.2	-0.7	0.0	-0.3	-0.4
117313	MISSION GROVE P	Other	0.23	30	4	7,517	7,223	8,296	8,498	0.0	-0.2	0.4	0.5	0.2	0.0	0.6	0.7
117314	E ALESSANDRO BL	Other	0.12	55	4	58,627	59,289	60,738	60,738	0.0	0.0	0.0	0.1	0.0	0.0	0.1	0.1
117317	VAN BUREN BLVD	Other	0.16	55	4	47,657	47,245	46,988	47,008	0.0	0.0	-0.1	-0.1	0.0	0.0	0.0	0.0
117318	JACKSON ST	Other	0.13	40	4	8,365	8,372	8,366	8,336	0.0	0.0	0.0	0.0	0.0	0.0	0.0	0.0
117319	VICTORIA AVE	Other	0.26	45	4	8,192	8,264	8,332	8,508	0.0	0.0	0.1	0.2	0.0	0.0	0.0	0.1
117322	MONROE ST	Other	0.26	40	4	6,837	6,999	7,207	7,244	0.0	0.1	0.2	0.3	-0.1	0.0	0.1	0.1
117323	INDIANA AVE	Other	0.26	40	4	10,767	10,858	10,957	11,093	0.0	0.0	0.1	0.1	0.0	0.0	0.0	0.1
117324	CENTRAL AVE	Other	0.24	50	4	21,220	21,351	21,260	21,281	0.0	0.0	0.0	0.0	0.0	0.0	0.0	0.0
117325	HILLSIDE AVE	Other	0.58	40	4	4,980	4,975	4,953	4,945	0.0	0.0	0.0	0.0	0.0	0.0	0.0	0.0
117326	TEMESCAL CANYO	Other	0.76	50	4	11,105	11,161	11,244	11,166	0.0	0.0	0.1	0.0	0.0	0.0	0.0	0.0
117327	HORSETHIEF CYN	Other	0.03	45	4	16,456	16,338	16,482	16,539	0.0	0.0	0.0	0.0	0.0	0.0	0.0	0.1
117328	VAN BUREN BLVD	Other	0.14	55	4	61,296	61,074	60,636	60,114	0.0	0.0	0.0	-0.1	0.0	0.0	0.0	-0.1
117329	DUFFERIN AVE	Other	0.26	45	4	5,274	5,285	5,453	5,215	0.0	0.0	0.1	0.0	0.0	0.0	0.1	-0.1
117330	TYLER ST	Other	0.10	45	4	24,175	24,199	24,150	24,181	0.0	0.0	0.0	0.0	0.0	0.0	0.0	0.0
117331	HOLE AVE	Other	0.16	45	4	20,390	20,387	20,520	20,485	0.0	0.0	0.0	0.0	0.0	0.0	0.0	0.0
117332	TYLER ST	Other	0.22	45	4	13,995	14,009	13,977	13,999	0.0	0.0	0.0	0.0	0.0	0.0	0.0	0.0
117334	LA SIERRA AVE	Other	0.27	45	4	36,353	36,307	35,892	35,852	0.0	0.0	-0.1	-0.1	0.0	0.0	0.0	-0.1
117335	VICTORIA AVE	Other	0.63	45	4	13,608	13,614	13,701	13,654	0.0	0.0	0.0	0.0	0.0	0.0	0.0	0.0
117336	WELLS AVE	Other	0.29	40	4	9,698	9,747	9,718	9,718	0.0	0.0	0.0	0.0	0.0	0.0	0.0	0.0
117337	CHALLENGE AVE	Other	0.43	30	4	599	598	598	598	0.0	0.0	0.0	0.0	0.0	0.0	0.0	0.0
117338	JACKSON ST	Other	0.23	40	4	10,491	10,584	10,878	11,163	0.0	0.0	0.2	0.3	0.0	0.0	0.1	0.2
117339	LINCOLN AVE	Other	0.27	45	4	9,408	9,596	10,098	10,532	0.0	0.1	0.3	0.5	-0.1	0.0	0.2	0.4
117340	ADAMS ST	Other	0.23	45	4	20,458	20,549	20,522	20,116	0.0	0.0	0.0	-0.1	0.0	0.0	0.0	-0.1
117341	CALIFORNIA AVE	Other	0.19	45	4	18,641	18,648	18,549	18,519	0.0	0.0	0.0	0.0	0.0	0.0	0.0	0.0
117342	PYRITE ST	Other	0.36	50	4	1,897	1,933	1,917	1,902	0.0	0.1	0.0	0.0	-0.1	0.0	0.0	-0.1

117365	W LINDEN ST	Other	0.24	30	4	238	188	202	212	0.0	-1.0	-0.7	-0.5	1.0	0.0	0.3	0.5
117367	MAGNOLIA AVE	Other	0.22	40	4	13,057	13,110	13,175	13,163	0.0	0.0	0.0	0.0	0.0	0.0	0.0	0.0
117368	MAGNOLIA AVE	Other	0.01	40	4	32,804	32,843	32,721	32,825	0.0	0.0	0.0	0.0	0.0	0.0	0.0	0.0
117369	MAGNOLIA AVE	Other	0.10	40	4	35,239	35,209	35,184	35,207	0.0	0.0	0.0	0.0	0.0	0.0	0.0	0.0
117370	TYLER ST	Other	0.19	45	4	39,893	39,893	39,942	39,914	0.0	0.0	0.0	0.0	0.0	0.0	0.0	0.0
117371	JACKSON ST	Other	0.15	40	4	10,035	10,119	10,384	10,655	0.0	0.0	0.1	0.3	0.0	0.0	0.1	0.2
117372	VAN BUREN BLVD	Other	0.26	55	4	61,846	61,619	61,149	60,603	0.0	0.0	0.0	-0.1	0.0	0.0	0.0	-0.1
117373	CLEVELAND AVE	Other	0.26	30	4	1,370	1,369	1,390	1,412	0.0	0.0	0.1	0.1	0.0	0.0	0.1	0.1
117377	VAN BUREN BLVD	Other	0.06	55	4	112,255	112,410	112,254	112,273	0.0	0.0	0.0	0.0	0.0	0.0	0.0	0.0
117378	VAN BUREN BLVD	Other	0.05	55	4	88,779	88,905	88,762	88,737	0.0	0.0	0.0	0.0	0.0	0.0	0.0	0.0
117379	JURUPA AVE	Other	0.05	50	4	26,054	26,051	26,004	25,984	0.0	0.0	0.0	0.0	0.0	0.0	0.0	0.0
117380	CLEVELAND AVE	Other	0.17	45	4	36,353	36,307	35,892	35,852	0.0	0.0	-0.1	-0.1	0.0	0.0	0.0	-0.1
117381	ESSEX ST	Other	0.37	30	4	0	0	0	0	0.0	0.0	0.0	0.0	0.0	0.0	0.0	0.0
117382	CENTRAL AVE	Other	0.31	50	4	21,220	21,351	21,260	21,281	0.0	0.0	0.0	0.0	0.0	0.0	0.0	0.0
117383	MONROE ST	Other	0.26	40	4	5,994	6,013	6,046	5,995	0.0	0.0	0.0	0.0	0.0	0.0	0.0	0.0
117384	MAGNOLIA AVE	Other	0.25	40	4	34,131	34,252	34,214	34,067	0.0	0.0	0.0	0.0	0.0	0.0	0.0	0.0
117385	ARLINGTON AVE	Other	0.16	55	4	37,189	37,217	37,080	37,544	0.0	0.0	0.0	0.0	0.0	0.0	0.0	0.0
117386	DUFFERIN AVE	Other	0.27	45	4	24,055	24,096	23,845	23,877	0.0	0.0	0.0	0.0	0.0	0.0	0.0	0.0
117389	VALLEY WAY	Other	0.01	50	4	31,810	31,487	31,787	31,552	0.0	0.0	0.0	0.0	0.0	0.0	0.0	0.0
117390	VALLEY WAY	Other	0.06	50	4	44,825	44,918	44,745	44,816	0.0	0.0	0.0	0.0	0.0	0.0	0.0	0.0
117391	MISSION BLVD	Other	0.10	55	4	23,979	24,041	23,932	23,798	0.0	0.0	0.0	0.0	0.0	0.0	0.0	0.0
117392	JURUPA RD	Other	0.38	50	4	25,768	25,696	25,690	25,682	0.0	0.0	0.0	0.0	0.0	0.0	0.0	0.0
117393	VALLEY WAY	Other	0.04	50	4	58,530	58,583	58,417	58,406	0.0	0.0	0.0	0.0	0.0	0.0	0.0	0.0
117394	VAN BUREN BLVD	Other	0.13	45	4	57,281	57,186	57,065	56,698	0.0	0.0	0.0	0.0	0.0	0.0	0.0	0.0
117395	VICTORIA AVE	Other	0.26	45	4	12,803	12,740	12,800	12,919	0.0	0.0	0.0	0.0	0.0	0.0	0.0	0.1
117396	JACKSON ST	Other	0.19	40	4	13,943	13,999	14,148	14,307	0.0	0.1	0.1	0.0	0.0	0.0	0.0	0.1
117397	INDIANA AVE	Other	0.26	40	4	10,639	10,718	10,750	10,998	0.0	0.0	0.0	0.1	0.0	0.0	0.0	0.1
117398	MAGNOLIA AVE	Other	0.11	40	4	49,801	49,795	49,877	49,887	0.0	0.0	0.0	0.0	0.0	0.0	0.0	0.0
117399	KRAMERIA AVE	Other	0.25	30	4	418	459	477	487	0.0	0.4	0.6	0.7	-0.4	0.0	0.2	0.3
117400	ADAMS ST	Other	0.03	45	4	20,894	20,945	20,972	20,569	0.0	0.0	0.0	0.0	0.0	0.0	-0.1	0.0
117401	COLORADO AVE	Other	0.24	30	4	2,859	2,908	2,873	2,852	0.0	0.1	0.0	0.0	0.0	0.0	-0.1	0.0
117402	MISSION BLVD	Other	0.35	55	4	34,397	34,352	34,503	34,288	0.0	0.0	0.0	0.0	0.0	0.0	0.0	0.0
117403	ARLINGTON AVE	Other	0.32	45	4	35,114	35,229	35,120	35,120	0.0	0.0	0.0	0.0	0.0	0.0	0.0	0.0
117404	ESSEX ST	Other	0.17	40	4	0	0	0	0	0.0	0.0	0.0	0.0	0.0	0.0	0.0	0.0
117405	JURUPA AVE	Other	0.07	50	4	21,400	21,376	21,302	21,396	0.0	0.0	0.0	0.0	0.0	0.0	0.0	0.0
117406	MOUNTAIN VIEW A	Other	0.07	30	4	7	5	6	9	0.0	-1.0	-0.4	1.4	1.0	0.0	0.6	2.4
117407	NANDINA AVE	Other	0.17	30	4	8,498	8,358	8,281	8,312	0.0	-0.1	-0.1	0.1	0.0	0.0	0.0	0.0
117408	TYLER ST	Other	0.01	45	4	43,087	43,077	43,186	43,153	0.0	0.0	0.0	0.0	0.0	0.0	0.15	0.0
117409	DIANA AVE	Other	0.25	40	4	6,681	6,703	6,754	6,751	0.0	0.0	0.0	0.0	0.0	0.0	0.0	0.0
117410	TYLER ST	Other	0.05	45	4	38,891	38,865	38,921	38,921	0.0	0.0	0.0	0.0	0.0	0.0	0.0	0.0
117412	VAN BUREN BLVD	Other	0.19	55	4	73,681	73,664	73,653	73,563	0.0	0.0	0.0	0.0	0.0	0.0	0.0	0.0
117413	W BLAINE ST	Other	0.20	40	4	3,389	3,444	3,469	3,497	0.0	0.1	0.1	-0.1	0.0	0.0	0.0	0.1
117414	TYLER ST	Other	0.03	45	4	31,816	31,643	31,971	32,196	0.0	0.0	0.0	0.1	0.0	0.0	0.0	0.1
117415	TYLER ST	Other	0.09	40	4	21,186	21,238	21,476	21,476	0.0	0.0	0.0	0.1	0.0	0.0	0.0	0.0
117416	INDIANA AVE	Other	0.26	40	4	20,575	20,549	20,828	21,006	0.0	0.0	0.1	0.1	0.0	0.0	0.1	0.1
117418	CYPRESS AVE	Other	0.68	40	4	4,891	4,882	4,880	4,889	0.0	0.0	0.0	0.0	0.0	0.0	0.0	0.0
117419	TYLER ST	Other	0.37	40	4	4,243	4,239	4,329	4,353	0.0	0.0	0.1	0.1	0.0	0.0	0.1	0.1
117420	FREMONT ST	Other	0.15	30	4	0	0	0	0	0.0	0.0	0.0	0.0	0.0	0.0	0.0	0.0
117421	JURUPA AVE	Other	0.07	50	4	21,400	21,376	21,302	21,396	0.0	0.0	0.0	0.0	0.0	0.0	0.0	0.0
117422	VAN BUREN BLVD	Other	0.16	45	4	36,326	36,258	36,339	36,338	0.0	0.0	0.0	0.0	0.0	0.0	0.0	0.0
117423	VAN BUREN BLVD	Other	0.19	40	4	47,734	47,648	47,741	47,760	0.0	0.0	0.0	0.0	0.0	0.0	0.0	0.0
117424	COLORADO AVE	Other	0.32	30	4	11,568	11,652	11,592	11,567	0.0	0.0	0.0	0.0	0.0	0.0	0.0	0.0
117425	INDIAN TRUCK TR	Other	0.13	55	4	4,148	4,190	4,289	4,166	0.0	0.0	0.1	0.0	0.0	0.0	0.1	0.0
117427	VICTORIA AVE	Other	0.15	45	4	15,603	15,597	15,692	15,666	0.0	0.0	0.0	0.0	0.0	0.0	0.0	0.0
117428	FREMONT ST	Other	0.26	30	4	4,205	4,199	4,192	4,168	0.0	0.0	0.0	0.0	0.0	0.0	0.0	0.0
117429	MOUNTAIN VIEW A	Other	0.16	30	4	0	0	0	0	0.0	0.0	0.0	0.0	0.0	0.0	0.0	0.0
117430	HARRISON ST	Other	0.14	40	4	2,066	2,080	2,242	2,038	0.0	0.0	0.4	-0.1	0.0	0.0	0.3	-0.1
117431	DUFFERIN AVE	Other	0.26	45	4	3,390	3,361	3,318	3,258	0.0	-0.1	-0.2	0.0	0.0	0.0	-0.1	-0.1
117432	VAN BUREN BLVD	Other	0.19	45	4	61,932	61,889	62,038	61,816	0.0	0.0	0.0	0.0	0.0	0.0	0.0	0.0
117433	VAN BUREN BLVD	Other	0.27	45	4	39,579	39,557	39,537	39,541	0.0	0.0	0.0	0.0	0.0	0.0	0.0	0.0
117434	VAN BUREN BLVD	Other	0.21	45	4	51,705	51,602	51,629	51,586	0.0	0.0	0.0	0.0	0.0	0.0	0.0	0.0
117435	JACKSON ST	Other	0.25	40	4	21,987	22,020	21,959	21,927	0.0	0.0	0.0	0.0	0.0	0.0	0.0	0.0
117436	MONROE ST	Other	0.26	40	4	7,324	7,318	7,352	7,305	0.0	0.0	0.0	0.0	0.0	0.0	0.0	0.0
117437	CALIFORNIA AVE	Other	0.26	45	4	16,262	16,286	16,210	16,167	0.0	0.0	0.0	0.0	0.0	0.0	0.0	0.0
117438	JURUPA RD	Other	0.43	50	4	25,768	25,696	25,690	25,682	0.0	0.0	0.0	0.0	0.0	0.0	0.0	0.0
117439	JACKSON ST	Other	0.15	40	4	9,444	9,492	9,547	9,678	0.0	0.0	0.0	0.1	0.0	0.0	0.0	0.1
117440	EL SOBRANTE RD	Other	0.43	50	4	20,684	20,753	20,498	20,634	0.0	0.0	0.0	0.0	0.0	0.0	-0.1	0.0
117441	ARLINGTON AVE	Other	0.24	45	4	51,421	51,580	51,470	51,389	0.0	0.0	0.0	0.0	0.0	0.0	0.0	0.0
117442	RIMPAU AVE	Other	0.34	30	4	5,038	4,998	5,027	5,037	0.0	0.0	0.0	0.0	0.0	0.0	0.0	0.0
117443	RIMPAU AVE	Other	0.32	45	4	3,940	3,992	3,918	3,916	0.0	0.1	0.0	-0.1	0.0	0.0	-0.1	-0.1
117444	VAN BUREN BLVD	Other	0.20	40	4	44,871	44,858	44,877	44,906	0.0	0.0	0.0	0.0	0.0	0.0	0.0	0.0
117446	HARRISON ST	Other	0.26	40	4	2,844	2,822	2,948	2,929	0.0	0.0	0.2	0.2	0.0	0.0	0.2	0.2
117447	CLEVELAND AVE	Other	0.26	30	4	812	864	934	769	0.0	0.3	0.6	-0.2	-0.3	0.0	0.3	-0.5
117448	MCALLISTER ST	Other	0.80	50	4	3,512	3,492	3,428	3,405	0.0	-0.1	-0.1	0.0	0.0	0.0	-0.1	-0.1
117449	JACKSON ST	Other	0.26	40	4	12,705	12,716	12,715	12,646	0.0	0.0	0.0	0.0	0.0	0.0	0.0	0.0
117450	MAGNOLIA AVE	Other	0.26	40	4	33,553	33,676	33,777	33,798	0.0	0.0	0.0	0.0	0.0	0.0	0.0	0.0
117451	WATKINS DR	Other	0.31	45	4	21,508	21,358	21,049	20,972	0.0	0.0	-0.1	-0.1	0.0	0.0	-0.1	-0.1
117452	INDIAN TRUCK TR	Other	0.03	55	4	4,452	4,253	4,490	4,347	0.0	-0.2	-0.1	0.0	0.2	0.0</		

117472	VAN BUREN BLVD	Other	0.26	40	4	37,111	37,033	37,055	37,122	0.0	0.0	0.0	0.0	0.0	0.0	0.0	0.0
117475	W COUNTY LINE RD	Other	0.11	35	4	8,145	7,907	8,926	8,427	0.0	-0.1	0.4	0.1	0.1	0.0	0.5	0.3
117476	COUNTY LINE RD	Other	0.08	35	4	1,509	1,509	1,557	1,626	0.0	0.1	1.3	0.3	-0.1	0.0	1.2	0.2
117477	N SUNRISE WAY	Other	0.50	50	4	2,329	2,197	2,359	2,369	0.0	-0.3	0.1	0.1	0.3	0.0	0.3	0.3
117478	E RACQUET CLUB	Other	0.25	45	4	15,558	15,487	14,937	14,788	0.0	0.0	-0.2	0.0	-0.2	0.0	-0.2	-0.2
117479	E RACQUET CLUB	Other	0.24	45	4	14,834	14,495	14,177	13,940	0.0	-0.1	-0.2	0.1	0.0	0.0	-0.1	-0.2
117480	N SUNRISE WAY	Other	0.25	50	4	1,605	1,205	1,600	1,521	0.0	-1.2	0.0	-0.2	1.2	0.0	1.2	1.0
117481	S STATE ST	Other	0.13	50	4	6,172	6,188	6,191	6,142	0.0	0.0	0.0	0.0	0.0	0.0	0.0	0.0
117482	S STATE ST	Other	0.25	45	4	7,692	7,702	7,713	7,665	0.0	0.0	0.0	0.0	0.0	0.0	0.0	0.0
117483	W STETSON AVE	Other	0.25	45	4	21,483	21,483	21,530	21,612	0.0	0.0	0.0	0.0	0.0	0.0	0.0	0.0
117484	E STETSON AVE	Other	0.25	45	4	24,906	24,953	24,949	25,026	0.0	0.0	0.0	0.0	0.0	0.0	0.0	0.0
117485	N SUNRISE WAY	Other	0.25	50	4	6,756	6,862	6,818	6,836	0.0	0.1	0.0	-0.1	0.0	0.0	0.0	0.0
117486	E VISTA CHINO	Other	0.50	50	4	20,345	20,334	20,399	20,518	0.0	0.0	0.0	0.0	0.0	0.0	0.0	0.0
117487	E VISTA CHINO	Other	0.50	50	4	24,703	24,947	24,789	24,916	0.0	0.0	0.0	0.0	0.0	0.0	0.0	0.0
117488	S STATE ST	Other	0.13	50	4	6,172	6,188	6,191	6,142	0.0	0.0	0.0	0.0	0.0	0.0	0.0	0.0
117489	COOK ST	Other	0.29	50	4	12,128	12,098	12,212	12,336	0.0	0.0	0.0	0.1	0.0	0.0	0.0	0.1
117490	COOK ST	Other	0.28	50	4	1,764	1,748	1,768	1,729	0.0	0.0	-0.1	0.0	0.0	0.0	0.0	0.0
117491	STATE HIGHWAY 1	State Route-Full Access	0.34	55	4	25,516	25,469	25,566	25,466	0.0	0.0	0.0	0.0	0.0	0.0	0.0	0.0
117492	STATE HIGHWAY 1	State Route-Full Access	0.25	55	4	37,480	37,365	37,741	37,611	0.0	0.0	0.0	0.0	0.0	0.0	0.0	0.0
117493	FRED WARING DR	Other	0.26	55	4	15,577	15,582	16,052	16,072	0.0	0.1	0.1	0.1	-0.1	0.0	0.0	0.1
117494	FRED WARING DR	Other	0.29	55	4	37,450	37,793	37,566	37,687	0.0	0.0	0.0	0.0	0.0	0.0	0.0	0.0
117495	S SUNRISE WAY	Other	0.25	50	4	432	460	454	459	0.0	0.3	0.2	0.3	-0.3	0.0	-0.1	0.0
117496	S SUNRISE WAY	Other	0.24	50	4	432	460	454	459	0.0	0.3	0.2	0.3	-0.3	0.0	-0.1	0.0
117497	E MESQUITE AVE	Other	0.26	45	4	0	0	0	0	0.0	0.0	0.0	0.0	0.0	0.0	0.0	0.0
117498	SAN LORENZO RD	Other	0.38	45	4	0	0	0	0	0.0	0.0	0.0	0.0	0.0	0.0	0.0	0.0
117501	LA VERNE WAY	Other	0.27	45	4	376	377	376	379	0.0	0.0	0.0	0.0	0.0	0.0	0.0	0.0
117502	E PALM CANYON D	State Route-Full Access	0.51	50	4	3,326	3,378	3,390	3,295	0.0	0.1	0.1	0.0	-0.1	0.0	0.0	-0.1
117504	LITTLE MORONGO	Other	0.33	50	4	20,395	20,236	20,198	20,143	0.0	0.0	0.0	-0.1	0.0	0.0	0.0	0.0
117505	DILLON RD	Other	0.75	55	4	5,203	4,938	5,103	5,124	0.0	-0.2	-0.1	0.2	0.0	0.1	0.1	0.2
117506	DILLON RD	Other	0.51	55	4	3,934	4,113	3,995	4,006	0.0	0.2	0.1	-0.2	0.1	0.0	-0.1	-0.1
117507	S SUNRISE WAY	Other	0.25	45	4	256	247	252	252	0.0	-0.1	-0.1	0.2	0.0	0.0	0.1	0.1
117508	E RAMON RD	Other	0.28	50	4	337	352	338	343	0.0	0.2	0.0	0.1	-0.2	0.0	-0.2	-0.1
117509	E RAMON RD	Other	0.50	50	4	196	222	216	224	0.0	0.5	0.4	0.6	-0.5	0.0	-0.1	0.0
117510	S STATE ST	Other	0.13	45	4	6,641	6,666	6,645	6,566	0.0	0.0	0.0	0.0	0.0	0.0	0.0	-0.1
117513	TOLEDO AVE	Other	0.54	45	4	0	0	0	0	0.0	0.0	0.0	0.0	0.0	0.0	0.0	0.0
117515	COOK ST	Other	0.60	55	4	43	0	0	0	0.0	0.0	0.0	0.0	0.0	0.0	0.0	0.0
117516	FRANK SINATRA D	Other	0.60	55	4	41,040	41,014	40,612	40,710	0.0	0.0	0.0	0.0	0.0	0.0	0.0	0.0
117517	FRANK SINATRA D	Other	0.65	55	4	5,479	5,630	5,479	5,787	0.0	0.1	0.5	0.2	-0.1	0.0	0.4	0.1
117518	LITTLE MORONGO	Other	0.51	55	4	21,018	20,924	20,809	20,805	0.0	0.0	0.0	0.0	0.0	0.0	0.0	0.0
117519	PIERSON BLVD	Other	0.32	50	4	80	82	81	81	0.0	0.0	0.1	0.0	0.0	0.0	0.1	0.0
117520	PIERSON BLVD	Other	0.47	50	4	17,332	17,104	17,005	17,016	0.0	-0.1	-0.1	-0.1	0.1	0.0	0.0	0.0
117521	N SUNRISE WAY	Other	0.37	50	4	18,556	18,449	18,550	18,674	0.0	0.1	0.0	0.0	0.0	0.0	0.1	0.1
117522	E TAMARISK RD	Other	0.27	50	4	6,130	6,151	6,091	6,066	0.0	0.0	0.0	0.0	0.0	0.0	0.0	-0.1
117523	E TAMARISK RD	Other	0.50	45	4	1,308	1,430	1,202	1,416	0.0	0.4	0.3	-0.4	-0.4	0.0	0.0	-0.8
117524	E TAHQUITZ CANY	Other	0.25	50	4	28,596	28,518	28,894	28,558	0.0	0.0	0.0	0.0	0.0	0.0	0.1	0.0
117528	MID COUNTY PKWY	Other	0.84	65	4	45,103	45,093	45,120	45,120	0.0	0.0	0.0	0.0	0.0	0.0	0.0	0.0
117529	S STATE ST	Other	0.66	50	4	6,172	6,188	6,142	6,191	0.0	0.0	0.0	0.0	0.0	0.0	0.0	0.0
117536	PINES TO PALMS I	State Route-Full Access	1.75	40	4	9,465	9,454	9,457	9,467	0.0	0.0	0.0	0.0	0.0	0.0	0.0	0.0
117539	COUNTRY CLUB D	Other	0.25	55	4	72,651	72,895	72,862	73,040	0.0	0.0	0.0	0.0	0.0	0.0	0.0	0.0
117540	COUNTRY CLUB D	Other	0.53	55	4	32,037	31,992	31,694	31,842	0.0	0.0	0.0	0.0	0.0	0.0	0.0	0.0
117541	NIGHTHAWK PASS	Other	0.22	45	4	4,996	4,941	4,992	5,025	0.0	0.0	0.0	0.0	0.0	0.0	0.0	0.1
117542	BUTTERFIELD STA	Other	0.26	55	4	12,961	12,870	13,017	13,082	0.0	0.0	0.0	0.0	0.0	0.0	0.0	0.1
117543	STATE HIGHWAY 7	State Route-Full Access	0.48	60	4	48,937	49,177	48,935	48,609	0.0	0.0	0.0	0.0	0.0	0.0	0.0	-0.1
117544	STATE HIGHWAY 7	State Route-Full Access	0.71	60	4	30,699	30,547	30,593	30,578	0.0	0.0	0.0	0.0	0.0	0.0	0.0	0.0
117545	WINCHESTER RD	State Route-Full Access	0.60	50	4	34,432	34,607	34,532	34,532	0.0	0.0	0.0	0.0	0.0	0.0	0.0	0.0
117548	BOREL RD	Other	0.66	50	4	1,349	1,323	1,297	1,324	0.0	-0.1	-0.1	-0.2	0.1	0.0	0.0	-0.1
117551	SIMPSON RD	Other	0.38	50	4	3,180	3,224	3,246	3,214	0.0	0.1	0.1	0.0	-0.1	0.0	0.0	0.0
117553	REDHAWK PKY	Other	0.53	50	4	4,815	4,941	4,811	4,850	0.0	0.1	0.0	0.0	-0.1	0.0	-0.1	-0.1
117556	PHYLLIS JACKSON	Other	0.21	55	4	0	0	0	0	0.0	0.0	0.0	0.0	0.0	0.0	0.0	0.0
117557	GOLETA AVE	Other	0.50	55	4	12,196	12,170	12,208	12,301	0.0	0.0	0.0	0.0	0.0	0.0	0.0	0.0
117558	BUTTERFIELD STA	Other	0.10	55	4	12,935	12,843	12,990	13,055	0.0	0.0	0.0	0.0	0.0	0.0	0.0	0.1
117559	BUTTERFIELD STA	Other	0.62	55	4	12,935	12,843	12,990	13,055	0.0	0.0	0.0	0.0	0.0	0.0	0.0	0.1
117560	DE PORTOLA RD	Other	0.46	50	4	26	27	26	27	0.0	0.0	0.3	0.1	0.0	0.2	0.1	0.1
117563	EL PASS	Other	0.11	50	4	9,647	9,568	9,452	9,640	0.0	0.0	-0.1	0.0	0.0	0.0	-0.1	0.0
117564	STATE HIGHWAY 1	State Route-Full Access	0.17	55	4	15,869	15,901	16,113	15,825	0.0	0.0	0.1	0.0	0.0	0.0	0.1	0.0
117565	PORTOLA AVE	Other	0.15	50	4	113	114	22	22	0.0	0.0	-7.2	-7.2	0.0	0.0	-7.2	-7.2
117566	FRANK SINATRA D	Other	0.46	50	4	7,324	6,989	7,138	7,160	0.0	-0.2	-0.1	-0.1	0.2	0.0	0.1	0.1
117567	TWO BUNCH PALM	Other	0.50	45	4	0	0	0	0	0.0	0.0	0.0	0.0	0.0	0.0	0.0	0.0
117568	WINCHESTER RD	State Route-Full Access	0.20	50	4	12,514	12,604	12,692	12,561	0.0	0.0	0.1	0.0	0.0	0.0	0.0	0.0
117570	WASHINGTON ST	Other	0.50	55	4	20,811	20,688	20,505	20,638	0.0	0.0	-0.1	0.0	0.0	0.0	0.0	0.0
117571	WASHINGTON ST	Other	0.52	55	4	19,663	19,525	19,338	19,484	0.0	0.0	-0.1	0.0	0.0	0.0	0.0	0.0
117573	WASHINGTON ST	Other	0.50	55	4	20,811	20,688	20,505	20,638	0.0	0.0	-0.1	0.0	0.0	0.0	0.0	0.0
117574	THOMPSON RD	Other	0.50	45	4	0	0	0	0	0.0	0.0	0.0	0.0	0.0	0.0	0.0	0.0
117575	BENTON RD	Other	0.50	55	4	10,144	10,239	10,122	10,124	0.0	0.0	0.0	0.0	0.0	0.0	0.0	0.0
117579	PORTOLA AVE	Other	0.42	50	4	1,867	1,856	1,880	1,858	0.0	0.0	0.0	0.0	0.0	0.0	0.1	0.0
117581	WINCHESTER RD	State Route-Full Access	0.25	50	4	400	411	398	398	0.0	0.1	0.3	0.0	-0.1	0.0	0.2	-0.1
117583	SIMPSON RD	Other	0.45	50	4	9,790	9,974	9,946	9,847	0.0	0.1	0.1	0.0	-0.1	0.0	0.0	-0.1
117586	OLIVE AVE	Other	0.22	45	4	108	120	131	105	0.0	0.5	0.8	-0.1	-0.5	0.0	0.4	-0.6
117587	PORTOLA AVE	Other	0.23	50	4	90	95	112	129	0.0	0.2	1.0	1.6	-0.2	0.0	0.7	1.3</

117607	PORTOLA AVE	Other	0.30	50	4	4,033	4,024	4,025	4,025	0.0	0.0	0.0	0.0	0.0	0.0	0.0	0.0
117608	44TH AVE	Other	0.25	55	4	12,468	12,393	12,432	12,502	0.0	0.0	0.0	0.0	0.0	0.0	0.0	0.0
117612	COUNTRY CLUB DR	Other	0.55	55	4	32,894	32,899	32,894	32,934	0.0	0.0	0.0	0.0	0.0	0.0	0.0	0.0
117613	N FARRELL DR	Other	0.25	45	4	15,708	15,675	15,291	15,635	0.0	0.0	-0.1	0.0	0.0	0.0	-0.1	0.0
117614	S FARRELL DR	Other	0.12	45	4	409	410	412	412	0.0	0.0	0.0	0.0	0.0	0.0	0.0	0.0
117616	PORTOLA AVE	Other	0.64	45	4	1,867	1,856	1,850	1,858	0.0	0.0	0.0	0.0	0.0	0.0	0.1	0.0
117617	MEADOWS PKY	Other	0.36	50	4	41,299	40,699	41,081	40,974	0.0	-0.1	0.0	0.0	0.1	0.0	0.0	0.0
117618	MEADOWS PKY	Other	0.23	50	4	24,596	23,939	24,624	24,652	0.0	-0.1	0.0	0.0	0.1	0.0	0.1	0.1
117619	PAUBA RD	Other	0.65	45	4	2,973	3,200	3,216	3,103	0.0	0.3	0.3	0.2	-0.3	0.0	0.0	-0.1
117620	WOLF VALLEY RD	Other	0.16	45	4	27,100	27,003	26,932	27,050	0.0	0.0	0.0	0.0	0.0	0.0	0.0	0.0
117621	VARNER RD	Other	0.13	45	4	4,267	4,254	4,415	4,273	0.0	0.0	0.1	0.0	0.0	0.0	0.2	0.0
117622	VARNER RD	Other	1.00	45	4	2,988	3,067	2,969	2,910	0.0	0.1	0.0	-0.1	-0.1	0.0	-0.1	-0.2
117624	MEADOWS PKY	Other	0.48	50	4	41,299	40,699	41,081	40,974	0.0	-0.1	0.0	0.0	0.1	0.0	0.0	0.0
117625	DE PORTOLA RD	Other	0.53	50	4	20,399	19,391	20,150	20,399	0.0	-0.2	-0.1	0.0	0.2	0.0	0.2	0.2
117626	FARRELL DR	Other	0.25	45	4	974	964	968	969	0.0	0.0	0.0	0.0	0.0	0.0	0.0	0.0
117627	E RAMON RD	Other	0.43	50	4	1,379	1,384	1,374	1,380	0.0	0.0	0.0	0.0	0.0	0.0	0.0	0.0
117628	S FARRELL DR	Other	0.13	45	4	200	200	200	200	0.0	0.0	0.0	0.0	0.0	0.0	0.0	0.0
117629	RAMON RD	Other	0.06	55	4	23,033	23,080	22,972	23,051	0.0	0.0	0.0	0.0	0.0	0.0	0.0	0.0
117630	RANCHO CALIFORNIA	Other	0.22	55	4	44,169	44,499	44,173	44,186	0.0	0.0	0.0	0.0	0.0	0.0	0.0	0.0
117632	ESCOBA DR	Other	0.13	50	4	7,724	7,616	7,676	7,716	0.0	-0.1	0.0	0.0	0.1	0.0	0.0	0.1
117635	MONTEREY AVE	Other	0.25	55	4	22,291	22,091	22,112	22,089	0.0	0.0	0.0	0.0	0.0	0.0	0.0	0.0
117636	MONTEREY AVE	Other	0.05	55	4	18,930	18,865	19,078	19,089	0.0	0.0	0.0	0.0	0.0	0.0	0.0	0.1
117637	POURROY RD	Other	0.25	45	4	15,356	15,531	15,680	15,528	0.0	0.0	0.1	0.0	0.0	0.0	0.0	0.0
117640	KELLER RD	Other	0.66	45	4	1,149	1,163	1,167	1,154	0.0	0.1	0.1	-0.1	0.0	0.0	0.0	0.0
117641	POURROY RD	Other	0.50	45	4	15,356	15,531	15,680	15,528	0.0	0.0	0.1	0.0	0.0	0.0	0.0	0.0
117643	MONTEREY AVE	Other	0.29	55	4	4,732	4,427	4,658	4,510	0.0	-0.3	-0.1	-0.2	0.3	0.0	0.2	0.1
117645	GERALD FORD DR	Other	0.33	55	4	4,523	4,494	4,458	4,385	0.0	0.0	-0.1	-0.1	0.0	0.0	0.0	-0.1
117646	DINAH SHORE DR	Other	0.25	55	4	1,930	1,906	1,942	1,891	0.0	-0.1	0.0	-0.1	0.1	0.0	0.1	0.1
117647	MEADOWS PKY	Other	0.15	50	4	19	19	20	20	0.0	0.0	0.2	0.1	0.0	0.0	0.1	0.1
117648	RANCHO VISTA RD	Other	0.43	45	4	0	0	0	0	0.0	0.0	0.0	0.0	0.0	0.0	0.0	0.0
117649	RANCHO CALIFORNIA	Other	0.13	55	4	44,169	44,499	44,173	44,186	0.0	0.0	0.0	0.0	0.0	0.0	0.0	0.0
117650	EL CIELO RD	Other	0.25	45	4	7,724	7,616	7,676	7,716	0.0	-0.1	0.0	0.0	0.1	0.0	0.0	0.1
117652	S EL CIELO RD	Other	0.25	50	4	86	88	90	89	0.0	0.1	0.2	0.2	-0.1	0.0	0.1	0.1
117654	MARGARITA RD	Other	0.14	55	4	28,512	27,692	28,474	28,672	0.0	-0.1	0.0	0.0	0.1	0.0	0.1	0.2
117656	MARGARITA RD	Other	0.57	55	4	7,083	7,083	7,311	7,321	0.0	0.1	0.1	-0.1	0.0	0.0	0.0	0.0
117659	WEST DR	Other	0.25	45	4	64	64	64	64	0.0	0.0	0.0	0.0	0.0	0.0	0.0	0.0
117660	PIERSON BLVD	Other	0.25	50	4	35,006	35,021	35,220	35,096	0.0	0.0	0.0	0.0	0.0	0.0	0.0	0.0
117661	WEST DR	Other	0.12	45	4	16,482	16,482	16,742	16,742	0.0	0.0	0.1	0.0	0.1	0.0	0.1	0.4
117662	PALM DR	Other	0.25	50	4	1,504	1,509	1,586	1,470	0.0	0.0	0.2	-0.1	0.0	0.0	0.2	-0.1
117663	MISSION LAKES BL	Other	0.31	50	4	16,225	16,222	16,104	16,174	0.0	0.0	0.0	0.0	0.0	0.0	0.0	0.0
117664	WINCHESTER RD	State Route-Full Access	0.90	60	4	56,167	56,118	55,951	56,097	0.0	0.0	0.0	0.0	0.0	0.0	0.0	0.0
117665	STATE HIGHWAY 7	State Route-Full Access	0.09	60	4	64,955	64,497	64,764	64,800	0.0	0.0	0.0	0.0	0.0	0.0	0.0	0.0
117666	MONTEREY AVE	Other	0.07	55	4	18,930	18,865	19,078	19,089	0.0	0.0	0.0	0.0	0.0	0.0	0.0	0.1
117667	MONTEREY AVE	Other	0.29	50	4	1,563	1,560	1,562	1,651	0.0	-0.1	0.0	0.2	0.1	0.0	0.1	0.3
117669	N GENE AUTRY TR	Other	0.24	50	4	9,223	9,330	9,062	9,248	0.0	0.1	-0.1	-0.1	0.0	0.0	-0.1	0.0
117671	VISTA CHINO	Other	0.26	50	4	3,936	3,936	3,992	3,969	0.0	0.1	0.0	0.0	0.0	0.0	0.1	0.0
117672	PECHANGA PKWY	Other	0.03	55	4	2,497	2,332	2,547	2,547	0.0	0.3	0.1	0.3	0.0	0.0	0.2	0.4
117673	N GENE AUTRY TR	Other	0.06	55	4	51,849	51,970	51,822	51,971	0.0	0.0	0.0	0.0	0.0	0.0	0.0	0.0
117676	RANCHO VISTA RD	Other	0.28	45	4	25,047	25,243	24,911	25,332	0.0	0.0	0.0	0.0	0.0	0.0	-0.1	0.0
117677	PALM DR	Other	0.38	55	4	36,204	36,278	36,970	36,734	0.0	0.0	0.1	0.1	0.0	0.0	0.1	0.1
117678	PALM DR	Other	0.50	55	4	34,954	34,752	35,410	35,280	0.0	0.0	0.1	0.0	0.0	0.0	0.1	0.1
117679	DILLON RD	Other	0.23	55	4	6,452	6,464	6,662	6,578	0.0	0.0	0.1	0.1	0.0	0.0	0.1	0.1
117680	PALM DR	Other	0.05	55	4	45,507	45,544	45,567	45,604	0.0	0.0	0.0	0.0	0.0	0.0	0.0	0.0
117685	PALM DR	Other	0.50	50	4	19,604	19,640	20,042	19,712	0.0	0.0	0.1	0.0	0.0	0.0	0.1	0.0
117686	PALM DR	Other	0.25	50	4	30,353	30,353	31,304	31,053	0.0	0.0	0.0	0.0	0.0	0.0	0.1	0.1
117687	HACIENDA AVE	Other	0.25	45	4	2,222	2,325	2,198	2,158	0.0	0.2	0.0	-0.2	0.0	0.0	-0.2	-0.3
117688	HACIENDA AVE	Other	0.25	50	4	16,924	17,008	16,993	17,199	0.0	0.0	0.0	0.1	0.0	0.0	0.0	0.0
117689	PIERSON BLVD	Other	0.50	50	4	16,906	16,889	16,764	16,854	0.0	0.0	0.0	0.0	0.0	0.0	0.0	0.0
117690	THEODORE AVE	Other	0.25	55	4	28,216	28,190	28,301	28,428	0.0	0.0	0.0	0.0	0.0	0.0	0.0	0.0
117693	STATE HIGHWAY 7	State Route-Full Access	0.08	45	4	41,370	41,158	41,136	41,264	0.0	0.0	0.0	0.0	0.0	0.0	0.0	0.0
117695	YNEZ RD	Other	0.47	45	4	19,773	19,736	19,390	19,755	0.0	0.0	-0.1	0.0	0.0	0.0	-0.1	0.0
117696	PAUBA RD	Other	0.33	45	4	18,862	18,704	18,763	18,763	0.0	0.0	-0.1	0.0	0.0	0.0	-0.1	0.0
117697	YNEZ RD	Other	0.14	45	4	5,916	5,758	5,867	5,840	0.0	-0.1	0.0	-0.1	0.1	0.0	0.1	0.1
117698	EISENHOWER DR	Other	0.24	55	4	0	0	0	0	0.0	0.0	0.0	0.0	0.0	0.0	0.0	0.0
117700	AVE 40	Other	0.50	55	4	2,911	2,954	2,982	2,926	0.0	0.1	0.1	0.0	-0.1	0.0	0.0	0.0
117701	AVE 40	Other	1.00	55	4	2,926	3,009	3,016	3,016	0.0	0.1	0.2	0.1	-0.1	0.0	0.1	0.0
117702	W SAN RAFAEL DR	Other	0.71	45	4	7,188	7,074	7,340	8,009	0.0	-0.1	0.1	0.5	0.1	0.0	0.2	0.5
117703	YNEZ RD	Other	0.30	45	4	18,270	18,277	18,059	18,448	0.0	0.0	-0.1	0.0	0.0	0.0	-0.1	0.0
117704	SANTIAGO RD	Other	0.49	50	4	8,100	8,042	7,954	8,019	0.0	0.0	-0.1	0.0	0.0	0.0	0.0	0.0
117705	EISENHOWER DR	Other	0.07	55	4	0	0	0	0	0.0	0.0	0.0	0.0	0.0	0.0	0.0	0.0
117707	N PALM CANYON D	State Route-Full Access	0.30	50	4	45,920	46,006	45,950	45,885	0.0	0.0	0.0	0.0	0.0	0.0	0.0	0.0
117708	N PALM CANYON D	State Route-Full Access	0.25	50	4	21,400	21,399	21,238	21,154	0.0	0.0	0.0	-0.1	0.0	0.0	0.0	0.0
117709	E VISTA CHINO	State Route-Full Access	0.07	50	4	36,359	36,412	36,584	36,521	0.0	0.0	0.0	0.0	0.0	0.0	0.0	0.0
117710	W RACQUET CLUB	Other	0.24	45	4	18,589	18,400	18,039	17,848	0.0	-0.1	-0.2	0.0	0.0	0.0	-0.1	-0.1
117711	W RAMON RD	Other	0.07	50	4	16	17	10	18	0.0	0.1	-1.9	0.4	-0.1	0.0	-2.0	0.3
117712	S PALM CANYON D	State Route-Full Access	0.14	50	4	3,687	3,670	3,723	3,667	0.0	0.0	0.0	0.0	0.0	0.0	0.1	0.0
117714	IRONWOOD AVE	Other	0.50	45	4	2,213	2,255	2,154	2,156	0.0	0.1	-0.1	-0.1	-0.1	0.0	-0.2	-0.2
117715	S PALM CANYON D	State Route-Full Access	0.25	45	4	3,703	3,687	3,733	3,685	0.0	0.0	0.0	0.0	0.0	0.0	0.1	0.0
11																	

117742	GARBONI RD	Other	0.26	50	4	2,455	2,410	2,511	2,413	0.0	-0.1	0.1	-0.1	0.1	0.0	0.2	0.0
117743	INDIAN AVE	Other	0.26	55	4	33,984	33,969	34,240	34,118	0.0	0.0	0.0	0.0	0.0	0.0	0.0	0.0
117744	INDIAN AVE	Other	0.76	55	4	30,994	31,006	30,994	31,028	0.0	0.0	0.0	0.0	0.0	0.0	0.0	0.0
117745	DILLON RD	Other	0.49	55	4	1,054	1,005	1,031	1,155	0.0	-0.2	-0.1	0.4	0.2	0.0	0.1	0.6
117747	SCOTT RD	Other	0.52	55	4	20,209	20,361	20,467	20,368	0.0	0.0	0.1	0.0	0.0	0.0	0.0	0.5
117752	BRIGGS RD	Other	0.50	50	4	19,598	19,542	19,540	19,744	0.0	0.0	0.0	0.0	0.0	0.0	0.0	0.0
117754	PINACATE RD	State Route-Full Access	0.50	60	4	45,336	45,298	45,540	45,392	0.0	0.0	0.0	0.0	0.0	0.0	0.0	0.0
117755	PINACATE RD	State Route-Full Access	0.50	60	4	55,477	55,374	55,698	55,596	0.0	0.0	0.0	0.0	0.0	0.0	0.0	0.0
117756	BRIGGS RD	Other	0.50	50	4	20,040	19,972	20,065	20,126	0.0	0.0	0.0	0.0	0.0	0.0	0.0	0.0
117757	BRIGGS RD	Other	0.25	45	4	0	0	0	0	0.0	0.0	0.0	0.0	0.0	0.0	0.0	0.0
117758	MAPES RD	Other	0.51	45	4	5,764	5,818	5,698	5,652	0.0	0.0	-0.1	-0.1	0.0	0.0	-0.1	-0.1
117760	WATSON RD	Other	0.50	45	4	510	500	502	467	0.0	-0.1	-0.1	-0.4	0.1	0.0	0.0	-0.3
117761	INDIAN AVE	Other	0.08	55	4	38,284	38,057	38,301	38,123	0.0	0.0	0.0	0.0	0.0	0.0	0.0	0.0
117762	N INDIAN CYN DR	Other	0.17	55	4	4,422	4,717	5,025	4,436	0.0	0.3	0.6	0.0	-0.3	0.0	0.3	-0.3
117763	BRIGGS RD	Other	0.11	50	4	20,973	20,834	20,773	20,782	0.0	0.0	0.0	0.0	0.0	0.0	0.0	0.0
117766	BRIGGS RD	Other	0.25	50	4	28,687	28,639	28,429	28,459	0.0	0.0	0.0	0.0	0.0	0.0	0.0	0.0
117767	SIMPSON RD	Other	0.23	45	4	0	0	0	0	0.0	0.0	0.0	0.0	0.0	0.0	0.0	0.0
117768	SIMPSON RD	Other	0.50	45	4	1,011	1,020	925	1,004	0.0	0.0	-0.4	0.0	0.0	0.0	-0.4	-0.1
117769	GRAND AVE	Other	0.38	50	4	9,693	9,774	9,628	9,668	0.0	0.0	0.0	0.0	0.0	0.0	0.0	0.0
117770	GRAND AVE	Other	0.26	45	4	1,980	1,969	1,971	1,991	0.0	0.0	0.0	0.0	0.0	0.0	0.0	0.0
117771	INDIAN AVE	Other	0.04	55	4	44,769	44,594	44,859	44,700	0.0	0.0	0.0	0.0	0.0	0.0	0.0	0.0
117772	STATE HIGHWAY 7	State Route-Full Access	0.27	60	4	75,349	74,992	75,030	75,470	0.0	0.0	0.0	0.0	0.0	0.0	0.0	0.0
117775	N INDIAN CYN DR	Other	0.30	55	4	3,057	3,220	3,255	3,073	0.0	0.2	0.3	0.0	-0.2	0.0	0.0	-0.2
117776	MONTGOMERY AVI	Other	0.37	30	4	2,504	2,471	2,533	2,509	0.0	-0.1	0.0	0.0	0.1	0.0	0.1	0.1
117778	INDIAN AVE	Other	0.51	55	4	21,457	21,405	21,655	21,727	0.0	0.0	0.0	0.1	0.0	0.0	0.1	0.1
117779	PIERSON BLVD	Other	0.34	55	4	13,836	13,753	13,593	13,799	0.0	-0.1	0.0	0.0	0.0	0.0	-0.1	0.0
117781	MOUNTAIN AVE	Other	0.51	55	4	21,829	21,879	21,824	21,864	0.0	0.0	0.0	0.0	0.0	0.0	0.0	0.0
117782	STATE HIGHWAY 1	State Route-Full Access	0.26	55	4	37,482	37,367	37,731	37,602	0.0	0.0	0.0	0.0	0.0	0.0	0.0	0.0
117783	STATE HIGHWAY 1	State Route-Full Access	0.70	55	4	36,287	36,103	36,412	36,229	0.0	0.0	0.0	0.0	0.0	0.0	0.0	0.0
117786	N INDIAN CYN DR	Other	0.50	50	4	5,360	5,409	5,026	5,402	0.0	0.0	0.0	0.2	0.0	0.0	0.2	0.0
117787	N PALM CANYON	DState Route-Full Access	0.50	50	4	17,061	16,919	17,443	17,052	0.0	0.0	0.1	0.0	0.0	0.0	0.1	0.0
117788	E VISTA CHINO	Other	0.25	50	4	24,666	24,911	24,752	24,879	0.0	0.0	0.0	0.0	0.0	0.0	0.0	0.0
117789	N INDIAN CYN DR	Other	0.33	50	4	2,403	2,570	2,597	2,416	0.0	0.3	0.3	0.0	-0.3	0.0	0.0	-0.3
117790	E SAN RAFAEL DR	Other	0.25	45	4	6,867	6,749	7,020	7,674	0.0	-0.1	0.1	0.5	0.1	0.0	0.2	0.6
117791	LEON RD	Other	0.51	55	4	12,936	12,861	12,941	12,996	0.0	0.0	0.0	0.0	0.0	0.0	0.0	0.0
117793	E RACQUET CLUB	Other	0.14	45	4	15,558	15,487	14,937	14,788	0.0	0.0	-0.2	-0.2	0.0	0.0	-0.2	-0.2
117795	LEON RD	Other	0.28	55	4	4,478	4,516	4,474	4,484	0.0	0.0	0.0	0.0	0.0	0.0	0.0	0.0
117796	LEON RD	Other	0.28	50	4	16,012	16,139	16,482	16,194	0.0	0.0	0.1	0.1	0.0	0.0	0.1	0.1
117799	OASIS CLUB DR	Other	0.50	50	4	5,189	5,468	5,677	5,648	0.0	0.2	0.4	0.4	-0.2	0.0	0.2	0.1
117800	MICHIGAN DR	Other	0.52	50	4	19,949	20,114	20,745	20,504	0.0	0.0	0.2	0.1	0.0	0.0	0.1	0.1
117801	N PALM CANYON	DState Route-Full Access	0.37	50	4	11,523	11,483	11,405	11,265	0.0	0.0	0.0	-0.1	0.0	0.0	0.0	-0.1
117802	E TAMARISK RD	Other	0.25	50	4	1,513	1,442	1,431	1,215	0.0	-0.2	-0.2	0.2	0.0	0.0	0.0	-0.7
117803	LEON RD	Other	0.50	55	4	3,987	3,843	3,923	4,048	0.0	-0.2	-0.1	0.1	0.2	0.0	0.1	0.2
117804	COUNTRY CLUB DR	Other	0.39	55	4	26,235	26,557	26,333	26,502	0.0	0.1	0.0	0.0	-0.1	0.0	0.0	0.0
117805	COUNTRY CLUB DR	Other	0.25	55	4	27,880	28,055	28,593	28,497	0.0	0.0	0.1	0.1	0.0	0.0	0.1	0.1
117806	GRAND AVE	Other	0.20	55	4	9,693	9,774	9,628	9,668	0.0	0.0	0.0	0.0	0.0	0.0	-0.1	0.0
117807	N PALM CANYON	DState Route-Full Access	0.13	50	4	11,523	11,483	11,405	11,265	0.0	0.0	-0.1	0.0	0.0	0.0	0.0	0.0
117808	E TAHQUITZ CANYON	Other	0.10	50	4	10,607	10,682	10,452	10,487	0.0	0.0	-0.1	0.0	0.0	0.0	-0.1	-0.1
117809	S PALM CANYON	DState Route-Full Access	0.50	50	4	4,598	4,672	4,634	4,582	0.0	0.1	0.0	0.0	-0.1	0.0	0.0	-0.1
117810	E RAMON RD	Other	0.11	50	4	550	577	567	574	0.0	0.2	0.1	0.2	-0.2	0.0	-0.1	0.0
117811	STATE HIGHWAY 1	State Route-Full Access	0.18	55	4	37,482	37,367	37,731	37,602	0.0	0.0	0.0	0.0	0.0	0.0	0.0	0.0
117815	MID COUNTY PKWY	Other	0.84	65	4	48,045	48,015	48,025	48,000	0.0	0.0	0.0	0.0	0.0	0.0	0.0	0.0
117817	WINCHESTER RD	State Route-Full Access	0.55	60	4	36,879	36,804	36,702	36,809	0.0	0.0	0.0	0.0	0.0	0.0	0.0	0.0
117818	LEON RD	Other	1.01	50	4	6,642	6,716	6,664	6,690	0.0	0.0	0.0	0.0	0.0	0.0	0.0	0.0
117820	THOUSAND PALMS	Other	0.26	30	4	0	0	0	0	0.0	0.0	0.0	0.0	0.0	0.0	0.0	0.0
117823	S PALM CANYON	DState Route-Full Access	0.42	50	4	8,381	8,412	8,430	8,323	0.0	0.0	0.0	0.0	0.0	0.0	0.0	0.0
117825	MARGARITA RD	Other	0.36	55	4	8,612	8,909	8,775	8,877	0.0	0.1	0.1	0.1	-0.1	0.0	-0.1	0.0
117826	PAUBA RD	Other	0.36	45	4	2,503	2,506	2,445	2,548	0.0	0.1	-0.1	0.1	0.0	0.0	-0.1	0.1
117827	S PALM CANYON	DState Route-Full Access	0.26	50	4	8,381	8,412	8,430	8,323	0.0	0.0	0.0	0.0	0.0	0.0	0.0	0.0
117828	EL DORADO DR	Other	0.27	30	4	10	10	10	9	0.0	0.1	-0.3	-0.5	-0.1	0.0	-0.4	-0.5
117830	MARGARITA RD	Other	0.52	55	4	3,748	3,802	3,843	3,842	0.0	0.1	0.1	0.1	-0.1	0.0	0.0	0.0
117832	S PALM CANYON	DState Route-Full Access	0.12	50	4	4,694	4,742	4,707	4,656	0.0	0.0	0.0	0.0	0.0	0.0	0.0	-0.1
117833	MARGARITA RD	Other	0.20	55	4	12,149	11,960	11,564	12,015	0.0	-0.1	-0.2	0.0	0.0	0.0	-0.1	0.0
117835	RAMONA EXPY	Other	0.40	60	4	44,801	44,782	44,885	44,906	0.0	0.0	0.0	0.0	0.0	0.0	0.0	0.0
117837	LA VERNE WAY	Other	0.24	45	4	376	377	376	379	0.0	0.0	0.0	0.0	0.0	0.0	0.0	0.0
117840	FAIRWAY DR	Other	0.26	30	4	13	12	0	0	0.0	-0.3	0.0	0.0	0.3	0.0	0.0	0.0
117841	N AVENIDA CABALI	Other	0.25	45	4	0	0	0	0	0.0	0.0	0.0	0.0	0.0	0.0	0.0	0.0
117844	EL DORADO DR	Other	0.50	55	4	90	64	336	212	0.0	0.0	5.7	3.7	1.5	0.0	7.2	5.2
117845	FRANK SINATRA DR	Other	0.35	55	4	6,315	6,413	6,892	6,499	0.0	0.1	0.4	0.1	-0.1	0.0	0.3	0.1
117846	N AVENIDA CABALI	Other	0.50	45	4	0	0	0	0	0.0	0.0	0.0	0.0	0.0	0.0	0.0	0.0
117847	N AVENIDA CABALI	Other	0.42	45	4	0	0	0	0	0.0	0.0	0.0	0.0	0.0	0.0	0.0	0.0
117849	N AVENIDA CABALI	Other	0.25	45	4	205	13	15	13	0.0	-12.0	-11.3	-12.1	12.0	0.0	0.7	0.0
117850	N AVENIDA CABALI	Other	0.50	45	4	478	297	343	321	0.0	-2.1	-1.4	-1.7	2.1	0.0	0.6	0.3
117853	E RAMON RD	Other	0.26	50	4	2,398	2,538	2,552	2,540	0.0	0.2	0.3	0.3	-0.2	0.0	0.0	0.0
117854	S GENE AUTRY TR	Other	0.25	50	4	25,366	25,495	25,588	25,484	0.0	0.0	0.0	0.0	0.0	0.0	0.0	0.0
117855	RAMON RD	Other	0.25	50	4	12,340	12,459	12,442	12,517	0.0	0.0	0.0	0.1	0.0	0.0	0.0	0.0
117856	E PALM CANYON	DState Route-Full Access	0.54	50	4	27,727	27,721	27,822	27,595	0.0	0.0	0.0	0.0	0.0	0.0	0.0	0.0
117857	N RAMONA BLVD	Other	0.45	45	4	17,786	17,966	17,609	18,120	0.0	0.0	0.0	0.1	0.0	0.0	-0.1	0.0
117858	N RAMONA BLVD	State Route-Full Access	0.27	45	4												

117882	JEFFERSON AVE	Other	0.15	50	4	8,694	8,380	8,698	8,513	0.0	-0.2	0.0	-0.1	0.2	0.0	0.2	0.1
117883	W MAYBERRY AVE	Other	0.51	45	4	243	267	281	314	0.0	0.4	0.6	1.1	-0.4	0.0	0.2	0.7
117884	S STATE ST	Other	0.25	45	4	6,465	6,465	6,430	6,317	0.0	0.0	0.0	-1.1	0.0	0.0	0.0	-0.1
117885	E MAYBERRY AVE	Other	0.37	30	4	115	115	115	115	0.0	0.0	0.0	0.0	0.0	0.0	0.0	0.0
117886	SCOTT RD	Other	0.11	55	4	11,160	11,255	11,242	11,207	0.0	0.0	0.0	0.0	0.0	0.0	0.0	0.5
117889	ELLIS AVE	Other	0.17	45	4	13,874	13,891	13,913	13,903	0.0	0.0	0.0	0.0	0.0	0.0	0.0	0.0
117890	SCOTT RD	Other	0.14	40	4	13,802	13,781	13,622	13,780	0.0	0.0	-0.1	0.0	0.0	0.0	-0.1	0.0
117891	PINACATE RD	State Route-Full Access	0.32	60	4	52,473	52,029	52,153	52,056	0.0	0.0	0.0	0.0	0.0	0.0	0.0	0.0
117893	ANTELOPE RD	Other	0.50	50	4	6,884	6,880	6,930	6,901	0.0	0.0	0.0	0.0	0.0	0.0	0.0	0.0
117894	NEWPORT RD	Other	0.05	55	4	46,034	46,135	46,093	46,136	0.0	0.0	0.0	0.0	0.0	0.0	0.0	0.0
117895	EL PASS	Other	0.49	50	4	1,534	1,521	1,541	1,506	0.0	0.0	0.0	-0.1	0.0	0.0	0.1	0.0
117896	SCOTT RD	Other	0.09	55	4	19,780	19,659	19,674	19,768	0.0	0.0	0.0	0.0	0.0	0.0	0.0	0.0
117897	E PALM CANYON D	State Route-Full Access	0.24	55	4	27,724	27,718	27,819	27,593	0.0	0.0	0.0	0.0	0.0	0.0	0.0	0.0
117899	NEWPORT RD	Other	0.17	55	4	44,176	44,260	44,139	43,976	0.0	0.0	0.0	0.0	0.0	0.0	0.0	0.0
117901	WATSON RD	Other	0.51	45	4	168	165	165	165	0.0	-0.1	-4.6	-0.1	0.1	0.0	-4.6	0.0
117902	CLINTON KEITH RD	Other	0.04	55	4	54,148	54,309	54,317	54,206	0.0	0.0	0.0	0.0	0.0	0.0	0.0	0.0
117903	MORENO BEACH D	Other	0.50	55	4	19,335	19,374	19,225	19,138	0.0	0.0	0.0	0.0	0.0	0.0	0.0	-0.1
117904	MORENO BEACH D	Other	0.51	55	4	26,099	26,168	26,052	25,983	0.0	0.0	0.0	0.0	0.0	0.0	0.0	0.0
117905	CACTUS AVE	Other	0.25	45	4	8,524	8,523	8,517	8,536	0.0	0.0	0.0	0.0	0.0	0.0	0.0	0.0
117906	MORENO BEACH D	Other	0.65	55	4	31,438	31,410	31,257	31,311	0.0	0.0	0.0	0.0	0.0	0.0	0.0	0.0
117907	JOHN F KENNEDY	Other	0.61	45	4	17,871	17,822	17,885	18,046	0.0	0.0	0.0	0.0	0.0	0.0	0.1	0.0
117908	CLINTON KEITH RD	Other	0.03	55	4	39,602	39,682	39,981	39,912	0.0	0.0	0.0	0.0	0.0	0.0	0.0	0.0
117909	HACIENDA AVE	Other	0.11	45	4	5,386	5,585	5,605	5,458	0.0	0.2	0.2	0.1	-0.2	0.0	0.0	-0.1
117911	RAMON RD	Other	0.12	55	4	12,395	12,547	12,637	12,860	0.0	0.1	0.1	0.2	-0.1	0.0	0.0	0.1
117912	MIRACLE HILL RD	Other	0.25	45	4	3,163	3,260	3,407	3,299	0.0	0.1	0.3	0.2	-0.1	0.0	0.2	0.1
117913	JEFFERSON AVE	Other	0.26	55	4	8,694	8,380	8,698	8,513	0.0	-0.2	0.0	-0.1	0.2	0.0	0.2	0.1
117914	US HIGHWAY 74	State Route-Full Access	0.13	50	4	17,985	17,987	18,082	17,927	0.0	0.0	0.0	0.0	0.0	0.0	0.0	0.0
117915	PINES TO PALMS H	State Route-Full Access	0.61	50	4	19,519	19,509	19,623	19,434	0.0	0.0	0.0	0.0	0.0	0.0	0.0	0.1
117916	EL PASS	Other	0.33	55	4	0	0	1	0	0.0	0.0	0.3	0.1	0.0	0.0	0.3	0.1
117918	LANDAU BLVD	Other	0.39	50	4	1,991	2,136	2,173	2,096	0.0	0.3	0.4	0.2	-0.3	0.0	0.1	-0.1
117919	30TH AVE	Other	0.25	45	4	0	0	0	0	0.0	0.0	0.0	0.0	0.0	0.0	0.0	0.0
117920	RAMONA EXPY	Other	0.78	60	4	44,801	44,782	44,885	44,906	0.0	0.0	0.0	0.0	0.0	0.0	0.0	0.0
117921	RIDER ST	Other	0.25	30	4	0	0	0	0	0.0	0.0	0.0	0.0	0.0	0.0	0.0	0.0
117922	RAMON RD	Other	0.25	55	4	9,705	9,393	9,761	9,889	0.0	-0.1	0.0	0.1	0.1	0.0	0.2	0.2
117923	MATHEWS RD	State Route-Full Access	0.00	50	4	16,073	15,864	15,994	16,093	0.0	-0.1	0.0	0.0	0.1	0.0	0.0	0.1
117924	LOS ALAMOS RD	Other	0.14	55	4	36,837	36,709	36,528	36,586	0.0	0.0	0.0	0.0	0.0	0.0	0.0	0.0
117925	LOS ALAMOS RD	Other	0.25	55	4	48,703	48,965	48,462	48,439	0.0	0.0	0.0	0.0	0.0	0.0	0.0	0.0
117926	MURRIETA HOT SP	Other	0.04	45	4	19,573	19,493	19,436	19,426	0.0	-0.1	-0.1	0.0	0.0	0.0	0.0	0.0
117927	MURRIETA HOT SP	Other	0.03	50	4	19,510	19,592	19,644	19,432	0.0	0.0	0.0	0.0	0.0	0.0	0.0	0.0
117928	MOUNTAIN VIEW R	Other	0.50	55	4	5,655	5,733	5,444	5,534	0.0	0.1	-0.2	-0.1	-0.1	0.0	-0.2	-0.2
117931	MOUNTAIN VIEW R	Other	0.54	55	4	10,382	10,486	10,406	10,364	0.0	0.0	0.0	0.0	0.0	0.0	0.0	-0.1
117932	VISTA CHINO	Other	0.26	50	4	5,451	5,466	5,461	5,126	0.0	0.0	0.0	-0.3	0.0	0.0	0.0	-0.3
117934	DILLON RD	Other	0.62	55	4	1,726	1,711	1,700	1,749	0.0	0.0	-0.1	0.1	0.0	0.0	0.0	0.1
117936	CORNING PL	Other	0.34	50	4	1,754	1,631	1,636	1,634	0.0	-0.3	0.4	-0.3	0.3	0.0	0.7	0.0
117938	DE PORTOLA RD	Other	0.19	40	4	4,511	4,487	4,462	4,490	0.0	0.0	0.0	0.0	0.0	0.0	0.0	0.0
117940	MONTEREY AVE	Other	0.48	55	4	933	931	998	998	0.0	-0.1	0.1	0.1	0.2	0.4	0.3	0.0
117941	FRANK SINATRA D	Other	0.45	55	4	3,554	3,534	3,444	3,629	0.0	0.0	0.1	0.0	0.0	0.0	0.1	0.1
117942	MONTEREY AVE	Other	0.26	55	4	3,501	3,362	3,489	3,334	0.0	-0.2	0.0	-0.2	0.2	0.0	0.2	0.0
117943	STATE HIGHWAY 1	State Route-Full Access	0.44	55	4	17,293	17,288	17,272	17,186	0.0	0.0	0.0	0.0	0.0	0.0	0.0	0.0
117945	MONTEREY AVE	Other	0.25	55	4	1,072	1,050	1,148	1,119	0.0	-0.1	0.3	0.2	0.1	0.0	0.4	0.3
117947	MONTEREY AVE	Other	0.37	55	4	1,072	1,050	1,148	1,119	0.0	-0.1	0.3	0.2	0.1	0.0	0.4	0.3
117948	CLANCY LN	Other	0.60	55	4	0	0	0	0	0.0	0.0	0.0	0.0	0.0	0.0	0.0	0.0
117949	E PALM CANYON D	State Route-Full Access	0.13	55	4	26,726	26,726	26,832	26,602	0.0	0.0	0.0	0.0	0.0	0.0	0.0	0.0
117950	COUNTRY CLUB D	Other	0.52	55	4	32,699	32,686	32,626	32,721	0.0	0.0	0.0	0.0	0.0	0.0	0.0	0.0
117951	RAMON RD	Other	0.25	55	4	9,494	9,183	9,548	9,558	0.0	0.0	0.0	0.0	0.0	0.0	0.2	0.2
117952	LOS ALAMOS RD	Other	0.18	55	4	23,884	23,794	23,544	23,774	0.0	0.0	-0.1	0.0	0.0	0.0	0.0	0.0
117954	HANCOCK AVE	Other	0.10	50	4	0	0	0	0	0.0	0.0	0.0	0.0	0.0	0.0	0.0	0.0
117955	LOS ALAMOS RD	Other	0.10	55	4	20,585	20,439	19,753	20,368	0.0	0.0	-0.2	0.0	0.0	0.0	-0.1	0.0
117956	WICKERD RD	Other	0.12	45	4	0	0	0	0	0.0	0.0	0.0	0.0	0.0	0.0	0.0	0.0
117958	MURRIETA HOT SP	Other	0.06	55	4	20,361	20,123	20,111	20,454	0.0	-0.1	-0.1	0.0	0.1	0.0	0.0	0.1
117959	PINES TO PALMS H	State Route-Full Access	0.80	40	4	9,465	9,454	9,457	9,467	0.0	0.0	0.0	0.0	0.0	0.0	0.0	0.0
117961	MCCALL BLVD	Other	0.17	55	4	15,516	15,506	15,451	15,444	0.0	0.0	0.0	0.0	0.0	0.0	0.0	0.0
117962	CATHEDRAL CANY	Other	0.19	50	4	81	79	81	81	0.0	-0.1	0.0	0.0	0.1	0.1	0.1	0.0
117963	E PALM CANYON D	State Route-Full Access	0.27	55	4	26,734	26,733	26,841	26,610	0.0	0.0	0.0	0.0	0.0	0.0	0.0	0.0
117964	MORENO BEACH D	Other	0.24	55	4	13,710	13,720	13,780	13,816	0.0	0.0	0.0	0.0	0.0	0.0	0.0	0.0
117965	ALESSANDRO BLV	Other	0.25	55	4	33,453	33,562	33,574	33,530	0.0	0.0	0.0	0.0	0.0	0.0	0.0	0.0
117966	ALESSANDRO BLV	Other	0.50	55	4	23,753	23,803	24,034	24,109	0.0	0.0	0.1	0.1	0.0	0.0	0.0	0.1
117967	MORENO BEACH D	Other	0.67	55	4	7,393	7,377	7,397	7,387	0.0	0.0	0.0	0.0	0.0	0.0	0.0	0.0
117968	COTTONWOOD AV	Other	0.24	45	4	13,308	13,286	13,407	13,410	0.0	0.0	0.0	0.0	0.0	0.0	0.0	0.0
117969	COTTONWOOD AV	Other	0.38	45	4	3,531	3,514	3,528	3,527	0.0	0.0	0.0	0.0	0.0	0.0	0.0	0.0
117970	HAUN RD	Other	0.50	50	4	0	0	0	0	0.0	0.0	0.0	0.0	0.0	0.0	0.0	0.0
117971	NEWPORT RD	Other	0.38	55	4	44,176	44,260	44,139	43,976	0.0	0.0	0.0	0.0	0.0	0.0	0.0	0.0
117973	LONG CANYON RD	Other	0.29	50	4	0	0	0	0	0.0	0.0	0.0	0.0	0.0	0.0	0.0	0.0
117974	HAUN RD	Other	0.50	50	4	4,772	4,803	4,791	4,762	0.0	0.0	0.0	0.0	0.0	0.0	0.0	0.0
117975	SCOTT RD	Other	0.25	55	4	7,464	7,462	7,422	7,437	0.0	0.0	0.0	0.0	0.0	0.0	0.0	0.0
117977	DATE PALM DR	Other	0.17	55	4	25,239	25,322	25,267	25,466	0.0	0.0	0.0	0.0	0.0	0.0	0.0	0.0
117978	DATE PALM DR	Other	0.20	55	4	42,790	42,681	42,967	43,121	0.0	0.0	0.0	0.0	0.0	0.0	0.0	0.0
117979	DATE PALM DR	Other	0.29	55	4	39,695	39,088	39,178	39,759	0.0	-0.1	-0.1	0.0	0.1	0.0	0.0	0.1
117980	DATE PALM DR	Other	0.25	55	4	28,83											

118008	YNEZ RD	Other	0.27	55	4	25,457	25,357	25,200	25,533	0.0	0.0	0.0	0.0	0.0	0.0	0.0	0.0
118009	OLD TOWN FRONT	State Route-Full Access	0.21	50	4	9,918	9,725	9,630	9,850	0.0	-0.1	-0.1	0.0	0.1	0.0	0.0	0.1
118010	FRANK SINATRA DI	Other	0.37	50	4	6,968	7,020	6,955	7,083	0.0	0.0	0.0	0.1	0.0	0.0	0.0	0.0
118011	NEWPORT RD	Other	0.29	55	4	38,165	38,234	38,234	38,578	0.0	0.0	0.0	0.0	0.0	0.0	0.0	0.0
118013	DINAH SHORE DR	Other	0.51	55	4	8,944	9,159	9,351	9,302	0.0	0.1	0.2	0.2	-0.1	0.0	0.1	0.1
118014	VARNER RD	Other	1.18	55	4	10,697	10,765	10,764	10,876	0.0	0.0	0.0	0.1	0.0	0.0	0.0	0.0
118015	DINAH SHORE DR	Other	0.52	55	4	33,396	32,951	33,191	33,445	0.0	-0.1	0.0	0.0	0.1	0.0	0.0	0.1
118016	MARGARITA RD	Other	0.15	55	4	5,476	5,361	5,504	5,645	0.0	-0.1	0.1	0.1	0.1	0.0	0.2	0.1
118017	MARGARITA RD	Other	0.56	55	4	1,958	1,926	1,952	1,954	0.0	-0.1	0.0	0.0	0.1	0.0	0.1	0.1
118018	WINCHESTER RD	State Route-Full Access	0.34	55	4	41,069	41,479	40,785	41,334	0.0	0.0	0.0	0.0	0.0	0.0	-0.1	0.0
118019	MARGARITA RD	Other	0.26	55	4	17,708	17,277	17,593	17,593	0.0	-0.1	-0.1	0.0	0.1	0.0	0.0	0.1
118020	SOLANA WAY	Other	0.33	50	4	4,990	5,080	5,209	4,883	0.0	0.0	0.2	-0.1	-0.1	0.0	0.1	-0.2
118021	RANCHO CALIFORNI	Other	0.14	55	4	55,535	55,764	56,294	56,338	0.0	0.0	0.1	0.1	0.0	0.0	0.0	0.0
118022	DA VALL DR	Other	0.63	50	4	4,187	4,245	4,267	4,299	0.0	0.1	0.1	0.1	-0.1	0.0	0.0	0.1
118023	DA VALL DR	Other	0.37	50	4	4,187	4,245	4,267	4,299	0.0	0.1	0.1	-0.1	0.1	0.0	0.0	0.1
118024	FRANK SINATRA DI	Other	0.55	50	4	2,801	2,794	2,708	2,804	0.0	0.0	-0.1	0.0	0.0	0.0	-0.1	0.0
118026	E ELLIS AVE	Other	0.12	55	4	14,830	14,856	14,807	14,823	0.0	0.0	0.0	0.0	0.0	0.0	0.0	0.0
118027	DA VALL DR	Other	0.67	50	4	4,274	4,342	4,453	4,514	0.0	0.1	0.2	0.2	-0.1	0.0	0.1	0.2
118028	GERALD FORD DR	Other	0.37	55	4	2,937	2,923	2,866	2,972	0.0	0.0	0.1	-0.1	0.0	0.0	0.1	-0.1
118029	RANCHO CALIFORNI	Other	0.13	55	4	34,908	34,380	34,792	34,690	0.0	-0.1	0.0	0.0	0.1	0.0	0.1	0.0
118030	RANCHO CALIFORNI	Other	0.03	55	4	40,352	39,530	40,741	40,516	0.0	-0.1	0.0	0.0	0.1	0.0	0.1	0.1
118033	SAN TIMOTEO CAN	Other	2.99	40	4	27,055	27,017	27,023	27,022	0.0	0.0	0.0	0.0	0.0	0.0	0.0	0.0
118034	MENIFEE RD	Other	0.51	55	4	20,078	20,229	19,986	19,953	0.0	0.0	0.0	0.0	0.0	0.0	-0.1	-0.1
118035	MENIFEE RD	Other	0.20	55	4	26,988	26,678	26,483	26,582	0.0	-0.1	-0.1	0.1	0.0	0.0	0.0	0.0
118036	COUNTRY CLUB DI	Other	0.29	55	4	39,243	39,215	39,240	39,238	0.0	0.0	0.0	0.0	0.0	0.0	0.0	0.0
118038	MENIFEE RD	Other	0.49	55	4	19,521	19,684	19,547	19,440	0.0	0.0	0.0	0.0	0.0	0.0	0.0	-0.1
118039	MENIFEE RD	Other	0.51	55	4	9,195	9,204	9,122	9,176	0.0	0.0	0.0	0.0	0.0	0.0	0.0	0.0
118040	MENIFEE RD	Other	0.24	55	4	35,264	35,132	34,934	34,963	0.0	0.0	0.0	0.0	0.0	0.0	0.0	0.0
118042	MCCALL BLVD	Other	0.15	55	4	14,140	14,140	14,068	14,102	0.0	0.0	0.0	0.0	0.0	0.0	0.0	0.0
118043	MENIFEE RD	Other	0.50	55	4	13,783	13,772	13,813	13,790	0.0	0.0	0.0	0.0	0.0	0.0	0.79	0.0
118044	STATE HIGHWAY 1	State Route-Full Access	0.23	55	4	17,566	17,561	17,545	17,460	0.0	0.0	0.0	0.0	0.0	0.0	0.0	0.0
118046	MENIFEE RD	Other	0.26	55	4	35,595	35,634	35,620	35,636	0.0	0.0	0.0	0.0	0.0	0.0	0.0	0.0
118047	RANCHO CALIFORNI	Other	0.10	45	4	44,508	44,053	44,436	44,475	0.0	0.0	0.0	0.0	0.0	0.0	0.0	0.0
118050	VARNER RD	Other	0.25	45	4	20,717	20,676	20,957	20,682	0.0	0.0	0.1	0.0	0.0	0.0	0.1	0.0
118051	YNEZ RD	Other	0.38	55	4	24,368	24,353	24,143	24,472	0.0	0.0	0.0	0.0	0.0	0.0	0.0	0.0
118052	STATE HIGHWAY 1	State Route-Full Access	0.23	55	4	27,863	27,899	27,845	27,943	0.0	0.0	0.0	0.0	0.0	0.0	0.0	0.0
118053	FRED WARING DR	Other	0.33	55	4	10,703	10,745	10,706	10,690	0.0	0.0	0.0	0.1	0.0	0.0	0.0	0.1
118054	MENIFEE RD	Other	0.25	55	4	17,390	17,390	17,325	17,352	0.0	0.0	0.0	0.0	0.0	0.0	0.0	0.0
118055	NUOVO RD	Other	0.50	55	4	10,051	10,039	10,032	10,041	0.0	0.0	0.0	0.0	0.0	0.0	0.0	0.0
118056	MENIFEE RD	Other	0.25	55	4	17,331	17,390	17,325	17,352	0.0	0.0	0.0	0.0	0.0	0.0	0.0	0.0
118058	MENIFEE RD	Other	0.50	55	4	22,226	22,253	22,219	22,242	0.0	0.0	0.0	0.0	0.0	0.0	0.0	0.0
118059	SAN JACINTO AVE	Other	0.23	55	4	3,918	3,916	3,940	3,922	0.0	0.0	0.0	0.0	0.0	0.0	0.0	0.0
118060	RAMON RD	Other	0.06	55	4	24,552	24,733	24,738	24,880	0.0	0.0	0.0	0.1	0.0	0.0	0.0	0.0
118061	REDLANDS BLVD	Other	0.06	55	4	23,301	23,407	23,280	23,299	0.0	0.0	0.0	0.0	0.0	0.0	0.0	0.0
118062	REDLANDS BLVD	Other	0.37	55	4	23,205	23,309	23,184	23,205	0.0	0.0	0.0	0.0	0.0	0.0	0.0	0.0
118064	REDLANDS BLVD	Other	0.24	55	4	17,831	17,919	17,855	17,855	0.0	0.0	0.0	0.0	0.0	0.0	0.0	0.0
118065	REDLANDS BLVD	Other	0.50	50	4	13,762	13,721	13,773	13,927	0.0	0.0	0.1	0.0	0.0	0.0	0.0	0.1
118066	RAMON RD	Other	1.00	55	4	34,358	33,720	33,846	34,647	0.0	-0.1	-0.1	0.0	0.1	0.0	0.0	0.1
118067	AUGUSTA DR	Other	0.52	55	4	5,943	5,977	5,902	5,958	0.0	0.0	0.0	0.0	0.0	0.0	-0.1	0.0
118069	MORNINGSIDE DR	Other	0.53	50	4	4,513	4,483	4,399	4,488	0.0	0.0	-0.1	0.0	0.0	0.0	-0.1	0.0
118070	COUNTRY CLUB DI	Other	0.51	55	4	34,731	34,731	34,840	34,750	0.0	0.0	0.0	0.0	0.0	0.0	0.0	0.0
118071	FRANK SINATRA DI	Other	0.44	50	4	7,294	7,258	7,087	7,272	0.0	0.0	-0.1	0.0	0.0	0.0	-0.1	0.0
118072	RANCHO CALIFORNI	Other	0.26	45	4	44,483	44,053	44,411	44,449	0.0	0.0	0.0	0.0	0.0	0.0	0.0	0.0
118073	MURRIETA HOT SP	Other	0.35	55	4	17,860	17,796	17,792	17,728	0.0	0.0	0.0	0.0	0.0	0.0	0.0	0.0
118074	BOB HOPE DR	Other	0.41	55	4	27,670	27,105	27,172	27,959	0.0	-0.1	-0.1	0.0	0.0	0.0	0.0	0.0
118075	DINAH SHORE DR	Other	0.52	55	4	10,227	10,477	10,648	10,095	0.0	0.1	0.2	-0.1	-0.1	0.0	0.1	-0.2
118076	JEFFERSON AVE	State Route-Full Access	0.41	50	4	3,088	3,024	3,494	3,350	0.0	-0.1	0.5	0.4	0.1	0.0	0.6	0.4
118078	JEFFERSON AVE	State Route-Full Access	0.37	50	4	5,453	5,496	5,770	5,717	0.0	0.0	0.2	0.2	0.0	0.0	0.2	0.2
118080	BOB HOPE DR	Other	0.51	55	4	4,133	4,190	4,053	4,090	0.0	0.1	-0.1	0.0	-0.1	0.0	-0.1	-0.1
118082	WINCHESTER RD	State Route-Full Access	0.05	50	4	5,429	5,568	6,000	5,578	0.0	0.1	0.4	0.1	-0.1	0.0	0.3	0.0
118083	BOB HOPE DR	Other	0.48	55	4	2,101	2,145	2,038	2,061	0.0	0.1	-0.1	-0.1	-0.1	0.0	-0.2	-0.2
118084	BOB HOPE DR	Other	0.34	55	4	2,101	2,145	2,038	2,061	0.0	0.1	-0.1	-0.1	-0.1	0.0	-0.2	-0.2
118085	SAN TIMOTEO CAN	Other	0.11	40	4	22,317	22,317	22,045	21,987	0.0	0.0	0.0	0.0	0.0	0.0	-0.1	-0.1
118089	MONROE ST	Other	0.08	50	4	4,649	4,630	4,676	4,635	0.0	-0.1	0.0	0.0	0.1	0.0	0.1	0.1
118090	S SANDERSON AVI	Other	0.29	50	4	46,726	46,906	46,892	46,764	0.0	0.0	0.0	0.0	0.0	0.0	0.0	0.0
118091	S SANDERSON AVI	Other	0.21	50	4	46,647	46,827	46,813	46,686	0.0	0.0	0.0	0.0	0.0	0.0	0.0	0.0
118092	MONROE ST	Other	0.07	55	4	10,281	10,198	10,644	10,224	0.0	0.0	0.2	0.0	0.0	0.0	0.2	0.0
118094	W STETSON AVE	Other	0.51	45	4	36,195	36,142	35,894	36,227	0.0	0.0	0.0	0.0	0.0	0.0	0.0	0.0
118095	STETSON AVE	Other	0.50	45	4	51,380	51,525	51,525	51,515	0.0	0.0	0.0	0.0	0.0	0.0	0.0	0.0
118096	FIELDS RD	Other	0.01	50	4	9,189	7,769	7,961	7,986	0.0	-0.7	-0.6	-0.6	0.7	0.0	0.1	0.1
118097	FIELDS RD	Other	0.45	50	4	12,514	12,581	12,583	12,510	0.0	0.0	0.0	0.0	0.0	0.0	0.1	0.0
118098	SEMINOLE DR	Other	0.18	50	4	40,060	39,785	40,282	39,970	0.0	0.0	0.0	0.0	0.0	0.0	0.0	0.0
118099	S SANDERSON AVI	Other	0.25	50	4	20,210	20,322	20,306	20,295	0.0	0.0	0.0	0.0	0.0	0.0	0.0	0.0
118100	W 7TH ST	Other	0.25	45	4	9,947	9,779	9,740	9,543	0.0	-0.1	-0.2	0.1	0.0	0.0	0.0	-0.1
118101	S SANDERSON AVI	Other	0.25	50	4	21,418	21,410	21,409	21,344	0.0	0.0	0.0	0.0	0.0	0.0	0.0	0.0
118102	N SANDERSON AVI	Other	0.25	50	4	35,844	35,608	35,513	35,235	0.0	0.0	0.0	-0.1	0.0	0.0	0.0	0.0
118103	W ESPLANADE AVE	Other	0.25	50	4	25,349	25,443	25,289	24,771	0.0	0.0	0.0	-0.1	0.0	0.0	0.0	-

118134	PENNSYLVANIA AV	Other	0.21	45	4	891	998	880	782	0.0	0.5	-0.1	-0.6	-0.5	0.0	-0.5	-1.1
118137	STATE HIGHWAY 7	State Route-Full Access	0.16	55	4	28,445	28,413	28,237	28,403	0.0	0.0	0.0	0.0	0.0	0.0	0.0	0.0
118138	OAK VALLEY PKWY	Other	0.04	55	4	27,405	27,537	27,447	27,352	0.0	0.0	0.0	0.0	0.0	0.0	0.0	0.0
118139	CLINTON ST	Other	0.20	45	4	19,366	19,151	18,986	19,054	0.0	0.0	-0.1	-0.1	0.0	0.0	0.0	0.0
118140	CLINTON ST	Other	0.28	45	4	15,346	15,234	15,329	15,339	0.0	0.0	0.1	0.0	0.0	0.0	0.2	0.0
118141	MILES AVE	Other	0.65	50	4	807	742	944	905	0.0	-0.4	0.7	0.5	0.4	0.0	1.0	0.9
118142	MILES AVE	Other	0.25	45	4	30,568	30,645	30,606	30,912	0.0	0.0	0.0	0.0	0.0	0.0	0.0	0.0
118145	CLINTON ST	Other	0.17	45	4	1,059	1,133	1,048	1,345	0.0	0.3	0.0	1.0	-0.3	0.0	-0.3	0.7
118146	FRED WARING DR	Other	0.28	55	4	14,653	14,545	14,130	14,068	0.0	0.0	-0.2	-0.2	0.0	0.0	-0.1	-0.1
118147	INDIO BLVD	Other	0.29	50	4	27,807	27,845	27,675	27,943	0.0	0.0	0.0	0.0	0.0	0.0	0.0	0.0
118151	KIRBY ST	Other	0.14	45	4	18,922	18,929	18,907	19,111	0.0	0.0	0.0	0.0	0.0	0.0	0.0	0.0
118152	W STETSON AVE	Other	0.50	45	4	20,743	20,807	20,660	20,684	0.0	0.0	0.0	0.0	0.0	0.0	0.0	0.0
118153	KIRBY ST	Other	0.12	45	4	0	18,942	18,901	19,147	0.0	0.0	0.0	0.0	0.0	0.0	0.0	0.0
118154	W ACACIA AVE	Other	0.25	30	4	0	0	0	0	0.0	0.0	0.1	0.1	0.0	0.0	0.0	0.0
118156	W FLORIDA AVE	State Route-Full Access	0.11	50	4	23,142	22,994	22,800	23,516	0.0	0.0	-0.1	0.1	0.0	0.0	0.0	0.1
118157	KIRBY ST	Other	0.25	45	4	21,646	22,142	22,095	22,076	0.0	0.1	0.1	0.1	-0.1	0.0	0.0	0.0
118158	KIRBY ST	Other	0.24	45	4	13,374	13,721	13,552	13,914	0.0	0.1	0.1	0.2	-0.1	0.0	-0.1	0.1
118159	KIRBY ST	Other	0.11	45	4	10,557	10,869	10,888	11,396	0.0	0.1	0.1	0.3	-0.1	0.0	0.0	0.2
118160	N KIRBY ST	Other	0.07	45	4	10,557	10,869	10,888	11,396	0.0	0.1	0.1	0.3	-0.1	0.0	0.0	0.2
118162	INDIO BLVD	Other	0.18	50	4	6,334	6,485	6,673	6,836	0.0	0.1	0.2	0.3	-0.1	0.0	0.1	0.2
118163	STATE HIGHWAY 1	State Route-Full Access	0.50	55	4	1,427	1,380	1,331	1,385	0.0	-0.1	-0.1	-0.3	0.0	-0.2	0.0	0.0
118165	W MENLO AVE	Other	0.23	45	4	11,074	11,206	11,339	11,006	0.0	0.1	0.1	0.0	0.0	0.0	0.1	-0.1
118166	W ESPLANADE AVE	Other	0.25	50	4	31,599	31,758	31,346	31,605	0.0	0.0	0.0	0.0	0.0	0.0	-0.1	0.0
118167	INDIO BLVD	Other	0.13	50	4	5,713	5,858	5,964	5,826	0.0	0.1	0.1	0.2	-0.1	0.0	0.0	0.1
118168	JEFFERSON ST	Other	0.29	55	4	13,202	12,874	12,910	12,694	0.0	-0.1	-0.1	-0.2	0.1	0.0	0.0	-0.1
118171	E 14TH ST	Other	0.32	55	4	9,916	10,089	9,788	10,070	0.0	0.1	-0.1	-0.1	-0.1	0.0	-0.1	0.0
118173	PENNSYLVANIA AV	Other	0.11	30	4	783	934	813	1,132	0.0	0.8	0.2	1.6	-0.8	0.0	-0.6	0.8
118174	COUNTRY CLUB RD	Other	0.37	55	4	11,010	10,805	11,089	11,193	0.0	-0.1	0.0	0.1	0.1	0.0	0.1	0.2
118177	JEFFERSON ST	Other	0.37	55	4	15,975	15,865	15,776	15,693	0.0	0.0	-0.1	-0.1	0.0	0.0	0.0	0.0
118179	JEFFERSON ST	Other	0.08	55	4	15,526	15,531	15,512	15,455	0.0	0.0	-0.1	0.0	0.0	0.0	-0.1	0.0
118180	AVE 52	Other	0.63	55	4	12,366	12,307	12,294	12,018	0.0	0.0	0.0	-0.1	0.0	0.0	0.0	-0.1
118182	CAHUILLA RD	State Route-Full Access	1.07	50	4	16,664	16,665	16,659	16,669	0.0	0.0	0.0	0.0	0.0	0.0	0.0	0.0
118183	DE PORTOLA RD	Other	1.21	40	4	5,252	5,263	5,263	5,264	0.0	0.0	0.0	0.0	0.0	0.0	0.0	0.0
118184	GLEN OAKS RD	Other	0.38	45	4	11,795	11,899	11,773	11,764	0.0	0.0	0.0	0.0	0.0	0.0	0.0	0.0
118189	50TH AVE	Other	0.08	55	4	7,202	7,284	7,253	7,165	0.0	0.0	0.0	0.0	0.0	0.0	0.0	-0.1
118190	50TH AVE	Other	0.56	55	4	10,527	10,348	10,692	10,700	0.0	-0.1	0.1	0.1	0.1	0.0	0.1	0.1
118191	S LYON AVE	Other	0.13	30	4	1,299	1,242	1,197	1,248	0.0	-0.2	-0.2	-0.4	0.2	0.0	-0.2	0.0
118192	S LYON AVE	Other	0.13	45	4	2,790	2,757	2,709	2,709	0.0	-0.1	-0.1	-0.2	-0.1	0.0	-0.1	0.0
118193	W ACACIA AVE	Other	0.25	30	4	77	77	77	77	0.0	0.0	0.0	0.0	0.0	0.0	0.0	0.0
118194	S LYON AVE	Other	0.12	30	4	1,299	1,242	1,197	1,248	0.0	-0.2	-0.4	-0.2	0.2	0.0	-0.2	0.0
118195	SANTA CLARA CIR	Other	0.25	30	4	0	0	0	0	0.0	0.0	0.0	0.0	0.0	0.0	0.0	0.0
118196	S LYON AVE	Other	0.25	30	4	1,299	1,242	1,197	1,248	0.0	-0.2	-0.4	-0.2	0.2	0.0	-0.2	0.0
118197	W MAYBERRY AVE	Other	0.25	30	4	0	0	0	0	0.0	0.0	0.1	0.1	0.0	0.0	0.0	0.0
118198	N LYON AVE	Other	0.24	45	4	14,121	13,594	13,540	14,345	0.0	-0.2	-0.2	0.1	0.2	0.0	0.0	0.2
118199	W FLORIDA AVE	State Route-Full Access	0.25	50	4	11,038	11,143	11,086	10,998	0.0	0.0	0.0	0.0	0.0	0.0	0.0	0.0
118200	N LYON AVE	Other	0.13	45	4	14,760	14,772	14,262	15,092	0.0	0.0	-0.1	-0.1	0.1	0.0	-0.1	0.2
118201	W DEVONSHIRE AVE	Other	0.25	30	4	0	0	0	0	0.0	-0.1	-0.1	0.0	0.0	0.0	-0.1	0.0
118202	N LYON AVE	Other	0.13	45	4	11,721	12,158	11,606	12,117	0.0	0.2	0.0	0.1	-0.2	0.0	-0.2	0.0
118203	W MENLO AVE	Other	0.50	45	4	15,280	15,359	15,866	15,914	0.0	0.0	0.2	0.2	0.0	0.0	0.1	0.2
118204	S LYON AVE	Other	0.25	45	4	1,295	1,292	1,262	1,262	0.0	0.0	-0.2	-0.1	0.0	0.0	-0.2	-0.1
118205	W ESPLANADE AVE	Other	0.25	50	4	33,731	34,507	33,683	34,268	0.0	0.1	0.0	0.1	-0.1	0.0	-0.1	0.0
118206	JEFFERSON ST	Other	0.09	55	4	18,529	18,311	18,297	18,253	0.0	-0.1	-0.1	-0.1	0.1	0.0	0.0	0.0
118208	S LYON AVE	Other	0.25	45	4	2,335	2,358	2,371	2,369	0.0	0.0	0.1	0.1	0.0	0.0	0.0	0.0
118212	COTTONWOOD AV	Other	0.25	55	4	33,261	33,265	33,404	33,579	0.0	0.0	0.0	0.0	0.0	0.0	0.0	0.0
118213	JEFFERSON ST	Other	0.26	55	4	18,285	18,080	18,181	18,229	0.0	-0.1	0.1	0.0	0.0	0.0	0.0	0.0
118214	MILES AVE	Other	0.30	55	4	594	534	577	538	0.0	-0.5	-0.4	0.5	0.0	0.0	0.3	0.0
118215	BROADWAY	Other	0.08	50	4	2,844	3,799	3,675	3,065	0.0	1.3	1.1	0.3	-1.3	0.0	-0.1	-0.9
118216	BROADWAY	Other	0.38	50	4	1,357	1,386	1,462	1,388	0.0	0.1	0.3	0.1	0.0	0.0	0.2	0.0
118217	BONITA AVE	Other	1.00	50	4	5,877	6,956	6,427	6,618	0.0	0.7	0.4	0.5	-0.7	0.0	-0.3	-0.2
118218	POTTER RD	Other	0.12	50	4	7,164	7,023	7,147	7,184	0.0	-0.1	0.0	0.0	0.1	0.0	0.1	0.1
118219	FRED WARING DR	Other	0.06	55	4	7,966	7,964	8,145	8,208	0.0	0.0	0.1	0.1	0.0	0.0	0.1	0.1
118220	MAIN ST	Other	1.45	45	4	16,494	15,947	17,591	16,408	0.0	-0.1	0.3	0.0	0.1	0.0	0.4	0.1
118221	S PALM AVE	Other	0.12	30	4	243	267	280	314	0.0	0.4	0.6	1.1	-0.4	0.0	0.2	0.7
118222	S PALM AVE	Other	0.25	30	4	0	0	0	0	0.0	0.0	0.0	0.0	0.0	0.0	0.0	0.0
118223	S PALM AVE	Other	0.25	50	4	166	191	204	237	0.0	0.6	0.9	1.5	-0.6	0.0	0.3	1.0
118225	ESPERANZA AVE	Other	0.50	30	4	0	0	0	0	0.0	0.0	0.0	0.0	0.0	0.0	0.0	0.0
118227	S PALM AVE	Other	0.13	30	4	0	0	0	0	0.0	0.0	0.0	0.0	0.0	0.0	0.0	0.0
118228	W STETSON AVE	Other	0.50	45	4	22,614	22,662	22,605	22,620	0.0	0.0	0.0	0.0	0.0	0.0	0.0	0.0
118230	N PALM AVE	Other	0.12	50	4	205	264	198	219	0.0	1.1	-0.2	0.3	-1.1	0.0	-1.3	-0.8
118231	W FLORIDA AVE	State Route-Full Access	0.25	50	4	10,823	10,845	10,841	10,698	0.0	0.0	0.0	-0.1	0.0	0.0	0.0	-0.1
118232	N PALM AVE	Other	0.13	30	4	205	264	198	219	0.0	1.1	-0.2	0.3	-1.1	0.0	-1.3	-0.8
118233	W DEVONSHIRE AVE	Other	0.25	30	4	0	0	0	0	0.0	0.0	0.0	0.0	0.0	0.0	0.0	0.0
118234	N PALM AVE	Other	0.25	45	4	18,310	17,906	18,044	18,040	0.0	-0.1	-0.1	-0.1	0.1	0.0	0.0	0.0
118235	W MENLO AVE	Other	0.25	45	4	8,658	8,461	8,849	8,544	0.0	-0.1	0.1	0.1	0.0	0.0	0.2	0.0
118236	W ESPLANADE AVE	Other	0.25	50	4	42,809	43,446	42,884	43,454	0.0	0.1	0.0	0.1	-0.1	0.0	-0.1	0.0
118237	CALIFORNIA AVE	Other	0.11	50	4	23,442	23,410	22,645	23,317	0.0	-0.2	0.0	0.0	0.0	0.0	-0.1	0.0
118238	N CALIFORNIA AVE	Other	0.16	50	4	22,490	22,201	21,434	22,272	0.0	-0.1	-0.2	0.0	0.1	0.0	-0.2	0.0
118240	E 1ST ST	Other	0.24	45	4	6,289	6,322	6,139	6,214	0.0	0.0	-0.1	-0.1	0.0	0.0	-0.1	-0.1
118241	CALIFORNIA AVE	Other	0.23	45	4	23,594	23,591	22,929	23								

118267	5TH ST	Other	0.26	45	4	18,844	18,725	18,771	18,732	0.0	0.0	0.0	0.0	0.0	0.0	0.0	0.0	0.0
118268	CALIMESA BLVD	Other	0.02	50	4	26,743	26,864	27,238	26,819	0.0	0.0	0.0	0.0	0.0	0.0	0.1	0.0	0.0
118269	CAHUILLA RD	State Route-Full Access	1.03	50	4	15,721	15,721	15,717	15,727	0.0	0.0	0.0	0.0	0.0	0.0	0.0	0.0	0.0
118271	MILES AVE	Other	0.34	55	4	2,189	2,329	2,374	2,333	0.0	0.3	0.4	0.3	-0.3	0.0	0.0	0.1	0.0
118272	DUNE PALMS RD	Other	0.15	45	4	0	51	0	0									
118275	PINECREST AVE	Other	0.65	50	4	0	0	0	0									
118276	BANNING IDYLLWILL	State Route-Full Access	1.00	40	4	3,232	3,217	3,208	3,219	0.0	0.0	0.0	0.0	0.0	0.0	0.0	0.0	0.0
118277	W AVENUE L	Other	0.22	45	4	0	0	0	0									
118278	COTTONWOOD RD	Other	0.35	50	4	5,005	5,195	4,990	5,181	0.0	0.2	0.0	0.0	0.1	-0.2	0.0	-0.2	0.0
118281	VERBENIA AVE	Other	0.66	50	4	5,962	5,772	5,870	5,744	0.0	-0.1	-0.1	-0.2	0.1	0.0	0.1	0.0	0.0
118284	MITCHELL RD	Other	0.25	40	4	4,745	4,727	4,740	4,734	0.0	0.0	0.0	0.0	0.0	0.0	0.0	0.0	0.0
118286	PAUBA RD	Other	0.89	45	4	328	319	319	332	0.0	-0.1	-0.1	0.0	0.1	0.0	0.0	0.0	0.2
118287	CHIPMUNK DR	Other	0.01	50	4	0	0	0	0									
118288	ADAMS ST	Other	0.09	45	4	468	554	506	517	0.0	0.7	0.3	0.4	0.1	-0.7	0.0	-0.4	-0.3
118289	VARNER RD	Other	0.19	50	4	9,658	9,834	9,884	9,818	0.0	0.1	0.1	0.1	-0.1	0.0	0.0	0.0	0.0
118290	ANZA RD	Other	0.65	50	4	5,786	5,716	5,721	5,757	0.0	-0.1	0.0	0.0	0.0	0.0	0.0	0.0	0.0
118291	RANCHO CALIFORNIA	Other	0.51	40	4	12,299	12,444	12,270	12,286	0.0	0.1	0.0	0.0	0.0	-0.1	0.0	-0.1	-0.1
118293	DE ANZA DR	Other	0.03	45	4	334	77	77	77	0.0	-6.4	-6.4	-6.4	6.4	0.0	0.0	0.0	0.0
118294	W MAIN ST	Other	0.02	45	4	8,783	8,731	9,449	9,219	0.0	0.0	0.3	0.2	0.0	0.0	0.0	0.3	0.2
118296	W AVENUE L	Other	0.25	30	4	0	0	0	0									
118298	TAMARACK RD	Other	0.25	50	4	31,996	32,213	33,110	32,603	0.0	0.0	0.1	0.1	0.0	0.0	0.0	0.1	0.1
118300	S BUENA VISTA ST	Other	0.12	30	4	0	0	0	0									
118301	N BUENA VISTA ST	Other	0.13	30	4	54	54	54	54	0.0	0.0	0.0	0.0	0.0	0.0	0.0	0.0	0.0
118302	E FLORIDA AVE	State Route-Full Access	0.25	50	4	10,823	10,845	10,841	10,998	0.0	0.0	0.0	-0.1	0.0	0.0	0.0	0.0	-0.1
118303	E FLORIDA AVE	State Route-Full Access	0.25	50	4	10,877	10,899	10,895	10,752	0.0	0.0	0.0	0.0	-0.1	0.0	0.0	0.0	-0.1
118305	ANZA RD	Other	0.46	50	4	9,689	9,645	9,646	9,663	0.0	0.0	0.0	0.0	0.0	0.0	0.0	0.0	0.0
118306	STATE HIGHWAY 7	State Route-Full Access	0.35	60	4	32,270	32,274	32,280	32,291	0.0	0.0	0.0	0.0	0.0	0.0	0.0	0.0	0.0
118309	ANZA RD	Other	0.73	50	4	5,684	5,623	5,629	5,656	0.0	0.0	0.0	0.0	0.0	0.0	0.0	0.0	0.0
118311	WASHINGTON ST	Other	0.13	55	4	12,448	12,389	12,376	12,100	0.0	0.0	0.0	0.0	-0.1	0.0	0.0	0.0	-0.1
118312	52ND AVE	Other	0.15	55	4	82	82	82	82	0.0	0.0	0.0	0.0	0.0	0.0	0.0	0.0	0.0
118313	PAUBA RD	Other	0.93	45	4	199	202	202	207	0.0	0.1	0.1	0.2	-0.1	0.0	0.0	0.0	0.1
118314	WASHINGTON ST	Other	0.15	55	4	19,639	19,662	19,618	19,254	0.0	0.0	0.0	0.0	-0.1	0.0	0.0	0.0	-0.1
118315	E ACACIA AVE	Other	0.05	30	4	105	105	105	105	0.0	0.0	0.0	0.0	0.0	0.0	0.0	0.0	0.0
118316	E ACACIA AVE	Other	0.13	30	4	105	105	105	105	0.0	0.0	0.0	0.0	0.0	0.0	0.0	0.0	0.0
118317	CALIMESA BLVD	Other	1.18	50	4	15,912	16,073	16,240	15,688	0.0	0.0	0.1	-0.1	0.0	0.0	0.0	0.0	-0.1
118319	E DEVONSHIRE AV	Other	0.25	30	4	105	105	105	105	0.0	0.0	0.0	0.0	0.0	0.0	0.0	0.0	0.0
118320	E MENLO AVE	Other	0.25	45	4	2,451	2,421	2,418	2,439	0.0	-0.1	-0.1	0.0	0.1	0.0	0.0	0.0	0.0
118322	WASHINGTON ST	Other	0.12	55	4	23,378	23,623	23,605	23,501	0.0	0.0	0.0	0.0	0.0	0.0	0.0	0.0	0.0
118324	WASHINGTON ST	Other	0.32	55	4	24,374	24,691	24,660	24,462	0.0	0.1	0.1	0.0	-0.1	0.0	0.0	0.0	0.0
118326	VARNER RD	Other	0.17	50	4	16,535	16,675	16,506	16,424	0.0	0.0	0.0	0.0	0.0	0.0	0.0	0.0	-0.1
118327	WASHINGTON ST	Other	0.12	55	4	17,139	17,139	17,240	17,179	0.0	0.0	0.0	0.0	0.0	0.0	0.0	0.0	0.0
118328	VARNER RD	Other	0.07	55	4	20,601	20,776	20,804	20,749	0.0	0.0	0.0	0.0	0.0	0.0	0.0	0.0	0.0
118329	WASHINGTON ST	Other	0.10	55	4	42,846	43,161	42,697	42,475	0.0	0.0	0.0	0.0	0.0	0.0	0.0	0.0	-0.1
118330	CAHUILLA RD	State Route-Full Access	1.01	50	4	15,721	15,721	15,717	15,727	0.0	0.0	0.0	0.0	0.0	0.0	0.0	0.0	0.0
118331	WASHINGTON ST	Other	0.47	55	4	32,564	32,528	32,383	32,148	0.0	0.0	0.0	-0.1	0.0	0.0	0.0	0.0	-0.1
118337	PAUBA RD	Other	1.08	40	4	365	367	366	366	0.0	0.0	0.0	0.0	0.0	0.0	0.0	0.0	0.0
118339	N SANDERSON AV	Other	0.25	50	4	20,135	20,203	20,357	20,210	0.0	0.0	0.0	0.0	0.0	0.0	0.0	0.0	0.0
118340	DE ANZA DR	Other	0.26	50	4	9,189	8,880	9,598	9,367	0.0	-0.1	0.2	0.1	0.1	0.3	0.2	0.0	0.2
118341	COTTONWOOD AV	Other	0.44	55	4	60,524	60,555	60,742	60,638	0.0	0.0	0.0	0.0	0.0	0.0	0.0	0.0	0.0
118342	STATE HIGHWAY 1	State Route-Full Access	0.33	60	4	34,865	34,813	34,451	34,822	0.0	0.0	-0.1	0.0	0.0	0.0	0.0	0.0	0.0
118348	STATE HIGHWAY 6	State Route-Full Access	0.53	60	4	15,413	15,393	15,335	15,191	0.0	0.0	0.0	-0.1	0.0	0.0	0.0	0.0	-0.1
118349	STETSON AVE	Other	0.25	45	4	77	78	75	75	0.0	-0.3	0.1	-0.1	0.3	0.0	0.0	0.3	0.1
118350	S CAWSTON AVE	Other	0.40	45	4	0	0	0	0									
118355	FRED WARING DR	Other	0.30	55	4	40,698	40,616	40,689	40,432	0.0	0.0	0.0	0.0	0.0	0.0	0.0	0.0	0.0
118361	S WARREN RD	Other	0.21	60	4	12,074	12,121	11,806	12,051	0.0	0.0	-0.1	0.0	0.0	0.0	-0.1	0.0	0.0
118362	N WARREN RD	Other	0.61	55	4	28,761	28,684	28,773	28,637	0.0	0.0	0.0	0.0	0.0	0.0	0.0	0.0	0.0
118363	CHERRY VALLEY B	Other	0.05	50	4	51,649	51,547	51,664	51,821	0.0	0.0	0.0	0.0	0.0	0.0	0.0	0.0	0.0
118366	WASHINGTON ST	Other	0.45	55	4	29,230	29,093	29,543	28,944	0.0	0.0	0.0	0.0	0.0	0.0	0.0	0.1	0.0
118368	WORSLEY RD	Other	0.17	50	4	0	0	0	0									
118369	WARREN RD	Other	0.26	40	4	0	0	0	0									
118370	DESERT LAWN DR	Other	0.01	50	4	10,995	10,962	11,098	10,995	0.0	0.0	0.0	0.0	0.0	0.0	0.1	0.0	0.0
118374	CHERRY VALLEY B	Other	0.12	50	4	36,193	36,105	35,962	35,999	0.0	0.0	0.0	0.0	0.0	0.0	0.0	0.0	0.0
118375	STATE HIGHWAY 6	State Route-Full Access	1.43	60	4	17,830	17,765	17,888	17,714	0.0	0.0	0.0	0.0	0.0	0.0	0.0	0.0	0.0
118376	KOLBE RD	Other	0.01	60	4	25,687	25,691	25,708	25,764	0.0	0.0	0.0	0.0	0.0	0.0	0.0	0.0	0.0
118377	CHERRY VALLEY B	Other	0.01	50	4	19,389	19,378	19,464	19,504	0.0	0.0	0.0	0.0	0.0	0.0	0.0	0.0	0.0
118378	KOLBE RD	Other	0.04	55	4	36,889	36,880	37,005	37,125	0.0	0.0	0.0	0.0	0.0	0.0	0.0	0.0	0.0
118379	RANCHO CALIFORNIA	Other	0.06	40	4	15,327	15,432	15,402	15,408	0.0	0.0	0.0	0.0	0.0	0.0	0.0	0.0	0.0
118380	STATE HIGHWAY 6	State Route-Full Access	0.56	60	4	32,878	32,805	32,826	32,727	0.0	0.0	0.0	0.0	0.0	0.0	0.0	0.0	0.0
118381	BRADLEY RD	Other	0.54	45	4	848	842	830	854	0.0	0.0	-0.1	0.0	0.0	0.0	-0.1	0.1	0.0
118382	BRADLEY RD	Other	0.12	45	4	1,133	1,130	1,105	1,135	0.0	0.0	-0.1	0.0	0.0	0.0	-0.1	0.0	0.0
118383	FLORIDA AVE	State Route-Full Access	0.22	50	4	45,853	45,719	45,663	45,743	0.0	0.0	0.0	0.0	0.0	0.0	0.0	0.0	0.0
118384	FLORIDA AVE	State Route-Full Access	0.54	50	4	8,422	8,432	8,411	8,369	0.0	0.0	0.0	0.0	0.0	0.0	0.0	0.0	0.0
118386	S 22ND ST	Other	0.25	45	4	580	510	592	1,120	0.0	-0.6	0.1	2.9	0.6	0.0	0.6	0.6	0.4
118387	W WESTWARD AVE	Other	0.63	45	4	4,567	4,451	4,468	5,080	0.0	-0.1	0.0	0.5	0.1	0.0	0.0	0.6	0.6
118388	W WESTWARD AVE	Other	0.62	30	4	4,120	4,057	4,036	4,037	0.0	-0.1	0.0	-0.1	-0.1	0.0	0.0	0.0	0.0
118389	S 22ND ST	Other	0.16	45	4	580	510	592	1,120	0.0	-0.6	0.1	2.9	0.6	0.0	0.6	0.6	3.4
118390	BRADLEY RD	Other	0.43	50	4	2,075	2,058	2,010	2,216	0.0	0.0	-0.1	0.3	0.0	0.0	0.0	-0.1	0.3
118391	BRADLEY RD	Other	0.25	50	4	628	614	604	664	0.0	-0.1	-0.2	0.2	0.1	0.0	-0.1		

118411	W RAMSEY ST	Other	0.19	50	4	19,385	19,093	20,102	19,549	0.0	-0.1	0.2	0.0	0.1	0.0	0.2	0.1
118412	W RAMSEY ST	Other	0.24	50	4	20,237	19,814	20,260	19,444	0.0	-0.1	0.0	-0.2	0.1	0.0	0.1	-0.1
118413	N 22ND ST	Other	0.14	50	4	236	327	996	264	0.0	1.4	0.5	6.2	-1.4	0.0	-0.9	4.8
118414	MESA ST	Other	0.12	50	4	16,675	16,613	16,397	16,349	0.0	0.0	-0.1	-0.1	0.0	0.0	-0.1	-0.1
118415	BLUFF ST	Other	1.52	50	4	16,960	16,903	16,886	16,627	0.0	0.0	-0.1	-0.1	0.0	0.0	-0.1	-0.1
118416	BLUFF ST	Other	1.24	50	4	285	290	278	270	0.0	0.1	0.1	-0.1	-0.1	0.0	0.0	-0.2
118417	MCCALL BLVD	Other	0.05	55	4	15,516	15,506	15,451	15,444	0.0	0.0	0.0	0.0	0.0	0.0	0.0	0.0
118419	W WILSON ST	Other	0.29	50	4	23,122	23,052	23,300	22,809	0.0	0.0	0.0	-0.1	0.0	0.0	0.0	0.0
118424	ETHANAC RD	Other	0.05	60	4	45,334	45,265	45,221	45,012	0.0	0.0	0.0	0.0	0.0	0.0	0.0	0.0
118425	W 7TH ST	Other	0.25	45	4	10,641	10,470	10,528	10,293	0.0	-0.1	0.0	-0.1	0.1	0.0	0.0	-0.1
118426	MURRIETA HOT SP	Other	0.12	55	4	22,382	22,283	22,186	22,445	0.0	0.0	0.0	0.0	0.0	0.0	0.0	0.0
118427	TRUMBLE RD	Other	0.40	50	4	4,513	4,544	4,562	4,542	0.0	0.0	0.0	0.0	0.0	0.0	0.0	0.0
118428	FAIRVIEW AVE	Other	0.37	50	4	24,573	24,608	24,441	24,428	0.0	0.0	0.0	0.0	0.0	0.0	0.0	0.0
118431	HANCOCK AVE	Other	0.40	50	4	0	0	0	0	0.0	0.0	0.0	0.0	0.0	0.0	0.0	0.0
118433	BRADLEY RD	Other	0.24	30	4	545	545	544	544	0.0	0.1	0.0	0.0	0.0	0.0	0.1	0.0
118434	RAMONA EXPY	Other	0.23	60	4	44,422	44,383	44,510	44,513	0.0	0.0	0.0	0.0	0.0	0.0	0.0	0.0
118435	62ND AVE	Other	0.17	60	4	13,325	13,278	13,387	13,264	0.0	0.0	0.0	0.0	0.0	0.0	0.0	0.0
118436	GRAPEFRUIT BLVD	State Route-Full Access	0.44	55	4	9,499	9,504	9,451	9,638	0.0	0.0	0.0	0.1	0.0	0.0	0.0	0.1
118437	GRAPEFRUIT BLVD	State Route-Full Access	0.46	55	4	4,960	4,869	4,934	4,956	0.0	-0.1	0.0	0.0	0.1	0.0	0.1	0.1
118438	62ND AVE	Other	0.09	60	4	19,774	19,780	19,768	19,857	0.0	0.0	0.0	0.0	0.0	0.0	0.0	0.0
118440	ETHANAC RD	Other	0.14	45	4	36,367	36,317	36,390	36,274	0.0	0.0	0.0	0.0	0.0	0.0	0.0	0.0
118441	66TH AVE	State Route-Full Access	0.07	55	4	2,311	2,307	2,299	2,309	0.0	0.0	0.0	0.0	0.0	0.0	0.0	0.0
118443	66TH AVE	State Route-Full Access	0.38	55	4	2,307	2,303	2,295	2,304	0.0	0.0	0.0	0.0	0.0	0.0	0.0	0.0
118448	NEWPORT RD	Other	0.25	55	4	36,496	36,501	36,367	36,521	0.0	0.0	0.0	0.0	0.0	0.0	0.0	0.0
118449	PIERCE ST	State Route-Full Access	0.98	55	4	210	208	206	203	0.0	0.0	-0.1	-0.1	0.0	0.0	0.0	-0.1
118452	AIRPORT BLVD	Other	0.42	50	4	622	568	569	565	0.0	-0.4	-0.4	-0.4	0.4	0.0	0.0	0.0
118453	PIERCE ST	Other	0.45	50	4	3,601	3,657	3,683	3,679	0.0	0.1	0.1	0.1	-0.1	0.0	0.0	0.0
118454	EL NIDO AVE	Other	0.29	40	4	2,787	2,819	2,799	2,799	0.0	0.0	0.0	0.0	0.0	0.0	0.0	0.0
118455	RIDER ST	Other	0.25	45	4	4,249	4,241	4,246	4,255	0.0	0.0	0.0	0.0	0.0	0.0	0.0	0.0
118457	ORANGE AVE	Other	0.18	55	4	9,323	9,317	9,296	9,293	0.0	0.0	0.0	0.0	0.0	0.0	0.0	0.0
118458	ORANGE AVE	Other	0.51	45	4	2,406	2,412	2,407	2,406	0.0	0.0	0.0	0.0	0.0	0.0	0.0	0.0
118459	Ave 66	Other	0.47	55	4	1,757	1,757	1,742	1,761	0.0	0.0	0.0	0.0	0.0	0.0	0.0	0.0
118460	MURRIETA HOT SP	Other	0.06	55	4	18,406	18,253	18,256	18,631	0.0	0.0	0.0	0.1	0.0	0.0	0.0	0.1
118461	MURRIETA HOT SP	Other	0.13	55	4	17,252	17,287	17,072	17,600	0.0	0.0	0.0	0.1	0.0	0.0	-0.1	0.1
118462	CASE RD	Other	0.38	45	4	5,433	5,434	5,395	5,441	0.0	0.0	0.0	0.0	0.0	0.0	0.0	0.0
118465	MCCALL BLVD	Other	0.10	50	4	17,018	17,015	16,929	16,904	0.0	0.0	0.0	0.0	0.0	0.0	0.0	0.0
118466	MCCALL BLVD	Other	0.36	50	4	15,585	15,601	15,548	15,509	0.0	0.0	0.0	0.0	0.0	0.0	0.0	0.0
118467	ROUSE RD	Other	0.38	50	4	768	768	744	718	0.0	0.0	-0.1	-0.3	0.0	0.0	-0.1	-0.1
118468	BEAUMONT AVE	State Route-Full Access	0.50	50	4	6,973	6,897	7,023	6,962	0.0	0.0	0.0	0.0	0.0	0.0	0.1	0.0
118470	BEAUMONT AVE	State Route-Full Access	0.25	45	4	0	0	0	0	0.0	0.0	0.0	0.0	0.0	0.0	0.0	0.0
118471	PIERCE ST	Other	0.26	45	4	0	0	0	0	0.0	0.0	0.0	0.0	0.0	0.0	0.0	0.0
118472	62ND AVE	Other	0.48	60	4	11,626	11,569	11,679	11,615	0.0	0.0	0.0	0.0	0.0	0.0	0.0	0.0
118473	GRAPEFRUIT BLVD	State Route-Full Access	0.36	55	4	9,499	9,504	9,451	9,638	0.0	0.0	0.0	0.1	0.0	0.0	0.0	0.1
118474	LAS BRISAS RD	Other	0.22	50	4	0	0	0	0	0.0	0.0	0.0	0.0	0.0	0.0	0.0	0.0
118475	HANCOCK AVE	Other	0.13	50	4	0	0	0	0	0.0	0.0	0.0	0.0	0.0	0.0	0.0	0.0
118478	CLINTON KEITH RD	Other	0.23	55	4	31,260	31,468	31,617	31,341	0.0	0.0	0.0	0.0	0.0	0.0	0.0	0.0
118480	CLINTON KEITH RD	Other	0.19	55	4	31,260	31,468	31,617	31,341	0.0	0.0	0.0	0.0	0.0	0.0	0.0	0.0
118482	S 8TH ST	State Route-Full Access	0.12	50	4	5,471	5,162	4,953	4,629	0.0	0.5	-0.4	-0.7	-0.5	0.0	-0.9	-1.2
118483	8TH ST	State Route-Full Access	0.06	50	4	4,026	5,641	4,630	4,111	0.0	1.5	0.6	1.1	-1.5	0.0	-0.9	-1.4
118484	ETHANAC RD	Other	0.32	60	4	34,622	34,530	34,585	34,558	0.0	0.0	0.0	0.0	0.0	0.0	0.0	0.0
118485	N 8TH ST	Other	0.12	45	4	558	572	1,193	1,193	0.0	-0.3	3.3	-0.1	0.0	0.0	-0.4	3.2
118486	W WILSON ST	Other	0.12	50	4	22,985	22,931	23,002	23,178	0.0	0.0	0.0	0.0	0.0	0.0	0.0	0.0
118487	IRONWOOD AVE	Other	0.57	45	4	9,524	9,552	9,533	9,515	0.0	0.0	0.0	0.0	0.0	0.0	0.0	0.0
118489	SAN JACINTO AVE	Other	0.26	45	4	4,423	4,448	4,424	4,453	0.0	0.0	0.0	0.0	0.0	0.0	0.0	0.0
118492	S 8TH ST	Other	0.25	50	4	2,093	2,103	2,117	3,125	0.0	0.0	0.0	0.0	0.0	0.0	0.0	0.0
118493	S SAN GORGONIO	State Route-Full Access	0.50	50	4	16,578	16,083	16,294	15,827	0.0	-0.1	-0.1	-0.2	0.1	0.0	0.1	-0.1
118494	MCCALL BLVD	Other	0.11	50	4	18,112	18,106	17,995	17,999	0.0	0.0	0.0	0.0	0.0	0.0	0.0	0.0
118495	S 8TH ST	Other	0.03	50	4	3,469	4,382	4,394	3,627	0.0	1.0	1.0	0.2	-1.0	0.0	0.0	-0.8
118496	W RAMSEY ST	Other	0.36	45	4	16,767	16,837	17,456	16,877	0.0	0.0	0.2	0.0	0.0	0.0	0.2	0.0
118497	LAS BRISAS RD	Other	0.20	50	4	0	0	0	0	0.0	0.0	0.0	0.0	0.0	0.0	0.0	0.0
118498	AIRPORT BLVD	Other	0.19	55	4	3,196	3,344	3,211	3,299	0.0	0.2	0.0	0.1	-0.2	0.0	-0.2	-0.1
118499	GRAPEFRUIT BLVD	State Route-Full Access	0.62	55	4	14,128	14,243	14,209	14,177	0.0	0.0	0.0	0.0	0.0	0.0	0.0	0.0
118500	NASON ST	Other	0.50	55	4	31,636	31,678	31,869	31,869	0.0	0.0	0.0	0.0	0.0	0.0	0.0	0.0
118501	EUCALYPTUS AVE	Other	0.25	50	4	13,171	13,119	13,132	13,185	0.0	0.0	0.0	0.0	0.0	0.0	0.0	0.0
118502	NASON ST	Other	0.26	55	4	28,505	28,534	28,761	28,756	0.0	0.0	0.0	0.0	0.0	0.0	0.0	0.0
118503	COTTONWOOD AV	Other	0.25	45	4	4,094	4,119	4,113	4,149	0.0	0.0	0.0	0.1	0.0	0.0	0.0	0.0
118504	W WESTWARD AVE	Other	0.50	45	4	3,980	4,020	3,956	3,869	0.0	0.0	0.0	-0.1	0.0	0.0	-0.1	-0.2
118505	DUNLAP DR	Other	0.50	45	4	5,042	5,067	4,986	5,054	0.0	0.0	0.0	0.0	0.0	0.0	-0.1	0.0
118506	E NUEVO RD	Other	0.51	55	4	5,153	5,150	5,163	5,165	0.0	0.0	0.0	0.0	0.0	0.0	0.0	0.0
118507	POLK ST	Other	0.49	55	4	5,793	5,814	5,837	5,773	0.0	0.0	0.0	0.0	0.0	0.0	0.0	0.0
118508	62ND AVE	Other	0.34	45	4	5,789	5,846	5,816	5,748	0.0	0.0	0.0	0.0	0.0	0.0	0.0	-0.1
118509	AIRPORT BLVD	Other	0.50	55	4	2,979	2,993	2,940	2,940	0.0	0.1	0.0	-0.1	-0.1	0.0	0.0	-0.1
118510	ALESSANDRO BLV	Other	0.25	55	4	26,746	26,804	27,155	27,194	0.0	0.0	0.1	0.1	0.0	0.0	0.1	0.1
118511	STATE HIGHWAY 8	State Route-Full Access	1.69	55	4	32,521	32,506	32,508	32,441	0.0	0.0	0.0	0.0	0.0	0.0	0.0	0.0
118515	STATE ST	Other	0.24	45	4	6,360	6,361	6,325	6,212	0.0	0.0	0.0	-0.1	0.0	0.0	0.0	-0.1
118516	IVY ST	Other	0.26	45	4	0	0	0	0	0.0	0.0	0.0	0.0	0.0	0.0	0.0	0.0
118517	IVY ST	Other	0.13	45	4	2,407	2,422	2,428	2,275	0.0	0.0	0.0	-0.2	0.0	0.0	0.0	-0.3
118518	ADAMS AVE	Other	0.25	45	4	3,483	3,510	3,422	3,400	0.0	0.0	-0.1	-0.1	0.0	0.0	-0.1	-0.1
118519	ADAMS AVE	Other	0.25	45	4	1,565	1,										

118538	N SAN GORGONIO	Other	0.13	45	4	4,636	4,229	4,189	4,691	0.0	-0.4	-0.4	0.1	0.4	0.0	0.0	0.4
118539	N SAN GORGONIO	Other	0.24	45	4	3,222	2,912	2,795	3,236	0.0	-0.4	-0.6	0.0	0.4	0.0	-0.2	0.5
118540	E GEORGE ST	Other	0.25	30	4	2,027	1,906	1,820	1,911	0.0	-0.3	-0.3	-0.5	0.3	0.0	-0.2	0.0
118541	CASE RD	Other	0.47	45	4	10,232	10,233	10,140	10,241	0.0	0.0	0.0	0.0	0.0	0.0	0.0	0.0
118543	E WILSON ST	Other	0.49	50	4	26,552	26,332	26,288	26,339	0.0	0.0	0.0	0.0	0.0	0.0	0.0	0.0
118544	N SAN GORGONIO	Other	0.36	50	4	16,594	16,611	16,398	16,188	0.0	0.0	-0.1	-0.1	0.0	0.0	-0.1	-0.1
118546	JACKSON AVE	Other	0.44	45	4	91	91	91	91	0.0	0.0	0.0	0.0	0.0	0.0	0.0	0.0
118549	JACKSON AVE	Other	0.29	45	4	91	91	91	91	0.0	0.0	0.0	0.0	0.0	0.0	0.0	0.0
118550	WASHINGTON AVE	Other	0.25	30	4	302	385	358	336	0.0	1.1	0.7	0.5	-1.1	0.0	-0.3	-0.6
118551	WASHINGTON AVE	Other	0.26	30	4	302	385	358	336	0.0	1.1	0.7	0.5	-1.1	0.0	-0.3	-0.6
118552	IVY ST	Other	0.51	50	4	6	5	9	5	0.0	-0.7	1.8	-0.3	0.7	0.0	2.6	1.4
118553	MURRIETA RD	Other	0.18	30	4	1	1	1	1	0.0	0.2	-0.2	-0.8	-0.2	0.0	-0.3	-1.0
118554	E NUEVO RD	Other	0.10	55	4	8,833	8,834	8,835	8,827	0.0	0.0	0.0	0.0	0.0	0.0	0.0	0.0
118556	MURRIETA RD	Other	0.13	45	4	0	0	0	0	0.0	0.0	0.0	0.0	0.0	0.0	0.0	0.0
118557	E SAN JACINTO AV	Other	0.13	45	4	4,426	4,451	4,427	4,457	0.0	0.0	0.0	0.0	0.0	0.0	0.0	0.0
118558	MURRIETA RD	Other	0.18	45	4	9,737	9,771	9,755	9,745	0.0	0.0	0.0	0.0	0.0	0.0	0.0	0.0
118559	MURRIETA RD	Other	0.13	45	4	15,359	15,389	15,383	15,380	0.0	0.0	0.0	0.0	0.0	0.0	0.0	0.0
118560	CHERRY HILLS BLV	Other	0.21	55	4	5,713	5,709	5,720	5,727	0.0	0.0	0.0	0.0	0.0	0.0	0.0	0.0
118561	MURRIETA RD	Other	0.00	55	4	35,605	35,601	35,608	35,628	0.0	0.0	0.0	0.0	0.0	0.0	0.0	0.0
118562	VALLEY BLVD	Other	0.40	55	4	25,868	25,830	25,854	25,883	0.0	0.0	0.0	0.0	0.0	0.0	0.0	0.0
118564	MURRIETA RD	Other	0.24	45	4	6,081	6,107	6,062	6,059	0.0	0.0	0.0	0.0	0.0	0.0	0.0	0.0
118565	OAK GLEN RD	Other	0.50	45	4	0	0	0	0	0.0	0.0	0.0	0.0	0.0	0.0	0.0	0.0
118566	BEAUMONT AVE	State Route-Full Access	0.18	45	4	0	0	0	0	0.0	0.0	0.0	0.0	0.0	0.0	0.0	0.0
118569	MURRIETA RD	Other	0.42	55	4	25,533	25,508	25,483	25,667	0.0	0.0	0.0	0.0	0.0	0.0	0.0	0.0
118572	S SAN GORGONIO	Other	0.26	45	4	2,277	1,962	2,162	1,846	0.0	-0.6	-0.2	-0.9	0.6	0.0	0.4	-0.3
118573	E RAMSEY ST	Other	0.20	45	4	18,154	18,154	18,169	18,076	0.0	0.0	0.0	0.0	0.0	0.0	0.1	0.0
118574	WASHINGTON AVE	Other	0.26	30	4	400	390	367	341	0.0	-0.1	-0.4	-0.7	0.1	0.0	-0.3	-0.6
118575	HAWTHORN ST	Other	0.13	30	4	93	0	0	0	0.0	0.0	0.0	0.0	0.0	0.0	0.0	0.0
118576	JEFFERSON AVE	Other	0.25	55	4	9,297	9,418	9,188	9,443	0.0	0.1	-0.1	0.1	-0.1	0.0	-0.1	0.0
118577	IVY ST	Other	0.25	55	4	10,450	10,481	10,231	10,342	0.0	0.1	-0.1	0.0	0.0	0.0	-0.2	0.0
118578	JEFFERSON AVE	Other	0.25	55	4	19,711	19,651	19,829	19,644	0.0	0.0	0.0	0.0	0.0	0.0	0.0	0.0
118579	MURRIETA RD	Other	0.57	55	4	6,409	6,398	6,360	6,406	0.0	0.0	0.0	0.0	0.0	0.0	0.0	0.0
118581	CALIFORNIA OAKS	Other	0.04	55	4	2,695	2,753	2,695	2,695	0.0	0.1	0.0	0.0	-0.1	0.0	-0.1	-0.1
118583	GUAVA ST	Other	0.44	40	4	32,860	32,673	32,783	32,880	0.0	0.0	0.0	0.0	0.0	0.0	0.0	0.0
118584	MURRIETA RD	Other	0.50	55	4	24,053	24,052	24,063	24,076	0.0	0.0	0.0	0.0	0.0	0.0	0.0	0.0
118587	MURRIETA RD	Other	0.24	45	4	6,054	6,086	6,052	6,051	0.0	0.0	0.0	0.0	0.0	0.0	0.0	0.0
118588	ETHANAC RD	Other	0.48	60	4	35,057	34,952	35,035	34,973	0.0	0.0	0.0	0.0	0.0	0.0	0.0	0.0
118589	TYLER ST	Other	0.49	50	4	4,461	4,461	4,461	4,458	0.0	-0.1	0.0	0.0	0.1	0.0	0.1	0.0
118590	AIRPORT BLVD	Other	0.51	55	4	1,570	1,440	1,567	1,518	0.0	-0.4	0.0	-0.1	0.4	0.0	0.4	0.2
118591	CALIFORNIA OAKS	Other	0.08	55	4	4,715	4,838	4,861	4,862	0.0	0.1	0.1	0.1	-0.1	0.0	0.0	0.0
118592	LASSELLE ST	Other	0.29	50	4	31,929	31,936	32,009	31,924	0.0	0.0	0.0	0.0	0.0	0.0	0.0	0.0
118593	IRIS AVE	Other	0.52	55	4	29,832	29,832	29,690	29,749	0.0	0.0	0.0	0.0	0.0	0.0	0.0	0.0
118594	KRAMERIA AVE	Other	0.35	45	4	3,575	3,588	3,583	3,563	0.0	0.0	0.0	0.0	0.0	0.0	0.0	0.0
118595	GRAPEFRUIT BLVD	State Route-Full Access	0.25	55	4	13,646	13,651	13,728	13,680	0.0	0.0	0.0	0.0	0.0	0.0	0.0	0.0
118599	KALMA ST	Other	0.27	55	4	9,542	9,651	9,578	9,756	0.0	0.0	0.0	0.1	0.0	0.0	0.0	0.0
118600	GRAPEFRUIT BLVD	State Route-Full Access	0.61	55	4	8,346	8,479	8,433	8,433	0.0	0.1	-0.1	0.0	0.0	0.0	0.0	0.0
118601	AVE 52	Other	0.19	55	4	3,780	3,787	3,778	3,779	0.0	0.0	0.0	0.0	0.0	0.0	0.0	0.0
118603	CALIFORNIA OAKS	Other	0.39	50	4	183	183	183	183	0.0	0.0	0.0	0.0	0.0	0.0	0.0	0.0
118605	S SAN GORGONIO	State Route-Full Access	0.25	45	4	5,413	5,413	5,144	5,148	0.0	0.0	-0.2	-0.2	0.0	0.0	-0.2	-0.2
118606	E LINCOLN ST	Other	0.25	50	4	16,398	16,355	16,189	15,997	0.0	0.0	-0.1	-0.1	0.0	0.0	0.0	-0.1
118607	DILLON RD	Other	0.06	55	4	4,758	4,752	4,680	4,731	0.0	0.0	-0.1	0.0	0.0	0.0	-0.1	0.0
118608	S SAN GORGONIO	State Route-Full Access	0.13	45	4	6,125	5,963	5,916	5,881	0.0	-0.1	-0.2	-0.2	0.1	0.0	0.0	-0.1
118609	DILLON RD	Other	0.11	55	4	11,623	11,657	11,493	11,493	0.0	0.0	0.0	0.0	0.0	0.0	0.0	-0.1
118610	HAWTHORN ST	Other	0.26	30	4	2,314	2,624	2,338	2,494	0.0	0.5	0.0	-0.3	-0.5	0.0	-0.5	-0.2
118611	S SAN GORGONIO	State Route-Full Access	0.25	45	4	6,383	6,405	6,377	6,396	0.0	0.0	0.0	0.0	0.0	0.0	0.0	0.0
118612	CHARLES ST	Other	0.25	45	4	525	485	563	515	0.0	0.3	0.3	0.3	0.3	0.0	0.7	0.3
118613	50TH AVE	Other	0.16	55	4	17,890	17,939	18,084	17,979	0.0	0.0	0.0	0.0	0.0	0.0	0.0	0.0
118614	GRAPEFRUIT BLVD	State Route-Full Access	0.13	55	4	7,142	7,142	7,192	7,109	0.0	0.0	0.0	0.0	0.0	0.0	0.0	0.0
118616	ADAMS AVE	Other	0.25	45	4	5,705	6,134	5,760	5,894	0.0	0.3	0.0	0.1	-0.3	0.0	-0.3	-0.2
118618	HARRISON ST	State Route-Full Access	1.02	55	4	6,583	6,606	6,771	6,619	0.0	0.0	0.1	0.0	0.0	0.0	0.1	0.0
118619	66TH AVE	Other	0.51	55	4	8,665	8,636	8,649	8,600	0.0	0.0	0.0	0.0	0.0	0.0	0.0	0.0
118620	HARRISON ST	State Route-Full Access	0.54	55	4	26,876	27,077	26,981	26,864	0.0	0.0	0.0	0.0	0.0	0.0	0.0	0.0
118621	62ND AVE	Other	0.49	45	4	13,782	14,133	13,972	13,811	0.0	0.1	0.0	0.0	0.0	0.0	-0.1	-0.1
118622	HARRISON ST	State Route-Full Access	0.50	55	4	69,728	69,095	69,606	69,423	0.0	0.0	0.0	0.0	0.0	0.0	0.0	0.0
118623	58TH AVE	Other	0.50	50	4	8,840	8,743	8,568	8,831	0.0	0.0	-0.1	0.0	0.0	0.0	-0.1	0.0
118625	AIRPORT BLVD	Other	0.48	55	4	8,895	8,493	9,039	8,369	0.0	-0.2	0.1	-0.3	0.2	0.0	0.3	-0.1
118628	DILLON RD	Other	0.08	55	4	15,274	15,234	15,618	15,268	0.0	0.0	0.1	0.0	0.0	0.0	0.1	0.0
118630	HARRISON ST	State Route-Full Access	0.20	60	4	68,254	68,251	67,800	68,435	0.0	0.0	0.0	0.0	0.0	0.0	0.0	0.0
118631	DILLON RD	Other	0.03	45	4	28,638	28,519	28,509	28,820	0.0	0.0	0.0	0.0	0.0	0.0	0.0	0.0
118633	LAKE PERRIS DR	Other	0.97	60	4	29,415	29,383	29,336	29,417	0.0	0.0	0.0	0.0	0.0	0.0	0.0	0.0
118634	RAMONA EXPY	Other	0.47	60	4	35,485	35,480	35,428	35,444	0.0	0.0	0.0	0.0	0.0	0.0	0.0	0.0
118636	CLINTON KEITH RD	Other	0.13	45	4	27,573	28,094	27,966	27,727	0.0	0.1	0.0	-0.1	0.0	0.0	0.0	-0.1
118638	AVE 48	Other	0.21	50	4	4,192	4,141	4,169	4,148	0.0	-0.1	0.0	0.0	0.1	0.0	0.0	0.0
118639	INDIO BLVD	State Route-Full Access	0.71	55	4	54,255	54,125	53,943	54,146	0.0	0.0	0.0	0.0	0.0	0.0	0.0	0.0
118640	N HARGRAVE ST	Other	0.24	45	4	7,595	7,374	7,976	7,894	0.0	-0.1	0.2	0.2	0.1	0.0	0.3	0.3
118641	E GEORGE ST	Other	0.25	35	4	1,411	1,240	1,072	1,363	0.0	-0.6	-1.2	0.2	0.6	0.0	-0.6	0.4
118642	N HARGRAVE ST	Other	0.12	45	4	7,229	7,008	7,420	7,565	0.0	-0.1	0.1	0.2	0.1	0.0	0.2	0.3
118643	N HARGRAVE ST	Other	0.05	45	4	8,248	7,942	8,668	8,197	0.0	-0.2	0.0	0.2	0.2	0.0	0.1	0.4
118644	E RAMSEY ST	Other	0.20	50	4	22,832	22,904	23,653	22,7								

118662	50TH AVE	Other	0.27	55	4	14,402	14,414	14,389	14,349	0.0	0.0	0.0	0.0	0.0	0.0	0.0	0.0
118663	STATE HIGHWAY 7	State Route-Full Access	0.08	40	4	6,695	6,692	6,700	6,693	0.0	0.0	0.0	0.0	0.0	0.0	0.0	0.0
118664	CAHUILLA RD	State Route-Full Access	0.17	50	4	13,687	13,693	13,691	13,697	0.0	0.0	0.0	0.0	0.0	0.0	0.0	0.0
118665	STATE HIGHWAY 7	State Route-Full Access	1.78	40	4	19,906	19,909	19,914	19,914	0.0	0.0	0.0	0.0	0.0	0.0	0.0	0.0
118666	WASHINGTON AVE	Other	0.00	30	4	1,399	1,507	1,431	1,352	0.0	0.3	0.1	-0.1	0.0	-0.2	-0.5	0.0
118667	WASHINGTON AVE	Other	0.50	45	4	3,739	3,767	3,896	3,820	0.0	0.0	0.2	-0.1	0.0	0.0	0.1	-0.2
118668	NIGHTHAWK WAY	Other	0.25	40	4	0	0	0	0	0.0	0.0	0.0	0.0	0.0	0.0	0.0	0.0
118669	MAGNOLIA ST	Other	0.13	45	4	5,703	5,558	5,769	5,691	0.0	-0.1	0.0	0.0	0.1	0.0	0.2	0.1
118670	S D ST	Other	0.47	30	4	121	121	121	122	0.0	0.0	0.0	0.0	0.0	0.0	0.0	0.0
118671	W 11TH ST	Other	0.07	30	4	98	98	98	98	0.0	0.0	0.0	0.0	0.0	0.0	0.0	0.0
118672	E 11TH ST	Other	0.16	30	4	23	23	23	24	0.0	0.0	0.0	0.0	0.2	0.0	0.0	0.2
118673	PERRIS BLVD	Other	0.42	55	4	24,796	24,796	24,752	24,760	0.0	0.0	0.0	0.0	0.0	0.0	0.0	0.0
118675	E 4TH ST	State Route-Full Access	0.14	45	4	8,275	8,264	8,249	8,262	0.0	0.0	0.0	0.0	0.0	0.0	0.0	0.0
118676	W 4TH ST	State Route-Full Access	0.15	45	4	18,097	18,022	18,004	18,081	0.0	0.0	0.0	0.0	0.0	0.0	0.0	0.0
118677	S PERRIS BLVD	Other	0.29	55	4	37,606	37,608	37,617	37,563	0.0	0.0	0.0	0.0	0.0	0.0	0.0	0.0
118678	S PERRIS BLVD	Other	0.46	55	4	34,884	34,906	34,910	34,959	0.0	0.0	0.0	0.0	0.0	0.0	0.0	0.0
118679	E 4TH ST	State Route-Full Access	0.25	45	4	2,697	2,740	2,678	2,712	0.0	0.1	0.0	0.0	-0.1	0.0	-0.1	0.0
118682	W NUEVO RD	Other	0.05	45	4	11,344	11,352	11,370	11,312	0.0	0.0	0.0	0.0	0.0	0.0	0.0	0.0
118683	VAN BUREN ST	Other	0.26	50	4	11,854	11,682	11,766	11,405	0.0	-0.1	0.0	-0.2	0.1	0.0	0.0	-0.1
118684	AVE 48	Other	0.26	50	4	5,956	5,973	5,916	5,718	0.0	0.0	0.0	-0.2	0.0	0.0	0.0	-0.2
118685	CAHUILLA RD	State Route-Full Access	0.12	50	4	3,929	3,932	3,924	3,930	0.0	0.0	0.0	0.0	0.0	0.0	0.0	0.0
118687	VAN BUREN ST	Other	0.07	50	4	10,567	10,348	10,405	10,145	0.0	-0.1	-0.1	0.1	0.0	0.0	0.0	-0.1
118688	DOCTOR CARREON	Other	0.15	45	4	138	148	138	138	0.0	0.3	0.0	0.0	-0.3	0.0	-0.3	-0.3
118691	E ELLIS AVE	Other	0.14	50	4	8,933	8,941	8,911	8,941	0.0	0.0	0.0	0.0	0.0	0.0	0.0	0.0
118694	INDIO BLVD	State Route-Full Access	0.27	55	4	60,047	59,778	59,599	59,669	0.0	0.0	0.0	0.0	0.0	0.0	0.0	0.0
118695	MANZANITA AVE	Other	0.12	45	4	2,010	2,016	2,011	2,010	0.0	0.0	0.0	0.0	0.0	0.0	0.0	0.0
118696	SUNNYMEAD RANCHO	Other	0.36	50	4	11,941	11,932	11,938	11,920	0.0	0.0	0.0	0.0	0.0	0.0	0.0	0.0
118698	INDIO CENTER DR	Other	0.04	55	4	10,465	10,365	10,401	10,363	0.0	0.0	0.0	0.0	0.0	0.0	0.0	0.0
118699	AVE 44	Other	0.21	50	4	55,319	55,322	55,136	54,849	0.0	0.0	0.0	0.0	0.0	0.0	0.0	0.0
118700	N HATHAWAY ST	Other	0.19	45	4	3,857	3,753	3,690	3,690	0.0	-0.2	-0.2	-0.8	-0.6	-0.1	-0.6	-0.1
118701	N HATHAWAY ST	Other	0.06	45	4	2,838	2,802	2,410	2,585	0.0	-0.1	-0.7	-0.4	0.1	0.0	-0.7	-0.3
118704	CASE RD	Other	0.19	45	4	2,289	2,289	2,286	2,331	0.0	0.0	0.0	0.1	0.0	0.0	0.0	0.1
118706	PERRIS BLVD	Other	0.13	55	4	35,186	35,186	35,170	35,227	0.0	0.0	0.0	0.0	0.0	0.0	0.0	0.0
118707	PERRIS BLVD	Other	0.12	55	4	31,461	31,512	31,564	31,516	0.0	0.0	0.0	0.0	0.0	0.0	0.0	0.0
118708	EUCALYPTUS AVE	Other	0.25	50	4	13,218	13,174	13,205	13,230	0.0	0.0	0.0	0.0	0.0	0.0	0.0	0.0
118709	EUCALYPTUS AVE	Other	0.25	50	4	12,380	12,391	12,426	12,435	0.0	0.0	0.0	0.0	0.0	0.0	0.0	0.0
118710	N PERRIS BLVD	Other	0.50	55	4	35,252	35,281	35,239	35,254	0.0	0.0	0.0	0.0	0.0	0.0	0.0	0.0
118711	N PERRIS BLVD	Other	0.24	55	4	33,958	33,958	33,917	33,972	0.0	0.0	0.0	0.0	0.0	0.0	0.0	0.0
118712	NANDINA AVE	Other	0.26	45	4	1,308	1,318	1,263	1,290	0.0	0.0	-0.2	-0.1	0.0	0.0	-0.2	-0.1
118713	PERRIS BLVD	Other	0.25	55	4	31,755	31,758	31,759	31,807	0.0	0.0	0.0	0.0	0.0	0.0	0.0	0.0
118714	COTTONWOOD AVE	Other	0.15	45	4	6,153	6,146	6,191	6,217	0.0	0.0	0.0	0.0	0.0	0.0	0.0	0.0
118715	VELLANTO WAY	Other	0.23	45	4	5,315	5,325	5,353	5,373	0.0	0.0	0.0	0.0	0.0	0.0	0.0	0.0
118717	E 8TH ST	Other	0.32	45	4	10,169	9,558	10,162	9,674	0.0	-0.3	0.0	-0.2	0.3	0.0	0.3	0.1
118718	PALM AVE	Other	0.32	30	4	0	0	0	0	0.0	0.0	0.0	0.0	0.0	0.0	0.0	0.0
118719	PERRIS BLVD	Other	0.12	55	4	32,117	32,166	32,205	32,151	0.0	0.0	0.0	0.0	0.0	0.0	0.0	0.0
118721	BROOKSIDE AVE	Other	0.19	45	4	2,534	2,521	2,521	2,727	0.0	0.0	0.0	0.0	0.3	0.0	0.0	0.3
118722	N PERRIS BLVD	Other	0.28	55	4	29,477	29,454	29,457	29,457	0.0	0.0	0.0	0.0	0.0	0.0	0.0	0.0
118723	RAMONA EXPY	Other	0.53	60	4	33,891	33,918	33,971	33,873	0.0	0.0	0.0	0.0	0.0	0.0	0.0	0.0
118724	RAMONA EXPY	Other	0.52	60	4	47,322	47,349	47,347	47,324	0.0	0.0	0.0	0.0	0.0	0.0	0.0	0.0
118725	PERRIS BLVD	Other	0.50	55	4	37,112	37,123	37,076	37,102	0.0	0.0	0.0	0.0	0.0	0.0	0.0	0.0
118726	KRAMERIA AVE	Other	0.50	45	4	8,004	7,986	7,975	7,954	0.0	0.0	0.0	0.0	0.0	0.0	0.0	0.0
118727	PERRIS BLVD	Other	0.09	55	4	47,425	47,522	47,473	47,481	0.0	0.0	0.0	0.0	0.0	0.0	0.0	0.0
118728	PERRIS BLVD	Other	0.04	55	4	43,783	43,790	43,775	43,762	0.0	0.0	0.0	0.0	0.0	0.0	0.0	0.0
118729	PERRIS BLVD	Other	0.25	55	4	31,103	31,119	31,055	31,085	0.0	0.0	0.0	0.0	0.0	0.0	0.0	0.0
118730	IRIS AVE	Other	0.50	50	4	9,829	9,799	9,780	9,780	0.0	0.0	0.0	0.0	0.0	0.0	0.0	0.0
118731	IRIS AVE	Other	0.50	50	4	11,684	11,587	11,623	11,627	0.0	0.0	0.0	0.0	0.0	0.0	0.0	0.0
118732	BEAUMONT AVE	State Route-Full Access	0.02	60	4	76,241	75,991	75,656	75,962	0.0	0.0	0.0	0.0	0.0	0.0	0.0	0.0
118733	BEAUMONT AVE	State Route-Full Access	0.08	45	4	49,451	49,225	48,869	49,575	0.0	-0.1	0.0	0.0	0.0	0.0	0.0	0.0
118734	BEAUMONT AVE	State Route-Full Access	0.10	55	4	20,026	19,554	19,725	20,048	0.0	-0.1	-0.1	0.0	0.1	0.0	0.0	0.1
118735	BEAUMONT AVE	State Route-Full Access	0.12	55	4	29,801	28,956	29,065	29,970	0.0	-0.1	-0.1	0.0	0.1	0.0	0.0	0.1
118736	BEAUMONT AVE	State Route-Full Access	0.32	55	4	19,945	19,956	19,917	19,666	0.0	0.0	0.0	-0.1	0.0	0.0	0.0	-0.1
118737	BEAUMONT AVE	State Route-Full Access	0.11	55	4	20,717	20,642	20,647	20,437	0.0	0.0	0.0	-0.1	0.0	0.0	0.0	0.0
118739	E 11TH ST	Other	0.16	55	4	93	93	93	93	0.0	0.1	0.0	0.0	-0.1	0.0	-0.1	0.0
118740	BEAUMONT AVE	State Route-Full Access	0.25	50	4	9,336	9,247	9,333	9,502	0.0	0.0	0.0	0.1	0.0	0.0	0.0	0.1
118741	E 14TH ST	Other	0.32	55	4	9,824	9,994	9,696	9,977	0.0	0.1	-0.1	-0.1	0.0	0.0	-0.1	0.0
118742	W 14TH ST	Other	0.15	55	4	27,747	27,908	27,741	27,763	0.0	0.0	0.0	0.0	0.0	0.0	0.0	0.0
118744	N PERRIS BLVD	Other	0.50	55	4	33,467	33,465	33,463	33,489	0.0	0.0	0.0	0.0	0.0	0.0	0.0	0.0
118745	COUGAR WAY	Other	0.37	45	4	0	0	0	0	0.0	0.0	0.0	0.0	0.0	0.0	0.0	0.0
118746	N PERRIS BLVD	Other	0.41	55	4	36,192	36,179	36,139	36,146	0.0	0.0	0.0	0.0	0.0	0.0	0.0	0.0
118747	E RIDER ST	Other	0.51	45	4	1,487	1,475	1,490	1,484	0.0	0.0	0.0	0.0	0.0	0.0	0.0	0.0
118748	W RIDER ST	Other	0.09	45	4	18	16	18	18	0.0	0.0	0.0	0.0	0.0	0.0	0.0	0.0
118749	PERRIS BLVD	Other	0.50	55	4	31,575	31,591	31,531	31,541	0.0	0.0	0.0	0.0	0.0	0.0	0.0	0.0
118750	JOHN F KENNEDY	Other	0.50	50	4	12,865	12,885	12,937	12,958	0.0	0.0	0.0	0.0	0.0	0.0	0.0	0.0
118751	JOHN F KENNEDY	Other	0.50	50	4	11,511	11,549	11,597	11,592	0.0	0.0	0.0	0.0	0.0	0.0	0.0	0.0
118752	PERRIS BLVD	Other	0.25	55	4	25,575	25,603	25,541	25,527	0.0	0.0	0.0	0.0	0.0	0.0	0.0	0.0
118753	CHOLLA DR	Other	0.22	45	4	7,848	7,881	7,858	7,866	0.0	0.0	0.0	0.0	0.0	0.0	0.0	0.0
118754	CACTUS AVE	Other	0.28	45	4	8,192	8,219	8,187	8,201	0.0	0.0	0.0	0.0	0.0	0.0	0.0	0.0
118755	ALESSANDRO BLVD	Other	0.23	55	4	40,429	40,516	40,837	40,87								

118775	AVE 46	State Route-Full Access	0.20	50	4	11,610	11,627	11,748	11,885	0.0	0.0	0.0	0.1	0.1	0.0	0.0	0.0	0.0	0.1
118778	E NUEVO RD	Other	0.15	55	4	8,833	8,834	8,835	8,827	0.0	0.0	0.0	0.0	0.0	0.0	0.0	0.0	0.0	0.0
118779	REDLANDS BLVD	Other	0.16	45	4	11,887	11,882	11,889	11,891	0.0	0.0	0.0	0.0	0.0	0.0	0.0	0.0	0.0	0.0
118781	JACKSON ST	Other	0.50	55	4	5,683	5,799	5,485	5,555	0.0	0.1	-0.2	-0.1	-0.1	-0.1	0.0	-0.2	-0.2	0.0
118783	JACKSON ST	Other	0.54	55	4	23,131	22,860	23,091	23,322	0.0	0.0	-0.1	0.0	0.0	0.0	0.1	0.0	0.0	0.1
118784	58TH AVE	Other	0.07	50	4	7,061	7,273	7,086	6,874	0.0	0.1	0.0	0.0	-0.1	-0.1	0.0	-0.1	-0.1	0.0
118785	KALMIA ST	Other	0.26	50	4	1,645	1,529	1,548	1,383	0.0	-0.3	-0.3	-0.3	-0.8	0.3	0.0	-0.4	0.0	0.1
118787	KALMIA ST	Other	0.25	55	4	8,130	8,130	8,069	8,069	0.0	0.0	-0.1	0.0	-0.1	0.1	0.0	-0.1	0.0	0.0
118788	JACKSON ST	Other	0.49	55	4	17,849	17,930	17,654	18,040	0.0	0.0	0.0	0.0	0.0	0.0	0.0	0.0	0.0	0.0
118789	AIRPORT BLVD	Other	0.12	55	4	18,647	18,865	18,746	18,779	0.0	0.1	0.0	0.0	0.0	-0.1	0.0	0.0	0.0	0.0
118791	JACKSON ST	Other	0.49	55	4	14,252	14,265	14,232	14,294	0.0	0.0	0.0	0.0	0.0	0.0	0.0	0.0	0.0	0.0
118792	AVE 52	Other	0.50	55	4	23,500	23,659	23,514	23,852	0.0	0.0	0.0	0.0	0.1	0.0	0.0	0.0	0.0	0.0
118793	REDLANDS AVE	Other	0.50	45	4	11,104	11,086	11,100	11,085	0.0	0.0	0.0	0.0	0.0	0.0	0.0	0.0	0.0	0.0
118794	REDLANDS AVE	Other	0.19	45	4	17,789	17,747	17,742	17,741	0.0	0.0	0.0	0.0	0.0	0.0	0.0	0.0	0.0	0.0
118795	E RIDER ST	Other	0.16	45	4	3,709	3,700	3,706	3,714	0.0	0.0	0.0	0.0	0.0	0.0	0.0	0.0	0.0	0.0
118796	KITCHING ST	Other	0.25	45	4	6,509	6,479	6,450	6,464	0.0	0.0	0.0	0.0	0.0	0.0	0.0	0.0	0.0	0.0
118797	KITCHING ST	Other	0.25	45	4	5,424	5,409	5,401	5,446	0.0	0.0	0.0	0.0	0.0	0.0	0.0	0.0	0.0	0.0
118798	COTTONWOOD AV	Other	0.20	45	4	4,922	4,921	4,961	4,984	0.0	0.0	0.0	0.0	0.1	0.0	0.0	0.0	0.0	0.1
118799	JACKSON ST	Other	0.52	45	4	11,213	11,249	11,150	11,284	0.0	0.0	0.0	0.0	0.0	0.0	0.0	0.0	0.0	0.0
118800	50TH AVE	Other	0.50	50	4	15,930	15,968	16,006	16,017	0.0	0.0	0.0	0.0	0.0	0.0	0.0	0.0	0.0	0.0
118802	KALMIA ST	Other	0.50	50	4	548	407	476	362	0.0	-1.3	-0.6	-0.6	-1.8	1.3	0.0	0.7	-0.5	0.0
118803	DE LUZ RD	Other	0.05	40	4	32,860	32,673	32,783	32,880	0.0	0.0	0.0	0.0	0.0	0.0	0.0	0.0	0.0	0.0
118805	JACKSON ST	Other	0.15	45	4	11,768	11,930	11,820	11,674	0.0	0.1	0.0	0.0	0.0	-0.1	0.0	0.0	-0.1	0.0
118806	JACKSON ST	Other	0.25	45	4	2,670	2,845	2,863	2,717	0.0	0.3	-0.3	-0.3	-0.8	0.3	0.0	-0.2	0.0	0.0
118807	DOCTOR CARREON	Other	0.26	45	4	118	129	117	118	0.0	0.0	0.0	0.0	0.0	-0.4	0.0	-0.4	-0.4	0.0
118808	E ELLIS AVE	Other	0.24	55	4	14,663	14,672	14,638	14,685	0.0	0.0	0.0	0.0	0.0	0.0	0.0	0.0	0.0	0.0
118809	AVE 48	Other	0.26	50	4	6,182	6,083	6,027	6,108	0.0	-0.1	-0.1	-0.1	-0.1	0.1	0.0	0.0	0.0	0.0
118810	JACKSON AVE	Other	0.29	45	4	91	91	91	91	0.0	0.0	0.0	0.0	0.0	0.0	0.0	0.0	0.0	0.0
118811	ADAMS AVE	Other	1.00	55	4	5,703	5,558	5,769	5,691	0.0	-0.1	0.0	0.0	0.0	0.1	0.0	0.2	0.1	0.1
118812	GOETZ RD	Other	0.10	55	4	45,119	45,128	45,138	45,117	0.0	0.0	0.0	0.0	0.0	0.0	0.0	0.0	0.0	0.0
118814	GOETZ RD	Other	0.54	55	4	38,719	38,742	38,752	38,767	0.0	0.0	0.0	0.0	0.0	0.0	0.0	0.0	0.0	0.0
118815	MAPES RD	Other	0.31	50	4	256	264	258	255	0.0	0.1	0.0	0.0	0.0	-0.1	0.0	-0.1	-0.2	0.0
118816	GOETZ RD	Other	0.25	55	4	39,971	39,987	40,008	40,015	0.0	0.0	0.0	0.0	0.0	0.0	0.0	0.0	0.0	0.0
118819	BUNDY CANYON R	Other	0.19	55	4	31,921	31,915	32,035	32,011	0.0	0.0	0.0	0.0	0.0	0.0	0.0	0.0	0.0	0.0
118821	HAYES AVE	Other	0.50	50	4	554	412	485	367	0.0	-1.3	-0.6	-0.6	-1.8	1.3	0.0	0.7	-0.5	0.0
118822	JACKSON ST	Other	0.18	55	4	8,173	8,275	8,701	8,361	0.0	0.1	0.3	0.1	0.1	-0.1	0.0	0.2	0.0	0.0
118823	AVE 46	State Route-Full Access	0.11	50	4	15,982	16,061	16,023	16,092	0.0	0.0	0.0	0.0	0.0	0.0	0.0	0.0	0.0	0.0
118824	HEACOCK ST	Other	0.25	50	4	19,688	19,678	19,688	19,716	0.0	0.0	0.0	0.0	0.0	0.0	0.0	0.0	0.0	0.0
118825	HEACOCK ST	Other	0.25	50	4	19,038	19,040	19,035	19,075	0.0	0.0	0.0	0.0	0.0	0.0	0.0	0.0	0.0	0.0
118826	COTTONWOOD AV	Other	0.25	45	4	7,286	7,314	7,329	7,351	0.0	0.0	0.0	0.0	0.0	0.0	0.0	0.0	0.0	0.0
118827	COTTONWOOD AV	Other	0.25	45	4	10,135	10,149	10,172	10,163	0.0	0.0	0.0	0.0	0.0	0.0	0.0	0.0	0.0	0.0
118828	HEACOCK ST	Other	0.54	50	4	26,582	26,575	26,575	26,571	0.0	0.0	0.0	0.0	0.0	0.0	0.0	0.0	0.0	0.0
118829	IRONWOOD AVE	Other	0.25	45	4	9,884	9,871	9,861	9,864	0.0	0.0	0.0	0.0	0.0	0.0	0.0	0.0	0.0	0.0
118831	HEACOCK ST	Other	0.14	50	4	23,756	23,685	23,720	23,696	0.0	0.0	0.0	0.0	0.0	0.0	0.0	0.0	0.0	0.0
118832	HEACOCK ST	Other	0.25	50	4	19,502	19,545	19,534	19,578	0.0	0.0	0.0	0.0	0.0	0.0	0.0	0.0	0.0	0.0
118834	EUCALYPTUS AVE	Other	0.25	45	4	10,113	10,153	10,143	10,198	0.0	0.0	0.0	0.0	0.0	0.0	0.0	0.0	0.0	0.0
118835	BEAUMONT AVE	State Route-Full Access	0.21	60	4	76,509	76,506	76,030	75,811	0.0	0.0	0.0	0.0	0.0	0.0	0.0	0.0	0.0	0.0
118836	E 4TH ST	Other	0.26	35	4	220	262	253	576	0.0	0.8	0.6	0.6	4.2	-0.8	0.0	-0.1	3.4	0.0
118837	SUNNYMEAD BLVD	Other	0.11	50	4	23,864	23,791	23,704	23,802	0.0	0.0	0.0	0.0	0.0	0.0	0.0	0.0	0.0	0.0
118838	SUNNYMEAD BLVD	Other	0.50	50	4	13,789	13,834	13,819	13,840	0.0	0.0	0.0	0.0	0.0	0.0	0.0	0.0	0.0	0.0
118839	SUNNYMEAD BLVD	Other	0.26	50	4	17,056	17,062	17,079	17,146	0.0	0.0	0.0	0.0	0.0	0.0	0.0	0.0	0.0	0.0
118840	HEACOCK ST	Other	0.06	45	4	26,600	26,540	26,522	26,596	0.0	0.0	0.0	0.0	0.0	0.0	0.0	0.0	0.0	0.0
118841	HEACOCK ST	Other	0.08	45	4	26,893	26,821	26,799	26,772	0.0	0.0	0.0	0.0	0.0	0.0	0.0	0.0	0.0	0.0
118842	HEACOCK ST	Other	0.12	50	4	19,634	19,581	19,518	19,547	0.0	0.0	0.0	0.0	0.0	0.0	0.0	0.0	0.0	0.0
118843	HEACOCK ST	Other	0.50	50	4	23,983	23,972	24,011	23,955	0.0	0.0	0.0	0.0	0.0	0.0	0.0	0.0	0.0	0.0
118844	ALESSANDRO BLVD	Other	0.50	55	4	41,976	42,014	42,343	42,402	0.0	0.0	0.0	0.0	0.0	0.0	0.0	0.0	0.0	0.0
118845	ALESSANDRO BLVD	Other	0.50	55	4	42,842	42,860	43,062	43,118	0.0	0.0	0.0	0.0	0.0	0.0	0.0	0.0	0.0	0.0
118847	MANZANITA AVE	Other	0.24	45	4	2,904	2,904	2,905	2,905	0.0	0.0	0.0	0.0	0.0	0.0	0.0	0.0	0.0	0.0
118851	HEACOCK ST	Other	0.27	50	4	12,581	12,583	12,594	12,567	0.0	0.0	0.0	0.0	0.0	0.0	0.0	0.0	0.0	0.0
118852	SUNNYMEAD RAN	Other	0.34	50	4	14,266	14,255	14,234	14,175	0.0	0.0	0.0	0.0	0.0	0.0	0.0	0.0	0.0	0.0
118853	HEACOCK ST	Other	0.54	50	4	18,966	18,942	18,829	18,855	0.0	0.0	0.0	0.0	0.0	0.0	0.0	0.0	0.0	0.0
118854	MEYER ST	Other	0.20	50	4	13,884	13,857	13,969	13,796	0.0	0.0	0.0	0.0	0.0	0.0	0.0	0.0	0.0	0.0
118856	N WEBSTER AVE	Other	0.12	45	4	20,256	20,232	20,133	20,152	0.0	0.0	0.0	0.0	0.0	0.0	0.0	0.0	0.0	0.0
118857	W OLEANDER AVE	Other	0.12	40	4	17,038	17,047	17,052	17,051	0.0	0.0	0.0	0.0	0.0	0.0	0.0	0.0	0.0	0.0
118858	N WEBSTER AVE	Other	0.25	45	4	18,112	18,155	18,129	18,082	0.0	0.0	0.0	0.0	0.0	0.0	0.0	0.0	0.0	0.0
118859	JACKSON ST	Other	0.28	55	4	29,208	29,607	29,603	30,097	0.0	0.1	0.1	0.1	0.1	-0.1	0.0	0.0	0.1	0.0
118860	JACKSON ST	Other	0.25	45	4	33,393	33,336	32,979	33,242	0.0	0.0	0.0	-0.1	0.0	0.0	0.0	0.0	0.0	0.0
118861	ORANGE AVE	Other	0.16	50	4	0	0	0	0	0.0	0.0	0.0	0.0	0.0	0.0	0.0	0.0	0.0	0.0
118862	JACKSON ST	Other	0.06	55	4	23,373	23,234	23,157	23,267	0.0	0.0	0.0	0.0	0.0	0.0	0.0	0.0	0.0	0.0
118863	W 4TH ST	State Route-Full Access	0.40	45	4	19,507	19,428	19,407	19,486	0.0	0.0	0.0	0.0	0.0	0.0	0.0	0.0	0.0	0.0
118864	STATE ST	Other	0.09	45	4	6,465	6,465	6,430	6,317	0.0	0.0	0.0	0.0	-0.1	0.0	0.0	0.0	-0.1	0.0
118865	8TH ST																		

118898	GOETZ RD	Other	0.23	40	4	1,851	1,856	1,862	1,858	0.0	0.0	0.0	0.0	0.0	0.0	0.0	0.0
118899	INDIAN AVE	Other	0.53	45	4	10,265	10,294	10,262	10,238	0.0	0.0	0.0	0.0	0.0	0.0	0.0	0.0
118900	S A ST	Other	0.25	30	4	1,607	1,611	1,601	1,601	0.0	0.0	0.0	0.0	0.0	0.0	0.0	0.0
118901	N A ST	Other	0.29	30	4	2,919	2,919	2,912	2,907	0.0	0.0	0.0	0.0	0.0	0.0	0.0	0.0
118902	S A ST	Other	0.46	30	4	1,705	1,705	1,705	1,699	0.0	0.0	0.0	0.0	0.0	0.0	0.0	0.0
118903	OASIS ST	Other	0.25	45	4	859	921	814	823	0.0	0.3	-0.2	-0.2	-0.3	0.0	-0.5	-0.5
118904	OASIS ST	Other	0.18	45	4	326	345	228	175	0.0	0.3	-1.5	-2.7	-0.3	0.0	-1.8	-3.0
118905	AVE 46	State Route-Full Access	0.38	50	4	16,515	16,637	16,610	16,741	0.0	0.0	0.0	0.1	0.0	0.0	0.0	0.0
118906	DOCTOR CARRE	Other	0.38	45	4	441	429	451	446	0.0	-0.1	0.1	0.0	0.1	0.0	0.2	0.2
118907	OASIS ST	Other	0.07	45	4	326	345	228	175	0.0	0.3	-1.5	-2.7	-0.3	0.0	-1.8	-3.0
118908	MILES AVE	Other	0.22	45	4	15,433	15,315	14,901	15,305	0.0	0.0	-0.2	0.0	0.0	0.0	-0.1	0.0
118909	CLINTON KEITH R	Other	0.68	50	4	60,610	60,720	60,562	60,431	0.0	0.0	0.0	0.0	0.0	0.0	0.0	0.0
118910	CLINTON KEITH R	Other	0.22	50	4	55,910	55,196	55,834	55,901	0.0	0.0	0.0	0.0	0.0	0.0	0.0	0.0
118911	AVE 48	Other	0.25	50	4	5,001	4,863	4,879	4,956	0.0	-0.1	-0.1	0.0	0.1	0.0	0.0	0.1
118913	E 1ST ST	Other	0.08	45	4	16,780	16,544	16,359	16,370	0.0	-0.1	-0.1	-0.1	0.1	0.0	0.0	0.0
118914	BEAUMONT AVE	State Route-Full Access	0.29	60	4	90,320	90,307	90,358	89,820	0.0	0.0	0.0	0.0	0.0	0.0	0.0	0.0
118916	OLEANDER AVE	Other	0.07	40	4	21,108	21,004	21,000	21,076	0.0	0.0	0.0	0.0	0.0	0.0	0.0	0.0
118918	STATE HIGHWAY 7	State Route-Full Access	0.16	50	4	18,350	18,274	18,280	18,334	0.0	0.0	0.0	0.0	0.0	0.0	0.0	0.0
118919	SOPHIE ST	Other	0.06	45	4	941	936	921	928	0.0	-0.1	-0.1	0.0	0.0	0.0	-0.1	0.0
118920	STATE HIGHWAY 7	State Route-Full Access	0.20	50	4	17,408	17,337	17,359	17,407	0.0	0.0	0.0	0.0	0.0	0.0	0.0	0.0
118922	MONROE ST	Other	0.06	55	4	19,989	20,328	20,080	20,196	0.0	0.1	0.0	0.0	-0.1	0.0	-0.1	0.0
118923	MONROE ST	Other	0.18	55	4	24,151	24,566	24,240	24,230	0.0	0.1	0.0	0.0	0.0	0.0	-0.1	0.0
118924	MONROE ST	Other	0.49	55	4	34,219	34,392	34,568	34,439	0.0	0.0	0.0	0.0	0.0	0.0	0.0	0.0
118926	COTTONWOOD HIL	Other	0.38	40	4	3,431	3,448	3,442	3,480	0.0	0.0	0.0	0.1	0.0	0.0	0.0	0.0
118928	RAILROAD CANYO	Other	0.19	55	4	37,034	37,043	37,040	37,024	0.0	0.0	0.0	0.0	0.0	0.0	0.0	0.0
118929	RAILROAD CYN RD	Other	0.36	55	4	20,781	20,833	20,738	20,729	0.0	0.0	0.0	0.0	0.0	0.0	0.0	0.0
118931	GRAHAM ST	Other	0.25	45	4	4,732	4,734	4,723	4,771	0.0	0.0	0.0	0.0	0.0	0.0	0.0	0.0
118934	CLINTON KEITH R	Other	0.28	55	4	64,729	65,099	64,628	64,831	0.0	0.0	0.0	0.0	0.0	0.0	0.0	0.0
118935	PALOMAR ST	Other	0.78	55	4	16,822	16,772	16,535	16,840	0.0	0.0	-0.1	0.0	0.0	0.0	-0.1	0.0
118936	GRAHAM ST	Other	0.25	45	4	10,744	10,799	10,750	10,844	0.0	0.0	0.0	0.0	0.0	0.0	0.0	0.0
118937	GRAHAM ST	Other	0.25	45	4	12,408	12,416	12,374	12,430	0.0	0.0	0.0	0.0	0.0	0.0	0.0	0.0
118938	COTTONWOOD AV	Other	0.25	45	4	14,810	14,845	14,840	14,868	0.0	0.0	0.0	0.0	0.0	0.0	0.0	0.0
118939	EUCALYPTUS AVE	Other	0.26	45	4	10,765	10,810	10,777	10,831	0.0	0.0	0.0	0.0	0.0	0.0	0.0	0.0
118940	GRAHAM ST	Other	0.24	45	4	9,604	9,632	9,678	9,605	0.0	0.0	0.0	0.0	0.0	0.0	0.0	0.0
118941	ALESSANDRO BLV	Other	0.50	55	4	39,589	39,530	39,916	40,018	0.0	0.0	0.0	0.0	0.0	0.0	0.0	0.1
118942	CAJALCO EXPY	Other	0.06	60	4	47,715	47,802	47,735	47,781	0.0	0.0	0.0	0.0	0.0	0.0	0.0	0.0
118943	CAJALCO EXPY	Other	0.09	45	4	47,715	47,802	47,735	47,781	0.0	0.0	0.0	0.0	0.0	0.0	0.0	0.0
118944	MONROE ST	Other	0.51	50	4	28,366	28,366	28,339	28,532	0.0	0.0	0.0	0.1	0.0	0.0	0.0	0.0
118945	CLINTON KEITH R	Other	0.12	55	4	50,132	50,631	50,616	50,262	0.0	0.0	0.0	0.0	0.0	0.0	0.0	0.0
118947	HARVILL AVE	Other	0.40	50	4	11,711	11,699	11,692	11,711	0.0	0.0	0.0	0.0	0.0	0.0	0.0	0.0
118948	N WEBSTER AVE	Other	0.26	45	4	18,112	18,155	18,129	18,082	0.0	0.0	0.0	0.0	0.0	0.0	0.0	0.0
118949	RAMONA EXPY	Other	0.05	60	4	61,353	61,352	61,250	61,251	0.0	0.0	0.0	0.0	0.0	0.0	0.0	0.0
118950	MONROE ST	Other	0.23	50	4	29,116	29,184	29,446	29,247	0.0	0.0	0.0	0.0	0.0	0.0	0.0	0.0
118951	IRONWOOD AVE	Other	0.79	45	4	8,125	8,162	8,114	8,140	0.0	0.0	0.0	0.0	0.0	0.0	0.0	0.0
118952	MONROE ST	Other	0.25	50	4	10,388	10,732	11,029	10,750	0.0	0.1	0.3	0.1	-0.1	0.0	0.1	0.0
118953	MEYER ST	Other	0.31	40	4	13,864	13,867	13,969	13,796	0.0	0.0	0.0	0.0	0.0	0.0	0.0	0.0
118954	MONROE ST	Other	0.02	45	4	16,554	17,004	17,050	17,085	0.0	-0.1	0.1	0.0	0.1	0.0	0.0	0.0
118955	MONROE ST	Other	0.16	50	4	2,637	2,868	2,775	2,833	0.0	0.4	0.2	0.3	-0.4	0.0	-0.1	-0.1
118956	RAMONA EXPY	Other	0.04	60	4	54,622	54,583	54,539	54,533	0.0	0.0	0.0	0.0	0.0	0.0	0.0	0.0
118957	W ELLIS AVE	Other	0.17	45	4	5,605	5,606	5,574	5,595	0.0	0.0	0.0	0.0	0.0	0.0	0.0	0.0
118959	RIVERSIDE DR	Other	0.51	50	4	15,099	14,850	15,034	14,989	0.0	-0.1	0.0	0.0	0.1	0.0	0.1	0.0
118960	CACTUS AVE	Other	0.25	55	4	20,764	20,733	20,870	20,924	0.0	0.0	0.0	0.0	0.0	0.0	0.0	0.0
118961	E 6TH ST	Other	0.13	50	4	22,434	22,195	22,226	22,147	0.0	0.0	0.0	-0.1	0.0	0.0	0.0	0.0
118962	W MAIN ST	Other	0.10	45	4	3,204	2,971	2,964	2,949	0.0	-0.3	-0.3	-0.4	0.3	0.0	0.0	0.0
118963	E 1ST ST	Other	0.32	45	4	10,717	10,628	10,665	10,622	0.0	0.2	0.0	0.0	-0.2	0.0	-0.2	0.0
118964	S RAMONA BLVD	State Route-Full Access	0.08	45	4	19,366	19,557	18,369	19,388	0.0	0.0	-0.2	0.0	0.0	0.0	-0.3	0.0
118965	E 6TH ST	Other	0.19	50	4	22,434	22,195	22,226	22,147	0.0	0.0	0.0	-0.1	0.0	0.0	0.0	0.0
118966	MARKHAM ST	Other	0.02	45	4	11,527	11,510	11,405	11,393	0.0	0.0	0.0	-0.1	0.0	0.0	0.0	0.0
118967	BROWN ST	Other	0.48	45	4	1,123	1,136	1,135	1,131	0.0	0.0	0.0	0.0	0.0	0.0	0.0	0.0
118968	MARKHAM ST	Other	0.48	45	4	11,351	11,342	11,242	11,246	0.0	0.0	0.0	0.0	0.0	0.0	0.0	0.0
118970	STATE ST	State Route-Full Access	0.23	50	4	17,813	17,826	17,713	17,917	0.0	0.0	0.0	0.0	0.0	0.0	0.0	0.0
118971	STATE ST	State Route-Full Access	0.15	50	4	31,454	31,550	31,406	31,638	0.0	0.0	0.0	0.0	0.0	0.0	0.0	0.0
118972	STATE HIGHWAY 7	State Route-Full Access	0.36	60	4	48,615	48,495	48,485	48,463	0.0	0.0	0.0	0.0	0.0	0.0	0.0	0.0
118974	DIAMOND DR	Other	0.11	55	4	26,520	26,493	26,535	26,535	0.0	0.0	0.0	0.0	0.0	0.0	0.0	0.0
118975	DIAMOND DR	Other	0.05	55	4	8,205	8,102	8,113	8,168	0.0	-0.1	0.0	0.0	0.1	0.0	0.0	0.0
118976	RAILROAD CYN RD	Other	0.04	55	4	46,218	46,176	46,232	46,186	0.0	0.0	0.0	0.0	0.0	0.0	0.0	0.0
118978	SUMMERHILL DR	Other	0.21	50	4	23,371	23,278	23,434	23,351	0.0	0.0	0.0	0.0	0.0	0.0	0.0	0.0
118979	N SAN JACINTO AV	Other	0.60	45	4	6,212	6,170	6,186	6,105	0.0	0.0	0.0	-0.1	0.0	0.0	0.0	0.0
118980	W RAMONA EXPY	Other	0.38	55	4	41,849	41,854	41,774	41,935	0.0	0.0	0.0	0.0	0.0	0.0	0.0	0.0
118981	W RAMONA EXPY	Other	0.48	55	4	43,513	43,388	43,335	43,493	0.0	0.0	0.0	0.0	0.0	0.0	0.0	0.0
118982	S SAN JACINTO AV	State Route-Full Access	0.12	45	4	6,480	6,430	6,453	6,323	0.0	0.0	0.0	-0.1	0.0	0.0	-0.1	0.0
118985	ELLIS AVE	Other	0.47	45	4	8,193	8,173	8,154	8,188	0.0	0.0	0.0	0.0	0.0	0.0	0.0	0.0
118986	ELLIS AVE	Other	0.30	45	4	7,581	7,560	7,540	7,576	0.0	0.0	0.0	0.0	0.0	0.0	0.0	0.0
118987	S SAN JACINTO AV	State Route-Full Access	0.25	45	4	658	697	721	656	0.0	0.3	0.4	-0.3	0.0	0.1	-0.3	0.0
118988	W 7TH ST	Other	0.22	45	4	300	304	309	306	0.0	0.1	0.1	0.1	-0.1	0.0	0.1	0.0
118989	W 7TH ST	Other	0.13	45	4	5,713	5,750	5,723	5,663	0.0	0.0	0.0	0.0	0.0	0.0	0.0	-0.1
118990	GREENWALD AVE	Other	0.14	45	4	7,684	7,679	7,734	7,739	0.0	0.0	0.0	0.0	0.0	0.0	0.0	0.0
118991	GREENWALD AVE	Other	0.39	45	4	7,684											

119014	BROWN ST	Other	0.25	45	4	1,762	1,719	1,724	1,727	0.0	-0.1	-0.1	-0.1	0.1	0.0	0.0	0.0
119015	RIDER ST	Other	0.27	45	4	5,948	5,943	5,906	5,930	0.0	0.0	0.0	0.0	0.0	0.0	0.0	0.0
119016	RIDER ST	Other	0.25	45	4	7,037	7,037	7,155	7,092	0.0	0.1	0.0	0.0	-0.1	0.0	-0.1	0.0
119017	CAJALCO RD	Other	0.25	45	4	45,763	45,603	45,462	45,484	0.0	0.0	0.0	0.0	0.0	0.0	0.0	0.0
119018	CAJALCO RD	Other	0.25	45	4	42,303	42,173	41,990	42,000	0.0	0.0	0.0	0.0	0.0	0.0	0.0	0.0
119020	OLEANDER AVE	Other	0.23	45	4	2,708	2,716	2,664	2,671	0.0	0.0	-0.1	-0.1	0.0	0.0	-0.1	-0.1
119021	OLEANDER AVE	Other	0.25	45	4	4,162	4,191	4,142	4,159	0.0	0.0	0.0	0.0	0.0	0.0	0.0	0.0
119022	N SAN JACINTO ST	State Route-Full Access	0.13	45	4	884	1,033	1,048	948	0.0	0.7	0.7	0.3	-0.7	0.0	0.1	-0.4
119023	MENLO AVE	Other	0.25	45	4	10,167	9,804	10,255	10,108	0.0	-0.2	0.0	0.0	0.2	0.0	0.2	0.1
119024	S SAN JACINTO AV	State Route-Full Access	0.37	45	4	8,603	8,419	8,888	8,620	0.0	-0.1	0.1	0.0	0.1	0.0	0.2	0.1
119025	S SAN JACINTO ST	Other	0.25	45	4	949	1,089	1,006	924	0.0	0.6	0.3	-0.1	-0.6	0.0	-0.3	-0.7
119026	FLORIDA AVE	State Route-Full Access	0.12	50	4	10,672	10,703	10,797	10,635	0.0	0.0	0.1	0.0	0.0	0.0	0.0	0.0
119027	S SAN JACINTO ST	Other	0.25	45	4	879	1,019	936	855	0.0	0.6	0.3	-0.1	-0.6	0.0	-0.4	-0.8
119028	E ACACIA AVE	Other	0.25	45	4	0	0	0	0	0.0	0.0	0.0	0.0	0.0	0.0	0.0	0.0
119029	MOUNT VERNON A	Other	0.30	30	4	3,374	3,253	3,323	3,314	0.0	-0.2	-0.1	-0.1	0.2	0.0	0.1	0.1
119030	BARTON ST	Other	0.13	30	4	4,671	4,712	4,720	4,760	0.0	0.0	0.0	0.1	0.0	0.0	0.0	0.0
119032	BARTON ST	Other	0.55	30	4	3,338	3,400	3,406	3,453	0.0	0.1	0.1	0.1	-0.1	0.0	0.0	0.1
119033	VAN BUREN BLVD	Other	0.34	55	4	47,855	47,488	47,211	47,215	0.0	0.0	-0.1	-0.1	0.0	0.0	0.0	0.0
119034	BARTON ST	Other	0.25	30	4	4,649	4,741	4,809	4,748	0.0	0.1	0.1	0.1	-0.1	0.0	0.0	0.1
119035	BARTON ST	Other	0.16	30	4	9,123	9,214	9,252	9,326	0.0	0.0	0.1	0.1	0.0	0.0	0.0	0.1
119036	BARTON ST	Other	0.33	30	4	9,123	9,214	9,326	9,326	0.0	0.0	0.1	0.1	0.0	0.0	0.0	0.1
119037	NANDINA AVE	Other	0.51	30	4	16,456	16,379	16,344	16,431	0.0	0.0	0.0	0.0	0.0	0.0	0.0	0.0
119038	SERPENTINE DR	Other	0.18	30	4	21,185	21,062	21,100	21,110	0.0	0.0	0.0	0.0	0.0	0.0	0.0	0.0
119040	MOUNT VERNON A	Other	0.25	45	4	25,978	25,918	25,854	25,806	0.0	0.0	0.0	0.0	0.0	0.0	0.0	0.0
119041	E MAIN ST	Other	0.46	45	4	274	267	268	272	0.0	-0.1	-0.1	0.0	0.1	0.0	0.0	0.1
119043	W MAIN ST	Other	0.29	45	4	5,233	5,221	5,194	5,197	0.0	0.0	0.0	0.0	0.0	0.0	0.0	0.0
119045	STATE ST	Other	0.16	45	4	6,465	6,465	6,430	6,317	0.0	0.0	0.0	-0.1	0.0	0.0	0.0	-0.1
119046	N STATE ST	Other	0.14	50	4	52,475	52,720	53,109	52,097	0.0	0.0	0.1	0.0	0.0	0.0	0.0	-0.1
119049	E MAYBERRY AVE	Other	0.25	45	4	0	0	0	0	0.0	0.0	0.0	0.0	0.0	0.0	0.0	0.0
119051	S SAN JACINTO ST	Other	0.25	45	4	2,157	2,257	2,198	2,189	0.0	0.2	0.1	0.1	-0.2	0.0	-0.1	-0.1
119053	CENTRAL AVE	Other	0.06	45	4	28,966	28,927	29,130	28,912	0.0	0.0	0.0	0.0	0.0	0.0	0.0	0.0
119054	BROOKSIDE AVE	Other	0.25	45	4	11,533	11,546	11,345	11,453	0.0	0.0	-0.1	0.0	0.0	0.0	-0.1	0.0
119055	BROOKSIDE AVE	Other	0.50	45	4	11,533	11,546	11,345	11,453	0.0	0.0	-0.1	0.0	0.0	0.0	-0.1	0.0
119056	WINESAP AVE	Other	0.50	45	4	0	0	0	0	0.0	0.0	0.0	0.0	0.0	0.0	0.0	0.0
119057	E STETSON AVE	Other	0.12	50	4	22,826	23,032	23,012	23,032	0.0	0.0	0.0	0.0	0.0	0.0	0.0	0.0
119058	E STETSON AVE	Other	0.12	50	4	24,906	24,953	24,949	25,026	0.0	0.0	0.0	0.0	0.0	0.0	0.0	0.0
119059	CENTRAL AVE	Other	0.02	45	4	32,114	32,137	33,249	32,708	0.0	0.0	0.2	0.1	0.0	0.0	0.1	0.1
119062	E 8TH ST	Other	0.47	45	4	13,278	13,208	13,188	13,075	0.0	-0.1	-0.1	0.0	0.0	0.0	0.0	0.0
119063	E MAIN ST	Other	0.22	45	4	2,846	2,847	2,844	2,841	0.0	0.0	0.0	0.0	0.0	0.0	0.0	0.0
119064	CORYDON RD	Other	0.51	55	4	39,663	39,663	39,655	39,669	0.0	0.0	0.0	0.0	0.0	0.0	0.0	0.0
119065	GRAND AVE	Other	0.90	45	4	7,407	7,284	7,298	7,311	0.0	-0.1	-0.1	-0.1	0.1	0.0	0.0	0.0
119066	GIRARD ST	Other	0.13	30	4	0	0	0	0	0.0	0.0	0.0	0.0	0.0	0.0	0.0	0.0
119067	MENLO AVE	Other	0.12	45	4	10,167	9,804	10,255	10,108	0.0	-0.2	0.0	0.0	0.2	0.0	0.2	0.1
119068	S GIRARD ST	Other	0.13	45	4	1,368	1,344	1,299	1,485	0.0	-0.1	0.4	-0.2	0.1	0.0	0.4	-0.1
119069	GIRARD ST	Other	0.12	45	4	1,325	1,301	1,442	1,257	0.0	-0.1	0.4	-0.2	0.1	0.0	-0.2	0.0
119070	E ACACIA AVE	Other	0.25	45	4	42	43	43	43	0.0	0.1	0.1	0.0	0.0	0.0	0.0	0.0
119071	FLORIDA AVE	State Route-Full Access	0.25	50	4	9,304	9,358	9,312	9,335	0.0	0.0	0.0	0.0	0.0	0.0	0.0	0.0
119072	GIRARD ST	Other	0.13	45	4	1,325	1,301	1,442	1,257	0.0	-0.1	0.4	-0.2	0.1	0.0	0.4	-0.2
119073	E MAYBERRY AVE	Other	0.25	45	4	0	0	0	0	0.0	0.0	0.0	0.0	0.0	0.0	0.0	0.0
119074	ALEXANDER ST	Other	0.17	45	4	6,113	6,141	6,159	6,137	0.0	0.0	0.0	0.0	0.0	0.0	0.0	0.0
119075	ALEXANDER ST	Other	0.24	45	4	1,833	1,809	1,795	1,787	0.0	-0.1	-0.1	-0.1	0.1	0.0	0.0	-0.1
119077	ALEXANDER ST	Other	0.25	45	4	1,677	1,693	1,652	1,654	0.0	0.0	-0.1	-0.1	0.0	0.0	-0.1	-0.1
119078	GIRARD ST	Other	0.25	45	4	1,863	1,812	1,893	1,708	0.0	-0.1	0.1	-0.4	0.1	0.0	0.2	-0.3
119079	WHITTIER AVE	Other	0.25	45	4	3,185	3,230	3,183	3,178	0.0	0.1	0.0	-0.1	0.0	0.0	-0.1	0.0
119080	VAN BUREN BLVD	Other	0.36	50	4	57,864	57,913	58,051	58,051	0.0	0.0	0.0	0.0	0.0	0.0	0.0	0.0
119083	E STETSON AVE	Other	0.23	50	4	23,554	23,689	23,784	23,599	0.0	0.0	0.0	0.0	0.0	0.0	0.0	0.0
119084	CORYDON RD	Other	0.24	55	4	31,530	31,762	31,871	31,647	0.0	0.0	0.0	0.0	0.0	0.0	0.0	0.0
119086	HEWITT ST	Other	0.17	45	4	83	92	83	83	0.0	0.5	0.0	0.0	-0.5	0.0	-0.4	-0.5
119087	HEWITT ST	Other	0.21	45	4	83	92	83	83	0.0	0.5	0.0	0.0	-0.5	0.0	-0.4	-0.5
119088	W 7TH ST	Other	0.15	45	4	223	227	232	229	0.0	0.2	0.1	-0.1	0.0	0.0	0.1	0.0
119090	HEWITT ST	Other	0.10	45	4	10,092	10,368	9,905	10,122	0.0	0.1	-0.1	0.0	-0.1	0.0	-0.2	-0.1
119091	PARK AVE	Other	0.17	45	4	17,120	17,376	16,831	16,987	0.0	0.1	-0.1	0.0	-0.1	0.0	-0.1	-0.1
119092	PARK AVE	Other	0.74	30	4	0	0	0	0	0.0	0.0	0.0	0.0	0.0	0.0	0.0	0.0
119093	HEWITT ST	Other	0.07	45	4	11,823	12,065	11,736	11,878	0.0	0.1	0.0	0.0	-0.1	0.0	-0.1	-0.1
119095	VAN BUREN BLVD	Other	0.07	45	4	30,201	30,032	30,371	30,380	0.0	0.0	0.0	0.0	0.0	0.0	0.0	0.1
119096	RIVER RD	Other	0.33	45	4	1,907	1,881	1,877	1,897	0.0	-0.1	-0.1	0.0	0.1	0.0	0.0	0.0
119097	ELSWORTH ST	Other	0.25	45	4	10,960	11,014	11,087	11,100	0.0	0.0	0.1	0.1	0.0	0.0	0.0	0.0
119098	SOUTHWALK ST	Other	0.10	50	4	23,381	23,361	23,459	23,398	0.0	0.0	0.0	0.0	0.0	0.0	0.0	0.0
119099	EUCALYPTUS AVE	Other	0.47	50	4	12,265	12,307	12,368	12,304	0.0	0.0	0.0	0.0	0.0	0.0	0.0	0.0
119101	STATE ST	Other	0.25	45	4	12,447	12,277	12,633	12,209	0.0	-0.1	0.1	-0.1	0.1	0.0	0.1	0.0
119102	ELSWORTH ST	Other	0.26	45	4	8,482	8,511	8,580	8,609	0.0	0.1	0.0	0.1	0.0	0.0	0.0	0.0
119103	COTTONWOOD AV	Other	0.26	45	4	4,419	4,415	4,477	4,571	0.0	0.0	0.1	0.1	0.1	0.1	0.2	0.1
119104	COTTONWOOD AV	Other	0.25	45	4	7,975	8,023	8,045	8,143	0.0	0.0	0.0	0.1	0.0	0.0	0.0	0.1
119106	PARK AVE	Other	0.35	45	4	27,287	27,180	27,086	27,095	0.0	0.0	0.0	0.0	0.0	0.0	0.0	0.0
119107	COWIE AVE	Other	0.51	45	4	532	566	566	537	0.0	0.3	0.3	0.0	-0.3	0.0	0.0	-0.2
119108	SAN JACINTO AVE	Other	0.01	45	4	26,320	26,475	26,411	26,371	0.0	0.0	0.0	0.0	0.0	0.0	0.0	0.0
119109	VAN BUREN BLVD	Other	0.27	55	4	55,980	55,960	56,212	56,407	0.0	0.0	0.0	0.0	0.0	0.0	0.0	0.0
119110	ELSWORTH ST	Other	0.18	45	4	6,363	6,378	6,429	6,411	0.0	0.0	0.0	0.0	0.0	0.0	0.0	0.0
119111	ALESSANDRO BLV	Other	0.25	55	4	38,250	38,276	38,686	38,608	0.0	0.0	0.0	0.1				

19135	SAN JACINTO AVE	Other	0.15	40	4	1,463	1,461	1,462	1,460	0.0	0.0	0.0	0.0	0.0	0.0	0.0	0.0
19136	N HIGHLAND SPRING	Other	0.07	35	4	31,134	31,464	32,063	31,924	0.0	0.0	0.1	0.1	0.0	0.0	0.1	0.1
19137	PALOMAR ST	Other	0.26	55	4	24,202	24,064	23,938	24,151	0.0	0.0	0.0	0.0	0.0	0.0	0.0	0.0
19138	CENTRAL ST	Other	0.25	45	4	2,913	2,870	2,780	2,858	0.0	-0.1	-0.2	-0.1	0.1	0.0	-0.1	0.0
19140	S HIGHLAND SPRING	Other	0.16	55	4	39,290	39,442	40,274	40,121	0.0	0.0	0.1	0.1	0.0	0.1	0.1	0.1
19146	BUNDY CANYON R	Other	0.08	55	4	28,570	28,730	28,928	28,667	0.0	0.0	0.1	0.0	0.0	0.0	0.0	0.0
19148	PIGEON PASS RD	Other	1.12	40	4	4,047	4,012	3,981	3,898	0.0	0.0	-0.1	-0.2	0.0	0.0	0.0	-0.1
19150	THEDA ST	Other	0.07	55	4	21,518	21,566	21,555	21,551	0.0	0.0	0.0	0.0	0.0	0.0	0.0	0.0
19152	THEDA ST	Other	0.31	55	4	20,329	20,374	20,357	20,355	0.0	0.0	0.0	0.0	0.0	0.0	0.0	0.0
19153	THEDA ST	Other	0.51	55	4	22,517	22,566	22,550	22,548	0.0	0.0	0.0	0.0	0.0	0.0	0.0	0.0
19154	MOUNTAIN AVE	Other	0.25	45	4	5,006	4,997	4,979	4,982	0.0	0.0	0.0	0.0	0.0	0.0	0.0	0.0
19155	VACATION DR	Other	0.54	45	4	1,479	1,473	1,456	1,464	0.0	0.0	-0.1	0.0	0.0	0.0	0.0	0.0
19156	ELLIS AVE	Other	0.16	45	4	9,294	9,274	9,255	9,289	0.0	0.0	0.0	0.0	0.0	0.0	0.0	0.0
19159	E STETSON AVE	Other	0.13	50	4	15,552	15,904	15,803	15,594	0.0	0.1	0.1	0.0	-0.1	0.0	0.0	-0.1
19160	COLUMBIA ST	Other	0.87	45	4	0	0	0	0	0.0	0.0	0.0	0.0	0.0	0.0	0.0	0.0
19163	GIBBEL RD	Other	0.07	30	4	0	0	0	0	0.0	0.0	0.0	0.0	0.0	0.0	0.0	0.0
19164	CORNELL ST	Other	0.25	30	4	0	0	0	0	0.0	0.0	0.0	0.0	0.0	0.0	0.0	0.0
19165	CORNELL ST	Other	0.25	30	4	0	0	0	0	0.0	0.0	0.0	0.0	0.0	0.0	0.0	0.0
19166	E MAYBERRY AVE	Other	0.50	50	4	2,320	2,322	2,300	2,316	0.0	0.0	0.0	0.0	0.0	0.0	0.0	0.0
19167	CORNELL ST	Other	0.12	30	4	0	0	0	0	0.0	0.0	0.0	0.0	0.0	0.0	0.0	0.0
19168	E ACACIA AVE	Other	0.25	50	4	63	65	61	62	0.0	0.1	1.1	1.1	-0.1	0.0	1.0	1.0
19169	N CORNELL ST	Other	0.25	30	4	0	0	0	0	0.0	0.0	0.0	0.0	0.0	0.0	0.0	0.0
19170	PARK AVE	Other	0.14	45	4	25,841	25,853	25,677	25,685	0.0	0.0	0.0	0.0	0.0	0.0	0.0	0.0
19171	FLORIDA AVE	State Route-Full Access	0.25	50	4	8,782	8,782	8,771	8,729	0.0	0.0	0.0	0.0	0.0	0.0	0.0	0.0
19172	PIGEON PASS RD	Other	0.19	45	4	27,956	27,960	27,937	27,912	0.0	0.0	0.0	0.0	0.0	0.0	0.0	0.0
19173	PIGEON PASS RD	Other	0.29	45	4	22,365	22,523	22,720	22,655	0.0	0.0	0.1	0.0	0.0	0.0	0.0	0.0
19174	IRONWOOD AVE	Other	0.00	45	4	16,126	16,037	15,940	16,005	0.0	0.0	-0.1	0.0	0.0	0.0	0.0	0.0
19175	FREDERICK ST	Other	0.19	50	4	34,212	34,524	34,434	34,511	0.0	0.0	0.0	0.0	0.0	0.0	0.0	0.0
19176	CENTERPOINT DR	Other	0.33	40	4	18,208	18,153	18,157	18,133	0.0	0.0	0.0	0.0	0.0	0.0	0.0	0.0
19177	CORNELL ST	Other	0.45	30	4	0	0	0	0	0.0	0.0	0.0	0.0	0.0	0.0	0.0	0.0
19179	CORNELL ST	Other	0.25	30	4	0	0	0	0	0.0	0.0	0.0	0.0	0.0	0.0	0.0	0.0
19181	WHITTIER AVE	Other	0.50	50	4	685	701	675	691	0.0	0.1	-0.1	0.0	-0.1	0.0	-0.2	-0.1
19182	PIGEON PASS RD	Other	0.64	45	4	19,130	19,120	19,108	19,091	0.0	0.0	0.0	0.0	0.0	0.0	0.0	0.0
19183	PIGEON PASS RD	Other	0.52	45	4	2,062	2,036	2,031	2,021	0.0	-0.1	-0.1	-0.1	0.1	0.0	0.0	0.0
19184	PIGEON PASS RD	Other	0.24	45	4	23,127	23,122	23,102	23,079	0.0	0.0	0.0	0.0	0.0	0.0	0.0	0.0
19185	FREDERICK ST	Other	0.26	50	4	13,439	13,431	13,329	13,370	0.0	0.0	0.0	0.0	0.0	0.0	0.0	0.0
19186	E STETSON AVE	Other	0.25	50	4	15,552	15,904	15,803	15,594	0.0	0.1	0.1	0.0	-0.1	0.0	0.0	-0.1
19187	PIGEON PASS RD	Other	0.28	45	4	4,680	4,680	4,677	4,684	0.0	0.0	0.0	0.0	0.0	0.0	0.0	0.0
19188	FREDERICK ST	Other	0.25	50	4	25,232	25,204	25,194	25,157	0.0	0.0	0.0	0.0	0.0	0.0	0.0	0.0
19189	FREDERICK ST	Other	0.25	50	4	19,071	19,072	19,175	19,197	0.0	0.0	0.0	0.0	0.0	0.0	0.0	0.0
19190	SOPHIE ST	Other	0.25	45	4	1,584	1,584	1,579	1,602	0.0	0.0	0.0	0.0	0.0	0.0	0.0	0.0
19191	MOUNTAIN AVE	Other	0.16	45	4	1,220	1,232	1,231	1,267	0.0	0.0	0.2	0.0	0.0	0.0	0.0	0.1
19192	MOUNTAIN AVE	Other	0.15	60	4	53,069	53,074	52,968	53,094	0.0	0.0	0.0	0.0	0.0	0.0	0.0	0.0
19193	LAKE PARK DR	Other	0.37	45	4	3,602	3,550	3,604	3,606	0.0	-0.1	0.1	0.0	0.1	0.0	0.1	0.1
19195	OLEANDER AVE	Other	0.18	55	4	25,039	24,777	24,782	24,899	0.0	0.0	0.0	0.0	0.0	0.0	0.0	0.0
19197	FREDERICK ST	Other	0.24	45	4	4,195	4,243	4,277	4,277	0.0	0.0	0.1	0.0	0.0	0.0	0.0	0.0
19198	SEATON AVE	Other	0.50	45	4	3,059	2,988	3,060	2,964	0.0	-0.1	0.0	0.1	0.1	0.0	0.1	0.0
19200	MOUNTAIN AVE	Other	0.45	50	4	20,195	20,109	20,139	20,136	0.0	0.0	0.0	0.0	0.0	0.0	0.0	0.0
19201	CAJALCO RD	Other	0.31	45	4	34,665	34,589	34,688	34,648	0.0	0.0	0.0	0.0	0.0	0.0	0.0	0.0
19202	CAJALCO EXPY	Other	0.47	45	4	39,720	39,726	39,661	39,790	0.0	0.0	0.0	0.0	0.0	0.0	0.0	0.0
19203	W WILSON ST	Other	0.22	45	4	14,979	14,865	14,865	15,160	0.0	0.0	0.0	0.1	0.0	0.0	0.0	0.1
19204	CANYON LAKE DR	Other	0.71	55	4	16,253	16,210	16,302	16,295	0.0	0.0	0.0	0.0	0.0	0.0	0.0	0.0
19206	MOUNTAIN AVE	Other	0.18	50	4	20,195	20,109	20,139	20,136	0.0	0.0	0.0	0.0	0.0	0.0	0.0	0.0
19207	STANFORD ST	Other	0.15	45	4	15,953	15,939	15,555	15,602	0.0	0.0	-0.1	-0.1	0.0	0.0	-0.1	-0.1
19208	PIGEON PASS RD	Other	0.41	40	4	4,925	4,925	4,909	4,826	0.0	0.0	-0.1	-0.1	0.0	0.0	0.0	0.0
19209	STANFORD ST	Other	0.25	50	4	30,858	31,037	30,717	30,780	0.0	0.0	0.0	0.0	0.0	0.0	0.0	0.0
19210	STANFORD ST	Other	0.45	30	4	13,703	13,902	13,887	13,721	0.0	0.1	0.1	0.0	-0.1	0.0	0.0	-0.1
19211	E STETSON AVE	Other	0.25	50	4	32,706	33,039	32,633	32,653	0.0	0.0	0.0	0.0	0.0	0.0	-0.1	-0.1
19213	STANFORD ST	Other	0.12	50	4	30,815	30,947	30,658	30,738	0.0	0.0	0.0	0.0	0.0	0.0	0.0	0.0
19214	WHITTIER AVE	Other	0.38	50	4	558	535	505	539	0.0	-0.2	-0.4	-0.1	0.2	0.0	-0.3	0.0
19215	STANFORD ST	Other	0.12	50	4	30,773	30,909	30,603	30,683	0.0	0.0	0.0	0.0	0.0	0.0	0.0	0.0
19216	E MAYBERRY AVE	Other	0.38	50	4	2,363	2,361	2,355	2,372	0.0	0.0	0.0	0.0	0.0	0.0	0.0	0.0
19217	STANFORD ST	Other	0.12	50	4	30,710	30,844	30,521	30,602	0.0	0.0	0.0	0.0	0.0	0.0	0.0	0.0
19218	E ACACIA AVE	Other	0.38	50	4	0	0	0	0	0.0	0.0	0.0	0.0	0.0	0.0	0.0	0.0
19219	FLORIDA AVE	State Route-Full Access	0.25	50	4	8,531	8,562	8,517	8,475	0.0	0.0	0.0	0.0	0.0	0.0	0.0	0.0
19220	CLARK ST	Other	0.24	45	4	3,713	3,731	3,699	3,713	0.0	0.0	0.0	0.0	0.0	0.0	0.0	0.0
19222	MARKHAM ST	Other	0.25	45	4	11,564	11,534	11,435	11,424	0.0	0.0	0.0	-0.1	0.0	0.0	0.0	0.0
19223	OLEANDER AVE	Other	0.25	45	4	2,297	2,306	2,286	2,293	0.0	0.0	0.0	0.0	0.0	0.0	0.0	0.0
19226	EUCALYPTUS AVE	Other	0.12	45	4	37,813	37,897	37,733	37,923	0.0	0.0	0.0	0.0	0.0	0.0	0.0	0.0
19227	EUCALYPTUS AVE	Other	0.06	45	4	47,040	47,077	46,940	47,144	0.0	0.0	0.0	0.0	0.0	0.0	0.0	0.0
19228	STATE ST	Other	0.37	45	4	12,447	12,447	12,633	12,209	0.0	-0.1	0.1	0.0	-0.1	0.0	0.1	0.0
19229	CLARK ST	Other	0.13	55	4	20,998	20,926	20,711	20,729	0.0	0.0	-0.1	-0.1	0.0	0.0	0.0	0.0
19230	CAJALCO RD	Other	0.25	45	4	30,482	30,418	30,365	30,449	0.0	0.0	0.0	0.0	0.0	0.0	0.0	0.0
19231	OLD ELSINORE RD	Other	0.45	55	4	18,526	18,515	18,482	18,499	0.0	0.0	0.0	0.0	0.0	0.0	0.0	0.0
19232	ALESSANDRO BLVD	Other	0.10	45	4	58,217	58,489	59,125	59,510	0.0	0.0	0.1	0.1	0.0	0.0	0.0	0.1
19233	MOUNTAIN AVE	Other	0.40	50	4	12,895	12,815	12,766	12,841	0.0	0.0	0.0	0.0	0.0	0.0	0.0	0.0
19234	E ESPLANADE AVE	Other	0.40	50	4	21,542	21,525	21,545	21,625	0.0	0.0	0.0	0.0	0.0	0.0	0.0	0.0
19235	HEMET ST	Other	0.47	30	4	23,832	23,740	23,988	23,875	0.0	0.0	0.0	0.0	0.0	0.0	0.0	0.0
19236	STETSON AVE	Other	0.13	50	4	12,933	12,556	12,545	12,696	0.0	-0.2	-0.1	-0.1	0.2			

119256	SOBOBA ST	Other	0.12	45	4	15,851	15,662	15,823	15,819	0.0	-0.1	0.0	0.0	0.1	0.0	0.0	0.0
119257	SOBOBA ST	Other	0.13	45	4	16,063	15,871	16,005	16,029	0.0	-0.1	0.0	0.0	0.1	0.0	0.0	0.0
119258	SOBOBA ST	Other	0.25	45	4	13,171	13,114	13,171	13,183	0.0	0.0	0.0	0.0	0.0	0.0	0.0	0.0
119259	SOBOBA ST	Other	0.26	45	4	16,164	15,987	16,145	16,149	0.0	-0.1	0.0	0.0	0.1	0.0	0.0	0.0
119260	HAMMOND RD	Other	0.10	45	4	11,250	11,250	11,250	11,275	0.0	0.0	0.0	0.0	0.0	0.0	0.0	0.0
119263	CACTUS AVE	Other	0.09	45	4	19,510	19,576	19,491	19,405	0.0	0.0	0.0	0.0	0.0	0.0	0.0	0.0
119264	ALMOND ST	Other	0.25	40	4	295	276	277	275	0.0	-0.3	-0.3	-0.3	0.3	0.0	0.0	0.0
119266	4TH ST	Other	0.09	55	4	10,371	10,330	10,345	10,354	0.0	0.0	0.0	0.0	0.0	0.0	0.0	0.0
119267	HAMMOND RD	Other	0.05	45	4	1,346	1,349	1,348	1,349	0.0	0.0	0.0	0.0	0.0	0.0	0.0	0.0
119268	MOUNTAIN AVE	Other	0.12	30	4	0	0	0	0	0.0	0.0	0.0	0.0	0.0	0.0	0.0	0.0
119269	DAY ST	Other	0.25	45	4	4,157	4,163	4,128	4,165	0.0	0.0	0.0	0.0	0.0	0.0	0.0	0.0
119271	DAY ST	Other	0.50	45	4	23,805	23,851	24,085	24,229	0.0	0.0	0.1	0.1	0.0	0.0	0.0	0.1
119272	DAY ST	Other	0.23	45	4	6,549	6,330	6,283	6,387	0.0	-0.1	-0.1	-0.2	0.1	0.0	0.0	0.0
119273	DAY ST	Other	0.25	45	4	22,593	22,679	22,928	23,026	0.0	0.0	0.1	0.1	0.0	0.0	0.0	0.1
119274	SUNSET AVE	Other	0.02	50	4	8,277	8,117	7,884	8,122	0.0	-0.1	-0.2	-0.1	0.1	0.0	-0.1	0.0
119275	SUNSET AVE	Other	0.07	50	4	7,638	7,082	7,635	7,437	0.0	-0.3	0.0	-0.1	0.3	0.0	0.3	0.2
119276	MARSHALL RD	Other	0.49	45	4	1,716	1,717	1,716	1,716	0.0	0.0	0.0	0.0	0.0	0.0	0.0	0.0
119278	SUNSET AVE	Other	0.22	50	4	3,021	3,309	3,280	3,034	0.0	0.4	0.4	0.0	-0.4	0.0	0.0	-0.4
119279	SUNSET AVE	Other	1.24	50	4	284	383	394	373	0.0	1.3	1.4	1.2	-1.3	0.0	0.1	-0.1
119280	BOX SPRINGS RD	Other	0.24	50	4	24,695	24,701	24,568	24,464	0.0	0.0	0.0	0.0	0.0	0.0	0.0	0.0
119282	LINCOLN ST	State Route-Full Access	0.03	55	4	7,798	7,865	7,800	7,775	0.0	0.0	0.0	0.0	0.0	0.0	0.0	0.0
119284	GRAPEFRUIT BLVD	State Route-Full Access	0.02	55	4	8,284	8,329	8,249	8,268	0.0	0.0	0.0	0.0	0.0	0.0	0.0	0.0
119285	SUNSET AVE	Other	0.12	30	4	7,739	7,953	7,431	7,384	0.0	0.1	-0.2	-0.2	-0.1	0.0	-0.3	-0.3
119288	BOX SPRINGS RD	Other	0.25	50	4	27,150	27,152	26,965	26,888	0.0	0.0	0.0	0.0	0.0	0.0	0.0	0.0
119289	B ST	Other	0.13	40	4	0	0	0	0	0.0	0.0	0.0	0.0	0.0	0.0	0.0	0.0
119798	SIERRA AVE	Other	0.44	55	4	30,813	30,796	30,836	30,761	0.0	0.0	0.0	0.0	0.0	0.0	0.0	0.0
120149	RECHE CANYON R	Other	0.30	40	4	26,618	26,582	26,582	26,561	0.0	0.0	0.0	0.0	0.0	0.0	0.0	0.0
121869	CEDAR AVE	Other	0.30	55	4	15,382	15,358	15,344	15,371	0.0	0.0	0.0	0.0	0.0	0.0	0.0	0.0
122336	S RIVERSIDE AVE	Other	0.32	50	4	55,534	55,513	55,545	55,469	0.0	0.0	0.0	0.0	0.0	0.0	0.0	0.0
122353	COUNTY LINE RD	Other	0.13	35	4	561	529	539	565	0.0	-0.3	-0.2	0.0	0.3	0.0	0.1	0.3
122354	W COUNTY LINE R	Other	0.22	45	4	561	529	539	565	0.0	-0.3	-0.2	0.0	0.3	0.0	0.1	0.3
122409	3RD ST	Other	0.41	40	4	1,004	950	1,055	1,051	0.0	-0.2	0.2	0.2	0.2	0.0	0.5	0.4
122433	CALIFORNIA ST	Other	0.39	45	4	6,115	5,949	5,878	5,958	0.0	-0.1	-0.2	-0.1	0.1	0.0	-0.1	0.0
122505	S ETIWANDA AVE	Other	0.51	50	4	34,134	33,986	34,148	33,962	0.0	0.0	0.0	0.0	0.0	0.0	0.0	0.0
122568	ETIWANDA AVE	Other	0.27	55	4	49,156	49,088	49,172	49,028	0.0	0.0	0.0	0.0	0.0	0.0	0.0	0.0
122569	PHILADELPHIA ST	Other	0.39	50	4	3,958	3,971	3,981	3,951	0.0	0.0	0.0	0.0	0.0	0.0	0.0	0.0
122675	CACTUS AVE	Other	1.00	45	4	6,794	6,754	6,785	6,741	0.0	0.0	0.0	0.0	0.0	0.0	0.0	0.0
122828	OAK GLEN RD	Other	0.28	45	4	31,624	31,464	31,710	31,736	0.0	0.0	0.0	0.0	0.0	0.0	0.0	0.0
122934	STATE HIGHWAY 6	State Route-Full Access	0.54	60	4	32,166	32,091	32,193	32,096	0.0	0.0	0.0	0.0	0.0	0.0	0.0	0.0
123970	W MAIN ST	Other	0.11	45	4	4,449	4,466	4,397	4,436	0.0	0.0	-0.1	0.0	0.0	0.0	-0.1	0.0
123971	LIVE OAK CANYON	Other	1.72	50	4	12,189	12,578	12,248	12,235	0.0	0.1	0.0	0.0	-0.1	0.0	-0.1	-0.1
123972	W COUNTY LINE R	Other	0.00	35	4	940	988	1,011	1,011	0.0	0.0	0.2	0.3	0.0	0.0	0.2	0.3
123973	CALIFORNIA ST	Other	0.36	30	4	0	0	0	0	0.0	0.0	0.0	0.0	0.0	0.0	0.0	0.0
123974	W COUNTY LINE R	Other	0.26	45	4	64	0	67	40	0.0	0.0	0.2	-2.1	0.0	0.0	0.0	0.0
123976	MILLIKEN AVE	Other	0.26	55	4	27,153	26,988	27,271	26,817	0.0	0.0	0.0	-0.1	0.0	0.0	0.0	0.0
123990	PROMENADE AVE	Other	0.16	45	4	21,131	21,103	21,148	21,087	0.0	0.0	0.0	0.0	0.0	0.0	0.0	0.0
124037	SR 91 HWY	HOV-Other	0.25	65	4	31,262	31,463	30,840	30,982	0.0	0.0	-0.1	0.0	0.0	0.0	-0.1	0.0
124041	HARVILL AVE	Other	0.32	50	4	7,059	7,046	7,092	7,066	0.0	0.0	0.0	0.0	0.0	0.0	0.0	0.0
124049	EL RIVINO RD	Other	0.44	45	4	3,000	3,002	2,997	2,993	0.0	0.0	0.0	0.0	0.0	0.0	0.0	0.0
124065	PORTSMOUTH DR	Other	0.17	55	4	27,861	27,838	27,845	27,873	0.0	0.0	0.0	0.0	0.0	0.0	0.0	0.0
124095	N HARGRAVE ST	Other	0.40	45	4	2,189	2,004	2,152	2,265	0.0	-0.4	-0.1	0.1	0.4	0.0	0.3	0.5
124105	JOHNSON LN	Other	0.04	55	4	20,492	21,375	19,636	20,171	0.0	0.2	-0.2	-0.1	-0.2	0.0	-0.4	-0.3
124109	MULBERRY ST	Other	0.09	45	4	8,779	8,741	8,770	8,718	0.0	0.0	0.0	0.0	0.0	0.0	0.0	0.0
124110	KANE ST	Other	0.06	40	4	3,005	3,016	3,052	3,078	0.0	0.0	0.1	0.1	0.0	0.1	0.1	0.1
124122	E CADENA DR	Other	0.23	40	4	15,223	15,153	15,133	15,052	0.0	0.0	0.0	0.0	0.0	0.0	0.0	0.0
124123	MURRIETA HOT SP	Other	0.07	55	4	14,300	14,214	14,379	14,095	0.0	0.0	-0.1	0.0	0.0	0.0	0.1	0.0
124124	WHITEWOOD RD	Other	0.34	45	4	3,952	3,926	3,788	3,980	0.0	0.0	-0.2	0.0	0.0	0.0	-0.2	0.1
124125	WHITEWOOD RD	Other	0.50	45	4	744	763	744	752	0.0	0.1	0.0	-0.1	0.0	-0.1	0.0	-0.1
124126	ALTA MURRIETA D	Other	0.27	45	4	3,339	3,311	3,388	3,388	0.0	0.0	0.1	0.1	0.0	0.0	0.1	0.1
124127	VIA MONTALVO	Other	0.12	45	4	3,952	3,926	3,788	3,980	0.0	-0.2	0.0	0.0	0.0	0.0	-0.2	0.1
124128	ALTA MURRIETA D	Other	0.22	45	4	3,339	3,311	3,388	3,388	0.0	0.1	0.1	0.1	0.0	0.0	0.1	0.1
124164	BOX SPRINGS RD	Other	0.34	40	4	30,019	30,096	29,832	29,771	0.0	0.0	0.0	0.0	0.0	0.0	0.0	0.0
124218	CALIMESA BLVD	Other	0.02	50	4	14,236	14,370	14,614	14,125	0.0	0.0	0.1	-0.1	0.0	0.1	-0.1	-0.1
124220	CALIMESA BLVD	Other	0.12	50	4	6,758	6,801	6,968	6,903	0.0	0.0	0.1	0.1	0.0	0.0	0.1	0.1
124307	N BRINTON ST	Other	0.22	50	4	13,187	13,013	12,895	12,513	0.0	-0.1	-0.2	0.1	0.0	0.0	-0.2	0.0
124308	W MAIN ST	Other	0.29	45	4	19,099	18,849	19,457	18,859	0.0	-0.1	0.1	-0.1	0.1	0.0	0.1	0.0
124310	AVENIDA FLORIBUI	Other	0.38	50	4	21,542	21,525	21,545	21,625	0.0	0.0	0.0	0.0	0.0	0.0	0.0	0.0
124311	E COMMONWEAL	Other	0.23	45	4	1,731	1,696	1,831	1,756	0.0	-0.1	0.2	0.1	0.1	0.0	0.3	0.1
124312	E COMMONWEAL	Other	0.27	30	4	0	0	0	0	0.0	0.0	0.0	0.0	0.0	0.0	0.0	0.0
124313	REINHART ST	Other	0.09	30	4	0	0	0	0	0.0	0.0	0.0	0.0	0.0	0.0	0.0	0.0
124314	CEDAR AVE	Other	0.28	45	4	17,043	17,271	17,186	17,198	0.0	0.1	0.0	0.0	-0.1	0.0	0.0	0.0
124315	MUSTANG WAY	Other	0.25	45	4	0	0	0	0	0.0	0.0	0.0	0.0	0.0	0.0	0.0	0.0
124316	LINCOLN ST	Other	0.31	45	4	1,346	1,349	1,348	1,349	0.0	0.0	0.0	0.0	0.0	0.0	0.0	0.0
124318	HAMMOND RD	Other	0.73	45	4	1,967	1,945	1,965	1,965	0.0	0.0	0.0	0.0	0.0	0.0	0.0	0.0
124323	VARNER RD	Other	0.58	45	4	6,506	6,490	6,506	6,399	0.0	0.0	0.0	-0.1	0.0	0.0	0.0	-0.1
124325	COOK ST	Other	0.11	55	4	12,986	13,041	13,205	13,002	0.0	0.0	0.1	0.0	0.0	0.0	0.1	0.0
124328	E BARISTO RD	Other	0.43	45	4	2,232	2,205	2,192	2,196	0.0	-0.1	-0.1	-0.1	0.1	0.0	0.0	0.0
124329	HACIENDA AVE	Other	0.54	45	4	14,782	14,818	14,815	14,759	0.0	0.0	0.0	0.0	0.0	0.0	0.0	0.0
124360	WASHINGTON ST	Other	0.26	45	4	34,727	33,921	32,995	33,157	0							

124395	5TH ST	Other	0.16	40	4	9,002	9,004	8,982	9,013	0.0	0.0	0.0	0.0	0.0	0.0	0.0	0.0
124396	ORANGE ST	Other	0.15	40	4	3,881	3,924	3,901	3,921	0.0	0.0	0.0	0.0	0.0	0.0	0.0	0.0
124397	5TH ST	Other	0.04	40	4	5,674	5,679	5,679	5,644	0.0	0.0	-0.1	0.0	0.0	0.0	-0.1	0.0
124398	LEMON ST	Other	0.07	40	4	3,831	3,831	3,836	3,900	0.0	0.0	0.0	0.0	0.0	0.0	0.0	0.1
124399	5TH ST	Other	0.04	40	4	11,605	11,634	11,514	11,514	0.0	0.0	0.0	0.0	0.0	0.0	0.0	0.0
124400	LIME ST	Other	0.15	45	4	16,982	16,927	16,999	16,805	0.0	0.0	0.0	0.0	0.0	0.0	0.0	0.0
124401	LIME ST	Other	0.08	45	4	9,244	9,229	9,218	9,200	0.0	0.0	0.0	0.0	0.0	0.0	0.0	0.0
124403	LIME ST	Other	0.07	45	4	3,353	3,342	3,365	3,309	0.0	0.0	-0.1	0.0	0.0	0.0	0.0	0.0
124404	PLACENTIA LN	Other	0.36	35	4	7,307	7,324	7,370	7,321	0.0	0.0	0.0	0.0	0.0	0.0	0.0	0.0
124406	TEMESCAL AVE	Other	0.06	45	4	4,598	4,675	4,496	4,597	0.0	0.1	-0.1	0.0	-0.1	0.0	-0.2	-0.1
124411	RIVER RD	Other	0.16	50	4	44,043	44,021	44,165	44,105	0.0	0.0	0.0	0.0	0.0	0.0	0.0	0.0
124416	LAS BRISAS RD	Other	0.81	50	4	0	0	0	0	0.0	0.0	0.0	0.0	0.0	0.0	0.0	0.0
124417	PRIELIPP RD	Other	0.24	40	4	91	91	91	91	0.0	0.0	0.0	0.0	0.0	0.0	0.0	0.0
124420	N BEAR CREEK DR	Other	0.43	45	4	11,940	11,931	11,778	12,193	0.0	0.0	-0.1	0.1	0.0	0.0	-0.1	0.1
124421	CALLE DEL OSO OI	Other	0.54	45	4	25,521	24,925	25,288	25,325	0.0	-0.1	0.0	0.0	0.1	0.0	0.1	0.1
124423	VIA ENTRADA	Other	0.54	40	4	40,922	41,313	41,343	41,436	0.0	0.0	0.0	0.1	0.0	0.0	0.0	0.0
124425	AVENIDA LA CRES'	Other	0.22	45	4	9,156	9,438	9,270	9,140	0.0	0.1	0.1	-0.1	0.0	0.0	-0.1	-0.1
124430	BUNDY CANYON R	Other	1.47	55	4	27,009	26,994	27,046	27,044	0.0	0.0	0.0	0.0	0.0	0.0	0.0	0.0
124434	CANYON LAKE DR	Other	0.50	40	4	19,439	19,439	19,512	19,390	0.0	0.0	0.0	0.0	0.0	0.0	0.0	0.0
124437	HARVILL AVE	Other	0.28	50	4	9,869	9,857	9,852	9,870	0.0	0.0	0.0	0.0	0.0	0.0	0.0	0.0
124440	HARVILL AVE	Other	0.29	50	4	10,136	10,133	10,172	10,172	0.0	0.0	0.0	0.0	0.0	0.0	0.0	0.0
124441	HARVILL AVE	Other	0.25	50	4	10,173	10,173	10,193	10,231	0.0	0.0	0.0	0.0	0.0	0.0	0.0	0.0
124449	BROOKSIDE AVE	Other	0.33	45	4	2,834	2,824	2,772	2,726	0.0	0.0	-0.1	-0.2	0.0	0.0	-0.1	-0.2
124450	UNION ST	Other	0.25	45	4	10,675	10,914	10,977	10,881	0.0	0.1	0.1	-0.1	0.0	0.0	0.0	0.0
124451	UNION ST	Other	0.25	55	4	30,934	31,307	31,177	31,205	0.0	0.1	0.0	0.0	-0.1	0.0	0.0	0.0
124452	ORCHARD ST	Other	0.48	45	4	0	0	0	83	0.0	0.0	0.0	0.0	0.0	0.0	0.0	0.0
124453	ORCHARD ST	Other	0.28	45	4	0	0	0	0	0.0	0.0	0.0	0.0	0.0	0.0	0.0	0.0
124454	NOBLE ST	Other	0.07	55	4	0	0	0	0	0.0	0.0	0.0	0.0	0.0	0.0	0.0	0.0
124455	DUTTON ST	Other	0.22	55	4	0	0	0	0	0.0	0.0	0.0	0.0	0.0	0.0	0.0	0.0
124456	DUTTON ST	Other	0.51	55	4	0	0	0	0	0.0	0.0	0.0	0.0	0.0	0.0	0.0	0.0
124457	WINESAP AVE	Other	0.13	55	4	0	0	0	0	0.0	0.0	0.0	0.0	0.0	0.0	0.0	0.0
124458	CHERRY AVE	Other	0.09	55	4	9,336	9,359	9,180	9,141	0.0	0.0	-0.1	-0.1	0.0	0.0	-0.1	-0.1
124459	CHERRY AVE	Other	0.23	45	4	280	283	272	375	0.0	0.1	-0.1	1.3	-0.1	0.0	-0.2	1.2
124463	E REPPLIER RD	Other	0.25	45	4	10,630	10,547	10,699	10,648	0.0	0.0	0.0	0.0	0.0	0.0	0.1	0.0
124464	GILMAN ST	Other	0.22	50	4	16,960	16,996	16,792	16,722	0.0	0.0	0.0	-0.1	0.0	0.0	-0.1	-0.1
124468	MAIN ST	Other	0.33	55	4	5,427	5,843	5,393	5,201	0.0	0.3	0.0	-0.2	-0.3	0.0	-0.3	-0.5
124469	ORANGE ST	Other	0.50	45	4	0	0	0	0	0.0	0.0	0.0	0.0	0.0	0.0	0.0	0.0
124471	MAGNOLIA ST	Other	0.25	45	4	0	0	0	0	0.0	0.0	0.0	0.0	0.0	0.0	0.0	0.0
124477	CALIFORNIA AVE	Other	0.16	45	4	14,544	14,495	13,852	14,532	0.0	0.0	-0.2	0.0	0.0	0.0	-0.2	0.0
124479	E 11TH ST	Other	0.16	30	4	0	0	0	0	0.0	0.0	0.0	0.0	0.0	0.0	0.0	0.0
124708	TIPTON RD	Other	0.14	45	4	881	772	1,253	825	0.0	-0.6	1.5	-0.3	0.6	0.0	2.1	0.3
124709	Rest Area/Turnoff	Other	0.20	30	4	2,886	2,661	2,077	2,438	0.0	-0.4	-1.4	-0.7	0.4	0.0	-1.1	-0.4
124710	RUSHMORE AVE	Other	0.75	45	4	3,522	3,522	3,548	3,522	0.0	0.0	0.0	0.0	0.0	0.0	0.0	0.0
124711	COTTONWOOD RD	Other	0.51	35	4	10,883	10,868	10,766	10,817	0.0	0.0	0.0	0.0	0.0	0.0	0.0	0.0
124749	S MAIN ST	Other	0.18	50	4	20,687	20,651	20,595	20,591	0.0	0.0	0.0	0.0	0.0	0.0	0.0	0.0
124750	S MAIN ST	Other	0.17	50	4	13,183	13,175	13,320	13,320	0.0	0.0	0.0	0.0	0.0	0.0	0.0	0.0
124867	YUMA DR	Other	0.23	45	4	29,631	29,611	29,606	29,606	0.0	0.0	0.0	0.0	0.0	0.0	0.0	0.0
124868	E HARRISON ST	Other	0.14	45	4	16,943	16,907	16,884	16,908	0.0	0.0	0.0	0.0	0.0	0.0	0.0	0.0
124870	E HARRISON ST	Other	0.29	30	4	4,347	4,302	4,312	4,336	0.0	0.0	0.0	0.0	0.0	0.0	0.0	0.0
124998	BONNIE DR	Other	0.32	50	4	5,815	5,811	5,770	5,823	0.0	0.0	0.0	0.0	0.0	0.0	0.0	0.0
128132	ONTARIO FWY	Interstate	0.17	65	4	99,155	99,335	99,060	99,373	0.0	0.0	0.0	0.0	0.0	0.0	0.0	0.0
128133	WINCHESTER RD	State Route-Full Access	0.16	55	4	46,950	46,555	46,353	46,569	0.0	0.0	-0.1	0.0	0.0	0.0	0.0	0.0
128139	WINCHESTER RD	State Route-Full Access	0.03	50	4	6,336	6,519	6,845	7,034	0.0	0.1	0.5	-0.1	0.0	0.0	0.3	0.2
128141	MORENO VALLEY	Interstate	0.02	65	4	95,302	95,368	95,728	95,425	0.0	0.0	0.0	0.0	0.0	0.0	0.0	0.0
128151	SPRUCE ST	Other	0.04	45	4	18,749	18,649	18,460	18,501	0.0	0.0	-0.1	0.0	0.0	0.0	0.0	0.0
128160	UNIVERSITY AVE	Other	0.05	35	4	14,986	14,915	14,706	14,914	0.0	0.0	-0.1	0.0	0.0	0.0	-0.1	0.0
128161		Ramp-Other	0.24	30	4	6,068	5,985	5,891	5,836	0.0	-0.1	-0.1	-0.2	0.1	0.0	-0.1	-0.1
128167	BOX SPRINGS BLV	Other	0.05	50	4	7,733	7,824	7,927	7,851	0.0	0.1	0.1	-0.1	0.0	0.0	0.1	0.0
128169		Ramp-Other	0.08	30	4	7,232	7,336	7,277	7,322	0.0	0.1	0.0	0.1	-0.1	0.0	0.0	0.0
128170		Ramp-Other	0.12	30	4	214	168	207	216	0.0	-1.0	0.1	-0.1	1.0	0.0	1.1	0.9
128172		Ramp-Other	0.32	30	4	3,843	3,890	3,801	3,817	0.0	0.1	0.0	-0.1	0.0	0.0	-0.1	-0.1
128175	E ALESSANDRO BL	Other	0.03	45	4	58,017	58,703	59,297	59,715	0.0	0.1	0.1	-0.1	0.0	0.0	0.1	0.1
128179		Ramp-Other	0.47	30	4	10,461	10,496	10,451	10,357	0.0	0.0	0.0	0.0	0.0	0.0	-0.1	0.0
128184	MATHEWS RD	State Route-Full Access	0.15	50	4	3,399	3,388	3,359	3,388	0.0	0.0	-0.1	0.0	0.0	0.0	0.0	0.0
128185	MATHEWS RD	State Route-Full Access	0.07	50	4	18,357	18,125	18,265	18,340	0.0	-0.1	0.0	0.0	0.1	0.0	0.0	0.1
128187		Ramp-Other	0.34	30	4	1,037	1,039	1,026	1,033	0.0	0.0	0.0	0.0	0.0	0.0	-0.1	0.0
128188	MATHEWS RD	State Route-Full Access	0.16	50	4	9,594	9,480	9,455	9,497	0.0	-0.1	-0.1	0.0	0.1	0.0	0.0	0.0
128189	BONNIE DR	Other	0.01	50	4	3,121	3,109	3,069	3,108	0.0	0.0	-0.1	0.0	0.0	0.0	-0.1	0.0
128195		Ramp-Other	0.39	30	4	971	985	979	979	0.0	0.1	0.0	-0.1	0.0	0.0	-0.1	0.0
128198	MCCALL BLVD	Other	0.14	55	4	17,816	17,830	17,736	17,708	0.0	0.0	0.0	0.0	0.0	0.0	0.0	0.0
128200		Ramp-Other	0.34	30	4	739	739	737	735	0.0	0.0	0.0	0.0	0.0	0.0	0.0	0.0
128202		Ramp-Other	0.36	30	4	6,262	6,147	6,166	6,166	0.0	-0.1	-0.1	-0.1	0.0	0.0	0.0	0.0
128204	MISSION INN AVE	Other	0.08	40	4	22,619	22,620	22,819	22,769	0.0	0.0	0.0	0.0	0.0	0.0	0.0	0.0
128205	LIME ST	Other	0.10	45	4	20,267	20,187	20,259	20,201	0.0	0.0	0.0	0.0	0.0	0.0	0.0	0.0
128211		Ramp-Other	0.23	30	4	6,708	6,829	6,057	5,636	0.0	0.1	-0.4	-0.8	-0.1	0.0	-0.5	-0.8
128214	CENTRAL AVE	Other	0.07	45	4	28,507	28,223	27,824	27,484	0.0	0.0	-0.1	-0.2	0.0	0.0	-0.1	-0.1
128216		Ramp-Other	0.21	30	4	5,564	5,571	5,611	5,603	0.0	0.0	0.0	0.0	0.0	0.0	0.0	0.0
128218	ARLINGTON AVE	Other	0.28	35	4	31,937	31,849	30,466	29,908	0.0	0.0	-0.2	-0.3	0.0	0.0	-0.2	-0.3
128222	INDIANA AVE	Other	0.15	40	4	31,705	31,095	27,894	26,627	0.0	-0.1	-0.6	-0.8	0.1	0.0	-0.5	-0.7
128230	LA SIERRA AVE	Other	0.10	45</													

128740	COLUMBIA AVE	Other	0.06	45	4	37,644	37,588	37,823	37,516	0.0	0.0	0.0	0.0	0.0	0.0	0.0	0.0
129342	Ramp-Other		0.39	30	4	667	679	680	666	0.0	0.1	0.1	0.0	-0.1	0.0	0.0	-0.1
129344	Ramp-Other		0.34	30	4	9,131	9,230	9,912	9,371	0.0	0.0	0.4	0.1	0.0	0.0	0.0	0.0
129350	Ramp-Other		0.24	30	4	2,001	2,010	2,007	2,015	0.0	0.0	0.0	0.0	0.0	0.0	0.0	0.0
129355	Ramp-Other		0.29	30	4	15,890	15,875	16,077	16,124	0.0	-0.1	0.1	0.0	0.1	0.0	0.2	0.0
129360	RAMON RD	Other	0.09	55	4	17,650	17,650	17,784	17,681	0.0	0.0	0.0	0.0	0.0	0.0	0.0	0.0
129361	SONNY BONO MEM	Interstate	0.27	70	4	112,388	112,372	112,582	112,450	0.0	0.0	0.0	0.0	0.0	0.0	0.0	0.0
129362	Ramp-Other		0.25	30	4	0	0	0	0	0.0	0.0	0.0	0.0	0.0	0.0	0.0	0.0
129364	RAMON RD	Other	0.09	45	4	17,650	17,765	17,784	17,681	0.0	0.0	0.0	0.0	0.0	0.0	0.0	0.0
129366	RAMON RD	Other	0.29	55	4	13,359	13,458	13,675	13,585	0.0	0.0	0.1	0.1	0.0	0.0	0.1	0.0
129367	Ramp-Other		0.38	30	4	3,238	3,128	3,282	3,367	0.0	-0.2	0.1	0.2	0.2	0.0	0.2	0.3
129374	Ramp-Other		0.47	30	4	2,243	2,213	2,142	2,198	0.0	0.0	-0.1	-0.2	0.1	0.0	-0.1	0.0
129377	COOK ST	Other	0.08	55	4	26,815	26,657	26,790	26,957	0.0	0.0	0.0	0.0	0.0	0.0	0.0	0.0
129381	Ramp-Other		0.19	30	4	76	69	72	67	0.0	-0.4	-0.3	-0.6	0.4	0.0	0.2	-0.1
129382	Ramp-Other		0.19	30	4	5,009	5,102	5,073	5,196	0.0	0.1	0.1	0.2	-0.1	0.0	0.0	0.1
129383	INDIO BLVD	Other	0.39	45	4	8,073	8,281	8,245	8,172	0.0	0.1	0.1	0.1	-0.1	0.0	0.0	-0.1
129386	MONROE ST	Other	0.13	55	4	4,319	4,272	4,193	4,125	0.0	0.0	-0.1	-0.2	0.0	0.0	-0.1	-0.2
129388	Ramp-Other		0.28	30	4	1,159	1,126	1,143	1,133	0.0	-0.1	-0.1	-0.1	0.1	0.0	0.1	0.0
129390	MONROE ST	Other	0.24	55	4	656	693	659	600	0.0	0.2	0.0	-0.4	-0.2	0.0	-0.2	0.0
129391	Ramp-Other		0.29	30	4	2,867	2,863	2,763	2,674	0.0	0.0	-0.2	-0.3	0.0	0.0	-0.2	-0.3
129469	MARKET ST	Other	0.05	50	4	35,074	35,043	34,988	34,945	0.0	0.0	0.0	0.0	0.0	0.0	0.0	0.0
129471	Ramp-Other		0.32	30	4	7,925	7,864	7,890	7,872	0.0	0.0	0.0	0.0	0.0	0.0	0.0	0.0
129476	Ramp-Other		0.27	30	4	8,995	9,000	8,993	9,017	0.0	0.0	0.0	0.0	0.0	0.0	0.0	0.0
129574	Ramp-Other		0.29	30	4	2,617	2,628	2,621	2,659	0.0	0.0	0.0	0.1	0.0	0.0	0.0	0.1
129741	MORENO VALLEY F	State Route-Limited Access	0.45	65	4	52,414	52,230	52,188	52,307	0.0	0.0	0.0	0.0	0.0	0.0	0.0	0.0
131063	W RINCON ST	Other	0.41	30	4	13,114	13,049	13,029	13,028	0.0	0.0	0.0	0.0	0.0	0.0	0.0	0.0
131067	HARRISON AVE	Other	0.39	45	4	7,080	7,009	7,029	6,961	0.0	0.0	0.0	-0.1	0.0	0.0	0.0	0.0
131068	HAMNER AVE	Other	0.15	50	4	17,676	17,647	17,744	17,696	0.0	0.0	0.0	0.0	0.0	0.0	0.0	0.0
131071	ETIWANDA AVE	Other	0.33	50	4	18,821	18,832	18,803	18,780	0.0	0.0	0.0	0.0	0.0	0.0	0.0	0.0
131074	JURUPA RD	Other	0.51	55	4	12,910	12,876	12,871	12,893	0.0	0.0	0.0	0.0	0.0	0.0	0.0	0.0
131078	VAN BUREN BLVD	Other	0.02	60	4	74,624	74,663	74,756	74,634	0.0	0.0	0.0	0.0	0.0	0.0	0.0	0.0
131081	WINEVILLE AVE	Other	0.65	55	4	13,229	13,187	13,274	13,272	0.0	0.0	0.0	0.0	0.0	0.0	0.0	0.0
131082	ETIWANDA AVE	Other	0.07	55	4	9,089	9,072	9,045	9,023	0.0	0.0	0.0	0.0	0.0	0.0	0.0	0.0
131083	LIMONITE AVE	Other	0.21	55	4	59,676	59,676	59,472	59,434	0.0	0.0	0.0	0.0	0.0	0.0	0.0	0.0
131084	LIMONITE AVE	Other	0.14	55	4	5,296	5,327	5,318	5,318	0.0	0.0	0.0	0.0	0.0	0.0	0.0	0.0
131086	LIMONITE AVE	Other	0.59	50	4	25,182	25,163	25,098	25,121	0.0	0.0	0.0	0.0	0.0	0.0	0.0	0.0
131088	HILLSIDE AVE	Other	0.47	40	4	548	553	515	544	0.0	0.0	-0.3	0.0	0.0	0.0	-0.3	-0.1
131090	ARLINGTON AVE	Other	0.49	45	4	5,250	5,252	5,224	5,268	0.0	0.0	0.0	0.0	0.0	0.0	0.0	0.0
131092	ARLINGTON AVE	Other	0.21	45	4	445	445	445	445	0.0	0.0	0.0	0.0	0.0	0.0	0.0	0.0
131093	LA SIERRA AVE	Other	0.10	45	4	34	34	34	34	0.0	0.0	0.0	0.0	0.0	0.0	0.0	0.0
131094	VAN BUREN BLVD	Other	0.20	55	4	54,742	54,832	54,725	54,752	0.0	0.0	0.0	0.0	0.0	0.0	0.0	0.0
131095	VAN BUREN BLVD	Other	0.43	55	4	54,742	54,832	54,725	54,752	0.0	0.0	0.0	0.0	0.0	0.0	0.0	0.0
131097	CREST AVE	Other	0.07	40	4	4,733	4,729	4,694	4,699	0.0	0.0	0.0	0.0	0.0	0.0	0.0	0.0
131098	BUSHNELL AVE	Other	0.30	40	4	5,738	5,798	5,780	5,755	0.0	0.0	0.0	0.0	0.0	0.0	0.0	0.0
131099	POMONA RD	Other	0.18	30	4	8,214	8,246	8,270	8,225	0.0	0.0	0.0	0.0	0.0	0.0	0.0	0.0
131101	MAGNOLIA AVE	Other	0.08	50	4	18,166	18,237	18,071	18,071	0.0	0.0	0.0	0.0	0.0	0.0	0.0	0.0
131102	LEESON LN	Other	0.08	50	4	8,054	8,058	7,993	7,949	0.0	0.0	-0.1	0.0	0.0	0.0	-0.1	-0.1
131103	LEESON LN	Other	0.15	50	4	7,325	7,321	7,327	7,333	0.0	0.0	0.0	0.0	0.0	0.0	0.0	0.0
131104	PROMENADE AVE	Other	0.20	45	4	15,391	15,434	15,374	15,405	0.0	0.0	0.0	0.0	0.0	0.0	0.0	0.0
131105	FULLERTON AVE	Other	0.18	45	4	22,373	22,189	22,251	22,316	0.0	0.0	0.0	0.0	0.0	0.0	0.0	0.0
131106	FULLERTON AVE	Other	0.19	45	4	14,071	13,960	14,080	13,996	0.0	0.0	0.0	0.0	0.0	0.0	0.0	0.0
131107	E CHASE DR	Other	0.33	45	4	9,801	9,720	9,729	9,736	0.0	0.0	0.0	0.0	0.0	0.0	0.0	0.0
131111	KNABE RD	Other	0.19	50	4	13,836	13,822	13,828	13,834	0.0	0.0	0.0	0.0	0.0	0.0	0.0	0.0
131115	CAJALCO RD	Other	1.44	55	4	35,714	35,548	35,700	35,542	0.0	0.0	0.0	0.0	0.0	0.0	0.0	0.0
131116	CAJALCO RD	Other	0.75	45	4	50,017	49,901	49,751	49,650	0.0	0.0	0.0	0.0	0.0	0.0	0.0	0.0
131123	MOCKINGBIRD CA	Other	0.39	45	4	10,649	10,587	10,556	10,520	0.0	0.0	-0.1	0.0	0.0	0.0	0.0	0.0
131125	LAKE MATHEWS DI	Other	0.19	45	4	8,518	8,501	8,479	8,464	0.0	0.0	0.0	0.0	0.0	0.0	0.0	0.0
131129	MULTIVIEW DR	Other	1.87	45	4	535	535	528	528	0.0	0.0	-0.1	0.0	0.0	0.0	0.0	-0.1
131133	SANTA ROSA MINE	Other	0.80	40	4	8,779	8,761	8,739	8,710	0.0	0.0	0.0	0.0	0.0	0.0	0.0	0.0
131135	STATE HIGHWAY 7	State Route-Full Access	0.08	50	4	20,597	20,542	20,567	20,624	0.0	0.0	0.0	0.0	0.0	0.0	0.0	0.0
131136	THEDA ST	Other	0.10	55	4	21,647	21,697	21,685	21,679	0.0	0.0	0.0	0.0	0.0	0.0	0.0	0.0
131137	THEDA ST	Other	0.04	50	4	130	131	129	127	0.0	0.0	-0.1	0.0	0.0	0.0	-0.1	-0.1
131139	NAVAJO RD	Other	0.39	30	4	1,324	1,326	1,325	1,327	0.0	0.0	0.0	0.0	0.0	0.0	0.0	0.0
131140	STATE HIGHWAY 7	State Route-Full Access	0.38	50	4	17,441	17,362	17,353	17,414	0.0	0.0	0.0	0.0	0.0	0.0	0.0	0.0
131141	SEATON AVE	Other	0.14	50	4	2,973	2,919	3,002	2,904	0.0	-0.1	0.0	-0.1	0.1	0.0	0.1	0.0
131144	OLD ELSINORE RD	Other	0.30	55	4	26,538	26,657	26,623	26,604	0.0	0.0	0.0	0.0	0.0	0.0	0.0	0.0
131145	OLD ELSINORE RD	Other	0.92	55	4	24,434	24,457	24,452	24,505	0.0	0.0	0.0	0.0	0.0	0.0	0.0	0.0
131146	MARKHAM ST	Other	0.34	45	4	19,893	19,870	19,775	19,776	0.0	0.0	0.0	0.0	0.0	0.0	0.0	0.0
131147	MARKHAM ST	Other	0.26	45	4	17,010	16,965	16,850	16,897	0.0	0.0	0.0	0.0	0.0	0.0	0.0	0.0
131148	TRAUTWEIN RD	Other	0.20	55	4	35,472	35,325	35,102	35,128	0.0	0.0	0.0	0.0	0.0	0.0	0.0	0.0
131149	ALESSANDRO BLV	Other	0.12	55	4	48,029	48,085	52,011	52,753	0.0	0.1	-0.1	0.1	0.2	0.3	0.3	0.3
131150	TRAUTWEIN RD	Other	0.32	55	4	589	550	550	556	0.0	1.2	-0.2	-0.3	-1.2	0.0	-1.5	-1.5
131151	ALESSANDRO BLV	Other	0.33	55	4	61,120	60,700	54,721	52,969	0.0	0.0	-0.5	-0.6	0.0	0.0	-0.5	-0.6
131152	OVERLOOK PKY	Other	0.35	40	4	2,213	6,370	16,146	19,461	4.6	8.6	9.4	-4.6	0.0	0.0	4.9	4.9
131156	VAN BUREN BLVD	Other	0.25	50	4	58,212	57,290	56,151	55,934	0.0	-0.1	-0.2	-0.2	0.1	0.0	-0.1	-0.1
131160	E ALESSANDRO BL	Other	0.10	55	4	65,290	66,620	67,033	67,033	0.0	0.1	0.1	0.0	0.0	0.0	0.1	0.1
131163	MISSION GROVE P	Other	0.56	30	4	6,172	5,893	7,002	7,209	0.0	-0.2	0.5	0.7	0.2	0.0	0.7	0.9
131165	BOX SPRINGS BLV	Other	0.43	40	4	11,243	11,159	11,321	11,227	0.0	0.0	0.0	0.0	0.0	0.0	0.1	0.0
131168	HERMOSA DR	Other	0.														

131195	MAIN ST	Other	0.20	50	4	19,750	19,764	19,794	19,692	0.0	0.0	0.0	0.0	0.0	0.0	0.0	0.0
131196	1ST ST	Other	0.03	50	4	11,915	11,683	11,702	11,767	0.0	-0.1	-0.1	-0.1	0.1	0.0	0.0	0.0
131197	1ST ST	Other	0.09	30	4	2,609	2,625	2,609	2,635	0.0	0.0	0.0	0.0	0.0	0.0	0.0	-0.1
131198	3RD ST	Other	0.24	30	4	1,119	1,084	1,103	1,113	0.0	-0.1	-0.1	0.0	0.1	0.0	0.1	0.1
131199	MAIN ST	Other	0.02	50	4	40,754	40,885	40,852	40,597	0.0	0.0	0.0	0.0	0.0	0.0	0.0	0.0
131210	RANCHO CALIFORNI	Other	0.62	40	4	4,798	4,428	4,428	4,949	0.0	-0.3	-0.2	0.1	0.3	0.0	0.2	0.5
131211	VIA VOLCANO	Other	1.01	40	4	11,799	11,625	11,971	11,795	0.0	-0.1	0.1	0.0	0.1	0.0	0.1	0.1
131216	CARANCHO RD	Other	1.45	40	4	11,799	11,625	11,971	11,795	0.0	-0.1	0.1	0.0	0.1	0.0	0.1	0.1
131218	DE LUZ RD	Other	1.11	40	4	18,788	18,463	18,970	18,833	0.0	-0.1	0.0	0.0	0.1	0.0	0.1	0.1
131221	STATE HIGHWAY 7	State Route-Full Access	0.51	60	4	58,275	58,190	58,225	58,189	0.0	0.0	0.0	0.0	0.0	0.0	0.0	0.0
131223	STATE HIGHWAY 7	State Route-Full Access	0.04	60	4	48,615	48,495	48,485	48,463	0.0	0.0	0.0	0.0	0.0	0.0	0.0	0.0
131224	GREENWALD AVE	Other	0.04	45	4	7,684	7,679	7,734	7,739	0.0	0.0	0.0	0.0	0.0	0.0	0.0	0.0
131225	GREENWALD AVE	Other	0.04	45	4	0	0	0	0	0.0	0.0	0.0	0.0	0.0	0.0	0.0	0.0
131226	STATE HIGHWAY 7	State Route-Full Access	0.58	55	4	34,643	34,500	34,422	34,363	0.0	0.0	0.0	0.0	0.0	0.0	0.0	0.0
131228	ORTEGA HIGHWAY	State Route-Full Access	2.31	40	4	8,685	8,698	8,694	8,725	0.0	0.0	0.0	0.0	0.0	0.0	0.0	0.0
131236	ORTEGA HIGHWAY	State Route-Full Access	0.94	40	4	15,424	15,477	15,383	15,444	0.0	0.0	0.0	0.0	0.0	0.0	0.0	0.0
131253	INDIAN TRUCK TR	Other	0.13	55	4	6,452	6,449	6,256	6,313	0.0	-0.1	-0.1	0.0	0.0	0.0	-0.1	-0.1
131255	LAKE ST	Other	0.54	55	4	36,594	36,429	36,584	36,563	0.0	0.0	0.0	0.0	0.0	0.0	0.0	0.0
131256	LAKE ST	Other	0.50	55	4	29,277	29,092	29,219	29,218	0.0	0.0	0.0	0.0	0.0	0.0	0.0	0.0
131257	COAL AVE	Other	0.44	55	4	7,042	7,031	7,088	7,090	0.0	0.0	0.0	0.0	0.0	0.0	0.0	0.0
131259	BREAKWATER ST	Other	0.12	50	4	26,740	26,601	26,723	26,671	0.0	0.0	0.0	0.0	0.0	0.0	0.0	0.0
131259	MACHADO ST	Other	0.54	45	4	5,173	5,083	5,151	5,204	0.0	-0.1	0.0	0.0	0.1	0.0	0.0	0.1
131262	TENAJA RD	Other	0.49	40	4	7,036	7,234	7,389	6,882	0.0	0.1	0.2	-0.1	-0.1	0.0	0.1	-0.2
131267	CLINTON KEITH RD	Other	0.15	50	4	71,435	70,795	71,158	70,857	0.0	0.0	0.0	0.0	0.0	0.0	0.0	0.0
131270	MISSION TRL	Other	0.04	55	4	2,794	2,802	2,715	2,742	0.0	0.0	-0.1	-0.1	0.0	0.0	-0.1	-0.1
131272	LEMON ST	Other	0.32	30	4	0	0	0	0	0.0	0.0	0.0	0.0	0.0	0.0	0.0	0.0
131273	LOST RD	Other	1.02	30	4	0	0	0	0	0.0	0.0	0.0	0.0	0.0	0.0	0.0	0.0
131274	SUMMERHILL DR	Other	0.62	50	4	8	4	10	4	0.0	-3.1	1.1	-3.1	3.1	0.0	4.2	0.0
131276	LAKE SHORE DR	Other	0.65	45	4	6,512	6,506	6,522	6,539	0.0	0.0	0.0	0.0	0.0	0.0	0.0	0.0
131277	LAKE SHORE DR	Other	0.40	55	4	3,367	3,370	3,395	3,379	0.0	0.0	0.0	0.0	0.0	0.0	0.0	0.0
131278	E LAKE SHORE DR	Other	0.11	45	4	3,918	3,903	3,976	3,975	0.0	0.0	0.1	0.1	0.0	0.0	0.1	0.1
131279	RAILROAD CYN RD	Other	1.13	55	4	22,992	23,037	22,948	22,981	0.0	0.0	0.0	0.0	0.0	0.0	0.0	0.0
131283	DEXTER AVE	Other	0.26	50	4	14,405	14,486	14,592	14,483	0.0	0.0	0.1	0.0	0.0	0.0	0.0	0.0
131285	W FLINT ST	Other	0.20	50	4	466	445	450	417	0.0	-0.2	-0.2	-0.5	0.2	0.0	0.0	-0.3
131286	NUTMEG ST	Other	0.58	45	4	3,687	3,374	3,651	3,614	0.0	-0.4	0.0	-0.1	0.4	0.0	0.3	0.3
131287	ADAMS AVE	Other	0.17	45	4	5,181	5,084	5,417	4,980	0.0	-0.1	0.2	-0.2	0.1	0.0	0.3	-0.1
131288	JEFFERSON AVE	Other	0.85	55	4	6,960	6,749	6,805	6,904	0.0	-0.1	-0.1	0.0	0.1	0.0	0.0	0.0
131289	JEFFERSON AVE	State Route-Full Access	0.29	50	4	3,391	3,276	3,801	3,690	0.0	-0.1	0.0	0.1	0.5	0.0	0.6	0.5
131293	FRONT ST	State Route-Full Access	0.72	50	4	13,822	13,725	13,456	13,687	0.0	0.0	-0.1	0.0	0.0	0.0	-0.1	0.0
131299	RAINBOW CANYON	Other	0.89	45	4	3,202	3,081	3,295	3,142	0.0	-0.2	0.1	-0.1	0.2	0.0	0.3	0.1
131301	VAIL RANCH PKY	Other	0.70	50	4	0	0	0	0	0.0	0.0	0.0	0.0	0.0	0.0	0.0	0.0
131303	DE PORTOLA RD	Other	0.62	45	4	1,375	1,326	1,378	1,280	0.0	-0.2	0.0	-0.3	0.2	0.0	0.2	-0.2
131306	PAUBA RD	Other	0.18	40	4	365	367	366	366	0.0	0.0	0.0	0.0	0.0	0.0	0.0	0.0
131307	STATE HIGHWAY 7	State Route-Full Access	0.02	60	4	32,265	32,261	32,281	32,283	0.0	0.0	0.0	0.0	0.0	0.0	0.0	0.0
131309	DE PORTOLA RD	Other	0.97	40	4	4,005	4,022	4,017	4,006	0.0	0.0	0.0	0.0	0.0	0.0	0.0	0.0
131314	RANCHO CALIFORNI	Other	0.64	55	4	57,860	57,879	57,860	57,860	0.0	0.0	0.0	0.0	0.0	0.0	0.0	0.0
131315	RANCHO CALIFORNI	Other	0.34	40	4	10,332	10,308	10,313	10,318	0.0	0.1	0.0	-0.1	0.0	0.0	-0.1	-0.1
131323	BUCK RD	Other	0.72	50	4	16,282	16,371	16,280	16,278	0.0	0.0	0.0	0.0	0.0	0.0	0.0	0.0
131324	MARGARITA RD	Other	0.37	55	4	18,147	17,778	17,787	18,168	0.0	-0.1	-0.1	0.0	0.1	0.0	0.0	0.1
131327	WINCHESTER RD	State Route-Full Access	0.40	55	4	44,040	44,387	43,919	44,322	0.0	0.0	0.0	0.0	0.0	0.0	0.0	0.0
131328	WINCHESTER RD	State Route-Full Access	0.15	55	4	44,055	44,395	43,930	44,329	0.0	0.0	0.0	0.0	0.0	0.0	0.0	0.0
131331	PINACATE RD	State Route-Full Access	1.15	60	4	65,042	64,975	65,253	65,085	0.0	0.0	0.0	0.0	0.0	0.0	0.0	0.0
131332	W FLORIDA AVE	State Route-Full Access	0.25	60	4	44,673	44,704	44,948	44,904	0.0	0.0	0.0	0.0	0.0	0.0	0.0	0.0
131333	W FLORIDA AVE	State Route-Full Access	0.51	50	4	27,658	27,587	27,814	28,276	0.0	0.1	0.0	-0.1	0.0	0.0	0.0	0.0
131334	W ACACIA AVE	Other	0.26	30	4	3,357	3,399	3,503	3,488	0.0	0.0	0.1	0.1	0.1	0.0	0.2	0.2
131335	W MENLO AVE	Other	0.25	45	4	8,505	8,456	8,807	8,612	0.0	0.0	0.2	0.1	0.0	0.0	0.2	0.1
131338	COTTONWOOD AV	Other	0.50	55	4	33,135	33,216	33,131	33,330	0.0	0.0	0.0	0.0	0.0	0.0	0.0	0.0
131339	WINCHESTER RD	State Route-Full Access	0.34	55	4	33,903	33,888	33,696	33,754	0.0	0.0	0.0	0.0	0.0	0.0	0.0	0.0
131340	WINCHESTER RD	State Route-Full Access	0.37	60	4	42,443	42,418	42,469	42,473	0.0	0.0	0.0	0.0	0.0	0.0	0.0	0.0
131341	NICOLAS RD	Other	0.62	55	4	1,047	1,092	1,093	1,033	0.0	0.2	0.2	-0.1	-0.2	0.0	0.0	-0.2
131342	CALLE MEDUSA	Other	0.64	45	4	20,696	20,695	20,799	20,804	0.0	0.0	0.0	0.0	0.0	0.0	0.0	0.0
131343	LA SERENA WAY	Other	0.58	45	4	431	415	420	435	0.0	-0.2	-0.1	0.0	0.2	0.0	0.1	0.2
131344	HANCOCK AVE	Other	0.49	50	4	2,406	2,424	2,486	2,279	0.0	0.0	0.2	0.0	-0.2	0.0	-0.3	0.0
131347	LOS ALAMOS RD	Other	0.23	30	4	41,897	41,730	41,619	41,831	0.0	0.0	0.0	0.0	0.0	0.0	0.0	0.0
131349	SCOTT RD	Other	0.41	55	4	13,692	13,830	13,942	13,587	0.0	0.0	0.1	0.0	0.0	0.0	0.0	-0.1
131351	SCENIC VIEW DR	Other	0.49	50	4	20,117	20,025	19,902	20,211	0.0	0.0	0.0	0.0	0.0	0.0	0.0	0.0
131352	ANTELOPE RD	Other	0.51	50	4	3,318	3,316	3,293	3,410	0.0	0.0	0.0	0.1	0.0	0.0	0.0	0.1
131354	MURRIETA RD	Other	0.25	55	4	24,053	24,052	24,063	24,076	0.0	0.0	0.0	0.0	0.0	0.0	0.0	0.0
131357	WICKERD RD	Other	0.26	55	4	0	0	0	0	0.0	0.0	0.0	0.0	0.0	0.0	0.0	0.0
131358	CALIFORNIA OAKS	Other	0.49	50	4	0	0	0	0	0.0	0.0	0.0	0.0	0.0	0.0	0.0	0.0
131360	RIVERSIDE ST	Other	0.47	45	4	1,327	1,327	1,319	1,326	0.0	0.0	0.0	0.0	0.0	0.0	0.0	0.0
131362	GREENWALD AVE	Other	0.45	45	4	12,643	12,653	12,721	12,721	0.0	0.0	0.0	0.0	0.0	0.0	0.0	0.0
131363	VACATION DR	Other	0.38	40	4	247	245	245	246	0.0	0.0	0.0	0.0	0.0	0.0	0.0	0.0
131364	GOETZ RD	Other	0.44	40	4	7	8	9	9	0.0	0.7	1.2	1.1	-0.7	0.0	0.5	0.4
131365	GOETZ RD	Other	0.24	40	4	1,856	1,862	1,869	1,865	0.0	0.0	0.0	0.0	0.0	0.0	0.0	0.0
131367	GOETZ RD	Other	0.57	40	4	3,044	3,050	3,054	3,060	0.0	0.0	0.0	0.0	0.0	0.0	0.0	0.0
131368	MOUNTAIN AVE	Other	0.16	45	4	0	0	0	0	0.0	0.0	0.0	0.0	0.0	0.0	0.0	0.0
131369	MOUNTAIN AVE	Other	0.37	45	4	22	27	31	35	0.0	0.8	1.5	2.0	-0.8	0.0	0.7	1.2
131376	RECHE VISTA DR	Other	0.42	55	4	26,473	26,4										

131419	HANSEN AVE	Other	0.46	30	4	3,796	3,817	3,775	3,774	0.0	0.0	0.0	0.0	0.0	0.0	0.0	0.0
131421	LAKEVIEW AVE	Other	0.62	30	4	1,088	1,091	1,092	1,085	0.0	0.0	0.0	0.0	0.0	0.0	0.0	0.0
131422	CONTOUR AVE	Other	0.00	50	4	1,135	1,133	1,135	1,129	0.0	0.0	0.0	0.0	0.0	0.0	0.0	0.0
131428	JUNIPER FLATS RD	Other	0.51	45	4	19,707	19,677	19,713	19,693	0.0	0.0	0.0	0.0	0.0	0.0	0.0	0.0
131429	ELLIS AVE	Other	0.58	45	4	13,368	13,381	13,401	13,394	0.0	0.0	0.0	0.0	0.0	0.0	0.0	0.0
131430	PICO AVE	Other	0.52	45	4	506	511	513	509	0.0	0.0	0.1	0.0	0.0	0.0	0.0	0.0
131431	ANTELOPE RD	Other	0.25	50	4	2,608	2,681	2,590	2,607	0.0	0.1	0.0	0.0	-0.1	0.0	-0.2	-0.1
131432	TRUMBLE RD	Other	0.51	50	4	4,087	4,148	4,152	4,137	0.0	0.1	0.1	0.1	-0.1	0.0	0.0	0.0
131433	REDLANDS AVE	Other	0.29	45	4	8,812	8,782	8,818	8,790	0.0	0.0	0.0	0.0	0.0	0.0	0.0	0.0
131434	WILSON AVE	Other	0.19	30	4	1,559	1,562	1,557	1,554	0.0	0.0	0.0	0.0	0.0	0.0	0.0	0.0
131435	ORANGE AVE	Other	0.25	45	4	1,253	1,255	1,253	1,256	0.0	0.0	0.0	0.0	0.0	0.0	0.0	0.0
131439	SAN TIMOTEO CAN	Other	2.34	40	4	7,680	7,706	7,703	7,731	0.0	0.0	0.0	0.0	0.0	0.0	0.0	0.0
131442	SAN TIMOTEO CAN	Other	1.63	50	4	2,436	2,439	2,410	2,461	0.0	0.0	0.0	0.0	0.0	0.0	-0.1	0.0
131443	DESERT LAWN DR	Other	0.70	45	4	6,769	6,725	6,724	6,664	0.0	0.0	0.0	-0.1	0.0	0.0	0.0	0.0
131444	CALIMESA BLVD	Other	0.48	50	4	21,055	21,171	21,582	21,029	0.0	0.0	0.1	0.0	0.0	0.0	0.1	0.0
131445	5TH ST	Other	0.36	45	4	19,178	19,032	19,081	19,069	0.0	0.0	0.0	0.0	0.0	0.0	0.0	0.0
131446	CALIMESA BLVD	Other	0.22	50	4	16,853	17,063	17,244	17,071	0.0	0.1	0.1	-0.1	0.0	0.0	0.0	0.0
131448	CHERRY VALLEY B	Other	0.20	50	4	38,710	39,038	38,999	39,181	0.0	0.0	0.0	0.1	0.0	0.0	0.0	0.0
131450	CHERRY VALLEY B	Other	0.12	55	4	18,951	18,876	18,609	18,714	0.0	-0.1	-0.1	0.0	0.0	0.0	-0.1	0.0
131452	GILMAN SPRINGS I	Other	0.14	55	4	17,764	17,718	17,852	17,709	0.0	0.0	0.0	0.0	0.0	0.0	0.0	0.0
131453	GILMAN SPRINGS I	Other	0.93	55	4	36,908	36,866	36,961	37,000	0.0	0.0	0.0	0.0	0.0	0.0	0.0	0.0
131455	GILMAN SPRINGS I	Other	0.52	55	4	41,487	41,411	41,366	41,366	0.0	0.0	0.0	0.0	0.0	0.0	0.0	0.0
131456	GILMAN SPRINGS I	Other	0.01	55	4	23,674	23,723	23,628	23,606	0.0	0.0	0.0	0.0	0.0	0.0	0.0	0.0
131460	JACK RABBIT TRL	Other	2.07	55	4	21,078	20,939	21,053	20,980	0.0	0.0	0.0	0.0	0.0	0.0	0.0	0.0
131462	ALESSANDRO BLVD	Other	2.03	55	4	15,382	15,337	15,402	15,408	0.0	0.0	0.0	0.0	0.0	0.0	0.0	0.0
131465	REDLANDS BLVD	Other	1.27	50	4	34,873	34,895	34,884	34,897	0.0	0.0	0.0	0.0	0.0	0.0	0.0	0.0
131468	VIA DEL LAGO	Other	0.53	45	4	7,234	7,171	7,112	7,169	0.0	0.0	-0.1	0.0	0.0	0.0	0.0	0.0
131469	IRIS AVE	Other	0.48	55	4	41,101	41,077	41,033	41,016	0.0	0.0	0.0	0.0	0.0	0.0	0.0	0.0
132046	MISSION BLVD	Other	0.25	60	4	14,451	14,610	14,532	14,534	0.0	0.0	0.0	0.0	0.0	0.0	0.0	0.0
132047	MISSION BLVD	Other	0.23	60	4	10,612	10,569	10,604	10,604	0.0	0.0	0.0	0.0	0.0	0.0	0.0	0.0
132048	MISSION BLVD	Other	0.24	60	4	14,856	15,034	14,934	14,950	0.0	0.1	0.0	-0.1	0.0	0.0	0.0	0.0
132049		Ramp-Other	0.29	30	4	23,625	23,667	23,636	23,607	0.0	0.0	0.0	0.0	0.0	0.0	0.0	0.0
132065	GRANITE HILL DR	Other	0.53	50	4	12,366	12,338	12,315	12,328	0.0	0.0	0.0	0.0	0.0	0.0	0.0	0.0
132068	EL RIVINO RD	Other	0.21	45	4	6,646	6,632	6,632	6,603	0.0	0.0	0.0	0.0	0.0	0.0	0.0	0.0
132069	RUBIDOUX BLVD	Other	0.31	50	4	18,562	18,449	18,565	18,551	0.0	0.0	0.0	0.0	0.0	0.0	0.0	0.0
132070		Ramp-Other	0.27	30	4	9,898	9,839	9,886	9,866	0.0	0.0	0.0	0.0	0.0	0.0	0.0	0.0
132071	COUNTRY VILLAGE	Other	0.68	55	4	41,005	40,863	40,879	40,752	0.0	0.0	0.0	0.0	0.0	0.0	0.0	0.0
132073	E CADENA DR	Other	0.38	40	4	5,534	5,534	5,519	5,416	0.0	0.0	0.1	0.0	0.0	0.0	-0.1	0.0
132075	N ORANGE ST	Other	0.47	40	4	8,034	8,037	8,050	8,001	0.0	0.0	0.0	0.0	0.0	0.0	0.0	0.0
132077	MOUNT VERNON A	Other	0.36	45	4	22,607	22,487	22,503	22,424	0.0	0.0	0.0	0.0	0.0	0.0	0.0	0.0
132078	W LA CADENA DR	Other	0.11	35	4	17,208	17,093	17,153	17,085	0.0	0.0	0.0	0.0	0.0	0.0	0.0	0.0
132121	MESA GRANDE DR	Other	0.93	45	4	0	0	0	0	0.0	0.0	0.0	0.0	0.0	0.0	0.0	0.0
132680	HIGH ST	Other	0.25	55	4	0	0	0	0	0.0	0.0	0.0	0.0	0.0	0.0	0.0	0.0
132682	W RAMSEY ST	Other	0.77	50	4	20,456	20,281	20,780	20,466	0.0	0.0	0.1	0.0	0.0	0.0	0.1	0.0
132685	GILMAN ST	Other	0.39	50	4	0	0	0	0	0.0	0.0	0.0	0.0	0.0	0.0	0.0	0.0
132689	BANNING IDYLLWIL	State Route-Full Access	1.03	40	4	3,232	3,217	3,219	3,208	0.0	0.0	0.0	0.0	0.0	0.0	0.0	0.0
132704	GILMAN SPRINGS I	State Route-Full Access	0.12	45	4	27,662	27,715	27,535	27,711	0.0	0.0	0.0	0.0	0.0	0.0	0.0	0.0
132706	W MAIN ST	Other	0.03	45	4	11,654	11,626	12,337	12,091	0.0	0.0	0.2	0.2	0.0	0.0	0.3	0.2
132707	W MAIN ST	Other	0.05	45	4	2,871	2,895	2,887	2,872	0.0	0.0	0.0	0.0	0.0	0.0	0.0	0.0
132710	SOBOBA RD	Other	0.87	45	4	9,849	9,889	9,822	9,794	0.0	0.0	0.0	0.0	0.0	0.0	0.0	0.0
132711	OLD MOUNTAIN AV	Other	0.25	60	4	37,431	37,286	37,252	37,374	0.0	0.0	0.0	0.0	0.0	0.0	0.0	0.0
132712	E STETSON AVE	Other	0.75	50	4	4,433	4,429	4,407	4,423	0.0	0.0	0.0	0.0	0.0	0.0	0.0	0.0
132714	GIBBEL RD	Other	0.24	45	4	22,397	22,307	22,390	22,291	0.0	0.0	0.0	0.0	0.0	0.0	0.0	0.0
132715	STATE HIGHWAY 7	State Route-Full Access	2.55	40	4	32,631	32,628	32,647	32,649	0.0	0.0	0.0	0.0	0.0	0.0	0.0	0.0
132719	CAHUILLA RD	State Route-Full Access	1.83	50	4	17,625	17,615	17,627	17,617	0.0	0.0	0.0	0.0	0.0	0.0	0.0	0.0
132720	CAHUILLA RD	State Route-Full Access	1.26	50	4	19,960	19,960	19,956	19,963	0.0	0.0	0.0	0.0	0.0	0.0	0.0	0.0
132723	CAHUILLA RD	State Route-Full Access	3.04	50	4	16,664	16,665	16,659	16,669	0.0	0.0	0.0	0.0	0.0	0.0	0.0	0.0
132725	BAUTISTA RD	Other	0.00	50	4	0	0	0	0	0.0	0.0	0.0	0.0	0.0	0.0	0.0	0.0
132729	KENWORTHY BAUTIS	State Route-Full Access	0.19	50	4	15,721	15,721	15,717	15,727	0.0	0.0	0.0	0.0	0.0	0.0	0.0	0.0
132736	PINES TO PALMS I	State Route-Full Access	0.00	40	4	21,647	21,611	21,520	21,493	0.0	0.0	0.0	0.0	0.0	0.0	0.0	0.0
132743	FLORIDA AVE	State Route-Full Access	0.28	50	4	42,606	42,508	42,288	42,604	0.0	0.0	0.0	0.0	0.0	0.0	0.0	0.0
132744	NORTH CIR DR	Other	0.04	50	4	963	962	962	962	0.0	0.0	0.0	0.0	0.0	0.0	0.0	0.0
132745	BANNING IDYLLWIL	State Route-Full Access	4.35	40	4	5,967	5,968	5,950	5,961	0.0	0.0	0.0	0.0	0.0	0.0	0.0	0.0
132748	SAGE RD	Other	1.64	40	4	5,871	5,859	5,861	5,870	0.0	0.0	0.0	0.0	0.0	0.0	0.0	0.0
132758	DE PORTOLA RD	Other	0.78	40	4	4,511	4,487	4,462	4,490	0.0	0.0	0.0	0.0	0.0	0.0	0.0	0.0
132760	SAGE RD	Other	0.55	40	4	5,860	5,845	5,851	5,850	0.0	0.0	0.0	0.0	0.0	0.0	0.0	0.0
132765	SAGE RD	Other	1.14	40	4	2,205	2,215	2,214	2,219	0.0	0.0	0.0	0.0	0.0	0.0	0.0	0.0
132769	WILSON VALLEY RI	Other	1.48	40	4	4,913	4,906	4,898	4,901	0.0	0.0	0.0	0.0	0.0	0.0	0.0	0.0
132776	BAUTISTA RD	Other	0.40	40	4	0	0	0	0	0.0	0.0	0.0	0.0	0.0	0.0	0.0	0.0
132777	TRIPP FLATS RD	Other	1.07	50	4	435	430	435	431	0.0	0.0	0.0	0.0	0.0	0.0	0.0	0.0
132785	FAIRVIEW AVE	Other	0.45	40	4	23,460	23,442	23,442	23,385	0.0	0.0	0.0	0.0	0.0	0.0	0.0	0.0
132786	BAUTISTA RD	Other	2.44	40	4	13,909	13,882	13,789	13,770	0.0	0.0	0.0	0.0	0.0	0.0	0.0	0.0
132789	BAUTISTA RD	Other	3.05	40	4	5,361	5,352	5,245	5,224	0.0	0.0	-0.1	-0.1	0.0	0.0	-0.1	-0.1
132790	PINES TO PALMS I	State Route-Full Access	0.78	55	4	22,496	22,492	22,493	22,486	0.0	0.0	0.0	0.0	0.0	0.0	0.0	0.0
132792	PINES TO PALMS I	State Route-Full Access	2.42	40	4	25,363	25,361	25,359	25,356	0.0	0.0	0.0	0.0	0.0	0.0	0.0	0.0
132795	PINES TO PALMS I	State Route-Full Access	2.24	40	4	9,465	9,454	9,457	9,467	0.0	0.0	0.0	0.0	0.0	0.0	0.0	0.0
132797	PALM CANYON DR	Other	1.14	45	4	0	0	0	0	0.0	0.0	0.0	0.0	0.0	0.0	0.0	0.0
132799	STATE HIGHWAY 6	State Route-Full Access	1.67	60	4	17,421	17,403	17,506	17,123	0.0	0.0	0.0	-0.1	0.0	0.0		

132836	STATE HIGHWAY 1	State Route-Full Access	0.23	50	4	34,578	34,596	34,537	34,570	0.0	0.0	0.0	0.0	0.0	0.0	0.0
132837	STATE HIGHWAY 1	State Route-Full Access	0.48	60	4	36,739	36,800	36,765	36,775	0.0	0.0	0.0	0.0	0.0	0.0	0.0
132841	DILLON RD	Other	0.62	55	4	1,726	1,711	1,749	1,700	0.0	0.0	-0.1	0.0	0.0	0.0	0.1
132843	DILLON RD	Other	6.30	55	4	12,266	12,255	12,232	12,210	0.0	0.0	0.0	0.0	0.0	0.0	0.0
132845	DILLON RD	Other	0.07	55	4	4,961	5,022	4,962	4,980	0.0	0.1	0.0	0.0	-0.1	0.0	0.0
132846	AVE 46	State Route-Full Access	0.01	45	4	14,133	14,507	14,327	14,202	0.0	0.1	0.0	-0.1	0.0	-0.1	-0.1
132847	INDIO BLVD	State Route-Full Access	0.05	55	4	60,047	59,778	59,599	59,669	0.0	0.0	0.0	0.0	0.0	0.0	0.0
132849	INDIO BLVD	Other	0.51	50	4	47,155	46,548	46,587	46,681	0.0	-0.1	0.0	0.1	0.0	0.0	0.0
132852	INDIO BLVD	Other	0.17	50	4	45,025	44,527	44,462	44,749	0.0	0.0	-0.1	0.0	0.0	0.0	0.0
132853	CIVIC CENTER DR	Other	0.05	55	4	20,425	20,678	20,341	21,036	0.0	0.1	0.0	0.1	-0.1	0.0	-0.1
132854	AVE 44	Other	0.38	50	4	421	429	429	404	0.0	0.1	0.1	-0.2	-0.1	0.0	-0.3
132855	TWO BUNCH PALM	Other	0.28	45	4	66	66	66	66	0.0	0.0	0.0	0.0	0.0	0.0	0.0
132857	N GENE AUTRY TR	Other	0.72	50	4	37,480	37,579	37,845	37,832	0.0	0.0	0.0	0.0	0.0	0.0	0.0
132858	S EL CIELO RD	Other	0.09	50	4	3,258	3,369	3,379	3,371	0.0	0.1	0.2	0.1	-0.1	0.0	0.0
132859	PALM SPRINGS AIF	Other	0.04	45	4	18,024	17,918	17,870	17,966	0.0	0.0	0.0	0.0	0.0	0.0	0.0
132860	PALM SPRINGS AIF	Other	0.13	45	4	0	0	0	0	0.0	0.0	0.0	0.0	0.0	0.0	0.0
132861	PALM SPRINGS AIF	Other	0.04	45	4	23,661	23,661	23,661	23,661	0.0	0.0	0.0	0.0	0.0	0.0	0.0
132862	PALM SPRINGS AIF	Other	0.24	45	4	0	0	0	0	0.0	0.0	0.0	0.0	0.0	0.0	0.0
132863	PALM SPRINGS AIF	Other	0.05	45	4	18,024	17,918	17,870	17,966	0.0	0.0	0.0	0.0	0.0	0.0	0.0
132864	S EL CIELO RD	Other	0.16	50	4	2,883	2,868	2,923	2,880	0.0	0.0	0.1	0.0	0.0	0.1	0.0
132865	PALM SPRINGS AIF	Other	0.04	45	4	154	158	163	166	0.0	0.1	0.2	0.0	0.1	0.2	0.2
132866	PALM SPRINGS AIF	Other	0.05	45	4	23,331	23,331	23,331	23,331	0.0	0.0	0.0	0.0	0.0	0.0	0.0
132867	PALM SPRINGS AIF	Other	0.06	45	4	5,307	5,413	5,461	5,365	0.0	0.1	0.1	0.0	-0.1	0.0	0.0
132868	PALM SPRINGS AIF	Other	0.04	45	4	23,506	23,502	23,498	23,494	0.0	0.0	0.0	0.0	0.0	0.0	0.0
132869	PALM SPRINGS AIF	Other	0.11	45	4	18,178	18,076	18,033	18,132	0.0	0.0	0.0	0.0	0.0	0.0	0.0
132870	PALM SPRINGS RE	Other	0.06	45	4	154	158	163	166	0.0	0.1	0.2	0.3	-0.1	0.0	0.1
132871	E TAHQUITZ CANY	Other	0.42	50	4	43,890	43,778	43,769	43,777	0.0	0.0	0.0	0.0	0.0	0.0	0.0
132872	MOUNTAIN VIEW R	Other	1.22	55	4	10,917	10,917	10,925	10,974	0.0	0.0	0.0	0.0	0.0	0.0	0.0
132875	MONTEREY AVE	Other	0.52	55	4	4,782	4,450	4,769	4,559	0.0	-0.3	0.0	-0.2	0.3	0.0	0.3
132877	FAIRWAY DR	Other	0.50	50	4	1,777	1,760	1,778	1,729	0.0	0.0	-0.1	0.0	0.0	0.0	-0.1
132879	MILES AVE	Other	0.11	55	4	1,196	1,264	1,320	1,372	0.0	0.2	0.4	0.6	-0.2	0.0	0.2
132882	VARNER RD	Other	0.32	55	4	10,697	10,765	10,764	10,876	0.0	0.0	0.0	0.1	0.0	0.0	0.0
132884	WASHINGTON ST	Other	0.16	55	4	61,897	62,443	62,024	61,609	0.0	0.0	0.0	0.0	0.0	0.0	-0.1
132885	COUNTRY CLUB D	Other	0.01	45	4	9,847	9,778	10,009	10,218	0.0	0.0	0.1	0.2	0.0	0.0	0.1
132886	INDIO BLVD	Other	0.12	50	4	26,749	26,712	26,627	26,598	0.0	0.0	0.0	0.0	0.0	0.0	0.0
132889	VARNER RD	Other	1.14	45	4	6,506	6,490	6,506	6,399	0.0	0.0	0.0	-0.1	0.0	0.0	-0.1
132890	GRAPEFRUIT BLVD	State Route-Full Access	0.19	60	4	75,396	75,395	74,992	75,545	0.0	0.0	0.0	0.0	0.0	0.0	0.0
132892	AVE 52	Other	0.02	45	4	1,530	1,527	1,519	1,518	0.0	-0.4	0.0	0.0	0.0	0.4	0.3
132893	STATE HIGHWAY 8	State Route-Full Access	0.17	65	4	24,842	24,723	24,675	24,813	0.0	0.0	0.0	0.0	0.0	0.0	0.0
132894	AVE 52	Other	0.03	55	4	3,880	3,884	3,807	3,945	0.0	0.0	-0.1	0.1	0.0	0.0	-0.1
132895	STATE HIGHWAY 8	State Route-Full Access	0.16	65	4	29,043	29,000	28,955	28,999	0.0	0.0	0.0	0.0	0.0	0.0	0.0
132897	AVE 52	Other	0.03	55	4	4,450	4,438	4,428	4,534	0.0	0.0	0.0	0.1	0.0	0.0	0.1
132898	SR 86	State Route-Limited Access	0.39	65	4	20,864	20,919	20,863	20,904	0.0	0.0	0.0	0.0	0.0	0.0	0.0
132899	AIRPORT BLVD	Other	0.04	55	4	4,065	3,929	3,957	4,053	0.0	-0.1	-0.1	0.0	0.1	0.0	0.1
132900	STATE HIGHWAY 8	State Route-Full Access	0.41	65	4	28,773	28,758	28,634	28,714	0.0	0.0	0.0	0.0	0.0	0.0	0.0
132904	GRAPEFRUIT BLVD	State Route-Full Access	0.06	55	4	5,407	5,468	5,377	5,410	0.0	0.0	0.0	0.0	0.0	-0.1	0.0
132905	LINCOLN ST	Other	0.08	55	4	2,875	2,861	2,872	2,858	0.0	0.0	0.0	0.0	0.0	0.0	0.0
132913	PIERCE ST	Other	0.80	45	4	4	4	4	4	0.0	0.0	0.0	0.0	0.0	0.0	0.0
132921	E PALM CANYON D	State Route-Full Access	0.19	50	4	3,167	3,199	3,215	3,113	0.0	0.0	0.1	-0.1	0.0	0.0	-0.1
132922	E PALM CANYON D	State Route-Full Access	0.64	50	4	9,885	9,937	9,953	9,853	0.0	0.0	0.0	0.0	0.0	0.0	0.0
132926	LA VERNE WAY	Other	0.29	45	4	376	377	379	379	0.0	0.0	0.0	0.0	0.0	0.0	0.0
132929	MURRAY CANYON	Other	0.44	45	4	18,048	18,036	18,048	18,047	0.0	0.0	0.0	0.0	0.0	0.0	0.0
132931	34TH AVE	Other	0.21	45	4	3	3	3	3	0.0	-0.4	0.2	0.1	0.4	0.5	0.4
132932	GOLF CLUB DR	Other	0.08	45	4	3	3	3	3	0.0	-0.4	0.2	0.1	0.4	0.5	0.4
132933	S GENE AUTRY TR	Other	0.01	50	4	17,842	17,869	17,742	17,850	0.0	0.0	0.0	0.0	0.0	0.0	0.0
132934	BOB HOPE DR	Other	0.51	55	4	7,808	7,847	7,868	7,925	0.0	0.0	0.0	0.1	0.0	0.0	0.0
132935	AVE 42	Other	0.26	50	4	1,163	1,027	1,080	975	0.0	-0.5	-0.3	-0.8	0.5	0.0	-0.2
133011	STATE HIGHWAY 6	State Route-Full Access	0.35	60	4	65,044	64,896	65,018	64,822	0.0	0.0	0.0	0.0	0.0	0.0	0.0
133093	SONNY BONO MEM	Interstate	0.22	70	4	101,370	101,418	101,388	101,344	0.0	0.0	0.0	0.0	0.0	0.0	0.0
133257	RIVER RD	Other	0.40	45	4	25,728	25,656	25,666	25,697	0.0	0.0	0.0	0.0	0.0	0.0	0.0
133260	LAWSON RD	Other	0.53	50	4	5,722	5,728	5,726	5,730	0.0	0.0	0.0	0.0	0.0	0.0	0.0
133261	INDIANA AVE	Other	0.29	45	4	12,740	12,748	12,729	12,724	0.0	0.0	0.0	0.0	0.0	0.0	0.0
133266	VALLEY WAY	Other	0.36	50	4	32,497	32,437	32,430	32,417	0.0	0.0	0.0	0.0	0.0	0.0	0.0
133267	HALL AVE	Other	0.16	45	4	117	125	117	131	0.0	0.3	0.0	0.5	-0.3	0.0	-0.3
133269	1ST ST	Other	0.23	40	4	3,691	3,696	3,758	3,726	0.0	0.0	0.1	0.0	0.0	0.1	0.0
133270	HOLLADAY ST	Other	0.13	60	4	1,425	1,409	1,375	1,488	0.0	-0.1	-0.2	0.2	0.1	0.0	-0.1
133271	IVY ST	Other	0.51	40	4	9,189	9,272	9,437	9,437	0.0	0.0	0.1	0.1	0.0	0.0	0.1
133275	KLUK LN	Other	0.25	35	4	12,457	12,388	12,467	12,386	0.0	0.0	0.0	0.0	0.0	0.0	0.0
133281	W SAN JACINTO A	Other	0.13	45	4	4,739	4,740	4,725	4,743	0.0	0.0	0.0	0.0	0.0	0.0	0.0
133282	OLD ELSINORE RD	Other	0.26	55	4	28,030	27,957	27,902	27,773	0.0	0.0	0.0	0.0	0.0	0.0	0.0
133284	MAIZE AVE	Other	0.38	45	4	0	0	0	0	0.0	0.0	0.0	0.0	0.0	0.0	0.0
133287	LAGUNA RD	Other	0.36	40	4	0	0	0	0	0.0	0.0	0.0	0.0	0.0	0.0	0.0
133288	VIA VISTA GRANDE	Other	1.62	45	4	13,199	13,188	13,238	13,352	0.0	0.0	0.0	0.1	0.0	0.0	0.1
133289	TENAJA RD	Other	0.07	40	4	10,618	10,364	10,461	10,743	0.0	-0.1	0.1	0.1	0.1	0.0	0.2
133291	PALOMAR ST	Other	0.42	45	4	711	803	782	747	0.0	0.5	0.4	0.2	-0.5	0.0	-0.3
133298	MORENO BEACH D	Other	0.37	50	4	15,460	15,380	15,491	15,462	0.0	0.0	0.0	0.0	0.0	0.0	0.0
133301	N D ST	Other	0.28	45	4	15,767	15,719	15,712	15,851	0.0	0.0	0.0	0.0	0.0	0.0	0.0
133303	SHERMAN RD	Other	0.05	50	4	12,302	12,066	12,176	12,277	0.0	-0.1	0.0	0.0	0.1	0.0	0.1
133306	YNEZ RD	Other	0.30	45	4	1,375	1,326	1,378	1,280	0.0	-0.2	0.0	-0.3	0.2	0.0	-0.2
133307	SINGLETON RD	Other	0.11	50	4	16,780	16,854	16,823	16,811	0.0	0.0	0.0	0.0	0.0	0.0	0.0
133308	VINELAND ST	Other	0.12	45	4	30,934	31,307	31,177	31,205	0.0	0.1	0.0	0.0	0.1	0.0	0.0
133310	DE ANZA DR	Other	0.65	50	4	6,727	6,710	6,815	6,869	0.0	0.0	0.1	0.1	0.0	0.0	0.1
133311	WASHINGTON ST	Other	0.52	50	4	17,631										

135728	STATE HIGHWAY 1 State Route-Full Access	9.90	40	4	13,848	13,837	13,795	13,810	0.0	0.0	0.0	0.0	0.0	0.0	0.0	0.0
135744	STATE HIGHWAY 7 State Route-Full Access	1.02	50	4	6,309	6,386	6,317	6,343	0.0	0.1	0.0	0.0	-0.1	0.0	0.0	0.0
135745	S RANNELLS BLVD Other	1.02	45	4	164	170	168	169	0.0	0.1	0.1	0.0	-0.1	0.0	0.0	0.0
135746	S DEFRAIN BLVD Other	2.01	45	4	632	537	608	622	0.0	-0.7	-0.2	-0.1	0.7	0.0	0.5	0.6
135747	S LOVEKIN BLVD Other	2.00	50	4	3,415	3,366	3,454	3,377	0.0	0.0	0.0	0.0	0.1	0.0	0.1	0.0
135748	Ramp-Other	0.34	30	4	0	0	0	0	0.0	0.0	0.0	0.0	0.0	0.0	0.0	0.0
135749	STATE HIGHWAY 7 State Route-Full Access	3.05	50	4	8,550	8,561	8,424	8,575	0.0	0.0	-0.1	0.0	0.0	0.0	-0.1	0.0
135750	24TH AVE Other	1.49	50	4	1,436	1,373	1,331	1,422	0.0	-0.2	-0.3	0.0	0.2	0.0	-0.1	0.2
135752	STATE HIGHWAY 7 State Route-Full Access	2.02	50	4	14,815	14,775	14,712	14,797	0.0	0.0	0.0	0.0	0.0	0.0	0.0	0.0
135753	S RANNELLS BLVD Other	1.60	50	4	6,265	6,214	6,288	6,222	0.0	0.0	0.0	0.0	0.0	0.0	0.1	0.0
135754	S RANNELLS BLVD Other	1.00	50	4	4,829	4,841	4,957	4,801	0.0	0.0	0.1	0.0	0.0	0.0	0.1	0.0
135755	STATE HIGHWAY 7 Other	2.03	45	4	505	545	603	521	0.0	0.0	0.3	0.8	0.1	-0.3	0.0	-0.2
135756	22ND AVE Other	2.02	45	4	0	0	0	0	0.0	0.0	0.0	0.0	0.0	0.0	0.0	0.0
135759	STATE HIGHWAY 7 State Route-Full Access	0.95	50	4	5,478	5,517	5,442	5,549	0.0	0.0	0.0	0.1	0.0	0.0	-0.1	0.0
135760	STATE HIGHWAY 7 State Route-Full Access	0.50	50	4	6,281	6,353	6,165	6,348	0.0	0.0	-0.1	0.0	0.0	0.0	-0.1	0.0
135762	28TH AVE Other	3.03	50	4	3,577	3,589	3,585	3,547	0.0	0.0	0.0	0.0	0.0	0.0	0.0	-0.1
135763	22ND AVE Other	1.02	45	4	0	0	0	0	0.0	0.0	1.7	0.1	0.0	0.0	1.7	0.1
135764	24TH AVE Other	2.02	50	4	632	537	608	622	0.0	-0.7	-0.2	-0.1	0.7	0.0	0.5	0.6
135771	Interstate	6.24	70	4	29,024	29,028	29,003	29,009	0.0	0.0	0.0	0.0	0.0	0.0	0.0	0.0
135772	Interstate	6.25	70	4	30,831	30,831	30,851	30,853	0.0	0.0	0.0	0.0	0.0	0.0	0.0	0.0
135776	Interstate	4.90	70	4	29,024	29,003	29,009	29,009	0.0	0.0	0.0	0.0	0.0	0.0	0.0	0.0
135777	Interstate	4.87	70	4	30,831	30,831	30,851	30,853	0.0	0.0	0.0	0.0	0.0	0.0	0.0	0.0
135780	Interstate	0.31	70	4	29,024	29,028	29,003	29,009	0.0	0.0	0.0	0.0	0.0	0.0	0.0	0.0
135781	Ramp-Other	0.20	30	4	0	0	0	0	0.0	0.0	0.0	0.0	0.0	0.0	0.0	0.0
135782	Interstate	0.36	70	4	30,831	30,831	30,851	30,853	0.0	0.0	0.0	0.0	0.0	0.0	0.0	0.0
135783	Ramp-Other	0.14	30	4	0	0	0	0	0.0	0.0	0.0	0.0	0.0	0.0	0.0	0.0
135784	Ramp-Other	0.19	30	4	0	0	0	0	0.0	0.0	0.0	0.0	0.0	0.0	0.0	0.0
135785	FRONTAGE RD Other	0.31	45	4	0	0	0	0	0.0	0.0	0.0	0.0	0.0	0.0	0.0	0.0
135794	FRONTAGE RD Other	0.49	45	4	0	0	0	0	0.0	0.0	0.0	0.0	0.0	0.0	0.0	0.0
135795	Ramp-Other	0.21	30	4	0	0	0	0	0.0	0.0	0.0	0.0	0.0	0.0	0.0	0.0
135799	RED CLOUD MINE Other	2.47	45	4	0	0	0	0	0.0	0.0	0.0	0.0	0.0	0.0	0.0	0.0
135815	HAYFIELD RD Other	7.06	40	4	0	0	0	0	0.0	0.0	0.0	0.0	0.0	0.0	0.0	0.0
135818	Interstate	2.61	70	4	28,453	28,425	28,438	28,417	0.0	0.0	0.0	0.0	0.0	0.0	0.0	0.0
135825	Interstate	2.58	70	4	30,831	30,831	30,851	30,853	0.0	0.0	0.0	0.0	0.0	0.0	0.0	0.0
135829	Interstate	0.41	70	4	28,453	28,425	28,438	28,417	0.0	0.0	0.0	0.0	0.0	0.0	0.0	0.0
135832	Ramp-Other	0.20	30	4	572	603	565	592	0.0	0.2	-0.1	0.2	-0.2	0.0	-0.3	-0.1
135834	Interstate	0.42	70	4	30,831	30,831	30,851	30,853	0.0	0.0	0.0	0.0	0.0	0.0	0.0	0.0
135835	Ramp-Other	0.21	30	4	0	0	0	0	0.0	0.0	0.0	0.0	0.0	0.0	0.0	0.0
135841	EAGLE MOUNTAIN Other	1.99	50	4	0	0	0	0	0.0	0.0	0.0	0.0	0.0	0.0	0.0	0.0
135845	Interstate	0.51	70	4	23,298	23,300	23,304	23,300	0.0	0.0	0.0	0.0	0.0	0.0	0.0	0.0
135846	Ramp-Other	0.26	30	4	5,155	5,125	5,134	5,117	0.0	0.0	0.0	0.0	0.0	0.0	0.0	0.0
135847	Interstate	0.49	70	4	23,379	23,390	23,422	23,422	0.0	0.0	0.0	0.0	0.0	0.0	0.0	0.0
135851	RAGSDALE RD Other	3.08	45	4	572	603	565	592	0.0	0.2	-0.1	0.2	-0.2	0.0	-0.3	-0.1
135855	Ramp-Other	0.23	45	4	159	159	159	159	0.0	0.0	0.0	0.0	0.0	0.0	0.0	0.0
135856	KAISER RD County Route-Full Access	11.91	50	4	0	0	0	0	0.0	0.0	0.0	0.0	0.0	0.0	0.0	0.0
135857	STATE HIGHWAY 1 State Route-Full Access	0.14	55	4	13,029	13,087	13,084	13,071	0.0	0.0	0.0	0.0	0.0	0.0	0.0	0.0
135859	STATE HIGHWAY 1 State Route-Full Access	0.07	40	4	13,701	13,690	13,649	13,663	0.0	0.0	0.0	0.0	0.0	0.0	0.0	0.0
135859	CHUCKWALLA VAL Other	9.49	40	4	0	0	0	0	0.0	0.0	0.0	0.0	0.0	0.0	0.0	0.0
135862	Interstate	9.45	70	4	22,438	22,449	22,481	22,480	0.0	0.0	0.0	0.0	0.0	0.0	0.0	0.0
135867	Interstate	8.81	70	4	23,661	23,663	23,666	23,663	0.0	0.0	0.0	0.0	0.0	0.0	0.0	0.0
135868	Interstate	8.86	70	4	23,537	23,549	23,581	23,580	0.0	0.0	0.0	0.0	0.0	0.0	0.0	0.0
135872	Interstate	0.51	70	4	22,237	22,240	22,243	22,239	0.0	0.0	0.0	0.0	0.0	0.0	0.0	0.0
135873	Ramp-Other	0.26	30	4	1,424	1,423	1,423	1,423	0.0	0.0	0.0	0.0	0.0	0.0	0.0	0.0
135874	Interstate	0.48	70	4	22,090	22,101	22,133	22,133	0.0	0.0	0.0	0.0	0.0	0.0	0.0	0.0
135876	Ramp-Other	0.28	30	4	711	711	711	711	0.0	0.0	0.0	0.0	0.0	0.0	0.0	0.0
135884	STATE HIGHWAY 1 State Route-Full Access	10.54	40	4	13,701	13,690	13,649	13,663	0.0	0.0	0.0	0.0	0.0	0.0	0.0	0.0
135887	WILEL'S WELL RD Other	0.05	45	4	750	750	750	750	0.0	0.0	0.0	0.0	0.0	0.0	0.0	0.0
135890	Interstate	15.00	70	4	22,800	22,812	22,844	22,843	0.0	0.0	0.0	0.0	0.0	0.0	0.0	0.0
135891	Interstate	15.00	70	4	22,929	22,932	22,935	22,931	0.0	0.0	0.0	0.0	0.0	0.0	0.0	0.0
135895	Interstate	0.57	70	4	22,929	22,932	22,935	22,931	0.0	0.0	0.0	0.0	0.0	0.0	0.0	0.0
135896	Ramp-Other	0.27	30	4	0	0	0	0	0.0	0.0	0.0	0.0	0.0	0.0	0.0	0.0
135897	Interstate	0.58	70	4	22,800	22,812	22,844	22,843	0.0	0.0	0.0	0.0	0.0	0.0	0.0	0.0
135900	Ramp-Other	0.29	30	4	0	0	0	0	0.0	0.0	0.0	0.0	0.0	0.0	0.0	0.0
135905	Rest Area/Weigh Station/Tunnel	0.06	25	4	388	388	387	388	0.0	0.0	0.0	0.0	0.0	0.0	0.0	0.0
135906	Interstate	4.55	70	4	22,929	22,932	22,935	22,931	0.0	0.0	0.0	0.0	0.0	0.0	0.0	0.0
135907	Interstate	4.52	70	4	22,800	22,812	22,844	22,843	0.0	0.0	0.0	0.0	0.0	0.0	0.0	0.0
135908	Interstate	0.60	70	4	22,541	22,544	22,548	22,543	0.0	0.0	0.0	0.0	0.0	0.0	0.0	0.0
135909	Ramp-Other	0.27	30	4	388	388	387	388	0.0	0.0	0.0	0.0	0.0	0.0	0.0	0.0
135910	Interstate	0.57	70	4	22,438	22,449	22,481	22,480	0.0	0.0	0.0	0.0	0.0	0.0	0.0	0.0
135911	Ramp-Other	0.29	30	4	0	0	0	0	0.0	0.0	0.0	0.0	0.0	0.0	0.0	0.0
135913	WILEY WELL RD Other	0.88	40	4	0	0	0	0	0.0	0.0	0.0	0.0	0.0	0.0	0.0	0.0
135918	Rest Area/Weigh Station/Tunnel	0.07	25	4	0	0	0	0	0.0	0.0	0.0	0.0	0.0	0.0	0.0	0.0
135919	UNKNOWN Other	16.60	25	4	0	0	0	0	0.0	0.0	0.0	0.0	0.0	0.0	0.0	0.0
135921	Interstate	1.49	70	4	18,449	18,431	18,452	18,460	0.0	0.0	0.0	0.0	0.0	0.0	0.0	0.0
135922	E HOBSON WAY Other	0.25	55	4	6,124	6,096	6,024	6,068	0.0	0.0	-0.1	0.0	0.0	0.0	-0.1	0.0
135925	Interstate	3.49	70	4	24,759	24,759	24,764	24,761	0.0	0.0	0.0	0.0	0.0	0.0	0.0	0.0
135928	20TH AVE Other	3.02	50	4	164	170	168	169	0.0	0.1	0.1	0.1	-0.1	0.0	0.0	0.0
135931	S LOVEKIN BLVD Other	0.58	55	4	5,867	5,921	5,907	5,870	0.0	0.0	0.0	0.0	0.0	0.0	0.0	0.0
135932	Interstate	9.43	70	4	22,541	22,544	22,548	22,543	0.0	0.0	0.0	0.0	0.0	0.0	0.0	0.0
135939	Interstate	0.59	70	4	22,541	22,544	22,548	22,543	0.0	0.0	0.0	0.0	0.0	0.0	0.0	0.0
135940	Ramp-Other	0.31	30	4	0	0	0	0	0.0	0.0	0.0	0.0	0.0	0.0	0.0	0.0
135941	Interstate	0.63	70	4	22,438	22,449	22,481	22,480	0.0	0.0	0.0	0.0	0.0	0.0	0.0	0.0
135944	Interstate	3.48	70	4	24,943	24,942	24,968	24,987	0.0	0.0	0.0	0.0	0.0	0.0	0.0	0.0
135945	Ramp-Other	0.30	30	4	2,506	2,494	2,487	2,506	0.0							

135961	10TH AVE	Other	1.01	45	4	0	0	0	0										
135962	4TH AVE	Other	2.01	30	4	0	0	0	0										
135964	W HOBSON WAY	Other	1.01	55	4	147	153	156	146	0.0	0.2	0.3	0.0	-0.2	0.0	0.1	-0.2		
135966	STATE HIGHWAY 7	State Route-Full Access	1.00	50	4	21,721	21,798	21,720	21,759	0.0	0.0	0.0	0.0	0.0	0.0	0.0	0.0		
135967	STATE HIGHWAY 7	Ramp-Other	0.26	30	4	7,530	7,530	7,531	7,532	0.0	0.0	0.0	0.0	0.0	0.0	0.0	0.0		
135968	STATE HIGHWAY 7	Interstate	0.55	70	4	17,228	17,229	17,234	17,230	0.0	0.0	0.0	0.0	0.0	0.0	0.0	0.0		
135970	S NEIGHBOURS BL	Other	0.17	50	4	180	187	186	178	0.0	0.2	0.2	0.0	-0.2	0.0	0.0	-0.2		
135971	STATE HIGHWAY 7	Interstate	0.54	70	4	17,061	17,071	17,105	17,104	0.0	0.0	0.0	0.0	0.0	0.0	0.0	0.0		
135973	STATE HIGHWAY 7	Ramp-Other	0.28	30	4	1,500	1,507	1,506	1,508	0.0	0.0	0.0	0.0	0.0	0.0	0.0	0.0		
135974	STATE HIGHWAY 7	State Route-Full Access	0.99	50	4	21,648	21,713	21,638	21,677	0.0	0.0	0.0	0.0	0.0	0.0	0.0	0.0		
135975	S DEFRAIN BLVD	Other	0.51	50	4	2,073	1,999	2,067	2,071	0.0	-0.2	0.0	0.0	0.2	0.0	0.1	0.2		
135976	S DEFRAIN BLVD	Other	0.50	50	4	234	312	318	312	0.0	1.2	1.3	0.0	-1.2	0.0	0.1	0.0		
135978	S DEFRAIN BLVD	Ramp-Other	0.29	30	4	0	0	0	0	0.0	0.0	0.0	0.0	0.0	0.0	0.0	0.0		
135979	S DEFRAIN BLVD	Interstate	0.58	70	4	25,955	26,018	25,960	25,979	0.0	0.0	0.0	0.0	0.0	0.0	0.0	0.0		
135980	S DEFRAIN BLVD	Ramp-Other	0.28	30	4	0	0	0	0	0.0	0.0	0.0	0.0	0.0	0.0	0.0	0.0		
135981	DEKEMA ST	Other	0.50	55	4	0	0	0	0										
135982	DEKEMA ST	Interstate	0.52	70	4	19,639	19,627	19,648	19,659	0.0	0.0	0.0	0.0	0.0	0.0	0.0	0.0		
135983	S INTAKE BLVD	Other	1.00	45	4	849	841	853	845	0.0	0.0	0.0	0.0	0.0	0.0	0.1	0.0		
135984	S LOVEKIN BLVD	Other	1.00	50	4	9,212	9,256	9,249	9,202	0.0	0.0	0.0	0.0	0.0	0.0	0.0	0.0		
135986	S DEFRAIN BLVD	Other	1.00	45	4	3,245	3,148	3,272	3,229	0.0	-0.1	0.0	0.0	0.1	0.0	0.2	0.0		
135987	SEELEY AVE	Other	0.50	50	4	4,486	4,458	4,512	4,465	0.0	0.0	0.0	0.0	0.0	0.1	0.0	0.1		
135988	E 14TH AVE	Other	0.50	45	4	0	0	0	0										
135989	E HOBSON WAY	Other	0.50	55	4	2,373	2,317	2,365	2,313	0.0	-0.1	0.0	-0.1	0.1	0.0	0.1	0.0		
135990	DONLON ST	Other	0.50	55	4	180	150	147	168	0.0	-0.8	-0.9	-0.3	0.8	0.0	-0.1	0.5		
135991	E BARNARD ST	Other	0.51	45	4	0	0	0	0										
135992	E CHANSLOR WAY	Other	0.50	45	4	0	0	0	0										
135993	18TH AVE	Other	1.02	45	4	6,879	6,888	6,841	6,887	0.0	0.0	0.0	0.0	0.0	0.0	0.0	0.0		
135995	18TH AVE	Ramp-Other	0.37	30	4	0	0	0	0	0.0	0.0	0.2	0.1	-0.1	0.0	0.2	0.0		
135996	18TH AVE	Interstate	0.65	70	4	21,794	21,857	21,799	21,819	0.0	0.0	0.0	0.0	0.0	0.0	0.0	0.0		
135997	S LOVEKIN BLVD	Other	0.25	45	4	6,043	6,107	6,050	6,096	0.0	0.0	0.0	0.0	0.0	0.0	0.0	0.0		
135998	S LOVEKIN BLVD	Ramp-Other	0.35	30	4	0	0	0	0										
135999	S LOVEKIN BLVD	Interstate	0.62	70	4	18,561	18,578	18,611	18,612	0.0	0.0	0.0	0.0	0.0	0.0	0.0	0.0		
136000	SEELEY AVE	Other	1.02	50	4	1,142	1,124	1,170	1,134	0.0	-0.1	0.1	0.0	0.1	0.0	0.2	0.0		
136001	S BROADWAY	Other	0.25	45	4	0	0	0	0										
136002	W RIVERSIDE DR	Other	0.25	50	4	234	312	318	312	0.0	1.2	1.3	1.2	-1.2	0.0	0.1	0.0		
136003	SEELEY AVE	Other	0.50	50	4	4,486	4,458	4,512	4,465	0.0	0.0	0.0	0.0	0.0	0.0	0.1	0.0		
136004	S BROADWAY	Other	0.50	45	4	0	0	0	0										
136005	W 14TH AVE	Other	0.25	45	4	0	0	0	0										
136007	W DONLON ST	Other	0.50	55	4	253	227	223	253	0.0	-0.5	-0.5	0.0	0.5	0.0	-0.1	0.5		
136008	W DONLON ST	Interstate	0.43	70	4	25,955	26,018	25,960	25,980	0.0	0.0	0.0	0.0	0.0	0.0	0.0	0.0		
136009	W DONLON ST	Interstate	0.45	70	4	19,639	19,627	19,648	19,659	0.0	0.0	0.0	0.0	0.0	0.0	0.0	0.0		
136010	W HOBSON WAY	Other	0.50	55	4	2,301	2,241	2,289	2,228	0.0	-0.1	0.0	0.0	0.1	0.0	0.1	0.0		
136011	N LOVEKIN BLVD	Other	0.25	45	4	65	44	28	33	0.0	-1.7	-3.6	-2.9	1.7	0.0	-1.9	-1.3		
136012	DEKEMA ST	Other	0.50	55	4	0	0	0	0										
136013	N BROADWAY	Other	0.25	45	4	0	0	0	0										
136014	W RIVERSIDE DR	Other	0.50	45	4	0	0	0	0										
136015	S LOVEKIN BLVD	Other	0.18	45	4	673	750	725	647	0.0	0.5	0.3	-0.2	-0.5	0.0	-0.1	-0.6		
136016	S LOVEKIN BLVD	Ramp-Other	0.28	30	4	4,161	4,161	4,161	4,161	0.0	0.0	0.0	0.0	0.0	0.0	0.0	0.0		
136017	S LOVEKIN BLVD	Ramp-Other	0.28	30	4	1,078	1,049	1,037	1,047	0.0	-0.1	-0.2	-0.1	0.1	0.0	-0.1	0.0		
136018	LOVEKIN BLVD	Other	0.07	45	4	1,630	1,719	1,712	1,636	0.0	0.2	0.2	0.0	-0.2	0.0	0.0	-0.2		
136019	N LOVEKIN BLVD	Other	0.25	45	4	65	44	28	33	0.0	-1.7	-3.6	-2.9	1.7	0.0	-1.9	-1.3		
136020	S BROADWAY	Other	0.20	45	4	72	77	76	85	0.0	0.2	0.2	0.2	0.7	0.0	-0.1	0.4		
136021	S BROADWAY	Other	0.06	45	4	72	77	76	85	0.0	0.2	0.2	0.2	-0.2	0.0	-0.1	0.4		
136022	N BROADWAY	Other	0.25	45	4	0	0	0	0										
136023	18TH AVE	Other	1.00	45	4	1,082	999	1,026	1,062	0.0	-0.3	-0.2	-0.1	0.3	0.0	0.1	0.3		
136024	S 7TH ST	Other	0.25	45	4	0	0	0	0										
136025	S 7TH ST	Ramp-Other	0.28	30	4	4,566	4,628	4,565	4,589	0.0	0.1	0.0	0.0	-0.1	0.0	-0.1	0.0		
136026	S 7TH ST	Interstate	0.57	70	4	21,389	21,390	21,394	21,391	0.0	0.0	0.0	0.0	0.0	0.0	0.0	0.0		
136027	S INTAKE BLVD	Other	0.22	50	4	0	0	0	0										
136028	S INTAKE BLVD	Ramp-Other	0.30	30	4	1,191	1,196	1,196	1,198	0.0	0.0	0.0	0.0	0.0	0.0	0.0	0.0		
136029	S INTAKE BLVD	Interstate	0.59	70	4	18,449	18,431	18,452	18,460	0.0	0.0	0.0	0.0	0.0	0.0	0.0	0.0		
136030	SEELEY AVE	Other	1.00	50	4	4,882	4,838	4,836	4,852	0.0	0.0	0.0	0.0	0.0	0.0	0.0	0.0		
136031	E 14TH AVE	Other	0.28	45	4	0	0	0	0										
136032	E HOBSON WAY	Other	0.50	55	4	2,553	2,468	2,512	2,481	0.0	-0.1	-0.1	-0.1	0.1	0.0	0.1	0.0		
136033	E CHANSLOR WAY	Other	1.00	45	4	0	0	0	0										
136034	S C AND D BLVD	Other	0.50	45	4	0	0	0	0										
136035	S C AND D BLVD	Interstate	0.44	70	4	25,955	26,018	25,960	25,979	0.0	0.0	0.0	0.0	0.0	0.0	0.0	0.0		
136036	S C AND D BLVD	Interstate	0.46	70	4	19,639	19,627	19,648	19,659	0.0	0.0	0.0	0.0	0.0	0.0	0.0	0.0		
136037	N 7TH ST	Other	0.13	45	4	0	0	0	0										
136038	E BARNARD ST	Other	0.40	45	4	0	0	0	0										
136039	S C AND D BLVD	Other	0.06	45	4	180	150	147	168	0.0	-0.8	-0.9	-0.3	0.8	0.0	-0.1	0.5		
136040	S C AND D BLVD	Ramp-Other	0.25	30	4	0	0	0	0										
136041	S C AND D BLVD	Ramp-Other	0.28	30	4	0	0	0	0										
136043	S C AND D BLVD	Other	0.20	45	4	180	150	147	168	0.0	-0.8	-0.9	-0.3	0.8	0.0	-0.1	0.5		
136046	N 7TH ST	Other	0.25	45	4	0	0	0	0										
136047	S INTAKE BLVD	Other	0.50	50	4	0	0	0	0										
136048	E HOBSON WAY	Other	0.75	55	4	6,124	6,096	6,024	6,068	0.0	0.0	-0.1	0.0	0.0	0.0	-0.1	0.0		
136049	US HIGHWAY 95	US Route-Full Access	0.21	50	4	2,870	2,880	2,865	2,910	0.0	0.0	0.1	0.0	0.0	0.0	0.0	0.0		
136050	S INTAKE BLVD	US Route-Full Access	0.10	50	4	4,833	4,895	4,830	4,855	0.0	0.1	0.0	0.0	-0.1	0.0	-0.1	0.0		
136051	S INTAKE BLVD	Ramp-Other	0.29	30	4	267	268	267	267	0.0	0.0	0.0	0.0	0.0	0.0	0.0	0.0		
136052	S INTAKE BLVD	Ramp-Other	0.30	30	4	0	0	0	0										
136053	S INTAKE BLVD	US Route-Full Access	0.18	50	4	6,024	6,092	6,026	6,054	0.0	0.0	0.0	0.0	0.0	0.0	0.0	0.0		
136054	10TH AVE	Other	0.50	45	4	0	0	0	0										

136084	Ramp-Other	0.20	30	4	488	486	485	487	0.0	0.0	0.0	0.0	0.0	0.0	0.0	0.0
136087	E HOBSON WAY	Other	0.11	55	4	488	486	485	487	0.0	0.0	0.0	0.0	0.0	0.0	0.0
136088	Ramp-Other	0.20	55	4	3,924	3,942	3,942	3,912	0.0	0.0	0.0	0.0	0.0	0.0	0.0	0.0
136091	Interstate	0.23	70	4	22,144	22,144	22,144	22,144	0.0	0.0	0.0	0.0	0.0	0.0	0.0	0.0
136093	S INTAKE BLVD	Other	2.00	45	4	0	0	0	0.0	0.0	0.0	0.0	0.0	0.0	0.0	0.0
136100	22ND AVE	Other	3.05	50	4	4,664	4,671	4,788	4,631	0.0	0.0	0.1	0.0	0.0	0.1	0.0
136105	STATE HIGHWAY 1	State Route-Full Access	6.24	40	4	13,701	13,690	13,649	13,663	0.0	0.0	0.0	0.0	0.0	0.0	0.0
136110	32ND AVE	Other	3.05	45	4	0	0	0	0	0.0	0.0	0.0	0.0	0.0	0.0	0.0
136130	US HIGHWAY 95	US Route-Full Access	0.00	45	4	2,395	2,404	2,447	2,399	0.0	0.0	0.1	0.0	0.0	0.1	0.0
136131	US HIGHWAY 95	US Route-Full Access	0.54	40	4	11,867	11,789	11,791	11,791	0.0	0.0	0.0	0.0	0.0	0.0	0.0
136137	UTAH TRL	Other	2.28	55	4	18,490	18,471	18,314	18,482	0.0	0.0	0.0	0.0	0.0	0.0	0.0
136139	PINTO BASIN RD	Other	16.08	55	4	20,342	20,301	20,137	20,333	0.0	0.0	0.0	0.0	0.0	0.0	0.0
136147	EL DORADO MINE	Other	6.80	45	4	21,417	21,473	21,407	21,440	0.0	0.0	0.0	0.0	0.0	0.0	0.0
136161	Interstate	5.98	70	4	32,136	32,135	32,106	32,111	0.0	0.0	0.0	0.0	0.0	0.0	0.0	0.0
136163	Interstate	2.60	70	4	30,520	30,521	30,506	30,503	0.0	0.0	0.0	0.0	0.0	0.0	0.0	0.0
136164	Interstate	2.53	70	4	32,548	32,545	32,516	32,521	0.0	0.0	0.0	0.0	0.0	0.0	0.0	0.0
136167	Interstate	0.62	70	4	30,520	30,521	30,506	30,503	0.0	0.0	0.0	0.0	0.0	0.0	0.0	0.0
136169	Interstate	0.51	70	4	32,548	32,545	32,516	32,521	0.0	0.0	0.0	0.0	0.0	0.0	0.0	0.0
136170	Rest Area/Weigh Station/Turnol	0.18	25	4	0	0	0	0	0.0	0.0	0.0	0.0	0.0	0.0	0.0	0.0
136171	FARGO CYN RD	Other	1.67	55	4	0	0	0	0	0.0	0.0	0.0	0.0	0.0	0.0	0.0
136172	Interstate	2.78	70	4	26,271	26,276	26,234	26,244	0.0	0.0	0.0	0.0	0.0	0.0	0.0	0.0
136176	Rest Area/Weigh Station/Turnol	0.34	25	4	0	0	0	0	0.0	0.0	0.0	0.0	0.0	0.0	0.0	0.0
136177	Rest Area/Weigh Station/Turnol	0.63	25	4	0	0	0	0	0.0	0.0	0.0	0.0	0.0	0.0	0.0	0.0
136178	UNKNOWN	Other	0.08	40	4	0	0	0	0	0.0	0.0	0.0	0.0	0.0	0.0	0.0
136185	Interstate	0.43	70	4	30,038	30,040	30,026	30,024	0.0	0.0	0.0	0.0	0.0	0.0	0.0	0.0
136186	Ramp-Other	0.21	30	4	482	480	480	480	0.0	0.0	0.0	0.0	0.0	0.0	0.0	0.0
136189	FRONTAGE RD	Other	0.44	40	4	412	411	410	410	0.0	0.0	0.0	0.0	0.0	0.0	0.0
136197	AQUEDUCT RD	Other	3.05	40	4	0	0	0	0	0.0	0.0	0.0	0.0	0.0	0.0	0.0
136198	Ramp-Other	0.25	30	4	0	0	0	0	0.0	0.0	0.0	0.0	0.0	0.0	0.0	0.0
136199	POWER LINE RD	Other	1.14	40	4	0	0	0	0	0.0	0.0	0.0	0.0	0.0	0.0	0.0
136205	Interstate	0.33	70	4	32,136	32,135	32,106	32,111	0.0	0.0	0.0	0.0	0.0	0.0	0.0	0.0
136206	Ramp-Other	0.22	30	4	0	0	0	0	0.0	0.0	0.0	0.0	0.0	0.0	0.0	0.0
136209	Ramp-Other	0.16	30	4	412	411	410	410	0.0	0.0	0.0	0.0	0.0	0.0	0.0	0.0
136210	FRONTAGE RD	Other	0.25	40	4	412	411	410	410	0.0	0.0	0.0	0.0	0.0	0.0	0.0
136213	Interstate	4.00	70	4	29,198	29,201	29,176	29,182	0.0	0.0	0.0	0.0	0.0	0.0	0.0	0.0
136214	Interstate	4.00	70	4	31,303	31,302	31,323	31,324	0.0	0.0	0.0	0.0	0.0	0.0	0.0	0.0
136220	Interstate	0.49	70	4	25,249	25,248	25,253	25,242	0.0	0.0	0.0	0.0	0.0	0.0	0.0	0.0
136221	Interstate	0.49	70	4	27,136	27,119	27,109	27,109	0.0	0.0	0.0	0.0	0.0	0.0	0.0	0.0
136222	Ramp-Other	0.24	30	4	4,189	4,166	4,205	4,215	0.0	0.0	0.0	0.0	0.0	0.0	0.0	0.1
136229	66TH AVE	Other	0.42	50	4	9,278	9,260	9,270	9,264	0.0	0.0	0.0	0.0	0.0	0.0	0.0
136230	Interstate	5.90	70	4	30,038	30,040	30,026	30,024	0.0	0.0	0.0	0.0	0.0	0.0	0.0	0.0
136232	COTTONWOOD SP	Other	0.11	45	4	10,334	10,323	10,299	10,317	0.0	0.0	0.0	0.0	0.0	0.0	0.0
136236	Ramp-Other	0.24	30	4	4,789	4,792	4,773	4,782	0.0	0.0	0.0	0.0	0.0	0.0	0.0	0.0
136245	UNKNOWN	Other	0.85	45	4	0	0	0	0	0.0	0.0	0.0	0.0	0.0	0.0	0.0
136273	Interstate	3.57	70	4	28,916	28,919	28,894	28,900	0.0	0.0	0.0	0.0	0.0	0.0	0.0	0.0
136274	Interstate	3.57	70	4	30,746	30,746	30,768	30,768	0.0	0.0	0.0	0.0	0.0	0.0	0.0	0.0
136283	Interstate	0.52	70	4	28,891	28,894	28,870	28,876	0.0	0.0	0.0	0.0	0.0	0.0	0.0	0.0
136284	Ramp-Other	0.27	30	4	307	306	306	306	0.0	0.0	0.0	0.0	0.0	0.0	0.0	0.0
136285	Interstate	0.54	70	4	30,728	30,727	30,747	30,750	0.0	0.0	0.0	0.0	0.0	0.0	0.0	0.0
136288	Ramp-Other	0.26	30	4	18	18	18	18	0.0	0.0	0.0	0.0	0.0	0.0	0.0	0.0
136291	PINTO RD	Other	3.86	45	4	0	0	0	0	0.0	0.0	0.0	0.0	0.0	0.0	0.0
136293	CHIRIACO RD	Other	0.16	45	4	0	0	0	0	0.0	0.0	0.0	0.0	0.0	0.0	0.0
136296	Interstate	0.48	70	4	28,916	28,919	28,894	28,900	0.0	0.0	0.0	0.0	0.0	0.0	0.0	0.0
136297	Interstate	0.46	70	4	30,746	30,746	30,766	30,768	0.0	0.0	0.0	0.0	0.0	0.0	0.0	0.0
136298	Ramp-Other	0.24	30	4	85	85	85	85	0.0	0.0	0.0	0.0	0.0	0.0	0.0	0.0
136302	Ramp-Other	0.24	30	4	0	0	0	0	0.0	0.0	0.0	0.0	0.0	0.0	0.0	0.0
136304	HAYFIELD RD	Other	1.08	40	4	0	0	0	0	0.0	0.0	0.0	0.0	0.0	0.0	0.0
136339	Interstate	3.41	70	4	32,548	32,545	32,516	32,521	0.0	0.0	0.0	0.0	0.0	0.0	0.0	0.0
136353	COACHELLA CANA	Other	3.70	55	4	347	347	347	347	0.0	0.0	0.0	0.0	0.0	0.0	0.0
136354	COACHELLA CANA	Other	2.77	55	4	3,288	3,284	3,281	3,283	0.0	0.0	0.0	0.0	0.0	0.0	0.0
136355	UNKNOWN	Other	0.93	55	4	3,860	3,857	3,853	3,856	0.0	0.0	0.0	0.0	0.0	0.0	0.0
136360	UNKNOWN	Other	1.15	55	4	3,860	3,857	3,856	3,856	0.0	0.0	0.0	0.0	0.0	0.0	0.0
136368	COACHELLA CANA	Other	1.81	55	4	4,180	4,178	4,176	4,176	0.0	0.0	0.0	0.0	0.0	0.0	0.0
136448	STATE HIGHWAY 8	State Route-Limited Access	2.44	65	4	19,137	19,141	19,135	19,159	0.0	0.0	0.0	0.0	0.0	0.0	0.0
139991	BOX CANYON RD	Other	0.24	45	4	10,334	10,323	10,299	10,317	0.0	0.0	0.0	0.0	0.0	0.0	0.0
139992	PINTO RD	Other	0.78	45	4	0	0	0	0	0.0	0.0	0.0	0.0	0.0	0.0	0.0
139997	Ramp-Other	0.27	30	4	7,452	7,441	7,429	7,432	0.0	0.0	0.0	0.0	0.0	0.0	0.0	0.0
140000	DESERT CENTER F	State Route-Full Access	0.09	45	4	5,518	5,488	5,497	5,480	0.0	0.0	0.0	0.0	0.0	0.0	0.0
140002	Ramp-Other	0.26	30	4	363	363	362	363	0.0	0.0	0.0	0.0	0.0	0.0	0.0	0.0
140006	Ramp-Other	0.31	30	4	0	0	0	0	0.0	0.0	0.0	0.0	0.0	0.0	0.0	0.0
140009	CHUCKWALLA VAL	Other	0.16	40	4	0	0	0	0	0.0	0.0	0.0	0.0	0.0	0.0	0.0
140011	Ramp-Other	0.33	30	4	0	0	0	0	0.0	0.0	0.0	0.0	0.0	0.0	0.0	0.0
140014	UNKNOWN	Other	21.61	40	4	147	147	147	147	0.0	0.0	0.0	0.0	0.0	0.0	0.0
140015	Rest Area/Weigh Station/Turnol	0.10	25	4	0	0	0	0	0.0	0.0	0.0	0.0	0.0	0.0	0.0	0.0
140016	Rest Area/Weigh Station/Turnol	0.01	25	4	388	388	387	388	0.0	0.0	0.0	0.0	0.0	0.0	0.0	0.0
140017	Rest Area/Weigh Station/Turnol	0.01	25	4	388	388	387	388	0.0	0.0	0.0	0.0	0.0	0.0	0.0	0.0
140018	Rest Area/Weigh Station/Turnol	0.06	25	4	0	0	0	0	0.0	0.0	0.0	0.0	0.0	0.0	0.0	0.0
140019	Rest Area/Weigh Station/Turnol	0.05	25	4	388	388	387	388	0.0	0.0	0.0	0.0	0.0	0.0	0.0	0.0
140020	Rest Area/Weigh Station/Turnol	0.03	25	4	388	388	387	388	0.0	0.0	0.0	0.0	0.0	0.0	0.0	0.0
140021	Rest Area/Weigh Station/Turnol	0.03	25	4	388	388	387	388	0.0	0.0	0.0	0.0	0.0	0.0	0.0	0.0
140023	Rest Area/Weigh Station/Turnol	0.05	25	4	363	363	363	363	0.0	0.0	0.0	0.0	0.0	0.0	0.0	0.0
140024	Rest Area/Weigh Station/Turnol	0.03	25	4	0	0	0	0	0.0	0.0	0.0	0.0	0.0	0.0	0.0	0.0
140025	Rest Area/Weigh Station/Turnol	0.02	25	4	388	388	387	388	0.0	0.0	0.0	0.0	0.0	0.0	0.0	0.0
140031	Ramp-Other	0.30	30	4	363	363	363	363	0.0	0.0	0.0	0.0	0.0	0.0	0.0	0.0
140034	WILEL'S WELL RD	Other	0.14	40	4	388	388	387	388	0.0	0.0	0.0	0.0	0.0		

140077	Ramp-Other	0.26	30	4	3,949	3,952	3,923	3,940	0.0	0.0	0.0	0.0	0.0	0.0	0.0	0.0
140082	Ramp-Other	0.29	30	4	576	574	576	574	0.0	0.0	0.0	0.0	0.0	0.0	0.0	0.0
140085	SUMMIT RD	0.11	45	4	594	593	594	592	0.0	0.0	0.0	0.0	0.0	0.0	0.0	0.0
140087	Ramp-Other	0.25	30	4	24	24	24	24	0.0	0.0	0.0	0.0	0.0	0.0	0.0	0.0
140092	Ramp-Other	0.24	30	4	0	0	0	0	0.0	0.0	0.0	0.0	0.0	0.0	0.0	0.0
140095	HAYFIELD RD	0.13	45	4	85	85	85	85	0.0	0.0	0.0	0.0	0.0	0.0	0.0	0.0
140097	Ramp-Other	0.26	30	4	109	109	109	109	0.0	0.0	0.0	0.0	0.0	0.0	0.0	0.0
140100	EAGLE MOUNTAIN	0.09	45	4	572	603	565	592	0.0	0.2	-0.1	0.2	-0.2	0.0	-0.3	-0.1
140102	EAGLE MOUNTAIN	0.11	45	4	572	603	565	592	0.0	0.2	-0.1	0.2	-0.2	0.0	-0.3	-0.1
140103	Ramp-Other	0.22	30	4	0	0	0	0	0.0	0.0	0.0	0.0	0.0	0.0	0.0	0.0
140109	Ramp-Other	0.23	30	4	0	0	0	0	0.0	0.0	0.0	0.0	0.0	0.0	0.0	0.0
140114	Ramp-Other	0.22	30	4	1,448	1,448	1,448	1,448	0.0	0.0	0.0	0.0	0.0	0.0	0.0	0.0
140117	CHUCKWALLA VAL	0.17	40	4	2,158	2,158	2,158	2,158	0.0	0.0	0.0	0.0	0.0	0.0	0.0	0.0
140119	Ramp-Other	0.27	30	4	692	692	692	692	0.0	0.0	0.0	0.0	0.0	0.0	0.0	0.0
140127	DILLON RD	0.59	55	4	12,266	12,255	12,232	12,210	0.0	0.0	0.0	0.0	0.0	0.0	0.0	0.0
141269	HIDDEN SPRINGS	0.51	45	4	1,155	1,149	1,147	1,147	0.0	0.0	0.0	0.0	0.0	0.0	0.0	0.0
141275	DRACAEA AVE	0.50	40	4	760	748	755	748	0.0	-0.1	0.0	-0.1	0.1	0.0	0.0	0.0
141276	DRACAEA AVE	0.50	45	4	4,714	4,774	4,778	4,819	0.0	0.1	0.1	0.1	-0.1	0.0	0.0	0.0
141277	DRACAEA AVE	0.50	45	4	4,664	4,675	4,715	4,741	0.0	0.0	0.0	0.1	0.0	0.0	0.0	0.1
141278	DRACAEA AVE	0.25	40	4	4,304	4,300	4,324	4,333	0.0	0.0	0.0	0.0	0.0	0.0	0.0	0.0
141279	DRACAEA AVE	0.25	40	4	1,644	1,647	1,663	1,663	0.0	0.0	0.1	0.0	0.0	0.0	0.0	0.0
141280	DRACAEA AVE	0.23	45	4	7,687	7,657	7,720	7,834	0.0	0.0	0.0	0.0	0.1	0.0	0.1	0.0
141281	KITCHING ST	0.25	45	4	11,229	11,155	11,289	11,186	0.0	0.0	0.0	0.0	0.0	0.0	0.1	0.0
141282	LASSELLE ST	0.25	50	4	9,309	9,388	9,273	9,335	0.0	0.0	0.0	0.0	0.0	0.0	-0.1	0.0
141283	PERRIS BLVD	0.25	55	4	32,091	32,082	32,108	32,139	0.0	0.0	0.0	0.0	0.0	0.0	0.0	0.0
141284	INDIAN ST	0.25	45	4	6,922	6,897	6,963	6,955	0.0	0.0	0.0	0.0	0.0	0.0	0.0	0.0
141285	HEACOCK ST	0.25	50	4	19,394	19,422	19,427	19,462	0.0	0.0	0.0	0.0	0.0	0.0	0.0	0.0
141286	GRAHAM ST	0.25	45	4	7,691	7,663	7,660	7,677	0.0	0.0	0.0	0.0	0.0	0.0	0.0	0.0
141287	FREDERICK ST	0.24	50	4	25,084	25,076	25,072	25,048	0.0	0.0	0.0	0.0	0.0	0.0	0.0	0.0
141288	RIVARD RD	0.50	55	4	7,530	7,530	7,513	7,500	0.0	0.0	0.0	0.0	0.0	0.0	0.0	0.0
141290	VIA DEL LAGO	0.20	45	4	3,674	3,652	3,588	3,637	0.0	0.0	-0.1	0.0	0.0	0.0	-0.1	0.0
141291	VIA DEL LAGO	0.22	45	4	2,401	2,399	2,396	2,397	0.0	0.0	0.0	0.0	0.0	0.0	0.0	0.0
141293	ALTA CALLE	0.38	45	4	7,282	7,219	7,160	7,217	0.0	0.0	-0.1	0.0	0.0	0.0	0.0	0.0
141295	ALTA CALLE	0.31	40	4	4,965	4,915	4,854	4,886	0.0	0.0	-0.1	-0.1	0.0	0.0	-0.1	0.0
141297	ALTA CALLE	0.34	40	4	5,716	5,666	5,607	5,638	0.0	0.0	-0.1	-0.1	0.0	0.0	0.0	0.0
141299	LAKE PERRIS DR	0.26	40	4	11,827	11,790	11,720	11,753	0.0	0.0	0.0	0.0	0.0	0.0	0.0	0.0
141302	VIA DEL LAGO	1.56	40	4	2,401	2,399	2,397	2,397	0.0	0.0	0.0	0.0	0.0	0.0	0.0	0.0
141303	LAKE PERRIS DR	0.32	40	4	6,080	6,052	6,052	6,049	0.0	0.0	0.0	0.0	0.0	0.0	0.0	0.0
141304	EVANS RD	0.07	50	4	26,981	26,974	26,997	26,947	0.0	0.0	0.0	0.0	0.0	0.0	0.0	0.0
141306	LASSELLE ST	0.53	50	4	26,981	26,974	26,997	26,947	0.0	0.0	0.0	0.0	0.0	0.0	0.0	0.0
141309	VIA DEL LAGO	0.19	45	4	3,560	3,520	3,524	3,532	0.0	0.0	0.0	0.0	0.0	0.0	0.0	0.0
141310	LAKE PERRIS DR	0.31	40	4	5,747	5,737	5,668	5,704	0.0	-0.1	0.0	0.0	0.0	0.0	-0.1	0.0
141311	TOWNGATE AVE	0.21	55	4	19,913	20,194	20,200	20,279	0.0	0.1	0.1	0.1	-0.1	0.0	0.0	0.0
141312	TOWNGATE AVE	0.46	55	4	19,913	20,194	20,200	20,279	0.0	0.1	0.1	0.1	-0.1	0.0	0.0	0.0
141313	OLD 215 FRONTAG	0.58	40	4	9,240	9,213	9,180	9,233	0.0	0.0	0.0	0.0	0.0	0.0	0.0	0.0
141315	OLD 215 FRONTAG	0.53	40	4	6,987	6,974	6,938	6,988	0.0	0.0	0.0	0.0	0.0	0.0	0.0	0.0
141316	COTTONWOOD AV	0.18	40	4	6,245	6,244	6,246	6,253	0.0	0.0	0.0	0.0	0.0	0.0	0.0	0.0
141318	FOOTHILL DR	1.03	45	4	2,491	2,495	2,495	2,493	0.0	0.0	0.0	0.0	0.0	0.0	0.0	0.0
141319	NUEVO RD	0.25	55	4	11,807	11,801	11,797	11,797	0.0	0.0	0.0	0.0	0.0	0.0	0.0	0.0
141320	ORANGE AVE	0.07	55	4	9,323	9,317	9,296	9,293	0.0	0.0	0.0	0.0	0.0	0.0	0.0	0.0
141321	DUNLAP DR	0.50	45	4	4,713	4,711	4,648	4,713	0.0	-0.1	0.0	0.0	0.0	0.0	-0.1	0.0
141322	E BLAINE ST	0.23	40	4	1,097	1,110	1,097	1,095	0.0	0.1	0.0	0.0	-0.1	0.0	0.0	-0.1
141324	12TH ST	0.11	30	4	3,149	3,157	3,133	3,146	0.0	0.0	0.0	0.0	0.0	0.0	0.0	0.0
141325	12TH ST	0.23	30	4	2,146	2,100	2,079	2,078	0.0	-0.1	-0.1	-0.1	0.1	0.0	0.0	0.0
141326	12TH ST	0.11	40	4	6,583	6,530	6,542	6,524	0.0	0.0	0.0	0.0	0.0	0.1	0.0	0.1
141327	12TH ST	0.08	40	4	9,227	9,221	9,361	9,376	0.0	0.0	0.1	0.1	0.0	0.0	0.1	0.1
141328	12TH ST	0.07	40	4	8,204	8,234	8,337	8,378	0.0	0.0	0.1	0.1	0.0	0.0	0.1	0.1
141329	REDWOOD DR	0.15	30	4	5,013	5,040	5,001	4,975	0.0	0.0	0.0	0.0	0.0	0.0	0.0	-0.1
141330	PINE ST	0.30	30	4	4,847	4,830	4,792	4,819	0.0	0.0	0.0	0.0	0.0	0.0	0.0	0.0
141331	BROCKTON AVE	0.08	35	4	12,355	12,373	12,324	12,344	0.0	0.0	0.0	0.0	0.0	0.0	0.0	0.0
141332	MARKET ST	0.08	50	4	43,695	43,739	43,693	43,668	0.0	0.0	0.0	0.0	0.0	0.0	0.0	0.0
141333	ORANGE ST	0.08	40	4	4,372	4,371	4,402	4,402	0.0	0.0	0.0	0.0	0.0	0.0	0.0	0.0
141334	LEMON ST	0.08	40	4	4,992	4,945	4,931	4,919	0.0	-0.1	0.0	0.0	0.0	0.0	0.0	0.0
141335	ALDERGATE DR	0.37	45	4	0	0	0	0	0.0	0.0	0.0	0.0	0.0	0.0	0.0	0.0
141341	W HARRISON AVE	0.25	45	4	1,918	1,942	1,918	1,903	0.0	0.1	0.0	0.0	-0.1	0.0	-0.1	-0.1
141342	NUTMEG ST	0.53	45	4	17,757	17,427	17,544	17,834	0.0	-0.1	-0.1	0.0	0.1	0.0	0.0	0.1
141346	NUTMEG ST	0.41	45	4	3,687	3,374	3,651	3,614	0.0	-0.4	0.0	-0.1	0.4	0.0	0.3	0.3
141351	DEL REY RD	0.35	40	4	763	764	755	729	0.0	0.0	0.0	-0.2	0.0	0.0	0.0	-0.2
141352	DEL REY RD	0.17	45	4	0	0	0	0	0.0	0.0	0.0	0.0	0.0	0.0	0.0	0.0
141354	DEL REY RD	0.47	45	4	0	0	0	0	0.0	0.0	0.0	0.0	0.0	0.0	0.0	0.0
141355	DEL REY RD	0.17	45	4	0	0	0	0	0.0	0.0	0.0	0.0	0.0	0.0	0.0	0.0
141357	VIA NORTE	0.16	45	4	0	0	0	0	0.0	0.0	0.0	0.0	0.0	0.0	0.0	0.0
141358	VIA NORTE	0.08	50	4	1	1	0	1	0.0	1.2	-3.3	-1.2	-1.2	0.0	-4.5	-2.4
141359	VIA NORTE	0.84	50	4	1	1	0	1	0.0	1.2	-3.3	-1.2	-1.2	0.0	-4.5	-2.4
141363	VIA NORTE	0.09	50	4	1	1	0	1	0.0	1.2	-3.3	-1.2	-1.2	0.0	-4.5	-2.4
141364	VIA NORTE	0.00	40	4	763	764	755	729	0.0	0.0	0.0	-0.2	0.0	0.0	0.0	-0.2
141367	DEL REY RD	0.40	40	4	763	764	755	729	0.0	0.0	0.0	-0.2	0.0	0.0	0.0	-0.2
141368	AVENIDA DEL ORO	1.16	45	4	382	356	411	358	0.0	-0.3	0.3	-0.3	0.3	0.0	0.6	0.0
141371	SANDIA CREEK DR	0.93	45	4	23,692	23,442	24,066	23,636	0.0	0.0	0.1	0.0	0.0	0.0	0.1	0.1
141376	DE LUZ RD	0.38	40	4	3,184	3,184	3,184	3,184	0.0	0.0	0.0	0.0	0.0	0.0	0.0	0.0
141385	RANCHO CALIFORNI	1.18	40	4	26,465	26,100	26,212	26,488	0.0	-0.1	0.0	0.1	0.0	0.0	0.0	0.1
141391	BEAR CREEK DR S	0.61	50	4	1,498	1,662	1,454	1,547	0.0	0.5	-0.1	0.1	-0.5	0.0	-0.6	-0.3
141392	CLINTON KEITH RD	1.57	50	4	72,932	72,457	72,612	72,405	0.0	0.0	0.0	0.0	0.0	0.0	0.0	0.0
141393	AVENIDA LA CRES	0.55														

141419	TENAJA RD	Other	0.95	45	4	5,826	5,939	5,903	5,798	0.0	0.1	0.1	0.0	-0.1	0.0	0.0	-0.1
141420	TENAJA RD	Other	0.69	40	4	5,820	5,935	5,842	5,794	0.0	0.0	0.0	0.0	-0.1	0.0	0.0	-0.1
141422	TENAJA RD	Other	0.03	40	4	3,712	3,712	3,712	3,712	0.0	0.0	0.0	0.0	0.0	0.0	0.0	0.0
141426	TENAJA RD	Other	1.48	40	4	6,104	6,122	6,057	5,812	0.0	0.0	0.0	-0.2	0.0	0.0	0.0	-0.2
141427	HORSETHIEF CANY	Other	0.45	45	4	14,087	14,089	14,087	14,089	0.0	0.0	0.0	0.0	0.0	0.0	0.0	0.0
141433	HORSETHIEF CANY	Other	0.27	45	4	383	384	385	384	0.0	0.0	0.0	0.0	0.0	0.0	0.0	0.0
141435	MOUNTAIN RD	Other	0.20	45	4	13,704	13,706	13,702	13,704	0.0	0.0	0.0	0.0	0.0	0.0	0.0	0.0
141437	EASTRIDGE AVE	Other	0.25	45	4	21,580	21,438	21,519	21,751	0.0	0.0	0.0	0.0	0.0	0.0	0.0	0.1
141438	W FOOTHILL PKY	Other	0.10	45	4	15,494	15,375	15,129	15,340	0.0	0.0	-0.1	0.0	0.0	0.0	-0.1	0.0
141439	E FOOTHILL PKY	Other	0.14	45	4	22,531	22,559	22,073	22,410	0.0	-0.1	-0.1	0.0	0.1	0.0	0.0	0.0
141440	E FOOTHILL PKY	Other	0.10	45	4	19,545	19,298	19,082	19,419	0.0	-0.1	-0.1	0.0	0.1	0.0	0.0	0.0
141441	E FOOTHILL PKY	Other	0.12	45	4	19,552	19,298	19,070	19,408	0.0	-0.1	-0.1	0.0	0.1	0.0	0.0	0.0
141442	W FOOTHILL PKY	Other	0.24	45	4	25,243	25,012	24,711	25,185	0.0	0.0	0.0	0.0	0.0	0.0	-0.1	0.0
141443	S MAIN ST	Other	0.13	45	4	14,151	14,054	14,073	14,210	0.0	0.0	0.0	0.0	0.0	0.0	0.0	0.0
141447	MT VERNON WAY	Other	0.19	45	4	13	12	12	12	0.0	-0.1	-0.3	-0.3	0.1	0.0	-0.2	-0.2
141448	GARRETSON AVE	Other	0.23	30	4	1,961	1,940	1,935	1,935	0.0	0.0	-0.1	-0.1	0.0	0.0	0.0	0.0
141450	SANTANA WAY	Other	0.16	30	4	6,632	6,618	6,648	6,616	0.0	0.0	0.0	0.0	0.0	0.0	0.0	0.0
141451	TABER ST	Other	0.53	30	4	29	144	33	29	0.0	6.9	0.5	0.0	-6.9	0.0	-6.4	-6.9
141452	RIMPAU AVE	Other	0.15	30	4	4,419	4,393	4,422	4,386	0.0	0.0	0.0	0.0	0.0	0.0	0.0	0.0
141453	FULLERTON AVE	Other	0.14	45	4	5,565	5,465	5,557	5,533	0.0	-0.1	0.0	0.0	0.1	0.0	0.1	0.1
141454	E FOOTHILL PKY	Other	0.24	45	4	16,516	16,256	16,093	16,396	0.0	-0.1	-0.1	0.0	0.1	0.0	0.0	0.0
141455	LINCOLN AVE	Other	0.29	50	4	12,594	12,551	12,552	12,585	0.0	0.0	0.0	0.0	0.0	0.0	0.0	0.0
141456	LINCOLN AVE	Other	0.07	50	4	12,594	12,551	12,552	12,585	0.0	0.0	0.0	0.0	0.0	0.0	0.0	0.0
141460	SANTANA WAY	Other	0.16	30	4	880	903	885	894	0.0	0.1	0.0	0.1	-0.1	0.0	-0.1	0.0
141461	TABER ST	Other	0.06	30	4	909	1,047	918	923	0.0	0.6	0.0	0.1	-0.6	0.0	-0.6	-0.5
141469	W 8TH ST	Other	0.16	45	4	17,186	16,892	16,894	17,048	0.0	-0.1	-0.1	0.0	0.1	0.0	0.0	0.0
141470	W 8TH ST	Other	0.24	50	4	19,036	18,706	18,636	18,778	0.0	-0.1	-0.1	-0.1	0.1	0.0	0.0	0.0
141471	W 8TH ST	Other	0.13	45	4	6,166	6,177	6,227	6,103	0.0	0.0	0.0	0.0	0.0	0.0	0.0	-0.1
141472	W 8TH ST	Other	0.07	45	4	3,852	3,801	4,052	3,801	0.0	-0.1	0.2	-0.1	0.1	0.0	0.3	0.0
141473	E 8TH ST	Other	0.14	45	4	10,517	10,492	10,480	10,454	0.0	0.0	0.0	0.0	0.0	0.0	0.0	0.0
141474	E 8TH ST	Other	0.14	45	4	10,068	9,926	9,935	10,011	0.0	-0.1	-0.1	0.0	0.1	0.0	0.0	0.0
141475	S LINCOLN AVE	Other	0.14	45	4	16,606	16,748	16,816	16,875	0.0	0.0	0.1	0.1	0.0	0.0	0.0	0.0
141476	S BUENA VISTA AV	Other	0.07	30	4	2,946	2,949	3,017	2,997	0.0	0.0	0.1	0.1	0.0	0.0	0.1	0.1
141477	W GRAND BLVD	Other	0.16	50	4	14,471	14,359	14,035	14,386	0.0	0.0	-0.1	0.0	0.0	0.0	-0.1	0.0
141478	S MERRILL ST	Other	0.07	45	4	5,525	5,525	5,541	5,496	0.0	0.0	0.0	0.0	0.0	0.0	0.0	0.0
141479	S JOY ST	Other	0.07	30	4	368	369	381	371	0.0	0.0	0.2	0.0	0.0	0.0	0.1	0.0
144322	COUNTY LINE RD	Other	1.05	45	4	0	0	0	0	0.0	0.0	0.0	0.0	0.0	0.0	0.0	0.0
144326	SIERRA AVE	Other	0.23	55	4	38,616	38,585	38,621	38,551	0.0	0.0	0.0	0.0	0.0	0.0	0.0	0.0
144327	SIERRA AVE	Other	0.17	55	4	31,118	31,070	31,197	31,135	0.0	0.0	0.0	0.0	0.0	0.0	0.0	0.0
144330	W LA CADENA DR	Other	0.24	40	4	5,064	5,018	5,000	5,012	0.0	0.0	-0.1	0.0	0.0	0.0	0.0	0.0
144333	W LA CADENA DR	Other	0.48	40	4	6,410	6,396	6,432	6,388	0.0	0.0	0.0	0.0	0.0	0.0	0.0	0.0
144773	RED MOUNTAIN RD	Other	1.62	40	4	4	4	3	4	0.0	0.8	-0.8	0.9	-0.8	0.0	-1.7	0.1
144782	SAGE RD	Other	1.11	40	4	5,874	5,863	5,864	5,874	0.0	0.0	0.0	0.0	0.0	0.0	0.0	0.0
144784	LAKESHORE BLVD	Other	5.03	50	4	0	0	0	0	0.0	0.0	0.0	0.0	0.0	0.0	0.0	0.0
144785	DE PORTOLA RD	Other	0.24	30	4	0	0	0	0	0.0	0.0	0.0	0.0	0.0	0.0	0.0	0.0
144789	BLACK MOUNTAIN	Other	1.75	40	4	3,176	3,186	3,171	3,177	0.0	0.0	0.0	0.0	0.0	0.0	0.0	0.0
144793	BLUFF ST	Other	0.10	50	4	0	0	0	0	0.0	0.0	0.0	0.0	0.0	0.0	0.0	0.0
144794	WESTWARD AVE	Other	0.29	50	4	58,023	58,280	57,720	57,538	0.0	0.0	0.0	0.0	0.0	0.0	0.0	-0.1
144795	HIGHLAND SPRING	Other	0.42	55	4	19,072	19,238	19,485	19,523	0.0	0.0	0.1	0.1	0.0	0.0	0.1	0.1
144798	VINELAND ST	Other	0.26	45	4	0	0	0	0	0.0	0.0	0.0	0.0	0.0	0.0	0.0	0.0
144800	VINELAND ST	Other	0.50	45	4	0	0	0	0	0.0	0.0	0.0	0.0	0.0	0.0	0.0	0.0
144801	DUTTON ST	Other	0.13	55	4	0	0	0	0	0.0	0.0	0.0	0.0	0.0	0.0	0.0	0.0
144803	BELLFLOWER AVE	Other	0.24	55	4	0	0	0	0	0.0	0.0	0.0	0.0	0.0	0.0	0.0	0.0
144804	S SANTA FE AVE	Other	0.23	45	4	18,639	18,810	17,595	18,666	0.0	0.0	-0.3	0.0	0.0	0.0	-0.3	0.0
144806	S SANTA FE AVE	Other	0.12	45	4	19,452	19,422	19,278	19,278	0.0	0.0	0.0	0.0	0.0	0.0	-0.3	0.0
144807	S SANTA FE AVE	Other	0.25	50	4	357	354	355	356	0.0	0.0	0.0	0.0	0.0	0.0	0.0	0.0
144808	W MAIN ST	Other	0.13	45	4	2,590	2,595	2,575	2,581	0.0	0.0	0.0	0.0	0.0	0.0	0.0	0.0
144809	S RAMONA BLVD	State Route-Full Access	0.32	45	4	727	748	774	722	0.0	0.1	0.3	-0.1	0.0	0.0	0.2	-0.2
144810	W 7TH ST	Other	0.12	45	4	29,431	29,246	29,332	29,441	0.0	0.0	0.0	0.0	0.0	0.0	0.0	0.0
144811	W ESPLANADE AVE	Other	0.12	50	4	52,585	52,357	52,582	52,338	0.0	0.0	0.0	0.0	0.0	0.0	0.0	0.0
144812	W OAKLAND AVE	Other	0.25	45	4	8,037	7,435	7,646	7,116	0.0	-0.3	-0.2	-0.5	0.3	0.0	0.1	-0.2
144813	W OAKLAND AVE	Other	0.25	30	4	0	0	0	0	0.0	0.0	0.0	0.0	0.0	0.0	0.0	0.0
144814	E OAKLAND AVE	Other	0.30	30	4	0	0	0	0	0.0	0.0	0.0	0.0	0.0	0.0	0.0	0.0
144815	E OAKLAND AVE	Other	0.25	30	4	0	0	0	0	0.0	0.0	0.0	0.0	0.0	0.0	0.0	0.0
144816	E OAKLAND AVE	Other	0.25	30	4	0	0	0	0	0.0	0.0	0.0	0.0	0.0	0.0	0.0	0.0
144817	COLUMBIA ST	Other	0.25	45	4	1,446	1,327	1,410	1,410	0.0	-0.4	-0.1	-0.1	0.4	0.0	0.3	0.3
144818	COLUMBIA ST	Other	0.13	45	4	1,968	1,869	1,951	2,016	0.0	-0.2	0.0	0.1	0.2	0.0	0.2	0.3
144819	COLUMBIA ST	Other	0.25	45	4	1,947	1,847	1,912	1,977	0.0	-0.2	-0.1	0.1	0.2	0.0	0.1	0.3
144820	COLUMBIA ST	Other	0.12	45	4	4,259	4,161	4,203	4,285	0.0	-0.1	-0.1	0.0	0.1	0.0	0.0	0.1
144821	COLUMBIA ST	Other	0.25	45	4	2,145	2,053	2,145	2,174	0.0	-0.2	0.0	0.1	0.2	0.0	0.2	0.2
144822	E MAYBERRY AVE	Other	0.29	45	4	2,570	2,570	2,538	2,581	0.0	0.0	-0.1	0.0	0.0	0.0	-0.1	0.0
144823	N LYON AVE	Other	0.25	45	4	14,519	14,382	14,682	15,661	0.0	0.1	0.0	0.3	-0.1	0.0	-0.1	0.2
144824	N PALM AVE	Other	0.12	45	4	8,242	7,700	7,844	7,335	0.0	-0.3	-0.2	-0.5	0.3	0.0	0.1	-0.2
144825	STATE ST	Other	0.13	45	4	6,392	6,392	6,357	6,244	0.0	0.0	0.0	-0.1	0.0	0.0	0.0	-0.1
144826	N SAN JACINTO ST	State Route-Full Access	0.25	45	4	884	1,033	1,048	948	0.0	0.7	0.7	0.3	-0.7	0.0	0.1	-0.4
144827	GIRARD ST	Other	0.12	30	4	0	0	0	0	0.0	0.0	0.0	0.0	0.0	0.0	0.0	0.0
144828	PARK AVE	Other	0.02	45	4	27,287	27,180	27,086	27,095	0.0	0.0	0.0	0.0	0.0	0.0	0.0	0.0
144829	PARK AVE	Other	0.16	45	4	25,841	25,853	25,677	25,685	0.0	0.0	0.0	0.0	0.0	0.0	0.0	0.0
144830	FLORIDA AVE	State Route-Full Access	0.25	50	4	8,782	8,816	8,771	8,729	0.0	0.0	0.0	0.0	0.0	0.0	0.0	0.0
144831	E ACACIA AVE	Other	0.13	45	4	65	65	61	62	0.0	0.1						

144852	SHADOW MOUNTA	Other	0.18	50	4	7,417	7,340	7,407	7,329	0.0	0.0	0.0	-0.1	0.0	0.0	0.0	0.0
144853	FRED WARING DR	Other	0.24	55	4	0	0	0	0								
144854	MADISON ST	Other	0.32	55	4	10,156	9,985	10,390	9,914	0.0	-0.1	0.1	-0.1	0.1	0.0	0.2	0.0
144855	58TH AVE	Other	0.49	55	4	0	0	0	0								
144856	58TH AVE	Other	0.09	55	4	1,610	1,832	1,706	1,602	0.0	0.6	0.3	0.0	-0.6	0.0	-0.3	-0.6
144857	AIRPORT BLVD	Other	0.41	55	4	14,485	14,637	14,586	14,745	0.0	0.0	0.1	0.0	0.0	0.0	0.0	0.0
145039	BELLFLOWER AVE	Other	0.24	45	4	3,005	2,957	3,053	3,049	0.0	-0.1	0.1	0.1	0.1	0.0	0.1	0.1
145040	BROOKSIDE AVE	Other	0.25	45	4	14,538	14,503	14,398	14,502	0.0	0.0	0.0	0.0	0.0	0.0	0.0	0.0
145072	ANTELOPE RD	Other	0.50	45	4	4	0	4	0	0.0							
146162	RIVER RD	Other	0.15	50	4	21,806	21,816	21,855	21,832	0.0	0.0	0.0	0.0	0.0	0.0	0.0	0.0
146170	FULLERTON AVE	Other	0.08	45	4	23,992	23,955	23,892	23,891	0.0	0.0	0.0	0.0	0.0	0.0	0.0	0.0
146171	KELLOGG AVE	Other	0.65	30	4	3,117	3,104	3,096	3,040	0.0	0.0	0.0	-0.1	0.0	0.0	0.0	-0.1
146172	FORD ST	Other	0.31	45	4	1,203	1,203	1,209	1,211	0.0	0.0	0.0	0.0	0.0	0.0	0.0	0.0
146180	E PARKRIDGE AVE	Other	0.18	45	4	22,008	21,883	21,980	21,993	0.0	0.0	0.0	0.0	0.0	0.0	0.0	0.0
146183	N MAIN ST	Other	0.04	50	4	42,420	42,316	42,554	42,328	0.0	0.0	0.0	0.0	0.0	0.0	0.0	0.0
146184	UNKNOWN	Other	0.13	45	4	1,041	989	1,000	1,002	0.0	-0.2	-0.2	-0.2	0.2	0.0	0.0	0.1
146185	JURUPA RD	Other	0.22	45	4	10,545	10,540	10,481	10,488	0.0	0.0	0.0	0.0	0.0	0.0	0.0	0.0
146186	MARLATT ST	Other	0.51	30	4	0	0	0	0								
146187	MARLATT ST	Other	0.25	30	4	91	97	86	88	0.0	0.3	-0.3	-0.1	-0.3	0.0	-0.6	-0.4
146190	JURUPA RD	Other	0.26	45	4	10,072	10,066	10,008	10,014	0.0	0.0	0.0	0.0	0.0	0.0	0.0	0.0
146191	LIMONITE AVE	Other	0.22	55	4	52,074	52,068	51,907	51,856	0.0	0.0	0.0	0.0	0.0	0.0	0.0	0.0
146192	BELLEGRAVE AVE	Other	0.37	55	4	27,457	27,451	27,451	27,553	0.0	0.0	0.0	0.0	0.0	0.0	0.0	0.0
146528	4TH ST	Other	0.27	50	4	4,999	5,153	4,901	4,932	0.0	0.1	-0.1	-0.1	-0.1	0.0	-0.2	-0.2
146530	HAMNER AVE	Other	0.10	50	4	13,311	13,314	13,231	13,373	0.0	0.0	0.0	0.0	0.0	0.0	0.0	0.0
146534	3RD ST	Other	0.43	45	4	0	0	0	0								
146535	HAMNER AVE	Other	0.03	50	4	27,430	27,437	27,563	27,498	0.0	0.0	0.0	0.0	0.0	0.0	0.0	0.0
146536	ETIWANDA AVE	Other	0.43	55	4	14,384	14,399	14,350	14,362	0.0	0.0	0.0	0.0	0.0	0.0	0.0	0.0
146538	LUCRETIA AVE	Other	0.70	30	4	2,219	2,222	2,228	2,230	0.0	0.0	0.0	0.0	0.0	0.0	0.0	0.0
146539	LIMONITE AVE	Other	0.49	55	4	57,457	57,454	57,242	57,206	0.0	0.0	0.0	0.0	0.0	0.0	0.0	0.0
146541	AUTO CENTER DR	Other	0.05	45	4	37,599	37,598	37,611	37,646	0.0	0.0	0.0	0.0	0.0	0.0	0.0	0.0
146542	WARDLOW RD	Other	0.52	35	4	5,005	5,124	5,000	4,989	0.0	0.1	0.0	-0.1	0.0	-0.1	-0.1	-0.1
146544	MISSION BLVD	Other	0.57	55	4	23,979	24,041	23,932	23,788	0.0	0.0	0.0	0.0	0.0	0.0	0.0	0.0
146546	45TH ST	Other	0.40	50	4	8,355	8,413	8,390	8,419	0.0	0.0	0.0	0.0	0.0	0.0	0.0	0.0
146547	LIMONITE AVE	Other	0.39	55	4	36,131	36,030	36,062	35,921	0.0	0.0	0.0	0.0	0.0	0.0	0.0	0.0
146552	JURUPA AVE	Other	0.11	50	4	21,400	21,376	21,302	21,396	0.0	0.0	0.0	0.0	0.0	0.0	0.0	0.0
146553	JASMINE ST	Other	0.35	30	4	0	0	0	0								
146555	SUNNYMEAD RAN	Other	0.15	50	4	6,162	6,143	6,126	6,067	0.0	0.0	0.0	-0.1	0.0	0.0	0.0	-0.1
146556	OLD LAKE DR	Other	0.25	50	4	13,126	13,126	13,188	13,206	0.0	0.0	0.0	0.0	0.0	0.0	0.0	0.0
146557	SUNNYMEAD RAN	Other	0.40	50	4	3,303	3,291	3,282	3,209	0.0	0.0	0.0	-0.1	0.0	0.0	0.0	-0.1
146558	LAKE VISTA RD	Other	0.44	50	4	3,084	3,096	3,089	3,093	0.0	0.0	0.0	0.0	0.0	0.0	0.0	0.0
146559	HEACOCK ST	Other	0.36	50	4	9,861	9,869	9,880	9,855	0.0	0.0	0.0	0.0	0.0	0.0	0.0	0.0
146561	CENTRAL AVE	Other	0.07	40	4	22,372	22,516	22,406	22,426	0.0	0.0	0.0	0.0	0.0	0.0	0.0	0.0
146562	ARLINGTON AVE	Other	0.38	55	4	32,208	32,242	32,127	32,599	0.0	0.0	0.0	0.1	0.0	0.0	0.0	0.0
146563	PHOENIX AVE	Other	0.28	30	4	1,961	2,054	2,067	2,063	0.0	0.2	0.2	0.2	-0.2	0.0	0.0	0.0
146564	MAGNOLIA AVE	Other	0.13	40	4	44,556	44,568	44,557	44,670	0.0	0.0	0.0	0.0	0.0	0.0	0.0	0.0
146567	MAGNOLIA AVE	Other	0.08	40	4	57,707	57,693	57,789	57,800	0.0	0.0	0.0	0.0	0.0	0.0	0.0	0.0
146569	COTTONWOOD AV	Other	0.25	45	4	3,143	3,143	3,147	3,132	0.0	0.0	0.0	0.0	0.0	0.0	0.0	0.0
146570	MORRISON ST	Other	0.24	45	4	5,865	5,877	5,887	5,916	0.0	0.0	0.0	0.0	0.0	0.0	0.0	0.0
146573	CANYON SPRINGS	Other	0.38	30	4	11,253	11,343	11,359	11,436	0.0	0.0	0.1	0.0	0.0	0.0	0.0	0.0
146574	MEMORIAL WAY	Other	0.06	40	4	26,293	26,344	26,351	26,376	0.0	0.0	0.0	0.0	0.0	0.0	0.0	0.0
146575	GATEWAY DR	Other	0.32	30	4	19,502	19,486	19,571	19,593	0.0	0.0	0.0	0.0	0.0	0.0	0.0	0.0
146576	LASSELLE ST	Other	0.48	50	4	26,981	26,974	26,997	26,947	0.0	0.0	0.0	0.0	0.0	0.0	0.0	0.0
146577	KRAMERIA AVE	Other	0.22	45	4	3,667	3,680	3,675	3,655	0.0	0.0	0.0	0.0	0.0	0.0	0.0	0.0
146578	KRAMERIA AVE	Other	0.06	45	4	3,575	3,588	3,583	3,563	0.0	0.0	0.0	0.0	0.0	0.0	0.0	0.0
146580	UNKNOWN	Other	0.07	45	4	0	0	0	0								
146581	MARKHAM ST	Other	0.26	45	4	11,819	11,785	11,689	11,681	0.0	0.0	0.0	-0.1	0.0	0.0	0.0	0.0
146582	CARROLL ST	Other	0.12	45	4	1,709	1,700	1,679	1,682	0.0	0.0	-0.1	-0.1	0.0	0.0	-0.1	0.0
146583	CLARK ST	Other	0.25	45	4	6,289	6,294	6,223	6,306	0.0	0.0	0.0	0.0	0.0	0.0	0.0	0.0
146585	MARTIN ST	Other	0.25	45	4	877	889	891	899	0.0	0.1	0.1	0.1	-0.1	0.0	0.0	0.0
146587	BROWN ST	Other	0.04	45	4	3,542	3,589	3,614	3,585	0.0	0.1	0.1	0.1	-0.1	0.0	0.0	0.0
146589	BROWN ST	Other	0.12	45	4	8,861	8,819	8,984	8,841	0.0	0.0	0.1	0.0	0.0	0.0	0.1	0.0
146591	OAKWOOD ST	Other	0.25	45	4	9,044	9,033	9,185	9,048	0.0	0.0	0.1	0.0	0.0	0.0	0.1	0.0
146592	ELLIS AVE	Other	0.16	45	4	6,603	6,620	6,593	6,586	0.0	0.0	0.0	0.0	0.0	0.0	0.0	0.0
146593	MOUNTAIN AVE	Other	0.12	45	4	2,310	2,314	2,312	2,311	0.0	0.0	0.0	0.0	0.0	0.0	0.0	0.0
146594	MARIE ST	Other	0.25	45	4	7,089	7,085	7,069	7,093	0.0	0.0	0.0	0.0	0.0	0.0	0.0	0.0
146597	W SAN JACINTO A	Other	0.07	45	4	14,321	14,214	14,215	14,328	0.0	0.0	0.0	0.0	0.0	0.0	0.0	0.0
146598	CARTER DR	Other	0.62	45	4	2,680	2,677	2,683	2,685	0.0	0.0	0.0	0.0	0.0	0.0	0.0	0.0
146599	MISSION TRL	Other	0.00	55	4	6,386	6,272	6,270	6,324	0.0	-0.1	-0.1	0.0	0.1	0.0	0.0	0.0
146602	MISSION TRL	Other	0.25	55	4	7,372	7,432	7,272	7,328	0.0	0.0	-0.1	0.0	0.0	0.0	-0.1	-0.1
146603	SEDCO BLVD	Other	0.09	55	4	0	0	0	0								
146604	N MAIN ST	Other	0.13	50	4	1,663	1,603	1,550	1,558	0.0	-0.2	-0.3	-0.3	0.2	0.0	-0.1	-0.1
146606	W POTTERY ST	Other	0.14	50	4	224	217	212	235	0.0	-0.1	-0.2	0.2	0.1	0.0	-0.1	0.3
146607	CHERRY HILLS BLV	Other	0.38	40	4	92	92	92	92	0.0	0.0	0.0	0.0	0.0	0.0	0.0	0.0
146608	SUN CITY BLVD	Other	0.37	50	4	28	28	28	28	0.0	0.0	0.0	0.0	0.0	0.0	0.0	0.0
146609	YNEZ RD	Other	0.24	50	4	3,334	3,451	3,328	3,370	0.0	0.1	-0.1	0.0	-0.1	0.0	-0.3	-0.1
146611	COUNTY CENTER I	Other	0.16	50	4	56	56	56	56	0.0	0.0	0.0	0.0	0.0	0.0	0.0	0.0
146613	BUSINESS PARK D	Other	0.43	30	4	0	0	0	0								
146614	RANCHO CALIFORNI	Other	0.37	40	4	26,919	26,259	26,828	27,020	0.0	-0.1	0.0	0.0	0.1	0.0	0.1	0.1
146619	SABANA AIRE DR	Other	0.32	30	4	0	0	0	0								
146620	SAN SEVAINE WAY	Other	0.60	45	4	6,153	6,098	6,132	6,214	0.0	0.0	0.0	0.0	0.0	0.0	0.1	0.0
146621	ETIWANDA AVE	Other	0.06	55	4	55,269	55,125	55,137	55,126	0.0	0.0	0.0	0.0	0.0	0.0	0.0	0.0
146622	WILSON ST	Other	0.33	50	4												

146644	E BARISTO RD	Other	0.25	45	4	2,151	2,123	2,109	2,113	0.0	-0.1	-0.1	-0.1	0.1	0.0	0.0	0.0
146645	RAMON RD	Other	0.24	55	4	13,882	13,992	14,180	14,259	0.0	0.0	0.1	0.1	0.0	0.0	0.1	0.1
146646	SAN LUIS REY DR	Other	0.30	50	4	1,651	1,643	1,852	1,848	0.0	0.0	0.5	0.5	0.0	0.0	0.5	0.5
146647	N GENE AUTRY TR	Other	0.15	50	4	35,903	36,010	36,071	36,054	0.0	0.0	0.0	0.0	0.0	0.0	0.0	0.0
146649	RAMON RD	Other	0.41	55	4	21,916	21,968	21,920	22,003	0.0	0.0	0.0	0.0	0.0	0.0	0.0	0.0
146653	DATE PALM DR	Other	0.50	55	4	13,190	13,239	13,084	13,034	0.0	0.0	0.0	-0.1	0.0	0.0	-0.1	-0.1
146655	PLUMLEY RD	Other	0.25	55	4	0	0	0	0	0.0	0.0	0.0	0.0	0.0	0.0	0.0	0.0
146656	AVE 42	Other	0.13	50	4	1,202	1,066	1,119	1,014	0.0	-0.5	-0.3	-0.7	0.5	0.0	0.2	-0.2
146657	YUCCA LN	Other	0.50	45	4	39	39	39	39	0.0	0.0	0.0	0.0	0.0	0.0	0.0	0.0
146658	COUNTRY CLUB Df	Other	0.09	50	4	9,886	9,817	10,048	10,257	0.0	0.0	0.1	0.2	0.0	0.0	0.1	0.2
146659	GRAPEFRUIT BLVD	State Route-Full Access	0.64	60	4	75,488	75,487	75,084	75,637	0.0	0.0	0.0	0.0	0.0	0.0	0.0	0.0
146660	VAN BUREN ST	Other	0.26	45	4	92	92	92	92	0.0	0.0	0.0	0.0	0.0	0.0	0.0	0.0
146662	50TH AVE	Other	0.25	55	4	15,991	16,085	15,918	15,844	0.0	0.0	0.0	0.0	0.0	0.0	0.0	-0.1
146663	AVE 52	Other	0.10	55	4	3,872	3,879	3,860	3,871	0.0	0.0	0.0	0.0	0.0	0.0	0.0	0.0
146664	SHADY LN	Other	0.12	45	4	92	92	92	92	0.0	0.0	0.0	0.0	0.0	0.0	0.0	0.0
146666	HARRISON ST	State Route-Full Access	0.21	60	4	81,630	81,502	81,065	81,567	0.0	0.0	0.0	0.0	0.0	0.0	0.0	0.0
146668	HARRISON ST	State Route-Full Access	0.06	60	4	81,584	81,535	81,018	81,521	0.0	0.0	0.0	0.0	0.0	0.0	0.0	0.0
146669	SHADY LN	Other	0.23	45	4	92	92	92	92	0.0	0.0	0.0	0.0	0.0	0.0	0.0	0.0
146670	BAGDAD AVE	Other	0.25	45	4	0	0	0	0	0.0	0.0	0.0	0.0	0.0	0.0	0.0	0.0
146676	CALLE SINALOA	Other	0.13	55	4	82	82	82	82	0.0	0.0	0.0	0.0	0.0	0.0	0.0	0.0
146678	EISENHOWER DR	Other	0.74	55	4	82	82	82	82	0.0	0.0	0.0	0.0	0.0	0.0	0.0	0.0
146713	ALESSANDRO BLV	Other	0.26	45	4	50,082	50,334	50,747	51,039	0.0	0.0	0.1	0.1	0.0	0.0	0.0	0.1
146714	N PERRIS BLVD	Other	0.29	55	4	23,945	23,940	23,888	23,879	0.0	0.0	0.0	0.0	0.0	0.0	0.0	0.0
146846	PALM AVE	Other	0.89	40	4	21,076	21,070	21,060	21,073	0.0	0.0	0.0	0.0	0.0	0.0	0.0	0.0
146847	TILTON AVE	Other	0.51	50	4	3,843	3,851	3,800	3,888	0.0	0.0	0.0	0.1	0.0	0.0	-0.1	0.0
146899	TENAJA RD	Other	0.28	40	4	11,260	11,239	11,265	11,263	0.0	0.0	0.0	0.0	0.0	0.0	0.0	0.0
152790	E ANDREAS RD	Other	0.12	45	4	960	1,038	1,214	1,051	0.0	0.3	1.0	0.4	-0.3	0.0	0.7	0.1
152791	E TAHQUITZ CANY	Other	0.06	50	4	11,324	11,324	11,423	11,295	0.0	0.1	0.0	0.0	-0.1	0.0	0.0	-0.1
152793	S CALLE ENCILIA	Other	0.37	45	4	212	212	212	212	0.0	0.0	0.0	0.0	0.0	0.0	0.0	0.0
152794	E RAMON RD	Other	0.11	50	4	193	220	211	217	0.0	0.0	0.6	0.4	-0.6	0.0	-0.2	0.0
152795	CATHEDRAL CANY	Other	0.08	50	4	8,222	8,008	7,971	8,055	0.0	-0.1	-0.1	-0.1	0.1	0.0	0.0	0.0
152796	DATE PALM DR	Other	0.35	55	4	12,322	12,384	12,256	12,350	0.0	0.0	0.0	0.0	0.0	0.0	0.0	0.0
152797	PEREZ RD	Other	0.16	50	4	7,866	7,662	7,742	7,770	0.0	-0.1	-0.1	-0.1	0.1	0.0	0.0	0.1
152798	44TH AVE	Other	0.25	55	4	12,468	12,393	12,432	12,502	0.0	0.0	0.0	0.0	0.0	0.0	0.0	0.0
152799	STATE HIGHWAY 1	State Route-Full Access	0.51	55	4	19,126	19,185	19,316	19,131	0.0	0.0	0.0	0.0	0.0	0.0	0.0	0.0
152800	SAN PABLO AVE	Other	0.26	45	4	0	0	0	0	0.0	0.0	0.0	0.0	0.0	0.0	0.0	0.0
152801	STATE HIGHWAY 1	State Route-Full Access	0.01	55	4	37,482	37,367	37,731	37,602	0.0	0.0	0.0	0.0	0.0	0.0	0.0	0.0
152802	INDIAN WELLS LN	Other	0.12	55	4	0	0	0	0	0.0	0.0	0.0	0.0	0.0	0.0	0.0	0.0
152803	STATE HIGHWAY 1	State Route-Full Access	0.25	55	4	37,482	37,367	37,731	37,602	0.0	0.0	0.0	0.0	0.0	0.0	0.0	0.0
152804	INDIAN WELLS LN	Other	0.00	55	4	0	0	0	0	0.0	0.0	0.0	0.0	0.0	0.0	0.0	0.0
152807	INDIAN WELLS LN	Other	0.03	55	4	0	0	0	0	0.0	0.0	0.0	0.0	0.0	0.0	0.0	0.0
152808	INDIAN WELLS LN	Other	0.02	55	4	0	0	0	0	0.0	0.0	0.0	0.0	0.0	0.0	0.0	0.0
152809	INDIAN WELLS LN	Other	0.12	55	4	0	0	0	0	0.0	0.0	0.0	0.0	0.0	0.0	0.0	0.0
152810	INDIAN WELLS LN	Other	0.02	55	4	0	0	0	0	0.0	0.0	0.0	0.0	0.0	0.0	0.0	0.0
152811	INDIAN WELLS LN	Other	0.02	55	4	0	0	0	0	0.0	0.0	0.0	0.0	0.0	0.0	0.0	0.0
152812	UNKNOWN	Other	0.03	55	4	0	0	0	0	0.0	0.0	0.0	0.0	0.0	0.0	0.0	0.0
152813	UNKNOWN	Other	0.03	55	4	0	0	0	0	0.0	0.0	0.0	0.0	0.0	0.0	0.0	0.0
152814	UNKNOWN	Other	0.05	55	4	0	0	0	0	0.0	0.0	0.0	0.0	0.0	0.0	0.0	0.0
152815	UNKNOWN	Other	0.12	55	4	0	0	0	0	0.0	0.0	0.0	0.0	0.0	0.0	0.0	0.0
152816	INDIAN WELLS LN	Other	0.01	55	4	0	0	0	0	0.0	0.0	0.0	0.0	0.0	0.0	0.0	0.0
152817	UNKNOWN	Other	0.04	55	4	0	0	0	0	0.0	0.0	0.0	0.0	0.0	0.0	0.0	0.0
152818	INDIAN WELLS LN	Other	0.08	55	4	0	0	0	0	0.0	0.0	0.0	0.0	0.0	0.0	0.0	0.0
152820	N VIA MIRALESTE	Other	0.50	45	4	0	0	0	0	0.0	0.0	0.0	0.0	0.0	0.0	0.0	0.0
152821	E VISTA CHINO	Other	0.25	50	4	24,703	24,947	24,789	24,916	0.0	0.0	0.0	0.0	0.0	0.0	0.0	0.0
152822	N VIA MIRALESTE	Other	0.16	45	4	37	37	37	37	0.0	0.0	0.0	0.0	0.0	0.0	0.0	0.0
152823	N PALM CANYON D	State Route-Full Access	0.12	50	4	17,024	16,882	17,406	17,015	0.0	0.0	0.1	0.0	0.0	0.0	0.1	0.0
152824	E TACHEVAH DR	Other	0.13	45	4	37	37	37	37	0.0	0.0	0.0	0.0	0.0	0.0	0.0	0.0
152825	LANDAU BLVD	Other	0.25	50	4	2,013	2,158	2,196	2,118	0.0	0.3	0.4	0.2	-0.3	0.0	0.1	-0.1
152826	DATE PALM DR	Other	0.25	55	4	19,507	19,596	19,287	19,126	0.0	0.0	0.0	-0.1	0.0	0.0	-0.1	-0.1
152827	MC CALLUM WAY	Other	0.75	50	4	22	23	23	22	0.0	0.2	0.2	0.1	-0.2	0.0	0.0	-0.1
152828	RAMON RD	Other	0.19	55	4	23,033	23,080	22,972	23,051	0.0	0.0	0.0	0.0	0.0	0.0	0.0	0.0
152829	DESERT MOON DR	Other	0.19	45	4	36	36	36	36	0.0	0.0	0.0	0.0	0.0	0.0	0.0	0.0
152830	COUNTRY CLUB Df	Other	0.76	55	4	36,954	36,952	37,030	36,927	0.0	0.0	0.0	0.0	0.0	0.0	0.0	0.0
152832	WASHINGTON ST	Other	0.18	55	4	12,448	12,389	12,376	12,100	0.0	0.0	0.0	-0.1	0.0	0.0	0.0	-0.1
152833	AVENIDA BERMUD	Other	0.19	45	4	0	0	0	0	0.0	0.0	0.0	0.0	0.0	0.0	0.0	0.0
152835	HARRISON ST	State Route-Full Access	0.25	60	4	81,676	81,627	81,110	81,613	0.0	0.0	0.0	0.0	0.0	0.0	0.0	0.0
152836	1ST ST	Other	0.22	60	4	45	125	45	45	0.0	4.4	0.0	0.0	-4.4	0.0	-4.4	-4.4
152837	6TH ST	Other	0.18	45	4	137	217	137	137	0.0	2.0	0.0	0.0	-2.0	0.0	-2.0	-2.0
152839	MILES AVE	Other	0.07	45	4	15,433	15,315	14,901	15,305	0.0	-0.2	0.0	0.0	0.0	0.0	-0.1	0.0
152841	REQUA AVE	Other	0.07	45	4	1,857	1,946	2,017	1,962	0.0	0.2	0.4	0.2	-0.2	0.0	0.2	0.0
152842	AVE 46	State Route-Full Access	0.15	46	4	15,982	16,061	16,023	16,092	0.0	0.0	0.0	0.0	0.0	0.0	0.0	0.0
152843	SMURR ST	Other	0.18	45	4	0	0	0	0	0.0	0.0	0.0	0.0	0.0	0.0	0.0	0.0
152844	MONROE ST	Other	0.12	50	4	16,668	17,040	17,352	17,321	0.0	0.1	0.2	0.2	-0.1	0.0	0.1	0.1
152846	MILES AVE	Other	0.31	45	4	16,537	16,472	16,029	16,424	0.0	0.0	-0.1	0.0	0.0	0.0	-0.1	0.0
152847	PARK ST	Other	0.27	45	4	753	789	890	842	0.0	0.2	0.7	0.5	-0.2	0.0	0.5	0.3
152848	JACKSON ST	Other	0.04	55	4	9,818	10,009	10,506	10,111	0.0	0.1	0.3	0.1	-0.1	0.0	0.2	0.0
152849	REQUA AVE	Other	0.12	45	4	2,041	2,130	2,201	2,146	0.0	0.2	0.3	0.2	-0.2	0.0	0.1	0.0
152850	REQUA AVE	Other	0.13	55	4	212	212	212	212	0.0	0.0	0.0	0.0	0.0	0.0	0.0	0.0
152851	AVE 46	State Route-Full Access	0.14	50	4	11,398	11,415	11,536	11,673	0.0	0.0	0.1	0.0	0.0	0.0	0.0	0.1
152852	SAGE ST	Other	0.25	55	4	212	212	212	212	0.0	0.0	0.0	0.0	0.0	0.0	0.0	0.0
152888	S LYON AVE	Other	0.24	30	4	2,453	2,293	2,398	2,488	0.0	-0.3	-0.1	0.1</				

152908	FRUITVALE AVE	Other	0.25	30	4	70	70	70	70	0.0	0.0	0.0	0.0	0.0	0.0	0.0	0.0
152909	N BUENA VISTA ST	Other	0.06	30	4	105	105	105	105	0.0	0.0	0.0	0.0	0.0	0.0	0.0	0.0
152910	N SAN JACINTO ST	State Route-Full Access	0.12	45	4	918	1,067	1,082	982	0.0	0.7	0.7	0.3	-0.7	0.0	0.1	-0.4
152911	E LATHAM AVE	Other	0.50	30	4	159	159	159	159	0.0	0.0	0.0	0.0	0.0	0.0	0.0	0.0
152912	E OAKLAND AVE	Other	0.06	45	4	0	0	0	0	0.0	0.0	0.0	0.0	0.0	0.0	0.0	0.0
152914	N SAN JACINTO ST	State Route-Full Access	0.12	45	4	884	1,033	1,048	948	0.0	0.7	0.7	0.3	-0.7	0.0	0.1	-0.4
152915	E DEVONSHIRE AV	Other	0.31	45	4	0	0	0	0	0.0	0.0	0.0	0.0	0.0	0.0	0.0	0.0
152916	E OAKLAND AVE	Other	0.08	45	4	0	0	0	0	0.0	0.0	0.0	0.0	0.0	0.0	0.0	0.0
152917	UNKNOWN	Other	0.12	30	4	0	0	0	0	0.0	0.0	0.0	0.0	0.0	0.0	0.0	0.0
152918	N SAN JACINTO ST	State Route-Full Access	0.12	45	4	884	1,033	1,048	948	0.0	0.7	0.7	0.3	-0.7	0.0	0.1	-0.4
152919	UNKNOWN	Other	0.07	45	4	0	0	0	0	0.0	0.0	0.0	0.0	0.0	0.0	0.0	0.0
152920	FAIRVIEW AVE	Other	0.25	45	4	13,339	13,272	13,617	13,410	0.0	0.0	0.1	0.0	0.0	0.0	0.1	0.0
152921	PALM AVE	Other	0.28	45	4	30,247	30,409	30,471	30,471	0.0	0.0	0.0	0.0	0.0	0.0	0.0	0.0
152923	N LINCOLN AVE	Other	0.25	50	4	28,741	28,565	28,328	28,536	0.0	0.0	0.0	0.0	0.0	0.0	0.0	0.0
152924	ANTELOPE RD	Other	0.11	50	4	102	102	102	102	0.0	0.0	0.0	0.0	0.0	0.0	0.0	0.0
152925	UNKNOWN	Other	0.26	50	4	0	0	0	0	0.0	0.0	0.0	0.0	0.0	0.0	0.0	0.0
152927	ANTELOPE RD	Other	0.34	50	4	102	102	102	102	0.0	0.0	0.0	0.0	0.0	0.0	0.0	0.0
152929	TOWN CIR	Other	0.03	40	4	17,959	17,904	17,906	17,882	0.0	0.0	0.0	0.0	0.0	0.0	0.0	0.0
152930	TOWN CIR	Other	0.03	40	4	16,582	16,526	16,528	16,505	0.0	0.0	0.0	0.0	0.0	0.0	0.0	0.0
152931	TOWN CIR	Other	0.08	40	4	17,959	17,904	17,906	17,882	0.0	0.0	0.0	0.0	0.0	0.0	0.0	0.0
152932	MORENO VALLEY	Other	0.05	40	4	1,574	1,574	1,574	1,574	0.0	0.0	0.0	0.0	0.0	0.0	0.0	0.0
152933	TOWN CIR	Other	0.34	40	4	26,073	26,130	26,135	26,160	0.0	0.0	0.0	0.0	0.0	0.0	0.0	0.0
152935	MORENO VALLEY	Other	0.04	40	4	0	0	0	0	0.0	0.0	0.0	0.0	0.0	0.0	0.0	0.0
152936	MORENO VALLEY	Other	0.13	40	4	0	0	0	0	0.0	0.0	0.0	0.0	0.0	0.0	0.0	0.0
152937	RIVER CREST DR	Other	0.10	40	4	184	184	184	184	0.0	0.0	0.0	0.0	0.0	0.0	0.0	0.0
152943	BOX SPRINGS BLV	Other	0.10	45	4	27,007	26,755	26,925	27,011	0.0	0.0	0.0	0.0	0.0	0.0	0.0	0.0
152944	LASSELLE ST	Other	0.36	50	4	32,484	32,482	32,505	32,431	0.0	0.0	0.0	0.0	0.0	0.0	0.0	0.0
152945	COLLEGE DR	Other	0.10	50	4	18,434	18,432	18,435	18,435	0.0	0.0	0.0	0.0	0.0	0.0	0.0	0.0
152948	COLLEGE DR	Other	0.01	45	4	8,621	8,620	8,624	8,622	0.0	0.0	0.0	0.0	0.0	0.0	0.0	0.0
152949	CACTUS AVE	Other	0.25	45	4	11,497	11,497	11,501	11,521	0.0	0.0	0.0	0.0	0.0	0.0	0.0	0.0
152950	CACTUS AVE	Other	0.25	45	4	5,067	5,086	5,086	5,096	0.0	0.0	0.0	0.0	0.0	0.0	0.0	0.0
152958	LASSELLE ST	Other	0.09	50	4	26,981	26,974	26,997	26,947	0.0	0.0	0.0	0.0	0.0	0.0	0.0	0.0
152963	W SAN JACINTO AV	Other	0.26	45	4	3,641	3,637	3,639	3,639	0.0	0.0	0.0	0.0	0.0	0.0	0.0	0.0
152964	E 4TH ST	State Route-Full Access	0.17	45	4	3,407	3,450	3,388	3,421	0.0	0.1	0.0	0.0	-0.1	0.0	-0.1	0.0
152965	S G ST	Other	0.29	30	4	1,348	1,349	1,349	1,348	0.0	0.0	0.0	0.0	0.0	0.0	0.0	0.0
152967	EL NIDO AVE	Other	0.25	55	4	3,850	3,877	3,824	3,860	0.0	0.0	0.0	0.0	0.0	0.0	-0.1	0.0
152969	LINCOLN ST	Other	0.26	45	4	24	24	24	23	0.0	0.0	0.0	-0.1	0.0	0.0	0.0	-0.1
152970	N TORN RANCH RD	Other	0.07	55	4	106	106	106	106	0.0	0.0	0.0	0.0	0.0	0.0	0.0	0.0
152972	LAKESHORE DR	Other	0.53	55	4	9,661	9,636	9,723	9,761	0.0	0.0	0.0	0.0	0.0	0.0	0.0	0.1
152973	N TERRA COTTA R	Other	0.31	55	4	106	106	106	106	0.0	0.0	0.0	0.0	0.0	0.0	0.0	0.0
152974	DAVIS ST	Other	0.14	50	4	598	592	586	610	0.0	0.0	-0.1	0.1	0.0	0.0	0.0	0.1
152976	W SUMNER AVE	Other	0.45	30	4	431	431	431	431	0.0	0.0	0.0	0.0	0.0	0.0	0.0	0.0
152978	W GRAHAM AVE	Other	0.29	45	4	375	375	375	375	0.0	0.0	0.0	0.0	0.0	0.0	0.0	0.0
152979	N MAIN ST	Other	0.06	50	4	652	635	683	696	0.0	-0.1	0.2	0.3	0.1	0.0	0.3	0.4
152980	W FRANKLIN ST	Other	0.27	50	4	419	419	419	419	0.0	0.0	0.0	0.0	0.0	0.0	0.0	0.0
152981	W GRAHAM AVE	Other	0.08	45	4	106	106	106	106	0.0	0.0	0.0	0.0	0.0	0.0	0.0	0.0
152983	W POTTERY ST	Other	0.48	50	4	655	648	666	666	0.0	0.0	-0.1	0.1	0.0	0.0	0.0	0.1
152984	LAKESHORE DR	Other	0.04	55	4	3,579	3,582	3,607	3,591	0.0	0.0	0.0	0.0	0.0	0.0	0.0	0.0
152985	S SPRING ST	Other	0.28	50	4	313	313	313	313	0.0	0.0	0.0	0.0	0.0	0.0	0.0	0.0
152986	GRAND AVE	Other	0.31	55	4	24,426	24,626	24,652	24,679	0.0	0.0	0.0	0.0	0.0	0.0	0.0	0.0
152987	SANTA ROSA DR	Other	0.05	55	4	1,587	1,584	1,557	1,574	0.0	0.0	-0.1	0.0	0.0	0.0	-0.1	0.0
152988	SANTA ROSA DR	Other	0.02	55	4	625	614	612	624	0.0	-0.1	-0.1	0.0	0.1	0.0	0.0	0.1
152989	SANTA ROSA DR	Other	0.03	55	4	750	758	733	738	0.0	-0.1	-0.1	-0.1	0.0	0.0	-0.1	-0.1
152990	BUNDY CANYON R	Other	0.12	55	4	28,679	28,666	29,006	28,788	0.0	0.0	0.0	0.0	0.0	0.0	0.0	0.0
152991	ORANGE ST	Other	0.13	40	4	0	0	0	0	0.0	0.0	0.0	0.0	0.0	0.0	0.0	0.0
152993	MISSION TRL	Other	0.07	55	4	2,794	2,802	2,715	2,742	0.0	0.0	-0.1	-0.1	0.0	0.0	-0.1	-0.1
152994	ORANGE ST	Other	0.54	55	4	314	291	324	293	0.0	-0.3	0.1	-0.3	0.3	0.0	0.5	0.0
152995	INLAND VALLEY DF	Other	0.09	40	4	91	91	91	91	0.0	0.0	0.0	0.0	0.0	0.0	0.0	0.0
152996	INLAND VALLEY HC	Other	0.12	40	4	699	699	699	699	0.0	0.0	0.0	0.0	0.0	0.0	0.0	0.0
152997	INLAND VALLEY HC	Other	0.02	40	4	0	0	0	0	0.0	0.0	0.0	0.0	0.0	0.0	0.0	0.0
152998	INLAND VALLEY HC	Other	0.03	40	4	45	45	45	45	0.0	0.0	0.0	0.0	0.0	0.0	0.0	0.0
152999	IVY ST	Other	0.08	55	4	17,432	17,248	17,001	17,481	0.0	0.0	-0.1	0.0	0.0	0.0	0.0	0.1
153000	MURRIETA HOT SP	Other	0.12	30	4	67	45	45	45	0.0	-1.7	0.0	-1.7	0.0	0.0	0.0	0.0
153001	MADISON ST	Other	0.18	50	4	6,079	5,890	6,094	6,096	0.0	-0.1	0.0	0.0	0.1	0.0	0.1	0.1
153002	HANCOCK AVE	Other	0.12	50	4	2,406	2,424	2,496	2,279	0.0	0.0	0.2	0.0	0.0	0.0	0.1	-0.3
153003	MEDICAL CENTER	Other	0.05	50	4	0	0	0	0	0.0	0.0	0.0	0.0	0.0	0.0	0.0	0.0
153004	DIAZ RD	Other	0.10	50	4	6,586	6,334	6,311	6,448	0.0	-0.2	-0.2	-0.1	0.2	0.0	0.0	0.1
153007	RIO NEDO	Other	0.42	30	4	0	0	0	0	0.0	0.0	0.0	0.0	0.0	0.0	0.0	0.0
153008	DIAZ RD	Other	0.13	50	4	6,586	6,334	6,311	6,448	0.0	-0.2	-0.2	-0.1	0.2	0.0	0.0	0.1
153009	DIAZ RD	Other	0.26	30	4	0	0	0	0	0.0	0.0	0.0	0.0	0.0	0.0	0.0	0.0
153010	BUSINESS PARK D	Other	0.53	30	4	0	0	0	0	0.0	0.0	0.0	0.0	0.0	0.0	0.0	0.0
153012	OLD TOWN FRONT	State Route-Full Access	0.15	50	4	9,918	9,725	9,630	9,850	0.0	-0.1	-0.1	0.0	0.1	0.0	0.0	0.1
153013	6TH ST	Other	0.09	50	4	0	0	0	0	0.0	0.0	0.0	0.0	0.0	0.0	0.0	0.0
153015	STATE HIGHWAY 7	State Route-Full Access	0.07	50	4	9,838	9,644	9,549	9,769	0.0	-0.1	-0.1	0.0	0.1	0.0	0.0	0.1
153017	HAMNER AVE	Other	0.11	50	4	17,818	17,790	17,887	17,838	0.0	0.0	0.0	0.0	0.0	0.0	0.0	0.0
153018	PARK ST	Other	0.03	50	4	0	0	0	0	0.0	0.0	0.0	0.0	0.0	0.0	0.0	0.0
153019	NORCO DR	Other	0.23	45	4	13,604	13,656	13,610	13,678	0.0	0.0	0.0	0.0	0.0	0.0	0.0	0.0
153021	ALEXANDER ST	Other	0.17	45	4	4,666	4,760	4,674	4,674	0.0	0.1	0.0	0.1	-0.1	0.0	-0.1	0.0
153022	BROWN ST	Other	0.17	45	4	6,013	5,993	6,122	5,965	0.0	0.0	0.1	0.0	0.0	0.0	0.1	0.0
153023	MOORE ST	Other	0.25	45	4	3,327	3,327	3,329	3,173	0.0	-0.1	0.0	0.0	-0.2	0.0	-0.1	-0.1
153024	WATKINS DR	Other	0.27	45	4	28,168	28,207	27,616	27,716	0.0	0.0	-0.1	-0.1	0.0	0.0	-0.1	-0.1
153025	MOUNT VERNON A																

153053	CREST AVE	Other	0.07	30	4	121	122	121	121	0.0	0.0	0.0	0.0	0.0	0.0	0.0	0.0
153054	KELLER AVE	Other	0.22	30	4	0	0	0	0								
153055	CYPRESS AVE	Other	0.23	40	4	1,786	1,782	1,791	1,765	0.0	0.0	0.0	-0.1	0.0	0.0	0.0	0.0
153056	CREST AVE	Other	0.41	30	4	329	331	330	326	0.0	0.0	0.0	0.0	0.0	0.0	0.0	-0.1
153057	INDIANA AVE	Other	0.26	40	4	13,352	13,342	13,431	13,513	0.0	0.0	0.0	0.1	0.0	0.0	0.0	0.1
153058	LA SIERRA STATION ACCESS	Other	0.07	40	4	855	855	855	855	0.0	0.0	0.0	0.0	0.0	0.0	0.0	0.0
153059	LA SIERRA STATION ACCESS	Other	0.05	40	4	855	855	855	855	0.0	0.0	0.0	0.0	0.0	0.0	0.0	0.0
153060	LA SIERRA STATION ACCESS	Other	0.16	45	4	0	0	0	0								
153061	3RD ST	Other	0.07	45	4	23,478	23,405	22,948	22,996	0.0	0.0	-0.1	-0.1	0.0	0.0	-0.1	-0.1
153062	EUCALYPTUS AVE	Other	0.14	40	4	4,057	4,091	4,073	4,043	0.0	0.0	0.0	0.0	0.0	0.0	0.0	-0.1
153063	UNIVERSITY AVE	Other	0.07	40	4	29,837	29,720	29,406	29,297	0.0	0.0	-0.1	-0.1	0.0	0.0	0.0	-0.1
153064	EUCALYPTUS AVE	Other	0.11	40	4	9,188	9,214	9,122	9,144	0.0	0.0	0.0	0.0	0.0	0.0	0.0	0.0
153443	NORTH CIR DR	Other	0.02	50	4	983	982	982	982	0.0	0.0	0.0	0.0	0.0	0.0	0.0	0.0
153446	NORTH CIR DR	Other	0.69	50	4	0	0	0	0								
153447	VILLAGE CENTER	Other	0.07	50	4	0	0	0	0								
1633337	UP		6.69	25	4	0	0	0	0								
1633409	UP		19.88	25	4	0	0	0	0								
1633421	BNSF		0.72	25	4	0	0	0	0								
1633435	BNSF		1.64	25	4	0	0	0	0								
1633436	BNSF		1.02	25	4	0	0	0	0								
1633440	BNSF		6.11	25	4	0	0	0	0								
1633546		MODE 4	0.03	35	4	0	0	0	0								
1633564		MODE 4	0.04	40	4	0	0	0	0								
1633606		HOV Ramp	0.01	65	4	0	0	0	0								
1633610	SR60HOV	HOV Other	0.02	65	4	11,062	10,485	10,807	9,928	0.0	-0.2	-0.1	-0.5	0.2	0.0	0.1	-0.2
1633611	SR60HOV	HOV Ramp	0.01	65	4	2,591	2,702	2,546	3,019	0.0	0.2	0.0	0.7	-0.2	0.0	-0.3	0.5
1633612	SR60HOV	HOV Other	0.03	65	4	28,352	28,524	28,191	27,821	0.0	0.0	0.0	-0.1	0.0	0.0	-0.1	-0.1
1633614	SR60HOV	HOV Other	0.69	65	4	31,704	30,964	30,999	31,666	0.0	-0.1	-0.1	0.0	0.1	0.0	0.0	0.1
1633615	SR60HOV	HOV Ramp	0.01	65	4	8,917	7,989	9,284	9,576	0.0	-0.5	0.2	0.3	0.5	0.0	0.7	0.8
1633616	SR60HOV	HOV Other	0.01	65	4	9,057	10,537	8,312	7,607	0.0	0.7	0.7	-0.4	-0.8	0.0	-1.4	-1.4
1633617	SR60HOV	HOV Other	0.67	65	4	28,352	28,524	28,191	27,821	0.0	0.0	0.0	-0.1	0.0	0.0	-0.1	-0.1
1633618	SR60HOV	HOV Other	0.03	65	4	22,786	22,975	21,715	22,090	0.0	0.0	-0.2	-0.1	0.0	0.0	-0.2	-0.2
1633619	SR60HOV	HOV Ramp	0.01	65	4	8,864	7,078	8,127	8,127	0.0	-1.0	-0.7	-0.4	1.0	0.0	0.3	0.6
1633620	SR60HOV	HOV Other	0.81	65	4	30,442	30,838	30,515	29,883	0.0	0.1	0.0	-0.1	-0.1	0.0	0.0	-0.1
1633621	SR60HOV	HOV Ramp	0.01	65	4	7,124	6,856	7,246	6,474	0.0	-0.2	0.1	-0.1	0.2	0.0	0.2	-0.2
1633622	SR60HOV	HOV Other	0.03	65	4	22,917	22,762	22,267	23,257	0.0	0.0	-0.1	0.1	0.0	0.0	-0.1	0.1
1633623	SR60HOV	HOV Ramp	0.02	65	4	6,791	8,814	7,411	6,153	0.0	1.1	0.4	-0.4	-1.1	0.0	-0.8	-1.6
1633624	SR60HOV	HOV Other	0.01	65	4	30,432	30,432	31,962	29,959	0.0	0.0	0.0	0.0	0.0	0.0	0.0	0.0
1633625	SR60HOV	HOV Ramp	0.01	65	4	5,561	5,040	4,907	6,673	0.0	-0.4	-0.5	0.8	0.4	0.0	-0.1	1.2
1633626	SR60HOV	HOV Ramp	0.01	65	4	7,378	7,601	8,728	6,539	0.0	0.1	0.7	-0.5	-0.1	0.0	0.6	-0.7
1633627	SR60HOV	HOV Other	0.15	65	4	30,755	31,837	32,290	30,321	0.0	0.2	0.2	-0.1	-0.2	0.0	0.1	-0.2
1633628	SR60HOV	HOV Other	0.02	65	4	26,662	26,273	26,529	25,639	0.0	-0.1	0.0	-0.2	0.1	0.0	0.0	-0.1
1633629	SR60HOV	HOV Ramp	0.01	65	4	5,570	5,398	5,128	5,843	0.0	-0.1	-0.4	0.2	0.1	0.0	-0.2	0.3
1633630	SR60HOV	HOV Other	0.02	65	4	26,557	25,978	26,366	25,593	0.0	-0.1	0.0	-0.2	0.1	0.0	-0.1	-0.1
1633631	SR60HOV	HOV Other	0.44	65	4	32,105	32,245	31,774	32,023	0.0	0.0	0.0	0.0	0.0	0.0	-0.1	0.0
1633632	SR60HOV	HOV Ramp	0.00	65	4	4,589	4,589	7,274	5,350	0.0	0.1	0.7	0.1	-0.1	0.0	0.6	2.0
1633633	SR60HOV	HOV Ramp	0.00	65	4	5,170	6,789	4,616	5,020	0.0	1.2	-0.5	-0.1	-1.2	0.0	-1.7	-1.7
1633634	SR60HOV	HOV Other	0.01	65	4	27,015	25,447	26,874	26,758	0.0	-0.3	0.0	0.0	0.3	0.0	0.2	0.2
1633635	SR60HOV	HOV Ramp	0.00	65	4	5,779	7,321	5,450	5,706	0.0	1.0	-0.3	-0.1	-1.0	0.0	-1.3	-1.1
1633636	SR60HOV	HOV Ramp	0.00	65	4	3,582	3,783	4,595	6,312	0.0	0.2	1.1	2.5	-0.2	0.0	0.8	2.2
1633637	SR60HOV	HOV Other	0.01	65	4	27,537	27,606	26,424	24,748	0.0	0.0	-0.2	-0.5	0.0	0.0	-0.2	-0.5
1633639	SR60HOV	HOV Other	0.02	65	4	26,556	27,067	25,937	26,294	0.0	0.1	-0.1	0.0	-0.1	0.0	-0.2	-0.1
1633641	SR60HOV	HOV Other	0.01	65	4	27,628	27,701	26,726	26,919	0.0	0.0	-0.1	-0.1	0.0	0.0	-0.2	-0.1
1633645	SR60HOV	HOV Other	0.02	65	4	38,404	38,482	38,089	38,053	0.0	0.0	0.0	0.0	0.0	0.0	0.0	0.0
1633649	SR60HOV	HOV Ramp	0.00	65	4	2,189	2,337	2,855	3,845	0.0	0.3	1.2	0.4	-0.3	0.0	0.9	2.2
1633650	SR60HOV	HOV Other	0.23	65	4	31,119	31,389	31,019	31,060	0.0	0.0	0.0	0.0	0.0	0.0	-0.1	0.0
1633651	SR60HOV	HOV Other	0.20	65	4	32,794	32,768	32,324	32,464	0.0	0.0	-0.1	0.0	0.0	0.0	-0.1	0.0
1633653	SR60HOV	HOV Ramp	0.00	65	4	6,238	5,701	6,387	6,170	0.0	-0.4	0.1	0.0	0.4	0.0	0.5	0.3
1633654	SR60HOV	HOV Ramp	0.00	65	4	1,072	634	789	625	0.0	-2.3	-1.3	-2.3	2.3	0.0	1.0	-0.1
1633655	SR60HOV	HOV Other	0.03	65	4	28,930	29,052	28,164	27,215	0.0	0.0	-0.1	-0.3	0.0	0.0	-0.1	-0.3
1633656	POMONA FWY	State Route-Limited Access	0.03	65	4	80,760	80,758	81,407	82,258	0.0	0.0	0.0	0.1	0.0	0.0	0.0	0.1
1633657	POMONA FWY	State Route-Limited Access	0.00	65	4	9,474	9,429	9,925	10,638	0.0	0.0	0.2	0.6	0.0	0.0	0.2	0.6
1634175	CALIMESA BLVD	Other	0.50	45	4	10,150	10,592	10,161	10,054	0.0	0.2	0.0	0.0	0.0	0.0	-0.2	-0.2
1634182	5TH ST	Other	0.39	45	4	19,006	18,947	18,934	18,920	0.0	0.0	0.0	0.0	0.0	0.0	0.0	0.0
1634188	E COUNTY LINE RD	Other	0.16	45	4	0	0	0	0								
1634537			0.98	50	4	1,515	1,502	1,555	1,497	0.0	0.0	0.1	-0.1	0.0	0.0	0.2	0.0
1634538	PHILADELPHIA ST	Other	0.25	50	4	2,711	2,752	2,686	2,718	0.0	0.1	0.0	0.0	-0.1	0.0	-0.1	-0.1
1634540	PHILADELPHIA ST	Other	0.10	50	4	3,958	3,971	3,981	3,951	0.0	0.0	0.0	0.0	0.0	0.0	0.0	0.0
1634541			0.50	50	4	2,850	2,842	2,828	2,781	0.0	0.0	0.0	-0.1	0.0	0.0	0.0	-0.1
1634630	MCCALL BLVD	Other	0.40	50	4	6,327	6,346	6,265	6,228	0.0	0.0	0.0	0.0	0.0	0.0	-0.1	-0.1
1642507	CORONA FWY	State Route-Full Access	0.15	65	4	38,829	38,855	38,961	38,951	0.0	0.0	0.0	0.0	0.0	0.0	0.0	0.0
1642508	N PERRIS BLVD	Other	0.19	55	4	29,943	29,960	29,910	29,924	0.0	0.0	0.0	0.0	0.0	0.0	0.0	0.0
1642511	RAMON RD	Other	0.33	55	4	32,897	32,356	32,554	33,279	0.0	-0.1	0.0	0.1	0.1	0.0	0.0	0.1
1642704	SAN MICHELLE AV	Other	0.50	45	4	1,065	1,069	1,030	1,030	0.0	0.0	-0.1	0.0	0.0	0.0	-0.2	-0.1
1642738	COLLEGE DR	Other	0.02	45	4	8,529	8,528	8,527	8,529	0.0	0.0	0.0	0.0	0.0	0.0	0.0	0.0
1643081	MULBERRY ST	Other	0.05	40	4	12,087	12,094	12,167	12,112	0.0	0.0	0.0	0.0	0.0	0.0	0.0	0.0
1643083	E CADENA DR	Other	0.01	40	4	2,481	2,455	2,491	2,430	0.0	0.0	0.0	-0.1	0.0	0.0	0.1	0.0
1643084			0.02	40	4	1,596	1,572	1,587	1,558	0.0	-0.1	0.0	-0.1	0.1	0.0	0.0	0.0
1643085	HIGHGROVE PL	Other	0.08	40	4	1,596	1,572	1,587	1,558	0.0	-0.1	0.0	-0.1	0.1	0.0	0.0	0.0
1643087	E CADENA DR	Other	0.02	40	4	2,481	2,455	2,491	2,430	0.0	0.0	0.0	-0.1	0.1	0.0	0.0	0.0
1643088	HIGHGROVE PL	Other	0.02	40	4	0	0	0	0							0.1	0.0
1643089	CENTER ST	Other	0.03	45	4	17,307	17,229	17,224	17,222	0.0	0.0	0.0	0.0				

1656320	Ramp-Other	0.18	65	4	648	653	664	650	0.0	0.0	0.1	0.0	0.0	0.0	0.1	0.0
1656356	Ramp-Other	0.02	60	4	23,220	23,243	23,234	23,191	0.0	0.0	0.0	0.0	0.0	0.0	0.0	0.0
1656385	Ramp-Other	0.36	30	4	10,075	10,087	10,138	10,099	0.0	0.0	0.0	0.0	0.0	0.0	0.0	0.0
1656386 HIDDEN VALLEY PK	Other	0.22	45	4	19,328	19,355	19,357	19,307	0.0	0.0	0.0	0.0	0.0	0.0	0.0	0.0
1656387 HIDDEN VALLEY PK	Other	0.03	45	4	31,650	31,682	31,645	31,594	0.0	0.0	0.0	0.0	0.0	0.0	0.0	0.0
1656388 EAGLE GLEN PKWY	Other	0.11	45	4	14,752	14,777	14,785	14,764	0.0	0.0	0.0	0.0	0.0	0.0	0.0	0.0
1656389 MURRIETA HOT SP	Other	0.08	45	4	18,403	18,251	18,253	18,628	0.0	0.0	0.0	0.1	0.0	0.0	0.0	0.1
1656390 TEMECULA VALLEY	Interstate	0.37	70	4	66,136	66,200	66,170	66,020	0.0	0.0	0.0	0.0	0.0	0.0	0.0	0.0
1656393 ESCONDIDO FWY	Interstate	0.37	65	4	54,680	54,645	54,485	54,630	0.0	0.0	0.0	0.0	0.0	0.0	0.0	0.0
1656395 ESCONDIDO FWY	Interstate	0.35	65	4	58,601	58,427	58,627	58,276	0.0	0.0	0.0	0.0	0.0	0.0	0.0	0.0
1656397 TEMECULA VALLEY	Interstate	0.40	70	4	114,208	114,419	114,539	113,854	0.0	0.0	0.0	0.0	0.0	0.0	0.0	0.0
1656399 MARGARITA RD	Other	0.12	55	4	5,415	5,300	5,584	5,443	0.0	-0.1	0.1	0.0	0.1	0.0	0.2	0.1
1656400 YNEZ RD	Other	0.20	55	4	34,296	33,760	34,256	34,256	0.0	-0.1	-0.1	0.0	0.1	0.0	0.0	0.1
1656401 OVERLAND DR	Other	0.32	50	4	13,169	12,542	12,668	13,160	0.0	-0.2	-0.2	0.0	0.2	0.0	0.0	0.2
1656402 OVERLAND DR	Other	0.18	45	4	3,852	3,614	3,874	3,820	0.0	-0.3	0.0	0.0	0.3	0.0	0.3	0.2
1656403 TEMECULA VALLEY	Interstate	0.56	70	4	124,965	125,019	124,976	125,141	0.0	0.0	0.0	0.0	0.0	0.0	0.0	0.0
1656404 TEMECULA VALLEY	Interstate	0.04	70	4	125,014	125,069	125,029	125,192	0.0	0.0	0.0	0.0	0.0	0.0	0.0	0.0
1656405	Service Plaza/Rest Area/Weigh	0.27	30	4	3,251	3,130	3,348	3,192	0.0	-0.2	0.1	-0.1	0.2	0.0	0.3	0.1
1656406	Service Plaza/Rest Area/Weigh	0.07	30	4	49	50	52	50	0.0	0.0	0.3	0.1	0.0	0.0	0.2	0.1
1656407	Service Plaza/Rest Area/Weigh	0.09	30	4	49	50	52	50	0.0	0.0	0.3	0.1	0.0	0.0	0.2	0.1
1656408	Service Plaza/Rest Area/Weigh	0.02	30	4	0	0	0	0	0.0	0.0	0.0	0.0	0.0	0.0	0.0	0.0
1656409	Service Plaza/Rest Area/Weigh	0.21	30	4	0	0	0	0	0.0	0.0	0.0	0.0	0.0	0.0	0.0	0.0
1656410	Service Plaza/Rest Area/Weigh	0.00	30	4	3,202	3,081	3,295	3,142	0.0	-0.2	0.1	-0.1	0.2	0.0	0.3	0.1
1656411	Service Plaza/Rest Area/Weigh	0.14	30	4	49	50	52	50	0.0	0.0	0.3	0.1	0.0	0.0	0.2	0.1
1656412	Service Plaza/Rest Area/Weigh	0.06	30	4	0	0	0	0	0.0	0.0	0.0	0.0	0.0	0.0	0.0	0.0
1656594 REDLANDS FWY	Interstate	0.31	70	4	155,089	154,883	154,629	154,760	0.0	0.0	0.0	0.0	0.0	0.0	0.0	0.0
1656595	Service Plaza/Rest Area/Weigh	0.12	30	4	6,713	6,902	7,018	6,933	0.0	0.1	0.2	0.1	-0.1	0.0	0.1	0.0
1656596 REDLANDS FWY	Interstate	0.67	70	4	148,376	147,981	147,611	147,827	0.0	0.0	0.0	0.0	0.0	0.0	0.0	0.0
1656597	Service Plaza/Rest Area/Weigh	0.22	30	4	6,713	6,902	7,018	6,933	0.0	0.1	0.2	0.1	-0.1	0.0	0.1	0.0
1656598	Service Plaza/Rest Area/Weigh	0.12	30	4	6,713	6,902	7,018	6,933	0.0	0.1	0.2	0.1	-0.1	0.0	0.1	0.0
1656599	Service Plaza/Rest Area/Weigh	0.07	30	4	0	0	0	0	0.0	0.0	0.0	0.0	0.0	0.0	0.0	0.0
1656600	Service Plaza/Rest Area/Weigh	0.10	30	4	0	0	0	0	0.0	0.0	0.0	0.0	0.0	0.0	0.0	0.0
1656601	Service Plaza/Rest Area/Weigh	0.21	30	4	6,713	6,902	7,018	6,933	0.0	0.1	0.2	0.1	-0.1	0.0	0.1	0.0
1656602	Service Plaza/Rest Area/Weigh	0.06	45	4	0	0	0	0	0.0	0.0	0.0	0.0	0.0	0.0	0.0	0.0
1656603	Service Plaza/Rest Area/Weigh	0.12	30	4	0	0	0	0	0.0	0.0	0.0	0.0	0.0	0.0	0.0	0.0
1656605	Service Plaza/Rest Area/Weigh	0.20	45	4	0	0	0	0	0.0	0.0	0.0	0.0	0.0	0.0	0.0	0.0
1656606	Service Plaza/Rest Area/Weigh	0.17	45	4	0	0	0	0	0.0	0.0	0.0	0.0	0.0	0.0	0.0	0.0
1656617 MORENO VALLEY	State Route-Limited Access	0.11	65	4	61,166	61,350	61,363	61,265	0.0	0.0	0.0	0.0	0.0	0.0	0.0	0.0
1656619 MORENO VALLEY	State Route-Full Access	0.15	65	4	51,842	51,881	52,083	51,884	0.0	0.0	0.0	0.0	0.0	0.0	0.0	0.0
1656621 MORENO VALLEY	State Route-Full Access	0.49	65	4	51,842	51,881	52,083	51,884	0.0	0.0	0.0	0.0	0.0	0.0	0.0	0.0
1656622 MORENO VALLEY	State Route-Full Access	0.49	65	4	54,237	54,278	54,391	54,313	0.0	0.0	0.0	0.0	0.0	0.0	0.0	0.0
1656624 MORENO VALLEY	State Route-Limited Access	0.25	65	4	51,842	51,881	52,083	51,884	0.0	0.0	0.0	0.0	0.0	0.0	0.0	0.0
1656625 MORENO VALLEY	State Route-Limited Access	0.29	65	4	54,237	54,278	54,391	54,313	0.0	0.0	0.0	0.0	0.0	0.0	0.0	0.0
1656667 E ALESSANDRO BL	Other	0.06	45	4	60,529	61,140	61,492	61,793	0.0	0.0	0.1	0.1	0.0	0.0	0.0	0.0
1656670	Ramp-Other	0.40	30	4	4,674	4,544	4,730	4,765	0.0	-0.1	0.1	0.1	0.1	0.0	0.2	0.2
1657463 MC KINLEY ST	Other	0.02	50	4	31,403	31,440	31,692	31,745	0.0	0.0	0.0	0.0	0.0	0.0	0.0	0.0
1657464 MC KINLEY ST	Other	0.11	50	4	32,073	32,055	32,346	32,311	0.0	0.0	0.0	0.0	0.0	0.0	0.0	0.0
1657465	Ramp-Other	0.35	30	4	406	386	365	379	0.0	-0.2	-0.5	-0.3	0.2	0.0	-0.2	-0.1
1657466	Ramp-Other	0.27	50	4	7,783	7,794	7,765	7,846	0.0	0.0	0.0	0.0	0.0	0.0	0.0	0.0
1657467 MAGNOLIA AVE	Other	0.14	45	4	15,235	15,267	15,141	15,167	0.0	0.0	0.0	0.0	0.0	0.0	0.0	0.0
1657469	Ramp-Other	0.34	45	4	7,758	7,693	7,706	7,706	0.0	-0.1	0.0	0.0	0.0	0.0	0.0	0.0
1657470	Ramp-Other	0.34	45	4	4,824	4,805	4,813	4,806	0.0	0.0	0.0	0.0	0.0	0.0	0.0	0.0
1657480 MORENO VALLEY	State Route-Limited Access	0.35	65	4	47,655	47,842	47,891	47,811	0.0	0.0	0.0	0.0	0.0	0.0	0.0	0.0
1657481 PIGEON PASS RD	Other	0.05	45	4	28,966	29,127	29,231	29,133	0.0	0.0	0.0	0.0	0.0	0.0	0.0	0.0
1657482	Ramp-Other	0.18	45	4	671	656	673	699	0.0	-0.1	0.0	0.0	0.1	0.0	0.3	0.0
1657483 MORENO VALLEY	State Route-Limited Access	0.60	65	4	57,354	57,473	57,763	57,474	0.0	0.0	0.0	0.0	0.0	0.0	0.0	0.0
1657484	Ramp-Other	0.19	30	4	7,093	7,160	7,292	7,229	0.0	0.0	0.1	0.1	0.0	0.0	0.1	0.0
1657486 ESCONDIDO FWY	Interstate	0.21	65	4	80,676	80,060	80,131	80,349	0.0	0.0	0.0	0.0	0.0	0.0	0.0	0.0
1657487	Ramp-Other	0.23	30	4	558	570	560	560	0.0	0.1	0.0	0.0	-0.1	0.0	-0.1	-0.1
1657488 ESCONDIDO FWY	Interstate	0.44	65	4	76,607	75,999	75,834	75,920	0.0	0.0	0.0	0.0	0.0	0.0	0.0	0.0
1657489 CACTUS AVE	Other	0.17	45	4	20,999	20,907	21,036	20,931	0.0	0.0	0.0	0.0	0.0	0.0	0.0	0.0
1657490	Ramp-Other	0.32	30	4	1,489	1,331	1,545	1,526	0.0	-0.5	0.2	0.1	0.5	0.0	0.6	0.6
1657492	Ramp-Other	0.28	30	4	9,193	9,166	9,311	9,255	0.0	0.0	0.0	0.0	0.0	0.1	0.0	0.0
1657493 MURRIETA HOT SP	Other	0.05	45	4	16,834	16,783	16,944	16,792	0.0	0.0	0.0	0.0	0.0	0.0	0.0	0.0
1657494 MURRIETA HOT SP	Other	0.08	55	4	21,010	20,733	20,724	21,013	0.0	-0.1	-0.1	0.0	0.1	0.0	0.0	0.1
1657497		0.19	30	4	5,558	5,442	5,402	5,678	0.0	-0.1	-0.1	0.1	0.1	0.0	0.0	0.2
1657498	Ramp - Other	0.17	30	4	1,190	1,161	1,232	1,187	0.0	-0.1	0.1	0.1	0.0	0.1	0.3	0.1
1657499 WINCHESTER RD	State Route-Full Access	0.01	55	4	32,062	31,842	31,988	31,949	0.0	0.0	0.0	0.0	0.0	0.0	0.0	0.0
1657500 WINCHESTER RD	State Route-Full Access	0.09	55	4	28,995	28,983	28,897	29,054	0.0	0.0	0.0	0.0	0.0	0.0	0.0	0.0
1657504 RANCHO CALIFORNIA	Other	0.05	55	4	36,020	35,177	36,148	36,700	0.0	0.1	-0.1	0.1	0.0	0.1	0.0	0.2
1657505 TEMECULA VALLEY	Interstate	0.28	70	4	116,780	116,960	116,866	116,326	0.0	0.0	0.0	0.0	0.0	0.0	0.0	0.0
1657507	Ramp-Other	0.19	30	4	8,016	8,376	8,137	7,609	0.0	0.2	-0.2	0.1	-0.2	0.0	-0.4	-0.4
1657532	Ramp - Other	0.19	30	4	3	3	3	3	0.0	0.0	0.0	0.0	0.0	0.0	0.0	0.0
1658035 COOK ST	Other	0.03	55	4	25,438	25,281	25,414	25,582	0.0	0.0	0.0	0.0	0.0	0.0	0.0	0.1
1658036 SONNY BONO MEM	Interstate	0.11	70	4	101,370	101,418	101,388	101,344	0.0	0.0	0.0	0.0	0.0	0.0	0.0	0.0
1658037	Ramp-Other	0.23	30	4	1,377	1,376	1,375	1,375	0.0	0.0	0.0	0.0	0.0	0.0	0.0	0.0
1658200 91 EXPRESS LANE	HOT Lane	0.02	65	4	23,179	23,219	22,930	23,845	0.0	0.0	0.0	0.1	0.0	0.0	-0.1	0.1
1658201 SR 91 HOV	HOV-Other	0.04	65	4	10,382	10,421	11,380	11,799	0.0	0.0	0.4	0.6	0.0	0.0	0.4	0.5
1658209 ORTEGA HIGHWAY	State Route-Full Access	2.24	40	4	15,424	15,477	15,383	15,444	0.0	0.0	0.0	0.0	0.0	0.0	0.0	0.0
1658213 STATE HIGHWAY 8	State Route-Limited Access	1.61	65	4	26,519	26,518	26,522	26,522	0.0	0.0	0.0	0.0	0.0	0.0	0.0	0.0
1658214 STATE HIGHWAY 8	State Route															

1658248 N MAIN ST	Other	0.24	50	4	48,227	48,189	48,175	48,148	0.0	0.0	0.0	0.0	0.0	0.0	0.0	0.0
1658251 RUBIDOUX BLVD	Other	0.24	55	4	15,530	15,480	15,497	15,509	0.0	0.0	0.0	0.0	0.0	0.0	0.0	0.0
1658255 ONTARIO FWY	Interstate	0.16	65	4	111,109	110,943	110,447	110,729	0.0	0.0	0.0	0.0	0.0	0.0	0.0	0.0
1658256 ONTARIO FWY	Interstate	0.23	65	4	117,413	117,635	117,427	117,616	0.0	0.0	0.0	0.0	0.0	0.0	0.0	0.0
1658259 CORONA FWY	State Route-Full Access	1.75	65	4	82,975	82,939	82,975	82,978	0.0	0.0	0.0	0.0	0.0	0.0	0.0	0.0
1658260 CORONA FWY	State Route-Full Access	0.71	65	4	71,675	71,675	71,581	71,688	0.0	0.0	0.0	0.0	0.0	0.0	0.0	0.0
2658579 CHERRY VALLEY B	Other	0.45	55	4	8,189	8,122	8,221	8,137	0.0	0.0	0.0	0.0	0.0	0.0	0.1	0.0
2658603 EL CIELO RD	Other	0.09	45	4	29	30	31	36	0.0	0.2	0.3	1.0	-0.2	0.0	0.1	0.8
2658604 E MESQUITE AVE	Other	0.37	45	4	41	42	44	48	0.0	0.1	0.3	0.7	-0.1	0.0	0.2	0.6
2658606 AVE OBREGON	Other	0.75	45	4	0	0	0	0								
2658607 CALLE SINALOA	Other	0.15	45	4	0	0	0	0								
2658608 CALLE TAMPMICO	Other	0.13	45	4	0	0	0	0								
2658612 AVE 49	Other	0.15	60	4	92	92	92	92	0.0	0.0	0.0	0.0	0.0	0.0	0.0	0.0
2658614 DILLON RD	Other	0.30	55	4	4,925	4,985	4,926	4,944	0.0	0.1	0.0	0.0	-0.1	0.0	-0.1	0.0
2658615 VISTA DEL NORTE	Other	0.21	45	4	36	38	36	36	0.0	0.0	0.0	-0.1	0.0	-0.2	0.0	-0.1
2658616 AQUEDUCT RD	Other	10.76	40	4	0	0	0	0								
2658617 PINTO BASIN RD	Other	6.82	45	4	16,030	15,988	16,019	16,026	0.0	0.0	0.0	0.0	0.0	0.0	0.0	0.0
2658660 S LOVEKIN BLVD	Other	2.60	50	4	3,415	3,366	3,434	3,377	0.0	-0.1	0.0	0.0	0.1	0.0	0.1	0.0
2658661 S DEFRAIN BLVD	Other	1.00	45	4	632	632	608	622	0.0	-0.7	-0.2	-0.1	0.7	0.0	0.5	0.6
2658724 HEACOCK ST	Other	0.51	50	4	18,165	18,135	18,142	18,089	0.0	0.0	0.0	0.0	0.0	0.0	0.0	0.0
2658725 GRAEBER ST	Other	0.69	55	4	31,649	31,796	31,752	31,671	0.0	0.0	0.0	0.0	0.0	0.0	0.0	0.0
2658726 IRIS AVE	Other	0.50	50	4	12,617	12,503	12,549	12,563	0.0	0.0	0.0	0.0	0.0	0.0	0.0	0.0
2658727 GRAEBER ST	Other	0.47	40	4	24,837	24,840	24,858	24,835	0.0	0.0	0.0	0.0	0.0	0.0	0.0	0.0
2658728 MEYER ST	Other	0.67	40	4	7,721	7,867	7,817	7,749	0.0	0.1	0.1	-0.1	0.0	0.0	0.0	-0.1
2658729 GRAEBER ST	Other	0.33	40	4	16,562	16,486	16,508	16,550	0.0	0.0	0.0	0.0	0.0	0.0	0.0	0.0
2658730 RIVERSIDE DR	Other	0.66	40	4	8,616	8,531	8,533	8,611	0.0	0.0	0.0	0.0	0.0	0.0	0.0	0.0
2660848 AVE 52	Other	0.49	55	4	33,157	33,279	33,273	33,223	0.0	0.0	0.0	0.0	0.0	0.0	0.0	0.0
2660851 DILLON RD	Other	0.05	55	4	21,505	21,501	21,561	21,834	0.0	0.0	0.0	0.1	0.0	0.0	0.0	0.1
2660860 MIRACLE HILL RD	Other	0.12	45	4	16,906	16,889	16,764	16,854	0.0	0.0	0.0	0.0	0.0	0.0	0.0	0.0
2660862 VAN BUREN ST	Other	0.36	50	4	12,436	12,337	12,556	12,005	0.0	0.0	0.0	0.0	0.0	0.0	0.1	0.0
2660863 VARNER RD	Other	0.56	55	4	30,811	30,826	30,822	30,915	0.0	0.0	0.0	0.0	0.0	0.0	0.0	0.0
2660864 VARNER RD	Other	1.24	45	4	3,425	3,394	3,426	3,302	0.0	0.0	0.0	-0.2	0.0	0.0	0.0	-0.1
2660865 VISTA CHINO	Other	0.04	50	4	5,791	5,814	5,820	5,799	0.0	0.0	0.0	0.0	0.0	0.0	0.0	0.0
2660872 LASSELLE ST	Other	0.25	45	4	1,567	1,571	1,562	1,560	0.0	0.0	0.0	0.0	0.0	0.0	0.0	0.0
2660873 RECHE CANYON R	Other	1.48	40	4	4,482	4,470	4,473	4,455	0.0	0.0	0.0	0.0	0.0	0.0	0.0	0.0
2660875 CLINTON KEITH RD	Other	0.06	55	4	51,737	51,805	51,672	51,930	0.0	0.0	0.0	0.0	0.0	0.0	0.0	0.0
2660880 JEFFERSON AVE	Other	0.50	55	4	14,947	14,962	14,668	14,834	0.0	0.0	-0.1	0.0	0.0	0.0	-0.1	0.0
2660881 STATE HIGHWAY 7	State Route-Full Access	0.18	50	4	30,847	30,848	30,844	30,918	0.0	0.0	0.0	0.0	0.0	0.0	0.0	0.0
2660882 ETHANAC RD	Other	0.22	60	4	30,455	30,450	30,457	30,534	0.0	0.0	0.0	0.0	0.0	0.0	0.0	0.0
2660884 E NUEVO RD	Other	0.50	55	4	10,235	10,256	10,281	10,235	0.0	0.0	0.0	0.0	0.0	0.0	0.0	0.0
2660885 SAN JACINTO AVE	Other	0.49	45	4	6,796	6,883	6,820	6,885	0.0	0.1	0.0	0.1	-0.1	0.0	0.0	0.0
2660888 RAMONA EXPY	Other	0.27	60	4	28,082	28,058	28,081	28,042	0.0	0.0	0.0	0.0	0.0	0.0	0.0	0.0
2660890 EL NIDO AVE	Other	0.13	40	4	2,787	2,819	2,809	2,799	0.0	0.0	0.0	0.0	0.0	0.0	0.0	0.0
2660891 PLACENTIA AVE	Other	0.13	40	4	1,355	1,326	1,306	1,360	0.0	-0.1	-0.2	0.0	0.1	0.0	-0.1	0.1
2660893 ETHANAC RD	Other	0.24	60	4	53,735	53,438	53,480	53,444	0.0	0.0	0.0	0.0	0.0	0.0	0.0	0.0
2660894 HAMNER AVE	Other	0.19	50	4	17,676	17,647	17,744	17,696	0.0	0.0	0.0	0.0	0.0	0.0	0.0	0.0
2660906 N STATE ST	State Route-Full Access	0.35	50	4	31,454	31,406	31,406	31,638	0.0	0.0	0.0	0.0	0.0	0.0	0.0	0.0
2660907 RANCHO CALIFORNI	Other	0.21	40	4	47,039	46,566	46,959	47,086	0.0	0.0	0.0	0.0	0.0	0.0	0.0	0.0
2660908 RIVERSIDE DR	Other	0.15	55	4	14,677	14,779	14,988	14,873	0.0	0.1	0.1	0.0	0.0	0.0	0.1	0.0
2660910 DEXTER AVE	Other	0.14	40	4	1,499	1,457	1,541	1,559	0.0	-0.1	0.1	0.2	0.1	0.0	0.2	0.3
2660913 BELLEGRAVE AVE	Other	0.08	50	4	37,032	37,021	36,944	37,030	0.0	0.0	0.0	0.0	0.0	0.0	0.0	0.0
2660914 BELLEGRAVE AVE	Other	0.46	50	4	37,032	37,021	36,944	37,030	0.0	0.0	0.0	0.0	0.0	0.0	0.0	0.0
2660915 ONTARIO FWY	Interstate	0.13	65	4	82,725	82,559	82,031	82,359	0.0	0.0	0.0	0.0	0.0	0.0	0.0	0.0
2660916 ONTARIO FWY	Interstate	0.25	65	4	86,500	86,778	86,494	86,832	0.0	0.0	0.0	0.0	0.0	0.0	0.0	0.0
2660917 ONTARIO FWY	Interstate	0.16	65	4	86,500	86,778	86,494	86,832	0.0	0.0	0.0	0.0	0.0	0.0	0.0	0.0
2660918 ONTARIO FWY	Interstate	0.46	65	4	82,189	82,070	81,692	82,015	0.0	0.0	0.0	0.0	0.0	0.0	0.0	0.0
2660923 ESCONDIDO FWY	Interstate	0.10	65	4	55,926	55,980	55,879	55,714	0.0	0.0	0.0	0.0	0.0	0.0	0.0	0.0
2660924 ESCONDIDO FWY	Interstate	1.35	65	4	52,202	52,178	52,089	52,080	0.0	0.0	0.0	0.0	0.0	0.0	0.0	0.0
2660925 ESCONDIDO FWY	Interstate	0.38	65	4	57,200	57,221	57,163	57,013	0.0	0.0	0.0	0.0	0.0	0.0	0.0	0.0
2660926 ESCONDIDO FWY	Interstate	0.07	65	4	57,139	57,097	57,028	57,018	0.0	0.0	0.0	0.0	0.0	0.0	0.0	0.0
2660933 ESCONDIDO FWY	Interstate	0.16	65	4	51,321	51,230	51,283	51,179	0.0	0.0	0.0	0.0	0.0	0.0	0.0	0.0
2660934 ESCONDIDO FWY	Interstate	0.40	65	4	55,103	55,140	55,194	55,003	0.0	0.0	0.0	0.0	0.0	0.0	0.0	0.0
2660935 ESCONDIDO FWY	Interstate	1.36	65	4	51,321	51,230	51,283	51,179	0.0	0.0	0.0	0.0	0.0	0.0	0.0	0.0
2660936 ESCONDIDO FWY	Interstate	0.10	60	4	62,724	62,776	62,684	62,534	0.0	0.0	0.0	0.0	0.0	0.0	0.0	0.0
2660937 SCENIC VIEW DR	Other	0.52	50	4	2,086	2,115	1,898	2,174	0.0	0.1	-0.4	0.2	-0.1	0.0	-0.5	0.1
2660938 KELLER RD	Other	0.09	50	4	39,033	39,166	39,007	39,120	0.0	0.0	0.0	0.0	0.0	0.0	0.0	0.0
2660939 BRIGGS RD	Other	0.50	50	4	14,464	14,412	14,340	14,403	0.0	0.0	0.0	0.0	0.0	0.0	0.0	0.0
2660940 KELLER RD	Other	0.52	55	4	7,574	7,688	7,519	7,632	0.0	0.1	0.0	0.0	-0.1	0.0	-0.1	0.0
2660941 ZEIDERS RD	Other	0.50	50	4	17,469	17,376	17,407	17,477	0.0	0.0	0.0	0.0	0.0	0.0	0.0	0.0
2660942 KELLER RD	Other	0.10	50	4	58,472	58,579	58,426	58,420	0.0	0.0	0.0	0.0	0.0	0.0	0.0	0.0
2660948 50TH AVE	Other	0.33	55	4	17,593	17,564	17,569	17,578	0.0	0.0	0.0	0.0	0.0	0.0	0.0	0.0
2660953 JACKSON ST	Other	0.07	55	4	7,355	7,282	7,156	7,264	0.0	0.0	-0.1	0.0	-0.1	0.0	-0.1	0.0
2660954 AVE 44	Other	0.33	50	4	10,886	10,795	10,830	10,766	0.0	0.0	0.0	0.0	0.0	0.0	0.0	0.0
2660955 INDIO CENTER DR	Other	0.07	55	4	10,465	10,365	10,401	10,363	0.0	0.0	0.0	0.0	0.0	0.0	0.0	0.0
2660958 N HIGHLAND SPRIN	Other	0.47	55	4	35,665	35,673	36,122	35,817	0.0	0.0	0.1	0.0	0.0	0.0	0.1	0.0
2660959 SUNSET AVE	Other	0.13	45	4	8,368	7,813	8,053	8,180	0.0	-0.3	-0.2	-0.1	0.3	0.0	0.1	0.2
2660960 CHERRY AVE	Other	1.01	45	4	9,336	9,359	9,180	9,141	0.0	0.0	-0.1	-0.1	0.0	0.0	-0.1	-0.1
2660962 W 14TH ST	Other	0.77	55	4	3,312	3,460	3,442	3,417	0.0	0.2	0.0	0.1	-0.2	0.0	0.0	-0.1
2660963 BREAKWATER ST	Other	0.03	50	4	35,037	34,909	35,015	34,961	0.0	0.0	0.0	0.0	0.0	0.0	0.0	0.0
2660964 EUCALYPTUS AVE	Other	0.45	45	4	28,961	28,952	28,946	28,904	0.0	0.0	0.0	0.0	0.0	0.0	0.0	0.0
2660966 INDIAN ST	Other	0.29	45	4	17,871											

2663872 MAIN ST	Other	0.01	50	4	13,014	13,904	13,011	12,938	0.0	0.3	0.0	0.0	-0.3	0.0	-0.3	-0.3
2663873 SEMINOLE DR	Other	0.28	50	4	10,314	11,192	10,258	10,190	0.0	0.4	0.0	-0.1	-0.4	0.0	-0.4	-0.4
2663888 SR 91 HOV	HOV-Other	3.10	65	4	19,413	19,767	19,329	20,013	0.0	0.1	0.0	0.1	-0.1	0.0	-0.1	0.1
2663949 N MAIN ST	Other	0.11	50	4	34,557	34,388	34,575	34,506	0.0	0.0	0.0	0.0	0.0	0.0	0.0	0.0
2663951 N INDIAN CYN DR	Other	0.12	55	4	5,760	5,769	5,501	5,894	0.0	0.3	0.5	0.1	-0.3	0.0	0.2	-0.2
2663952 N INDIAN CYN DR	Other	0.18	55	4	6,502	6,889	7,088	6,533	0.0	0.3	0.4	0.0	-0.3	0.0	0.1	-0.2
2663954	Interstate	2.80	70	4	28,300	28,300	28,281	28,275	0.0	0.0	0.0	0.0	0.0	0.0	0.0	0.0
2663955	Interstate	0.69	70	4	26,271	26,276	26,234	26,244	0.0	0.0	0.0	0.0	0.0	0.0	0.0	0.0
2663956	Interstate	0.70	70	4	28,300	28,300	28,281	28,275	0.0	0.0	0.0	0.0	0.0	0.0	0.0	0.0
2663957	Interstate	3.80	70	4	30,520	30,521	30,506	30,503	0.0	0.0	0.0	0.0	0.0	0.0	0.0	0.0
2663968 ADAMS AVE	Other	0.25	45	4	5,705	5,705	5,694	5,894	0.0	0.3	0.0	0.1	-0.3	0.0	-0.3	-0.2
2663970 S PALM CANYON D	Other	0.23	45	4	23,637	23,625	23,640	23,636	0.0	0.0	0.0	0.0	0.0	0.0	0.0	0.0
2663971 S PALM CANYON D	Other	0.12	45	4	4,215	4,208	4,213	4,213	0.0	0.0	0.0	0.0	0.0	0.0	0.0	0.0
2663988 PORTOLA RD	Other	0.31	55	4	36,331	36,641	36,247	36,295	0.0	0.0	0.0	0.0	0.0	0.0	0.0	0.0
2663994 STATE HIGHWAY 1 State Route-Full Access		0.25	55	4	1,399	1,484	1,301	1,302	0.0	0.3	-0.3	-0.3	-0.3	0.0	-0.6	-0.6
2663995 STATE HIGHWAY 1 State Route-Full Access		0.11	55	4	9,384	9,426	9,415	9,455	0.0	0.0	0.0	0.0	0.0	0.0	0.0	0.0
2663996 STATE HIGHWAY 1 State Route-Full Access		0.20	55	4	36,220	36,362	36,447	36,630	0.0	0.0	0.0	0.0	0.0	0.0	0.0	0.0
2664014 MEADOWLARK LN	Other	0.24	55	4	10,735	10,952	10,965	10,953	0.0	0.1	0.1	0.1	-0.1	0.0	0.0	0.0
2664017 MCLEWAIN RD	Other	0.45	40	4	243	259	238	233	0.0	0.3	-0.1	-0.2	-0.3	0.0	-0.4	-0.5
2664028 TEMECULA VALLE	Interstate	0.35	65	4	75,428	75,430	75,448	75,504	0.0	0.0	0.0	0.0	0.0	0.0	0.0	0.0
2664029 TEMECULA VALLE	Interstate	0.28	65	4	73,460	72,744	73,051	73,016	0.0	0.0	0.0	0.0	0.0	0.0	0.0	0.0
2664039 TEMECULA VALLE	Interstate	0.76	65	4	56,484	56,279	56,219	56,129	0.0	0.0	0.0	0.0	0.0	0.0	0.0	0.0
2664040 TEMECULA VALLE	Interstate	0.45	70	4	80,029	80,022	79,937	79,999	0.0	0.0	0.0	0.0	0.0	0.0	0.0	0.0
2664041 S PALM CANYON D	Other	0.07	45	4	4,215	4,208	4,215	4,213	0.0	0.0	0.0	0.0	0.0	0.0	0.0	0.0
2664049 REDLANDS FWY	Interstate	0.18	65	4	100,454	100,293	100,283	100,542	0.0	0.0	0.0	0.0	0.0	0.0	0.0	0.0
2664050 WOODHOUSE RD	Other	0.00	50	4	7,140	7,103	7,244	7,210	0.0	0.0	0.1	0.0	0.0	0.0	0.1	0.1
2664051 ROBERTS RD	Other	0.16	50	4	7,140	7,103	7,244	7,210	0.0	0.0	0.1	0.0	0.0	0.0	0.1	0.1
2664063 RIVER RD	Other	0.02	50	4	51,225	51,160	51,297	51,268	0.0	0.0	0.0	0.0	0.0	0.0	0.0	0.0
2664064 RIVER ROAD BRIDG	Other	0.14	50	4	51,225	51,160	51,297	51,268	0.0	0.0	0.0	0.0	0.0	0.0	0.0	0.0
2664068 MADISON ST	Other	0.06	55	4	9,251	9,124	9,889	9,889	0.0	-0.1	0.3	0.3	0.1	0.0	0.4	0.3
2664069 MADISON ST	Other	0.20	50	4	0	11	0	11	0.0	0.0	0.0	0.0	0.0	0.0	0.0	0.0
2664074 TEMECULA VALLE	Interstate	0.24	70	4	77,428	77,478	77,525	77,530	0.0	0.0	0.0	0.0	0.0	0.0	0.0	0.0
2664075 TEMECULA VALLE	Interstate	2.25	70	4	77,817	77,893	77,886	77,850	0.0	0.0	0.0	0.0	0.0	0.0	0.0	0.0
2664076 TEMECULA VALLE	Interstate	0.52	70	4	83,141	82,911	83,068	82,861	0.0	0.0	0.0	0.0	0.0	0.0	0.0	0.0
2664077 TEMECULA VALLE	Interstate	0.18	70	4	87,408	87,430	87,400	87,403	0.0	0.0	0.0	0.0	0.0	0.0	0.0	0.0
2664079 JURUPA AVE	Other	0.10	50	4	21,400	21,376	21,302	21,396	0.0	0.0	0.0	0.0	0.0	0.0	0.0	0.0
2664081 JURUPA AVE	Other	0.56	50	4	21,400	21,376	21,302	21,396	0.0	0.0	0.0	0.0	0.0	0.0	0.0	0.0
2664082 MOUNTAIN VIEW A	Other	0.51	40	4	6	5	7	40	0.0	-1.0	-0.4	1.4	0.6	0.0	0.4	0.6
2664083 PECHANGA PKWY	Other	0.74	55	4	13,348	13,348	13,348	13,348	0.0	0.0	0.0	0.0	0.0	0.0	0.0	0.0
2664360 CORONA FWY	State Route-Full Access	0.08	65	4	54,030	53,757	53,669	53,792	0.0	0.0	0.0	0.0	0.0	0.0	0.0	0.0
2664361 CORONA FWY	State Route-Full Access	0.04	65	4	38,839	38,855	38,963	38,951	0.0	0.0	0.0	0.0	0.0	0.0	0.0	0.0
2664610 N GENE AUTRY TR	Other	0.02	50	4	9,223	9,330	9,062	9,248	0.0	0.1	-0.1	0.0	-0.1	0.0	-0.1	0.0
2664636 AVE 52	Other	0.02	55	4	4,450	4,438	4,428	4,534	0.0	0.0	0.0	0.1	0.0	0.0	0.0	0.1
2665166 VINE ST	Other	0.16	40	4	3,742	3,823	4,020	4,072	0.0	0.1	0.3	0.4	-0.1	0.0	0.2	0.3
2665167 VINE ST	Other	0.24	40	4	3,700	3,781	3,978	4,030	0.0	0.1	0.3	0.4	-0.1	0.0	0.2	0.3
2665168	MODE 4	0.08	40	4	3,700	3,781	3,978	4,030	0.0	0.1	0.3	0.4	-0.1	0.0	0.2	0.3
2665170 UP	Other	7.63	25	4	3,700	3,781	3,978	4,030	0.0	0.1	0.3	0.4	-0.1	0.0	0.2	0.3
2665171 PEDLEY RD	Other	0.19	50	4	14,366	14,349	14,332	14,363	0.0	0.0	0.0	0.0	0.0	0.0	0.0	0.0
2665172 PEDLEY RD	Other	0.34	50	4	14,366	14,349	14,332	14,363	0.0	0.0	0.0	0.0	0.0	0.0	0.0	0.0
2665173 PEDLEY RD	Other	0.03	50	4	0	0	0	0	0.0	0.0	0.0	0.0	0.0	0.0	0.0	0.0
2665174	MODE 4	0.03	40	4	0	0	0	0	0.0	0.0	0.0	0.0	0.0	0.0	0.0	0.0
2665250 RAILROAD ST	Other	0.15	30	4	18,743	18,537	18,570	18,696	0.0	0.0	0.0	0.0	0.0	0.0	0.0	0.0
2665251 RAILROAD ST	Other	0.16	30	4	18,743	18,537	18,570	18,696	0.0	0.0	0.0	0.0	0.0	0.0	0.0	0.0
2665252 RAILROAD ST	Other	0.10	30	4	0	0	0	0	0.0	0.0	0.0	0.0	0.0	0.0	0.0	0.0
2665253 BNSF	Other	0.20	25	4	0	0	0	0	0.0	0.0	0.0	0.0	0.0	0.0	0.0	0.0
2665254 BNSF	Other	0.61	25	4	0	0	0	0	0.0	0.0	0.0	0.0	0.0	0.0	0.0	0.0
2665255	MODE 4	0.01	40	4	0	0	0	0	0.0	0.0	0.0	0.0	0.0	0.0	0.0	0.0
2665404 SR60HOV	HOV Other	0.19	65	4	40,162	40,652	39,823	39,720	0.0	0.1	0.0	0.0	-0.1	0.0	-0.1	-0.1
2665405 SR60HOV	HOV Ramp	0.02	65	4	11	3	18	22	0.0	-5.3	2.1	3.1	5.3	0.0	7.3	8.3
2665408 SR60HOV	HOV Other	0.25	65	4	37,928	38,000	37,610	37,677	0.0	0.0	0.0	0.0	0.0	0.0	0.0	0.0
2665409 SR60HOV	HOV Other	0.02	65	4	4,568	4,561	4,593	4,476	0.0	0.0	0.0	-0.1	0.0	0.0	0.0	-0.1
2665410 SR60HOV	HOV Other	0.43	65	4	39,414	39,873	39,960	38,816	0.0	0.1	-0.1	-0.1	-0.1	0.0	-0.1	-0.1
2665411 SR60HOV	HOV Other	0.03	65	4	37,928	38,000	37,610	37,677	0.0	0.0	0.0	0.0	0.0	0.0	0.0	0.0
2665412	HOV Ramp	0.02	65	4	939	1,336	1,038	1,077	0.0	1.5	0.4	0.6	-1.5	0.0	-1.1	-0.9
2665413	HOV Ramp	0.01	65	4	0	0	0	0	0.0	0.0	0.0	0.0	0.0	0.0	0.0	0.0
2665414 SR60HOV	HOV Other	0.05	65	4	27,628	27,701	26,726	26,919	0.0	0.0	-0.1	-0.1	0.0	0.0	-0.2	-0.1
2665415 SR60HOV	HOV Other	0.06	65	4	34,752	34,755	33,895	33,563	0.0	0.0	-0.1	-0.2	0.0	0.0	-0.1	-0.2
2665416	HOV Ramp	0.03	65	4	0	0	0	0	0.0	0.0	0.0	0.0	0.0	0.0	0.0	0.0
2665417 SR60HOV	HOV Other	0.07	65	4	38,062	38,175	37,720	37,783	0.0	0.0	0.0	0.0	0.0	0.0	-0.1	0.0
2665418 SR60HOV	HOV Other	0.57	65	4	38,500	38,556	38,089	38,158	0.0	0.0	0.0	0.0	0.0	0.0	-0.1	0.0
2665419	HOV Ramp	0.39	65	4	381	431	369	375	0.0	-0.6	-0.7	-0.6	-0.7	0.0	-0.1	-0.1
2665420 SR60HOV	HOV Other	0.06	65	4	38,404	38,482	38,089	38,053	0.0	0.0	0.0	0.0	0.0	0.0	0.0	0.0
2665421 SR60HOV	HOV Other	0.08	65	4	38,404	38,482	38,089	38,053	0.0	0.0	0.0	0.0	0.0	0.0	0.0	0.0
2665422	Other	0.06	65	4	0	0	0	0	0.0	0.0	0.0	0.0	0.0	0.0	0.0	0.0
2665423 SR60HOV	HOV Other	0.04	65	4	38,404	38,482	38,089	38,053	0.0	0.0	0.0	0.0	0.0	0.0	0.0	0.0
2665424	Other	0.06	65	4	95	75	105	105	0.0	-1.1	0.4	1.1	0.0	0.0	1.5	1.5
2665425 SR60HOV	HOV Other	0.13	65	4	27,628	27,701	26,726	26,919	0.0	0.0	-0.1	-0.1	0.0	0.0	-0.2	-0.1
2665426 SR60HOV	HOV Other	0.05	65	4	27,628	27,701	26,726	26,919	0.0	0.0	-0.1	-0.1	0.0	0.0	-0.2	-0.1
2665427	Other	0.05	65	4	0	0	0	0	0.0	0.0	0.0	0.0	0.0	0.0	0.0	0.0
2665428 SR60HOV	HOV Other	0.06	65	4	34,752	34,755	33,895	33,563	0.0	0.0	-0.1	-0.2	0.0	0.0	-0.1	-0.2
2665429	Other	0.06	65	4	7,124	7,054	7,169	6,644	0.0	0.						

2665809	SR60HOV	HOV Other	0.76	65	4	30,041	29,618	29,513	29,731	0.0	-0.1	-0.1	0.0	0.1	0.0	0.0	0.0
2665810		HOV Ramp	0.02	65	4	7,255	6,643	7,798	7,641	0.0	-0.4	0.3	0.2	0.4	0.0	0.7	0.6
2665811	SR60HOV	HOV Other	0.64	65	4	32,224	31,312	31,436	32,312	0.0	-0.1	-0.1	0.0	0.1	0.0	0.0	0.1
2665812	SR60HOV	HOV Other	0.02	65	4	21,578	23,760	22,893	21,756	0.0	0.4	0.3	0.0	-0.4	0.0	-0.2	-0.4
2665813		HOV Ramp	0.02	65	4	9,307	8,550	9,169	9,055	0.0	-0.4	-0.1	0.4	-0.1	0.0	0.3	0.2
2665814		HOV Ramp	0.01	65	4	8,854	8,500	9,069	8,203	0.0	-0.2	0.1	-0.3	0.0	0.0	0.2	0.1
2665815	SR60HOV	HOV Other	0.02	65	4	23,641	23,445	24,551	23,806	0.0	0.0	0.2	0.0	0.0	0.0	0.2	0.1
2665816	SR60HOV	HOV Other	0.08	65	4	32,127	31,376	31,494	31,435	0.0	-0.1	-0.1	-0.1	0.1	0.0	0.0	0.0
2665817		HOV Ramp	0.01	65	4	5,465	5,103	4,965	5,796	0.0	-0.3	-0.4	0.3	0.3	0.0	-0.1	0.6
2665818		HOV Ramp	0.01	65	4	7,114	8,391	7,740	6,515	0.0	0.7	0.4	-0.4	-0.7	0.0	-0.4	-1.1
2665819	SR60HOV	HOV Other	0.46	65	4	32,186	32,236	31,494	31,374	0.0	0.0	-0.1	-0.1	0.0	0.0	-0.1	-0.1
2665820	SR60HOV	HOV Other	0.02	65	4	23,377	24,236	23,562	23,783	0.0	0.2	0.0	0.1	-0.2	0.0	-0.1	-0.1
2665821		HOV Ramp	0.01	65	4	5,629	6,258	5,128	5,782	0.0	0.1	-0.5	-0.4	0.1	0.0	-0.9	-0.3
2665822		HOV Ramp	0.01	65	4	8,728	8,009	8,212	8,240	0.0	-0.4	-0.3	-0.2	0.4	0.0	0.1	0.1
2665823		HOV Ramp	0.02	65	4	4,662	5,118	5,065	5,253	0.0	0.4	0.4	0.5	-0.4	0.0	0.0	0.1
2665824		HOV Ramp	0.03	65	4	20	18	14	50	0.0	-0.6	-1.4	3.9	0.6	0.0	-0.9	4.5
2665825	SR60HOV	HOV Other	0.03	65	4	39,223	39,315	38,785	38,643	0.0	0.0	0.0	-0.1	0.0	0.0	-0.1	-0.1
2665826	SR60HOV	HOV Other	0.43	65	4	38,083	38,193	37,735	37,833	0.0	0.0	0.0	0.0	0.0	0.0	-0.1	0.0
2665827		HOV Ramp	0.02	65	4	154	193	125	155	0.0	1.0	-0.9	0.0	-1.0	0.0	-1.9	-1.0
2665828		HOV Ramp	0.02	65	4	191	558	175	173	0.0	4.6	-0.4	-0.4	-4.6	0.0	-5.0	-5.1
2665916	91 EXPRESS LANE	HOT Lane	0.23	65	4	52,301	52,495	52,494	52,905	0.0	0.0	0.0	0.0	0.0	0.0	0.0	0.0
2665917	91 EXPRESS LANE	HOT Lane	0.02	65	4	10,382	10,421	11,380	11,799	0.0	0.0	0.0	0.6	0.0	0.0	0.4	0.5
2665918	91 EXPRESS LANE	HOT Lane	0.02	65	4	34,489	34,108	33,221	32,984	0.0	0.0	-0.2	-0.2	0.0	0.0	-0.1	-0.1
2665919	91 EXPRESS LANE	HOT Lane	0.02	65	4	29,122	29,276	29,564	29,060	0.0	0.0	0.1	0.0	0.0	0.0	0.0	0.0
2665920	SR 91 HOV	HOV-Other	1.19	65	4	23,568	23,932	23,640	24,242	0.0	0.1	0.0	0.1	-0.1	0.0	-0.1	0.1
2665921		HOV Ramp	0.06	65	4	130	425	456	187	0.0	5.1	5.5	1.6	-5.1	0.0	0.3	-3.6
2665922	SR 91 HOV	HOV-Other	1.41	65	4	23,947	24,122	23,637	23,631	0.0	0.0	-0.1	-0.1	0.0	0.0	-0.1	-0.1
2665923		HOV Ramp	0.14	65	4	3,686	3,627	3,251	3,750	0.0	-0.1	-0.1	0.1	0.1	0.0	-0.5	0.1
2665924	SR 91 HOV	HOV-Other	0.89	65	4	23,857	24,206	23,798	24,387	0.0	0.1	0.0	0.0	-0.1	0.0	-0.1	0.0
2665925		HOV Ramp	0.06	65	4	391	392	330	324	0.0	0.0	-0.7	-0.8	0.0	0.0	-0.7	-0.8
2665926	SR 91 HOV	HOV-Other	2.34	65	4	27,176	27,358	26,828	26,909	0.0	0.0	-0.1	0.0	0.0	0.0	-0.1	-0.1
2665927		HOV Ramp	0.15	65	4	3,851	3,959	3,961	3,950	0.0	0.1	0.1	0.1	-0.1	0.0	0.0	0.0
2665928	SR 91 HOV	HOV-Other	3.04	65	4	23,528	23,858	23,528	24,112	0.0	0.1	0.0	0.1	-0.1	0.0	-0.1	0.0
2665929		HOV Ramp	0.09	65	4	2,241	2,354	2,316	2,253	0.0	0.2	0.1	0.0	-0.2	0.0	-0.1	-0.2
2665930	SR 91 HOV	HOV-Other	0.64	65	4	25,842	26,019	25,436	25,524	0.0	0.0	-0.1	-0.1	0.0	0.0	-0.1	-0.1
2665931		HOV Ramp	0.11	65	4	377	368	311	377	0.0	-0.1	-0.8	0.0	0.1	0.0	-0.7	0.1
2665932	SR 91 HOV	HOV-Other	0.92	65	4	21,362	21,593	21,294	21,938	0.0	0.0	0.0	0.1	0.0	0.0	-0.1	0.1
2665933		HOV Ramp	0.11	65	4	107	118	117	117	0.0	-0.7	0.4	5.7	0.4	0.0	6.1	1.9
2665934	SR 91 HOV	HOV-Other	1.80	65	4	31,862	31,997	31,450	31,535	0.0	0.0	-0.1	0.0	0.0	0.0	-0.1	-0.1
2665935		HOV Ramp	0.07	65	4	6,020	5,978	6,014	6,011	0.0	0.0	0.0	0.0	0.0	0.0	0.0	0.0
2665936	SR 91 HOV	HOV-Other	1.09	65	4	21,366	21,609	21,272	21,912	0.0	0.0	0.0	0.1	0.0	0.0	-0.1	0.1
2665937		HOV Ramp	0.11	65	4	139	141	141	141	0.0	0.1	0.2	-0.1	-0.1	0.0	0.1	0.0
2665938	SR 91 HOV	HOV-Other	1.97	65	4	32,077	32,279	31,712	31,793	0.0	0.0	0.0	0.0	0.0	0.0	-0.1	-0.1
2665939		HOV Ramp	0.08	65	4	778	736	786	810	0.0	-0.2	0.0	0.2	0.2	0.0	0.3	0.4
2665940	SR 91 HOV	HOV-Other	1.32	65	4	22,039	22,121	21,969	22,569	0.0	0.0	0.0	0.1	0.0	0.0	0.0	0.1
2665941		HOV Ramp	0.11	65	4	493	312	458	479	0.0	-1.5	0.2	0.0	0.4	0.0	1.7	1.9
2665942	SR 91 HOV	HOV-Other	1.70	65	4	32,108	32,340	31,732	31,870	0.0	0.0	0.0	0.0	0.0	0.0	-0.1	-0.1
2665943		HOV Ramp	0.04	65	4	258	290	277	449	0.0	0.5	0.3	2.4	-0.5	0.0	-0.2	1.9
2665944	SR 91 HOV	HOV-Other	2.45	65	4	21,927	22,140	21,842	22,427	0.0	0.0	0.0	0.1	0.0	0.0	-0.1	0.1
2665945		HOV Ramp	0.07	65	4	1,195	1,118	1,201	1,207	0.0	-0.3	0.0	0.0	0.3	0.0	0.3	0.3
2665946	SR 91 HOV	HOV-Other	2.39	65	4	31,617	31,828	31,266	31,407	0.0	0.0	0.0	0.0	0.0	0.0	-0.1	-0.1
2665947		HOV Ramp	0.07	65	4	194	182	203	243	0.0	-0.3	0.2	1.0	0.3	0.0	0.5	1.3
2665948	SR 91 HOV	HOV-Other	1.80	65	4	20,835	21,143	20,754	21,337	0.0	0.1	0.0	0.0	-0.1	0.0	-0.1	0.0
2665949		HOV Ramp	0.13	65	4	1,507	1,461	1,513	1,411	0.0	-0.1	0.0	-0.3	0.1	0.0	0.1	-0.2
2665950	SR 91 HOV	HOV-Other	1.85	65	4	31,436	31,635	31,070	31,212	0.0	0.0	-0.1	0.0	-0.1	0.0	-0.1	-0.1
2665951		HOV Ramp	0.13	65	4	174	172	230	220	0.0	0.0	1.2	1.0	0.0	0.0	1.3	1.1
2666476	OAK VALLEY PKWY	Other	0.49	50	4	6,641	6,623	6,719	6,708	0.0	0.0	0.1	0.0	0.0	0.0	0.1	0.1
2666478	WINCHESTER RD	Other	0.43	30	4	0	0	0	0	0.0	0.0	0.0	0.0	-0.1	0.0	-0.1	-0.1
2666479	AVENIDA ALVARADO	Other	0.45	30	4	0	0	0	0	0.0	0.0	0.0	0.0	0.0	0.0	0.0	0.0
2666480	TIERRA ALTA WAY	Other	0.11	30	4	0	0	0	0	0.0	0.0	0.0	0.0	0.0	0.0	0.0	0.0
2666481	E 4TH ST	State Route-Full Access	0.08	45	4	1,490	1,514	1,484	1,487	0.0	0.1	0.0	0.0	-0.1	0.0	-0.1	-0.1
2666482		Ramp-Other	0.20	45	4	4,697	4,729	4,716	4,699	0.0	0.0	0.0	0.0	0.0	0.0	0.0	0.0
2666483	REDLANDS BLVD		0.08	45	4	1,392	1,410	1,378	1,409	0.0	0.1	0.0	0.0	-0.1	0.0	-0.1	0.0
2666484	REDLANDS BLVD		0.15	45	4	6,468	6,493	6,477	6,502	0.0	0.0	0.0	0.0	0.0	0.0	0.0	0.0
2666485		Ramp-Other	0.23	30	4	2,476	2,494	2,491	2,499	0.0	0.0	0.0	0.0	0.0	0.0	0.0	0.0
2666486	S REDLANDS BLVD		0.02	45	4	4,993	5,015	5,007	5,004	0.0	0.0	0.0	0.0	0.0	0.0	0.0	0.0
2666494	MISSION TRL	Other	0.01	55	4	7,372	7,432	7,328	7,328	0.0	0.0	-0.1	0.0	0.0	0.0	-0.1	-0.1
2666495	VAN BUREN BLVD	Other	0.01	60	4	88,030	88,187	88,052	88,062	0.0	0.0	0.0	0.0	0.0	0.0	0.0	0.0
2666496	LIMONITE AVE	Other	0.12	55	4	50,500	50,330	50,404	50,404	0.0	0.0	0.0	0.0	0.0	0.0	0.0	0.0
2666497		Ramp-Other	0.06	60	4	19,753	19,754	19,824	19,751	0.0	0.0	0.0	0.0	0.0	0.0	0.0	0.0
2666498	VAN BUREN BLVD	Other	0.22	60	4	71,506	71,520	71,553	71,550	0.0	0.0	0.0	0.0	0.0	0.0	0.0	0.0
2666499		Ramp-Other	0.07	60	4	7,892	7,891	7,725	7,725	0.0	-0.1	-0.1	0.0	0.0	0.0	0.0	0.0
2666500	LIMONITE AVE	Other	0.08	55	4	40,759	40,732	40,768	40,819	0.0	0.0	0.0	0.0	0.0	0.0	0.0	0.0
2666501	VAN BUREN BLVD	Other	0.09	60	4	74,947	74,974	75,093	74,908	0.0	0.0	0.0	0.0	0.0	0.0	0.0	0.0
2666502		Ramp-Other	0.09	30	4	13,083	13,213	12,959	13,154	0.0	0.0	0.0	0.0	0.0	0.0	-0.1	0.0
2666504	50TH AVE	Other	0.13	55	4	31,446	31,439	31,373	31,406	0.0	0.0	0.0	0.0	0.0	0.0	0.0	0.0
2666507	BUTTERFIELD STA	Other	0.72	45	4	4,996	4,941	4,992	5,025	0.0	0.0	0.0	0.0	0.0	0.0	0.0	0.1
2666508	FRED WARING DR	Other	0.42	55	4	37,460	37,793	37,575	37,696	0.0	0.0	0.0	0.0	0.0	0.0	0.0	0.0

2667099	ONTARIO FWY	Interstate	0.20	65	4	89,516	89,775	89,478	89,809	0.0	0.0	0.0	0.0	0.0	0.0	0.0	0.0
2667100	ONTARIO FWY	Interstate	0.35	65	4	73,877	73,739	73,192	73,521	0.0	0.0	0.0	0.0	0.0	0.0	0.0	0.0
2667101	ONTARIO FWY	Interstate	0.27	65	4	78,748	79,034	78,750	79,086	0.0	0.0	0.0	0.0	0.0	0.0	0.0	0.0
2667102	ONTARIO FWY	Interstate	0.25	65	4	82,725	82,559	82,031	82,359	0.0	0.0	0.0	0.0	0.0	0.0	0.0	0.0
2667107	PIERCE ST	State Route-Full Access	0.15	55	4	32,730	32,714	32,713	32,644	0.0	0.0	0.0	0.0	0.0	0.0	0.0	0.0
2667108	SR 60 HOV	HOV Ramp	0.10	65	4	9,528	8,948	9,717	9,269	0.0	-0.3	0.1	-0.1	0.3	0.0	0.4	0.2
2667109	SR 60 HOV	HOV Other	0.13	65	4	21,074	20,997	21,772	21,046	0.0	0.0	0.1	0.0	0.0	0.0	0.2	0.0
2667110	SR 60 HOV	HOV Other	0.43	65	4	24,279	24,289	24,113	24,183	0.0	0.0	0.0	0.0	0.0	0.0	0.0	0.0
2667111	SR 60 HOV	HOV Ramp	0.10	65	4	7,513	7,262	7,261	7,619	0.0	-0.1	-0.1	0.1	0.1	0.0	0.0	0.2
2667112	SR 60 HOV	HOV Other	0.69	65	4	18,874	18,997	19,066	19,187	0.0	0.0	0.0	0.1	0.0	0.0	0.0	0.0
2667113	SR 60 HOV	HOV Ramp	0.06	65	4	2,200	2,000	2,706	1,859	0.0	-0.4	0.9	-0.7	0.4	0.0	1.3	-0.3
2667114	SR 60 HOV	HOV Other	0.45	65	4	21,943	21,830	21,599	21,720	0.0	0.0	-0.1	0.0	0.0	0.0	0.0	0.0
2667115	SR 60 HOV	HOV Ramp	0.08	65	4	2,336	2,459	2,514	2,463	0.0	0.2	0.3	0.2	-0.2	0.0	0.1	0.0
2667116	SR 60 HOV	HOV Other	0.19	65	4	26,023	26,180	26,281	26,061	0.0	0.0	0.0	0.0	0.0	0.0	0.0	0.0
2667117	SR 60 HOV	HOV Other	0.20	65	4	27,420	27,370	27,168	27,131	0.0	0.0	0.0	0.0	0.0	0.0	0.0	0.0
2667118	SR 60 HOV	HOV Ramp	0.08	65	4	7,149	7,183	7,215	6,874	0.0	0.0	0.0	-0.2	0.0	0.0	0.0	-0.2
2667119	SR 60 HOV	HOV Ramp	0.07	65	4	5,477	5,541	5,569	5,412	0.0	0.1	0.1	-0.1	-0.1	0.0	0.0	-0.1
2667120	SR 60 HOV	HOV Ramp	0.08	65	4	2,369	2,577	2,660	2,329	0.0	0.4	0.5	-0.1	-0.4	0.0	0.1	-0.4
2667121	SR 60 HOV	HOV Other	0.90	65	4	23,654	23,603	23,621	23,732	0.0	0.0	0.0	0.0	0.0	0.0	0.0	0.0
2667122	SR 60 HOV	HOV Other	0.90	65	4	26,161	25,994	25,998	25,998	0.0	0.0	0.0	0.0	0.0	0.0	0.0	0.0
2667123	SR 60 HOV	HOV Ramp	0.10	65	4	1,259	1,376	1,170	1,234	0.0	0.4	-0.3	-0.1	-0.4	0.0	-0.7	-0.5
2667124	SR 60 HOV	HOV Other	0.12	65	4	28,404	27,851	28,263	27,557	0.0	-0.1	0.0	-0.1	0.0	0.0	0.1	0.0
2667125	SR 60 HOV	HOV Other	0.19	65	4	26,819	27,204	27,045	27,334	0.0	0.1	0.0	0.0	-0.1	0.0	0.0	0.0
2667126	SR 60 HOV	HOV Ramp	0.06	65	4	4,287	3,933	4,268	3,870	0.0	-0.4	0.0	-0.4	0.4	0.0	0.4	-0.1
2667127	SR 60 HOV	HOV Other	0.85	65	4	24,117	23,918	23,995	23,688	0.0	0.0	0.0	-0.1	0.0	0.0	0.0	0.0
2667128	SR 60 HOV	HOV Ramp	0.07	65	4	3,165	3,601	3,602	3,424	0.0	0.6	0.3	-0.6	-0.6	0.0	-0.2	0.0
2667129	SR 60 HOV	HOV Ramp	0.06	65	4	2,243	1,856	2,265	1,660	0.0	-0.8	0.0	-1.3	0.8	0.0	0.9	-0.5
2667130	SR 60 HOV	HOV Other	0.79	65	4	22,081	21,931	22,041	22,097	0.0	0.0	0.0	0.0	0.0	0.0	0.0	0.0
2667131	SR 60 HOV	HOV Ramp	0.07	65	4	4,738	5,272	5,005	5,237	0.0	0.5	0.2	0.4	-0.5	0.0	-0.2	0.0
2667132	SR 60 HOV	HOV Other	0.91	65	4	22,081	21,931	22,041	22,097	0.0	0.0	0.0	0.0	0.0	0.0	0.0	0.0
2667133	SR 60 HOV	HOV Other	0.79	65	4	24,117	23,918	23,995	23,688	0.0	0.0	0.0	-0.1	0.0	0.0	0.0	0.0
2667134	SR 60 HOV	HOV Other	0.18	65	4	22,081	21,931	22,041	22,097	0.0	0.0	0.0	0.0	0.0	0.0	0.0	0.0
2667135	SR 60 HOV	HOV Other	0.16	65	4	24,117	23,918	23,995	23,688	0.0	0.0	0.0	-0.1	0.0	0.0	0.0	0.0
2667136	SR 60 HOV	HOV Other	1.24	65	4	22,081	21,931	22,041	22,097	0.0	0.0	0.0	0.0	0.0	0.0	0.0	0.0
2667137	SR 60 HOV	HOV Other	1.37	65	4	24,117	23,918	23,995	23,688	0.0	0.0	0.0	-0.1	0.0	0.0	0.0	0.0
2667138	SR 60 HOV	HOV Other	0.50	65	4	24,117	23,918	23,995	23,688	0.0	0.0	0.0	-0.1	0.0	0.0	0.0	0.0
2667139	SR 60 HOV	HOV Other	0.49	65	4	22,081	21,931	22,041	22,097	0.0	0.0	0.0	0.0	0.0	0.0	0.0	0.0
2667140	SR 60 HOV	HOV Ramp	0.07	65	4	1,917	2,035	1,949	2,045	0.0	-0.3	-0.2	0.0	0.1	0.0	0.4	0.5
2667141	SR 60 HOV	HOV Other	0.50	65	4	18,300	15,994	16,178	16,176	0.0	-0.1	0.0	0.0	0.1	0.0	0.0	0.0
2667142	SR 60 HOV	HOV Other	0.52	65	4	18,333	18,554	18,653	18,504	0.0	0.1	0.1	0.0	-0.1	0.0	0.0	0.0
2667143	SR 60 HOV	HOV Other	0.27	65	4	24,116	23,848	23,989	24,144	0.0	0.0	0.0	0.0	0.0	0.0	0.0	0.1
2667144	SR 60 HOV	HOV Other	0.30	65	4	25,243	24,960	25,006	24,622	0.0	0.0	0.0	-0.1	0.0	0.0	0.0	-0.1
2667145	SR 60 HOV	HOV Ramp	0.03	65	4	1,125	1,043	1,012	934	0.0	-0.3	-0.5	-0.8	0.3	0.0	-0.1	-0.5
2667146	SR 60 HOV	HOV Ramp	0.06	65	4	7,815	7,854	7,811	7,968	0.0	0.0	0.0	0.1	0.0	0.0	0.0	0.1
2667147	SR 60 HOV	HOV Ramp	0.11	65	4	6,910	6,406	6,353	6,118	0.0	-0.3	-0.4	-0.5	0.3	0.0	0.0	-0.2
2667148	SR 60 HOV	HOV Other	0.79	65	4	16,300	15,994	16,176	16,176	0.0	-0.1	0.0	0.0	0.0	0.0	0.0	0.0
2667149	SR 60 HOV	HOV Other	0.80	65	4	18,333	18,554	18,653	18,504	0.0	0.1	0.1	0.0	0.1	0.0	0.0	0.0
2667150	SR 60 HOV	HOV Ramp	0.03	65	4	18,333	18,554	18,653	18,504	0.0	0.1	0.1	0.0	-0.1	0.0	0.0	0.0
2667151	SR 60 HOV	HOV Ramp	0.04	65	4	16,300	15,994	16,178	16,176	0.0	-0.1	0.0	0.0	0.1	0.0	0.0	0.0
2667152	SR 60 HOV	HOV Other	0.10	65	4	27,423	27,577	27,515	27,518	0.0	0.0	0.0	0.0	0.0	0.0	0.0	0.0
2667153	SR 60 HOV	HOV Other	0.15	65	4	17,948	18,335	18,079	18,019	0.0	0.1	0.0	0.0	-0.1	0.0	-0.1	0.0
2667154	SR 60 HOV	HOV Ramp	0.06	65	4	10,065	10,053	9,989	9,928	0.0	0.0	0.0	-0.1	0.0	0.0	0.0	-0.1
2667155	SR 60 HOV	HOV Ramp	0.09	65	4	958	939	941	954	0.0	-0.1	0.0	-0.1	0.1	0.0	0.1	0.0
2667156	SR 60 HOV	HOV Other	0.72	65	4	28,380	28,516	28,469	28,459	0.0	0.0	0.0	0.0	0.0	0.0	0.0	0.0
2667157	SR 60 HOV	HOV Other	0.60	65	4	28,013	28,388	28,068	27,947	0.0	-0.1	0.0	-0.1	0.0	0.0	0.0	0.0
2667158	SR 60 HOV	HOV Other	0.22	65	4	32,078	31,588	31,167	31,742	0.0	-0.1	0.0	0.1	0.0	0.0	-0.1	0.0
2667159	SR 60 HOV	HOV Ramp	0.11	65	4	4,065	3,200	3,099	3,795	0.0	-1.0	-1.2	-0.3	1.0	0.0	-0.1	0.7
2667160	SR 60 HOV	HOV Ramp	0.09	65	4	1,638	1,602	1,599	1,594	0.0	-0.1	0.0	-0.1	0.1	0.0	0.0	0.0
2667161	SR 60 HOV	HOV Other	0.10	65	4	30,019	30,117	30,068	30,053	0.0	0.0	0.0	0.0	0.0	0.0	0.0	0.0
2667162	SR 60 HOV	HOV Other	1.13	65	4	26,962	26,815	26,705	26,805	0.0	0.0	0.0	0.0	0.0	0.0	0.0	0.0
2667163	SR 60 HOV	HOV Other	1.14	65	4	22,948	22,783	22,700	23,050	0.0	0.0	0.0	0.0	0.0	0.0	0.0	0.1
2667164	SR 60 HOV	HOV Ramp	0.10	65	4	7,071	7,334	7,368	7,003	0.0	0.2	0.2	-0.2	0.0	0.0	0.0	-0.2
2667165	SR 60 HOV	HOV Ramp	0.10	65	4	5,117	4,773	4,461	4,937	0.0	-0.3	-0.6	0.0	-0.2	0.0	0.1	0.0
2667166	SR 60 HOV	HOV Other	0.73	65	4	26,432	26,874	26,725	26,635	0.0	0.1	0.0	0.0	-0.1	0.0	0.0	0.0
2667167	SR 60 HOV	HOV Other	0.81	65	4	21,935	21,686	21,568	21,631	0.0	0.0	-0.1	-0.1	0.0	0.0	0.0	0.0
2667168	SR 60 HOV	HOV Ramp	0.13	65	4	3,287	3,626	3,756	3,350	0.0	0.4	0.6	0.1	-0.4	0.0	0.2	-0.3
2667169	SR 60 HOV	HOV Ramp	0.09	65	4	3,823	3,245	2,521	2,985	0.0	-0.7	-1.8	-1.1	0.7	0.0	-1.1	-0.4
2667170	SR 60 HOV	HOV Other	0.18	65	4	25,221	25,312	25,324	24,981	0.0	0.0	0.0	0.0	0.0	0.0	0.0	-0.1
2667171	SR 60 HOV	HOV Other	0.20	65	4	30,255	30,119	29,246	29,620	0.0	0.0	-0.1	0.0	0.0	0.0	-0.1	-0.1
2667172	SR 60 HOV	HOV Ramp	0.10	65	4	2,274	2,528	2,624	1,931	0.0	0.5	0.6	-0.7	-0.5	0.0	0.2	-1.2
2667173	SR 60 HOV	HOV Ramp	0.09	65	4	3,293	3,293	3,540	2,815	0.0	-0.1	-1.1	0.0	0.0	0.0	-1.1	-0.7
2667174	SR 60 HOV	HOV Other	0.72	65	4	29,357	29,153	28,551	28,675	0.0	0.0	-0.1	0.0	0.0	0.0	-0.1	-0.1
2667175	SR 60 HOV	HOV Other	0.66	65	4	23,303	23,156	23,099	23,552	0.0	0.0	0.0	0.0	0.0	0.0	0.0	0.1
2667176	SR 60 HOV	HOV Ramp	0.11	65	4	1,368	1,470	1,531	1,921	0.0	0.3	0.5	1.5	-0.3	0.0	0.2	1.2
2667177	SR 60 HOV	HOV Ramp	0.09	65	4	2,925	2,279	1,826	2,040	0.0	-1.1	-2.0	-1.6	1.1	0.0	-1.0	-0.5
2667178	SR 60 HOV	HOV Other	0.8														

2667198 SR 60 HOV	HOV Other	0.02	65	4	2,356	2,266	2,220	2,388	0.0	0.0	-0.2	-0.3	0.1	0.2	0.0	0.0	-0.1	0.2
2667199 SR 60 HOV	HOV Other	0.04	65	4	28,866	28,821	28,518	28,164	0.0	0.0	0.0	-0.1	-0.1	0.0	0.0	0.0	0.0	-0.2
2667200 SR 60 HOV	HOV Other	0.04	65	4	18,051	17,778	17,646	18,719	0.0	0.0	-0.1	-0.1	0.2	0.1	0.0	0.0	0.0	0.2
2667201 SR 60 HOV	HOV Ramp	0.02	65	4	4,923	4,937	5,345	4,627	0.0	0.0	0.0	0.4	-0.3	0.0	0.0	0.0	0.3	-0.3
2667202	Ramp-Other	0.35	30	4	922	922	848	866	0.0	0.0	0.0	-0.4	-0.3	0.0	0.0	0.0	-0.4	-0.3
2667203	Ramp-Other	0.13	30	4	9,940	9,698	9,791	9,911	0.0	0.0	-0.1	-0.1	0.0	0.1	0.0	0.0	0.0	0.1
2667204	Ramp-Other	0.14	30	4	6,054	6,104	5,926	6,041	0.0	0.0	0.0	-0.1	0.0	0.0	0.0	0.0	-0.1	0.0
2667205 CLINTON KEITH RD	Other	0.08	55	0	45,667	45,987	45,907	45,953	0.0	0.0	0.0	0.0	0.0	0.0	0.0	0.0	0.0	0.0
2667206 CLINTON KEITH RD	Other	0.02	55	4	47,112	47,388	47,458	47,322	0.0	0.0	0.0	0.0	0.0	0.0	0.0	0.0	0.0	0.0
2667207	Ramp-Other	0.32	30	4	916	902	968	982	0.0	0.0	-0.1	0.2	0.3	0.1	0.0	0.0	0.3	0.4
2667208	Ramp-Other	0.14	45	4	1,279	1,187	1,446	1,363	0.0	0.0	-0.3	0.5	0.3	0.3	0.0	0.0	0.9	0.6
2667209 VARNER LN	Other	0.09	45	4	21,633	21,578	21,925	21,665	0.0	0.0	0.0	0.1	0.0	0.0	0.0	0.0	0.1	0.0
2667210 LINNEL RD	Other	0.37	35	4	243	259	238	233	0.0	0.0	0.3	-0.1	-0.2	-0.3	0.0	0.0	-0.4	-0.5
2667305 HACIENDA AVE	Other	0.22	50	4	2,323	2,419	2,366	2,431	0.0	0.0	0.2	0.1	0.2	0.1	0.0	0.0	-0.1	0.0
2667306 CASE RD	Other	0.11	45	4	2,289	2,289	2,286	2,343	0.0	0.0	0.0	0.0	0.0	0.0	0.0	0.0	0.0	0.1
2667307 DILLON RD	Other	0.02	60	4	28,638	28,519	28,509	28,820	0.0	0.0	0.0	0.0	0.0	0.0	0.0	0.0	0.0	0.0
2667309 DILLON RD	Other	0.01	60	4	28,638	28,519	28,509	28,820	0.0	0.0	0.0	0.0	0.0	0.0	0.0	0.0	0.0	0.0
2667310 COOK ST	Other	0.42	55	4	31,964	32,003	31,915	32,000	0.0	0.0	0.0	0.0	0.0	0.0	0.0	0.0	0.0	0.0
2667311 PORTOLA AVE	Other	0.67	50	4	4,033	4,024	4,025	4,025	0.0	0.0	0.0	0.0	0.0	0.0	0.0	0.0	0.0	0.0
2667317 W MAIN ST	Other	0.21	45	4	4,449	4,466	4,397	4,436	0.0	0.0	0.0	-0.1	0.0	0.0	0.0	0.0	-0.1	0.0
2667327 CLINTON KEITH RD	Other	0.07	55	4	30,910	31,079	31,269	30,989	0.0	0.0	0.0	0.1	0.0	0.0	0.0	0.0	0.0	0.0
2667328 ESCONDIDO FWY	Interstate	0.04	60	4	57,658	57,907	57,741	57,690	0.0	0.0	0.0	0.0	0.0	0.0	0.0	0.0	0.0	0.0
2667332 POMONA FWY	State Route-Limited Access	0.30	65	4	87,826	87,509	87,680	87,654	0.0	0.0	0.0	0.0	0.0	0.0	0.0	0.0	0.0	0.0
2667333 METROLINK ACCESS	Other	0.04	60	4	998	1,081	991	1,032	0.0	0.0	0.4	0.1	0.0	0.0	0.0	0.0	-0.4	0.1
2667623 GUAVA STREET BF	Other	0.13	50	4	32,459	32,283	32,416	32,538	0.0	0.0	0.0	0.0	0.0	0.0	0.0	0.0	0.0	0.0
2667624 CALIMESA BLVD	Other	0.12	50	4	16,853	17,063	17,244	17,071	0.0	0.0	0.1	0.1	0.1	0.1	0.0	0.0	-0.1	0.0
2667625 WINCHESTER RD	Other	0.09	50	4	822	796	796	836	0.0	0.5	-0.1	-0.1	0.1	-0.5	0.0	0.0	-0.6	-0.4
2667626 SUNSET AVE	Other	0.04	45	4	8,368	7,813	8,053	8,180	0.0	-0.3	-0.2	-0.2	-0.1	0.3	0.0	0.0	0.1	0.2
2667627 PALM DR	Other	0.34	55	4	45,507	45,544	45,567	45,604	0.0	0.0	0.0	0.0	0.0	0.0	0.0	0.0	0.0	0.0
2667628 BOB HOPE DR	Other	0.60	55	4	9,004	9,004	8,981	9,102	0.0	0.0	0.0	0.0	0.0	0.0	0.0	0.0	0.0	0.0
2667629	Ramp-Other	0.50	30	4	726	738	745	746	0.0	0.1	0.1	0.1	0.1	0.0	0.0	0.0	-0.1	0.0
2667630	Ramp-Other	0.49	30	4	5,521	5,558	5,673	5,560	0.0	0.0	0.0	0.1	0.0	0.0	0.0	0.0	0.1	0.0
2667631	Ramp-Other	0.49	30	4	2,263	2,399	2,479	2,434	0.0	0.0	0.2	0.4	0.3	0.2	0.2	0.0	0.1	0.1
2667632	Ramp-Other	0.43	30	4	771	824	811	715	0.0	0.3	0.2	0.2	-0.3	-0.3	0.0	0.0	-0.1	-0.6
2667633 BOB HOPE DR	Other	0.15	45	4	15,625	15,844	15,992	16,051	0.0	0.1	0.1	0.1	0.1	0.1	0.0	0.0	0.0	0.1
2667634 BOB HOPE DR	Other	0.07	45	4	12,990	13,019	13,075	13,259	0.0	0.0	0.0	0.0	0.0	0.0	0.0	0.0	0.0	0.1
2667635 FRENCH VALLEY P	Other	0.05	45	4	16	4	34	6	0.0	-6.1	3.3	3.3	-4.1	6.1	0.0	0.0	9.4	2.0
2667638 SR 60 HOV	HOV Other	0.49	65	4	40,151	40,648	39,805	39,698	0.0	0.1	0.0	0.0	0.0	-0.1	0.0	0.0	-0.1	-0.1
2667639 SR 60 HOV	HOV Other	0.34	65	4	33,360	33,439	33,017	33,201	0.0	0.0	0.0	0.0	0.0	0.0	0.0	0.0	-0.1	0.0
2667640 SR 60 HOV	HOV Other	0.08	65	4	28,983	29,520	29,510	29,418	0.0	0.1	0.0	0.1	0.1	0.0	0.0	0.0	0.0	0.0
2667641 SR 60 HOV	HOV Other	0.91	65	4	35,594	35,594	35,374	35,368	0.0	0.0	0.0	0.0	-0.1	-0.1	0.0	0.0	-0.1	0.0
2667642 SR 60 HOV	HOV Ramp	1.03	65	4	11,168	11,129	10,295	10,279	0.0	0.0	0.0	-0.4	-0.4	0.0	0.0	0.0	-0.3	0.0
2667643 SR 60 HOV	HOV Other	0.11	65	4	25,118	25,237	24,327	25,195	0.0	0.0	0.0	-0.1	0.0	0.0	0.0	0.0	-0.2	0.0
2667644 SR 60 HOV	HOV Ramp	0.06	65	4	10,405	10,757	11,047	9,873	0.0	0.1	0.3	0.3	-0.2	-0.1	0.0	0.0	0.1	-0.4
2667645 SR 60 HOV	HOV Ramp	0.05	65	4	8,242	8,202	8,690	8,006	0.0	0.0	0.2	0.2	-0.1	0.0	0.0	0.0	0.3	-0.1
2667646 SR 60 HOV	HOV Ramp	0.05	65	4	2,585	2,742	491	1,701	0.0	0.3	-7.2	-1.8	-1.8	-0.3	0.0	0.0	-7.5	-2.1
2667647 SR 60 HOV	HOV Other	0.04	65	4	31,567	32,262	30,001	31,120	0.0	0.1	-0.2	-0.1	-0.1	-0.1	0.0	0.0	-0.3	-0.2
2667648 SR 60 HOV	HOV Other	0.68	65	4	31,567	32,262	30,001	31,120	0.0	0.1	-0.1	-0.2	-0.1	-0.1	0.0	0.0	-0.3	-0.2
2667649 SR 60 HOV	HOV Other	0.52	65	4	31,567	32,262	30,001	31,120	0.0	0.1	-0.2	-0.2	-0.1	-0.1	0.0	0.0	-0.2	-0.2
2667650 SR 60 HOV	HOV Other	0.39	65	4	35,524	35,904	35,374	35,069	0.0	0.0	0.0	0.0	-0.1	-0.1	0.0	0.0	-0.1	0.0
2667651 SR 60 HOV	HOV Other	0.68	65	4	40,518	40,820	40,357	39,718	0.0	0.0	0.0	0.0	0.0	-0.1	0.0	0.0	0.0	-0.1
2667652 SR 60 HOV	HOV Other	0.61	65	4	27,922	28,439	27,584	28,645	0.0	0.1	-0.1	-0.1	0.1	-0.1	0.0	0.0	-0.1	0.0
2667653 SR 60 HOV	HOV Other	0.14	65	4	33,021	34,830	32,937	34,075	0.0	0.2	0.0	0.0	0.1	-0.2	0.0	0.0	-0.2	0.1
2667654 SR 60 HOV	HOV Other	0.06	65	4	41,548	41,982	41,890	42,673	0.0	0.0	0.0	0.0	0.1	0.0	0.0	0.0	0.0	-0.1
2667655 SR 60 HOV	HOV Ramp	0.05	65	4	6,024	5,988	6,516	7,604	0.0	0.0	0.3	0.3	1.0	0.0	0.0	0.0	0.4	1.0
2667656 SR 60 HOV	HOV Ramp	0.06	65	4	1,453	2,568	2,936	2,955	0.0	2.5	3.1	3.1	3.1	-2.5	0.0	0.0	0.6	0.6
2667657 SR 60 HOV	HOV Ramp	0.08	65	4	1,030	1,162	1,533	2,954	0.0	0.5	0.5	1.7	4.8	-0.5	0.0	0.0	1.2	4.1
2667658 SR 60 HOV	HOV Ramp	0.05	65	4	3,090	6,390	5,354	5,430	0.0	0.2	0.2	0.2	0.7	0.7	0.0	0.0	0.8	0.8
2667659 SR 60 HOV	HOV Ramp	0.08	65	4	1,319	1,429	1,358	1,547	0.0	0.3	0.2	0.1	-0.3	-0.3	0.0	0.0	-0.2	0.3
2667660 SR 60 HOV	HOV Ramp	0.06	65	4	6,100	6,150	6,789	6,251	0.0	0.0	0.0	0.5	0.0	0.0	0.0	0.0	0.4	0.1
2667661 SR 60 HOV	HOV Other	0.31	65	4	34,022	34,590	34,372	34,896	0.0	0.1	0.0	0.0	0.1	-0.1	0.0	0.0	0.0	0.0
2667662 SR 60 HOV	HOV Other	0.28	65	4	41,837	42,249	41,715	41,266	0.0	0.0	0.0	0.0	-0.1	0.0	0.0	0.0	-0.1	-0.1
2667663 SR 60 HOV	HOV Other	0.61	65	4	39,714	39,873	39,516	39,416	0.0	0.0	0.0	0.0	0.0	0.0	0.0	0.0	0.0	-0.1
2667664 SR 60 HOV	HOV Ramp	0.05	65	4	2,123	2,376	2,199	1,850	0.0	0.5	0.2	0.2	-0.6	-0.5	0.0	0.0	-0.3	-1.1
2667665 SR 60 HOV	HOV Other	0.55	65	4	28,855	30,036	29,840	29,547	0.0	0.2	0.0	0.1	-0.1	-0.2	0.0	0.0	0.0	0.0
2667666 SR 60 HOV	HOV Other	0.04	65	4	5,167	4,554	4,532	5,348	0.0	-0.2	-0.6	-0.6	0.2	0.5	0.0	0.0	0.7	0.7
2667667 SR 60 HOV	HOV Ramp	0.07	65	4	3,671	3,661	3,773	4,088	0.0	0.1	0.1	0.1	0.5	0.1	0.0	0.0	0.1	0.0
2667668 SR 60 HOV	HOV Ramp	0.06	65	4	1,751	1,926	1,725	2,017	0.0	0.4	-0.1	-0.1	0.6	-0.4	0.0	0.0	-0.5	0.2
2667672 ESCONDIDO FWY	Interstate	0.24	65	4	81,513	80,980	80,982	81,066	0.0	0.0	0.0	0.0	0.0	0.0	0.0	0.0	0.0	0.0
2667673	High Speed Freeway-Freeway I	0.72	65	4	34,682	34,747	34,806	34,849	0.0	0.0	0.0	0.0	0.0	0.0	0.0	0.0	0.0	0.0
2667674	High Speed Freeway-Freeway I	0.16	65	4	27,563	27,864	27,828	27,663	0.0	0.0	0.0	0.0	0.0	0.0	0.0	0.0	0.0	0.0
2667676	High Speed Freeway-Freeway I	0.58	35	4	20,924	20,996	20,708	20,739	0.0	0.0	0.0	0.0	0.0	0.0	0.0	0.0	-0.1	-0.1
2667677 DOWN ST	Other	0.30	40	4	8,319													

2667708 BOX SPRINGS BLV Other	0.46	50	4	24,906	25,169	25,221	25,319	0.0	0.0	0.1	0.1	0.0	0.0	0.0	0.0
2667709 MORENO VALLEY FState Route-Limited Access	0.34	65	4	66,957	66,672	66,549	66,607	0.0	0.0	0.0	0.0	0.0	0.0	0.0	0.0
2667711 DAY ST Other	0.03	45	4	24,513	24,425	24,425	24,498	0.0	0.0	0.0	0.0	0.0	0.0	0.0	0.0
2667712 Ramp-Other	0.11	65	4	5,176	5,185	5,172	5,155	0.0	0.0	0.0	0.0	0.0	0.0	0.0	0.0
2667713 Ramp-Other	0.16	30	4	5,176	5,185	5,172	5,155	0.0	0.0	0.0	0.0	0.0	0.0	0.0	0.0
2667717 Ramp-Other	0.26	30	4	7,070	7,043	7,060	7,035	0.0	0.0	0.0	0.0	0.0	0.0	0.0	0.0
2667719 High Speed Freeway-Freeway I	0.03	40	4	17,795	17,752	17,803	17,766	0.0	0.0	0.0	0.0	0.0	0.0	0.0	0.0
2667720 High Speed Freeway-Freeway I	0.33	25	4	17,795	17,752	17,803	17,766	0.0	0.0	0.0	0.0	0.0	0.0	0.0	0.0
2667726 High Speed Freeway-Freeway I	0.93	65	4	27,563	27,864	27,828	27,663	0.0	0.0	0.0	0.0	0.0	0.0	0.0	0.0
2667727 VAN BUREN BLVD Other	0.13	45	4	61,932	61,889	62,038	61,816	0.0	0.0	0.0	0.0	0.0	0.0	0.0	0.0
2667728 VAN BUREN BLVD Other	0.33	40	4	39,948	39,815	40,146	40,215	0.0	0.0	0.0	0.0	0.0	0.0	0.0	0.0
2667729 Ramp-Other	0.16	65	4	3,262	3,265	3,278	3,199	0.0	0.0	0.0	-0.1	0.0	0.0	0.0	-0.1
2667730 INDIANA AVE Other	0.03	40	4	13,295	13,334	13,506	13,782	0.0	0.0	0.1	0.2	0.0	0.0	0.1	0.1
2667731 RIVERSIDE FWY State Route-Limited Access	0.19	65	4	91,093	90,974	91,569	91,609	0.0	0.0	0.0	0.0	0.0	0.0	0.0	0.0
2667732 Ramp-Other	0.14	30	4	13,170	13,124	13,060	12,945	0.0	0.0	0.0	-0.1	0.0	0.0	0.0	-0.1
2667733 Ramp-Other	0.09	30	4	6,002	5,971	6,031	6,017	0.0	0.0	0.0	0.0	0.0	0.0	0.0	0.0
2667734 Ramp-Other	0.05	65	4	3,262	3,265	3,278	3,199	0.0	0.0	0.0	-0.1	0.0	0.0	0.0	-0.1
2667735 Ramp-Other	0.22	55	4	396	418	426	451	0.0	0.2	0.3	0.6	-0.2	0.0	0.1	0.3
2667736 Ramp-Other	0.21	30	4	0	0	0	0	0.0	0.0	0.0	0.0	0.0	0.0	0.0	0.0
2667737 Ramp-Other	0.32	30	4	2,391	2,453	2,438	2,530	0.0	0.1	0.1	0.2	-0.1	0.0	0.0	0.1
2667738 Ramp-Other	0.35	30	4	2,364	2,423	2,367	2,365	0.0	0.1	0.0	0.0	-0.1	0.0	0.0	-0.1
2667739 SEMINOLE DR Other	0.50	50	4	29,067	29,302	29,776	29,146	0.0	0.0	0.0	0.0	0.0	0.0	0.1	0.0
2667740 SEMINOLE DR Other	0.29	50	4	15,158	15,384	14,948	15,654	0.0	0.1	-0.1	0.1	-0.1	0.0	-0.1	0.1
2667741 SEMINOLE DR Other	0.16	50	4	15,158	15,384	14,948	15,654	0.0	0.1	-0.1	0.1	-0.1	0.0	-0.1	0.1
2667742 SEMINOLE DR Other	0.47	50	4	10,314	11,192	10,258	10,190	0.0	0.4	0.0	-0.1	-0.4	0.0	-0.4	-0.4
2667743 Ramp-Other	0.30	30	4	6,872	6,012	6,831	7,194	0.0	-0.6	0.0	0.0	0.2	0.6	0.0	0.8
2667744 MORONGO PKWY Other	0.12	55	4	4,680	4,515	4,334	2,874	0.0	-0.2	-0.3	-2.1	0.2	0.0	-0.2	-2.0
2667745 Ramp-Other	0.28	50	4	1,434	1,283	1,455	1,271	0.0	-0.5	0.1	-0.5	0.5	0.0	0.5	0.0
2667746 MORONGO PKWY Other	0.02	50	4	10,735	9,877	10,319	9,397	0.0	-0.4	-0.2	-0.6	0.4	0.0	0.2	-0.2
2667747 REDLANDS FWY Interstate	0.56	70	4	142,025	141,809	140,934	141,434	0.0	0.0	0.0	0.0	0.0	0.0	0.0	0.0
2667748 REDLANDS FWY Interstate	0.57	70	4	144,578	143,882	143,940	143,810	0.0	0.0	0.0	0.0	0.0	0.0	0.0	0.0
2667749 Ramp-Other	0.30	30	4	3,505	3,753	4,057	3,998	0.0	0.3	0.6	0.6	-0.3	0.0	0.3	0.3
2667750 Ramp-Other	0.29	30	4	3,465	3,661	4,068	3,909	0.0	0.2	0.7	0.5	-0.2	0.0	0.5	0.3
2667751 REDLANDS FWY Interstate	0.23	70	4	148,043	147,543	148,008	147,719	0.0	0.0	0.0	0.0	0.0	0.0	0.0	0.0
2667752 REDLANDS FWY Interstate	0.31	70	4	143,459	143,092	142,389	142,705	0.0	0.0	0.0	0.0	0.0	0.0	0.0	0.0
2667753 REDLANDS FWY Interstate	0.17	70	4	148,084	147,635	147,997	147,809	0.0	0.0	0.0	0.0	0.0	0.0	0.0	0.0
2667754 REDLANDS FWY Interstate	0.16	70	4	148,897	147,820	147,765	148,628	0.0	0.0	0.0	0.0	0.0	0.0	0.0	0.0
2667755 REDLANDS FWY Interstate	0.31	70	4	148,897	147,820	147,765	148,628	0.0	0.0	0.0	0.0	0.0	0.0	0.0	0.0
2667756 APACHE TRL Other	0.03	45	4	22,371	22,903	24,018	23,026	0.0	0.1	0.3	0.1	-0.1	0.0	0.2	0.0
2667757 APACHE TRL Other	0.07	55	4	20,645	20,859	22,364	20,554	0.0	0.0	0.3	0.0	0.0	0.0	0.3	-0.1
2667758 APACHE TRL Other	0.01	50	4	18,318	16,528	17,524	16,425	0.0	-0.4	-0.2	-0.5	0.4	0.0	0.3	0.0
2667759 SCOTT RD Other	0.10	55	4	19,780	19,659	19,674	19,768	0.0	0.0	0.0	0.0	0.0	0.0	0.0	0.0
2667760 Ramp-Other	0.30	30	4	0	0	0	0	0.0	0.0	0.0	0.0	0.0	0.0	0.0	0.0
2667761 Ramp-Other	0.06	30	4	0	0	0	0	0.0	0.0	0.0	0.0	0.0	0.0	0.0	0.0
2667762 Ramp-Other	0.34	30	4	4,249	4,245	4,272	4,259	0.0	0.0	0.0	0.0	0.0	0.0	0.0	0.0
2667763 MCNAUGHTON PKWY Other	0.08	45	4	4,248	4,246	4,235	4,246	0.0	0.0	0.0	0.0	0.0	0.0	0.0	0.0
2667764 Ramp-Other	0.37	30	4	0	0	0	0	0.0	0.0	0.0	0.0	0.0	0.0	0.0	0.0
2667765 Ramp-Other	0.05	30	4	4,248	4,246	4,235	4,246	0.0	0.0	0.0	0.0	0.0	0.0	0.0	0.0
2667766 Ramp-Other	0.29	30	4	4,248	4,246	4,235	4,246	0.0	0.0	0.0	0.0	0.0	0.0	0.0	0.0
2667767 FRENCH VALLEY P Other	0.04	45	4	16	4	34	6	0.0	-6.1	3.3	-4.1	6.1	0.0	9.4	2.0
2667768 FRENCH VALLEY P Other	0.05	45	4	16	4	34	6	0.0	-6.1	3.3	-4.1	6.1	0.0	9.4	2.0
2667769 FRENCH VALLEY P Other	0.04	45	4	16	4	34	6	0.0	-6.1	3.3	-4.1	6.1	0.0	9.4	2.0
2667770 FRENCH VALLEY P Other	0.05	55	4	2,235	2,130	2,213	2,202	0.0	-0.2	0.0	-0.1	0.2	0.0	0.2	0.1
2667771 Collector - Distributor	1.06	45	4	2,912	2,847	2,901	2,978	0.0	-0.1	0.0	0.1	0.0	0.1	0.2	0.1
2667772 Collector - Distributor	0.74	45	4	7,939	7,847	7,235	7,235	0.0	-0.3	-0.1	-0.3	0.3	0.1	-0.1	0.2
2667773 Collector - Distributor	0.19	45	4	5,729	6,053	5,587	6,271	0.0	-0.2	-0.1	0.4	-0.2	0.0	-0.3	0.2
2667774 Collector - Distributor	0.49	45	4	13,668	13,448	13,434	13,506	0.0	-0.1	-0.1	-0.1	0.1	0.0	0.0	0.0
2667775 Collector - Distributor	0.46	45	4	2,983	2,748	2,828	2,859	0.0	-0.4	-0.2	-0.2	0.4	0.0	0.1	0.2
2667776 Collector - Distributor	0.45	45	4	5,896	5,595	5,729	5,836	0.0	-0.2	-0.1	0.0	0.2	0.0	0.1	0.2
2667777 Collector - Distributor	0.32	45	4	13,668	13,448	13,434	13,506	0.0	-0.1	-0.1	-0.1	0.1	0.0	0.0	0.0
2667778 Ramp-Other	0.13	30	4	2,921	2,584	2,605	2,758	0.0	-0.5	-0.5	-0.2	0.5	0.0	0.0	0.3
2667779 Collector - Distributor	0.11	45	4	10,747	10,864	10,829	10,747	0.0	0.0	0.0	0.0	0.0	0.0	0.0	0.0
2667780 Ramp-Other	0.05	30	4	2,921	2,584	2,605	2,758	0.0	-0.5	-0.5	-0.2	0.5	0.0	0.0	0.3
2667781 Ramp-Other	0.16	30	4	0	0	0	0	0.0	0.0	0.0	0.0	0.0	0.0	0.0	0.0
2667782 Collector - Distributor	0.25	45	4	10,747	10,864	10,829	10,747	0.0	0.0	0.0	0.0	0.0	0.0	0.0	0.0
2667783 Ramp-Other	0.19	30	4	0	0	0	0	0.0	0.0	0.0	0.0	0.0	0.0	0.0	0.0
2667784 Ramp-Other	0.62	30	4	2,235	2,130	2,213	2,202	0.0	-0.2	0.0	-0.1	0.2	0.0	0.2	0.1
2667785 Ramp-Other	0.14	30	4	0	0	0	0	0.0	0.0	0.0	0.0	0.0	0.0	0.0	0.0
2667786 Ramp-Other	0.07	30	4	2,235	2,130	2,213	2,202	0.0	-0.2	0.0	-0.1	0.2	0.0	0.2	0.1
2667787 Ramp-Other	0.17	30	4	16	4	34	6	0.0	-6.1	3.3	-4.1	6.1	0.0	9.4	2.0
2667788 Collector - Distributor	0.20	45	4	5,880	5,591	5,830	5,830	0.0	-0.2	-0.1	0.0	0.2	0.0	0.1	0.2
2667789 Collector - Distributor	0.48	45	4	5,880	5,591	5,830	5,830	0.0	-0.2	-0.1	0.0	0.2	0.0	0.1	0.2
2667790 Collector - Distributor	0.31	45	4	10,747	10,864	10,829	10,747	0.0	0.0	0.0	0.0	0.0	0.0	0.0	0.0
2667791 Collector - Distributor	0.14	45	4	0	0	0	0	0.0	0.0	0.0	0.0	0.0	0.0	0.0	0.0
2667792 Ramp-Other	0.20	30	4	10,747	10,864	10,829	10,747	0.0	0.0	0.0	0.0	0.0	0.0	0.0	0.0
2667793 Ramp-Other	0.19	50	4	1,966	2,067	1,999	1,977	0.0	0.2	0.1	-0.2	0.0	0.0	-0.1	-0.2
2667794 Collector - Distributor	0.20	45	4	13,222	13,491	13,184	13,191	0.0	0.1	0.0	0.0	-0.1	0.0	-0.1	-0.1
2667795 Collector - Distributor	0.13	30	4	13,222	13,491	13,184	13,191	0.0	0.1	0.0	0.0	-0.1	0.0	-0.1	-0.1
2667796 Collector - Distributor	0.43	45	4	15,187	15,558	15,183	15,168	0.0	0.1	0.0	0.0	-0.1	0.0	-0.1	-0.1
2667797 Collector - Distributor	0.19	45	4	3,771	3,695	3,824	3,802	0.0	-0.1	0.1	0.0	0.1	0.0	0.1	0.1
2667798 Ramp-Other	0.19	30	4	2,109	1,897	2,029	2,029	0.0	-0.5	-0.5	-0.2	0.5	0.0	-0.1	0.3
2667799 Collector - Distributor	0.11	30	4	3,771	3,695	3,824	3,802	0.0	-0.1	0.1	0.0	0.1	0.0	0.1	0.1
2667800 Ramp-Other	0.27	30	4	13,870	13,694	13,836	13,719	0.0	-0.1	0.0	0.0	0.1	0.0	0.0	0.0
2667802 Ramp-Other	0.16	30	4	289	286	298	286	0.0	0.0	0.1	0.0	0.0	0.0	0.2	0.0

2667815	Ramp-Other	0.19	30	4	23,275	23,263	23,296	23,271	0.0	0.0	0.0	0.0	0.0	0.0	0.0	0.0
2667816	Ramp-Other	0.16	30	4	14,740	14,881	14,740	14,832	0.0	0.0	0.0	0.0	0.0	0.0	0.0	0.0
2667817	Ramp-Other	0.06	50	4	3,886	4,059	3,934	4,081	0.0	0.2	0.2	0.1	-0.2	0.0	0.0	-0.1
2667818	Ramp-Other	0.45	30	4	3,103	3,200	3,231	3,149	0.0	0.1	0.2	0.1	-0.1	0.0	0.0	-0.1
2667819	Ramp-Other	0.07	55	4	13,326	13,241	13,346	13,527	0.0	0.0	0.0	0.0	0.0	0.0	0.0	0.1
2667820	Ramp-Other	0.35	30	4	6,787	6,837	6,656	6,789	0.0	0.0	-0.1	0.0	0.0	0.0	-0.1	0.0
2667840 PHILADELPHIA ST	Other	0.50	50	4	11,706	11,641	11,707	11,768	0.0	0.0	0.0	0.0	0.0	0.0	0.0	0.0
2668303 OVERLAND DR	Other	0.22	45	4	0	0	0	0	0.0	0.0	0.0	0.0	0.0	0.0	0.0	0.0
2668304 E RAMSEY ST	Other	0.30	45	4	22,769	22,554	22,958	22,484	0.0	0.0	0.0	-0.1	0.0	0.0	0.1	0.0
2668305 E RAMSEY ST	Other	0.68	45	4	22,769	22,554	22,958	22,484	0.0	0.0	0.0	-0.1	0.0	0.0	0.1	0.0
2668307 JEFFERSON ST	Other	0.02	45	4	2,645	2,623	2,723	2,692	0.0	0.0	0.1	0.1	0.0	0.0	0.2	0.1
2668308	Ramp-Other	0.11	30	4	11,377	11,267	11,343	11,361	0.0	0.0	0.0	0.0	0.0	0.0	0.0	0.0
2668309	Ramp-Other	0.10	30	4	9,789	9,912	9,857	9,841	0.0	0.1	0.0	0.0	-0.1	0.0	0.0	0.0
2668310	Ramp-Other	0.13	30	4	8,919	8,932	8,930	8,951	0.0	0.0	0.0	0.0	0.0	0.0	0.0	0.0
2668311 SR 91 HOV	HOV-Other	0.05	65	4	24,622	24,996	24,380	24,881	0.0	0.1	0.0	0.0	-0.1	0.0	-0.1	0.0
2668312 SR 91 HOV	HOV-Other	0.28	65	4	23,609	23,521	24,207	23,992	0.0	0.0	0.1	0.1	0.0	0.0	0.1	0.1
2668313 SR 91 HOV	HOV-Other	0.01	65	4	4,292	4,765	5,680	4,859	0.0	0.5	1.2	0.5	-0.5	0.0	0.8	0.1
2668314 SR 91 HOV	HOV-Other	0.02	65	4	438	469	456	438	0.0	0.3	0.2	0.0	-0.3	0.0	-0.1	-0.3
2668315 SR 91 HOV	HOV-Other	0.38	65	4	24,622	24,996	24,380	24,881	0.0	0.1	0.0	0.0	-0.1	0.0	-0.1	0.0
2668316 SR 91 HOV	HOV-Other	0.28	65	4	23,609	23,521	24,207	23,992	0.0	0.0	0.1	0.1	0.0	0.0	0.1	0.1
2668317 SR 91 HOV	HOV-Other	0.04	65	4	20,495	20,977	20,308	20,821	0.0	0.1	0.0	0.1	-0.1	0.0	-0.1	0.0
2668318 SR 91 HOV		0.02	65	4	4,126	4,072	4,061	4,061	0.0	-0.1	-0.1	-0.1	0.0	0.1	0.1	0.0
2668319 SR 91 HOV		0.03	65	4	3,790	3,579	3,680	3,710	0.0	-0.2	-0.1	-0.1	0.2	0.0	0.1	0.2
2668320 SR 91 HOV	HOV-Other	0.12	65	4	24,285	24,556	23,988	24,530	0.0	0.0	-0.1	0.0	0.0	0.0	-0.1	0.0
2668321 SR 91 HOV	HOV-Other	0.62	65	4	24,285	24,556	23,988	24,530	0.0	0.0	-0.1	0.0	0.0	0.0	-0.1	0.0
2668322 SR 91 HOV	HOV-Other	0.60	65	4	22,060	22,030	21,888	21,929	0.0	0.0	0.0	0.0	0.0	0.0	0.0	0.0
2668323 SR 91 HOV	HOV-Other	0.04	65	4	18,917	18,869	18,788	18,676	0.0	0.0	0.0	-0.1	0.0	0.0	0.0	0.0
2668324 SR 91 HOV		0.02	65	4	3,143	3,161	3,253	3,100	0.0	0.0	-0.1	0.1	0.0	0.0	-0.1	0.1
2668325 SR 91 HOV		0.02	65	4	4,692	4,652	5,419	5,316	0.0	0.0	0.6	0.5	0.0	0.0	0.7	0.6
2668326 SR 91 HOV	HOV-Other	0.01	65	4	13,311	13,578	14,251	14,066	0.0	-0.1	0.3	0.2	-0.1	0.0	0.2	0.2
2668327 SR 91 HOV		0.00	65	4	10,975	10,978	9,737	10,464	0.0	0.0	-0.5	-0.2	0.0	0.0	-0.5	-0.2
2668328 SR 91 HOV		0.01	65	4	9,829	9,620	9,171	9,496	0.0	-0.1	-0.3	-0.2	0.1	0.0	-0.2	-0.1
2668329 SR 91 HOV	HOV-Other	0.39	65	4	23,140	23,199	23,422	23,562	0.0	0.0	0.1	0.1	0.0	0.0	0.0	0.1
2668330 SR 91 HOV	HOV-Other	0.01	65	4	16,394	16,605	16,551	16,463	0.0	0.1	0.0	0.0	-0.1	0.0	0.0	0.0
2668331 SR 91 HOV		0.01	65	4	5,666	5,425	5,466	5,337	0.0	-0.2	-0.3	-0.2	0.2	0.0	-0.1	0.0
2668332 SR 91 HOV		0.00	65	4	7,710	7,084	6,933	7,253	0.0	-0.4	-0.5	-0.3	0.4	0.0	-0.1	0.1
2668333 SR 91 HOV	HOV-Other	0.37	65	4	24,111	23,697	23,491	23,723	0.0	-0.1	-0.1	-0.1	0.1	0.0	0.0	0.0
2668334 SR 91 HOV	HOV-Other	1.06	65	4	25,026	25,026	25,161	25,387	0.0	0.0	0.1	0.0	0.0	0.0	0.0	0.1
2668335 SR 91 HOV	HOV-Other	1.07	65	4	26,920	27,162	26,227	26,551	0.0	0.0	-0.1	-0.1	0.0	0.0	-0.2	-0.1
2668336 SR 91 HOV	HOV-Other	0.03	65	4	20,321	20,345	20,545	20,230	0.0	0.0	0.0	0.0	0.0	0.0	0.0	0.0
2668337 SR 91 HOV	HOV-Other	0.04	65	4	21,769	21,859	21,993	22,193	0.0	0.0	0.0	0.1	0.0	0.0	0.0	0.1
2668338 SR 91 HOV		0.02	65	4	3,327	3,167	3,168	3,194	0.0	-0.2	-0.2	-0.2	0.2	0.0	0.0	0.0
2668339 SR 91 HOV		0.02	65	4	1,371	1,340	1,429	1,369	0.0	-0.1	0.2	0.0	0.1	0.0	0.3	0.1
2668340 SR 91 HOV		0.01	65	4	3,782	3,345	2,938	3,486	0.0	-0.5	-1.1	-0.4	0.5	0.0	-0.6	0.2
2668341 SR 91 HOV		0.02	65	4	6,599	6,817	5,682	6,321	0.0	0.1	-0.6	-0.2	-0.1	0.0	-0.8	-0.3
2668342 SR 91 HOV	HOV-Other	0.49	65	4	25,026	25,026	25,161	25,387	0.0	0.0	0.1	0.0	0.1	0.0	0.0	0.1
2668343 SR 91 HOV	HOV-Other	2.48	65	4	26,920	27,162	26,227	26,551	0.0	-0.1	-0.1	-0.1	0.0	0.0	-0.2	-0.1
2668344 SR 91 HOV	HOV-Other	0.13	65	4	26,920	27,162	26,227	26,551	0.0	0.0	-0.1	-0.1	0.0	0.0	-0.2	-0.1
2668345 SR 91 HOV	HOV-Other	0.04	65	4	14,082	14,159	13,480	14,164	0.0	-0.2	0.0	0.0	0.0	0.0	-0.2	0.0
2668346 SR 91 HOV		0.02	65	4	11,014	10,867	11,681	11,223	0.0	-0.1	0.3	0.1	0.1	0.0	0.3	0.1
2668347 SR 91 HOV		0.02	65	4	3,880	3,823	3,494	3,850	0.0	-0.1	0.0	-0.5	0.1	0.0	0.0	-0.4
2668348 SR 91 HOV	HOV-Other	0.58	65	4	17,962	17,982	17,330	17,658	0.0	0.0	-0.2	-0.1	0.0	0.0	-0.2	-0.1
2668349 SR 91 HOV	HOV-Other	0.03	65	4	15,555	15,807	15,492	16,468	0.0	0.1	0.0	0.2	-0.1	0.0	-0.1	0.2
2668350 SR 91 HOV		0.01	65	4	11,365	11,355	10,735	10,083	0.0	0.0	-0.2	-0.5	0.0	0.0	-0.2	-0.5
2668351 SR 91 HOV		0.01	65	4	15,763	15,695	15,442	14,609	0.0	0.0	-0.1	-0.1	0.0	0.0	-0.1	-0.1
2668352 SR 91 HOV	HOV-Other	0.56	65	4	31,318	31,502	30,934	31,077	0.0	0.0	-0.1	0.0	0.0	0.0	-0.1	-0.1
2668353 SR 91 HOV	HOV-Other	0.12	65	4	31,318	31,502	30,934	31,077	0.0	0.0	-0.1	0.0	0.0	0.0	-0.1	-0.1
2668354 SR 91 HOV	Other	0.01	40	4	7,790	7,893	7,829	8,167	0.0	0.1	0.0	0.2	-0.1	0.0	0.0	0.1
2668355 JEFFERSON ST	Other	0.17	40	4	7,790	7,893	7,829	8,167	0.0	0.1	0.0	0.2	-0.1	0.0	0.0	0.1
2668356 SR 91 HOV	Other	0.02	35	4	20,009	20,481	20,454	19,028	0.0	0.1	0.1	-0.2	-0.1	0.0	0.0	-0.3
2668357 BROCKTON AVE	Other	0.14	35	4	20,009	20,481	20,454	19,028	0.0	0.1	0.1	-0.2	-0.1	0.0	0.0	-0.3
2668358	Ramp-Other	0.32	65	4	7,858	7,911	7,922	7,852	0.0	0.0	0.0	0.0	0.0	0.0	0.0	0.0
2668359 INDIANA AVE	Other	0.02	40	4	18,820	18,041	14,732	13,919	0.0	-0.2	-1.1	0.0	-0.9	0.0	-1.1	-0.9
2668360 LIME ST	Other	0.04	45	4	21,155	21,097	21,218	21,167	0.0	0.0	0.0	0.0	0.0	0.0	0.0	0.0
2668361	Ramp-Other	0.14	30	4	9,463	9,499	9,530	9,530	0.0	0.0	0.0	0.0	0.0	0.0	0.0	0.0
2668363	Ramp-Other	0.13	30	4	12,087	12,094	12,167	12,112	0.0	0.0	0.0	0.0	0.0	0.0	0.0	0.0
2668364	Ramp-Other	0.47	30	4	1,393	1,376	1,400	1,395	0.0	-0.1	0.0	0.0	0.1	0.0	0.1	0.1
2668365	Ramp-Other	0.30	45	4	9,870	10,012	9,979	9,852	0.0	0.1	0.0	0.0	-0.1	0.0	0.0	-0.1
2668366	Ramp-Other	0.33	30	4	8,846	8,787	8,767	8,785	0.0	0.0	0.0	0.0	0.0	0.0	0.0	0.0
2668367	Ramp-Other	0.39	30	4	436	437	448	449	0.0	0.0	0.1	0.1	0.0	0.0	0.1	0.1
2668368 PORTOLA RD	Other	0.06	45	4	8,003	8,173	8,177	8,352	0.0	-0.2	0.2	0.2	0.1	0.4	0.3	0.3
2668369 PORTOLA RD	Other	0.14	45	4	9,520	9,619	9,577	9,351	0.0	0.0	0.0	-0.1	0.0	0.0	0.0	0.1
2668371 MORENO VALLEY F	State Route-Limited Access	0.15	65	4	49,535	49,831	49,898	50,107	0.0	0.0	0.0	0.0	0.0	0.0	0.0	0.0
2668372 MORENO VALLEY F	State Route-Limited Access	0.18	65	4	51,459	51,576	51,342	51,378	0.0	0.0	0.0	0.0	0.0	0.0	0.0	0.0
2668373	Ramp-Other	0.05	45	4	5,850	5,805	5,814	5,826	0.0	0.0	0.0	0.0	0.0	0.0	0.0	0.0
2668374	Ramp-Other	0.06	45	4	2,476	2,494	2,491	2,499	0.0	0.0	0.0	0.0	0.0	0.0	0.0	0.0
2668375	Ramp-Other	0.17	30	4	628	622	614	631	0.0	0.0	-0.1	0.0	0.0	0.0	-0.1	0.1
2668376	Ramp-Other	0.13	30	4	595	595	592	593	0.0	0.0	0.0	0.0	0.0	0.0	0.0	0.0
2668377	Ramp-Other	0.14	30	4	1,208	1,206	1,211	1,212	0.0	0.0	0.0	0.0	0.0	0.0	0.0	0.0
2668378	Ramp-Other	0.17														

2668395	Ramp-Other	0.32	30	4		103	98	106	103	0.0	-0.2	0.1	0.0	0.2	0.0	0.3	0.2
2668396	Ramp-Other	0.12	30	4		319	316	318	319	0.0	0.0	0.0	0.0	0.0	0.0	0.0	0.0
2668397	Ramp-Other	0.16	50	4		936	927	858	855	0.0	0.0	-0.4	-0.4	0.0	0.0	-0.3	-0.4
2668399	Ramp-Other	0.30	30	4		425	404	387	366	0.0	-0.2	-0.4	-0.6	0.2	0.0	-0.2	-0.4
2668400	Ramp-Other	0.14	30	4		4,377	4,310	4,395	4,314	0.0	-0.1	0.0	-0.1	0.1	0.0	0.1	0.0
2668401	Ramp-Other	0.34	30	4		4,600	4,591	4,489	4,495	0.0	0.0	-0.1	-0.1	0.0	0.0	-0.1	-0.1
2668402	Ramp-Other	0.30	30	4		5,310	5,286	5,311	5,265	0.0	0.0	0.0	0.0	0.0	0.0	0.0	0.0
2668403 CENTRAL AVE	State Route-Full Access	0.02	50	4		15,740	15,529	15,311	15,412	0.0	-0.1	-0.1	-0.1	0.0	0.0	-0.1	0.0
2668404 CENTRAL AVE	State Route-Full Access	0.06	50	4		16,521	16,298	16,015	16,111	0.0	-0.1	-0.1	-0.1	0.0	0.0	-0.1	-0.1
2668405 CENTRAL AVE	State Route-Full Access	0.02	55	4		16,392	16,173	15,886	15,982	0.0	-0.1	-0.1	-0.1	0.1	0.0	-0.1	-0.1
2668406 ESCONDIDO FWY	Interstate	0.22	65	4		87,068	86,495	86,285	86,277	0.0	0.0	0.0	0.0	0.0	0.0	0.0	0.0
2668407 ESCONDIDO FWY	Interstate	0.60	65	4		83,338	83,335	83,440	83,366	0.0	0.0	0.0	0.0	0.0	0.0	0.0	0.0
2668408 ESCONDIDO FWY	Interstate	1.03	65	4		83,574	83,615	83,200	84,144	0.0	0.0	0.0	0.0	0.0	0.0	0.0	0.0
2668409 ESCONDIDO FWY	Interstate	0.26	65	4		84,797	84,871	85,299	85,309	0.0	0.0	0.0	0.0	0.0	0.0	0.0	0.0
2668410	Ramp-Other	0.28	30	4		19,199	19,178	19,467	19,622	0.0	0.0	0.1	0.1	0.0	0.0	0.1	0.1
2668411	Ramp-Other	0.11	30	4		2,814	2,712	2,754	2,845	0.0	-0.1	-0.1	-0.1	0.2	0.0	0.1	0.1
2668412 VAN BUREN BLVD	Other	0.04	55	4		19,411	19,390	19,679	19,834	0.0	0.0	0.1	0.1	0.0	0.0	0.1	0.1
2668414 ESCONDIDO FWY	Interstate	0.34	65	4		75,562	75,607	75,681	75,669	0.0	0.0	0.0	0.0	0.0	0.0	0.0	0.0
2668415	Ramp-Other	0.12	30	4		7,972	7,930	7,940	7,901	0.0	0.0	0.0	0.0	0.0	0.0	0.0	0.0
2668416 ESCONDIDO FWY	Interstate	0.52	65	4		49,714	49,300	49,667	49,113	0.0	0.0	0.0	-0.1	0.0	0.0	0.0	0.0
2668417 ESCONDIDO FWY	Interstate	0.47	65	4		55,964	56,002	56,198	55,322	0.0	0.0	0.0	-0.1	0.0	0.0	0.0	-0.1
2668418	Ramp-Other	0.39	30	4		331	334	400	378	0.0	0.0	0.8	0.6	0.0	0.0	0.8	0.5
2668419	Ramp-Other	0.43	30	4		950	909	878	891	0.0	-0.2	-0.3	-0.3	0.2	0.0	-0.1	-0.1
2668420	Ramp-Other	0.37	30	4		15,189	14,985	15,128	15,037	0.0	-0.1	0.0	0.0	0.0	0.0	0.0	0.0
2668421	Ramp-Other	0.39	30	4		13,755	13,691	13,804	13,822	0.0	0.0	0.0	0.0	0.0	0.0	0.0	0.0
2668759 Perris Valley Line		2.92	45	4		45,740	45,740	45,740	45,740	0.0	0.0	0.0	0.0	0.0	0.0	0.0	0.0
2668760 Perris Valley Line		1.16	45	4		45,740	45,740	45,740	45,740	0.0	0.0	0.0	0.0	0.0	0.0	0.0	0.0
2668761	MODE 4	0.02	40	4		45,740	45,740	45,740	45,740	0.0	0.0	0.0	0.0	0.0	0.0	0.0	0.0
2668762 Perris Valley Line		5.32	45	4		45,740	45,740	45,740	45,740	0.0	0.0	0.0	0.0	0.0	0.0	0.0	0.0
2668763	MODE 4	0.02	45	4		45,740	45,740	45,740	45,740	0.0	0.0	0.0	0.0	0.0	0.0	0.0	0.0
2668764	MODE 4	0.03	45	4		45,740	45,740	45,740	45,740	0.0	0.0	0.0	0.0	0.0	0.0	0.0	0.0
2668765 Perris Valley Line		5.58	45	4		45,740	45,740	45,740	45,740	0.0	0.0	0.0	0.0	0.0	0.0	0.0	0.0
2668766 Perris Valley Line		2.40	45	4		45,740	45,740	45,740	45,740	0.0	0.0	0.0	0.0	0.0	0.0	0.0	0.0
2668767	MODE 4	0.05	40	4		45,740	45,740	45,740	45,740	0.0	0.0	0.0	0.0	0.0	0.0	0.0	0.0
2668769 Perris Valley Line		3.00	45	4		45,740	45,740	45,740	45,740	0.0	0.0	0.0	0.0	0.0	0.0	0.0	0.0
2668770	MODE 4	0.06	40	4		45,740	45,740	45,740	45,740	0.0	0.0	0.0	0.0	0.0	0.0	0.0	0.0
2668771	MODE 4	0.07	40	4		45,740	45,740	45,740	45,740	0.0	0.0	0.0	0.0	0.0	0.0	0.0	0.0
2668831 50TH AVE	Other	0.50	50	4		4,487	4,501	4,513	4,472	0.0	0.0	0.0	0.0	0.0	0.0	0.0	0.0
2668833 LITTLE MORONGO	Other	0.00	55	4		23,341	23,343	23,175	23,247	0.0	0.0	0.0	0.0	0.0	0.0	0.0	0.0
2668834 HACIENDA AVE	Other	0.26	50	4		2,323	2,419	2,366	2,443	0.0	0.2	0.1	0.2	-0.2	0.0	-0.1	0.0
2668835 MADISON ST	Other	0.51	55	4		16,014	16,014	16,108	16,012	0.0	0.0	0.0	0.0	0.0	0.0	0.0	0.0
2668836 MADISON ST	Other	0.49	55	4		18,405	18,443	18,327	18,519	0.0	0.0	0.0	0.0	0.0	0.0	0.0	0.0
2668837 MISSION LAKES BL	Other	0.00	50	4		16,079	16,086	15,964	16,047	0.0	0.0	0.0	0.0	0.0	0.0	0.0	0.0
2668838 AVE 40	Other	1.01	55	4		2,911	2,954	2,993	2,937	0.0	0.1	0.1	0.0	-0.1	0.0	0.1	0.0
2668839 JEFFERSON ST	Other	0.27	45	4		15	55	101	78	0.0	5.7	8.4	7.3	-5.7	0.0	2.6	1.5
2668840 JEFFERSON ST	Other	0.50	50	4		0	0	0	0	0.0	0.0	0.0	0.0	0.0	0.0	0.0	0.0
2668841 VARNER RD	Other	0.11	45	4		4,299	4,295	4,171	4,305	0.0	0.0	-0.1	0.0	0.0	0.0	-0.1	0.0
2668842 EVANS RD	Other	0.50	55	4		24,303	24,303	24,260	24,299	0.0	0.0	0.0	0.0	0.0	0.0	0.0	0.0
2668843 EVANS RD	Other	0.61	55	4		20,651	20,525	20,544	20,541	0.0	0.0	0.0	0.0	0.0	0.0	0.0	0.0
2668844 WARREN RD	Other	0.49	50	4		0	0	0	0	0.0	0.0	0.0	0.0	0.0	0.0	0.0	0.0
2668845 WARREN RD	Other	0.27	45	4		3,407	3,441	3,482	3,454	0.0	0.0	0.1	0.1	0.0	0.0	0.1	0.0
2668846 AVE 44	Other	0.53	50	4		421	429	429	404	0.0	0.1	0.1	-0.2	-0.1	0.0	0.0	-0.3
2668847 INDIO BLVD	Other	0.27	45	4		5,713	5,858	5,826	5,964	0.0	0.1	0.1	0.2	-0.1	0.0	0.0	0.1
2668848 INDIO BLVD	Other	0.30	50	4		8,073	8,281	8,245	8,172	0.0	0.1	0.1	0.1	-0.1	0.0	0.0	-0.1
2668851 JACKSON ST	Other	0.28	55	4		0	0	0	0	0.0	0.0	0.0	0.0	0.0	0.0	0.0	0.0
2668852 VARNER RD	Other	0.22	55	4		4,648	4,574	4,494	4,621	0.0	-0.1	-0.1	0.0	0.1	0.0	-0.1	0.0
2668853 VARNER RD	Other	0.16	45	4		4,314	4,350	4,271	4,383	0.0	0.0	0.0	0.1	0.0	0.0	-0.1	0.0
2668854 VARNER RD	Other	1.00	55	4		7,352	7,352	7,156	7,264	0.0	0.1	0.1	-0.1	0.0	0.0	-0.1	0.0
2668855 MONROE ST	Other	1.00	55	4		2,931	2,974	3,003	2,946	0.0	0.1	0.1	0.1	-0.1	0.0	0.0	0.0
2668856 INDIO CENTER DR	Other	0.43	55	4		0	0	0	0	0.0	0.0	0.0	0.0	-0.1	0.0	0.0	0.0
2668857 VARNER RD	Other	0.57	55	4		0	0	0	0	0.0	0.0	0.0	0.0	0.0	0.0	0.0	0.0
2668858 AVE 44	Other	0.12	50	4		10,886	10,795	10,830	10,766	0.0	0.0	0.0	0.0	0.0	0.0	0.0	0.0
2668859 AVE 44	Other	0.06	50	4		10,886	10,795	10,830	10,766	0.0	0.0	0.0	0.0	0.0	0.0	0.0	0.0
2668862 MONROE ST	Other	0.06	55	4		14,538	14,887	14,699	14,924	0.0	-0.1	0.0	0.1	-0.1	0.0	-0.1	0.0
2668863 60TH AVE	Other	0.50	50	4		2,314	2,212	2,557	2,378	0.0	0.2	0.4	0.1	0.2	0.0	0.6	0.3
2668865 HEACOCK ST	Other	0.27	50	4		15,225	15,175	15,120	15,146	0.0	0.0	0.0	0.0	0.0	0.0	0.0	0.0
2668867 NASON ST	Other	0.50	55	4		27,576	27,576	27,646	27,643	0.0	0.0	0.0	0.0	0.0	0.0	0.0	0.0
2668868 NASON ST	Other	0.26	55	4		18,715	18,659	18,819	18,800	0.0	0.0	0.0	0.0	0.0	0.0	0.0	0.0
2668870 W ELLIS AVE	Other	0.03	50	4		8,114	8,116	8,102	8,130	0.0	0.0	0.0	0.0	0.0	0.0	0.0	0.0
2668871 GOETZ RD	Other	0.68	40	4		2,961	2,968	2,967	2,971	0.0	0.0	0.0	0.0	0.0	0.0	0.0	0.0
2668872 OVERLOOK PKY	Other	0.20	40	4		1,153	7,172	17,626	20,768	0.0	7.9	11.8	12.6	-7.9	3.9	4.6	4.6
2668874 OVERLOOK PKY	Other	0.19	40	4		2,719	8,394	18,586	21,762	0.0	4.9	8.3	9.0	-4.9	3.5	4.1	4.1
2668877 1ST ST	Other	0.17	30	4		0	0	0	0	0.0	0.0	0.0	0.0	0.0	0.0	0.0	0.0
2668879 MAIN ST	Other	0.17	30	4		81	81	81	81	0.0	0.0	0.0	0.0	0.0	0.0	0.0	0.0
2668880 WASHINGTON AVE	Other	0.50	30	4		0	0	0	0	0.0	0.0	0.0	0.0	0.0	0.0	0.0	0.0
2669041 TEMECULA VALLE	Interstate	0.24	70	4		66,514	66,094	66,084	66,140	0.0	0.0	0.0	0.0	0.0	0.0	0.0	0.0
2669042 MURRIETA HOT SP	Other	0.05	45	4		18,207	17,979	18,069	18,324	0.0	-0.1	0.0	0.0	0.1	0.0	0.0	0.1
2669043	Ramp-Other	0.11	30	4		196	271	184	305	0.0	1.4	-0.3	1.9	-1.4	0.0	-1.7	0.5
2669044	Ramp-Other	0.39	30	4		2,288	2,367	2,328	2,291	0.0	0.1	0.1	0.0	-0.1	0.0	-0.1	-0.1
2669045	Ramp-Other	0.43	30	4		2,333	2,329	2,324	2,315	0.0	0.0	0.0					

2669076 MADISON ST	Other	0.26	50	4	12,455	12,596	12,148	12,291	0.0	0.0	-0.1	-0.1	0.0	0.0	-0.2	-0.1
2669077 MILES AVE	Other	0.20	45	4	30,871	30,913	31,075	31,144	0.0	0.0	0.0	0.0	0.0	0.0	0.0	0.0
2669079 MADISON ST	Other	0.51	30	4	11,592	11,776	11,338	11,566	0.0	0.1	-0.1	0.0	-0.1	0.0	-0.2	-0.1
2669080 MADISON ST	Other	0.51	50	4	12,045	12,255	11,618	11,887	0.0	0.1	-0.2	-0.1	-0.1	0.0	-0.2	-0.1
2669082 GOLF CENTER PKY	State Route-Full Access	0.32	55	4	5,083	5,502	5,146	4,943	0.0	0.3	0.1	-0.1	-0.3	0.0	0.3	-0.5
2669083 MONROE ST	Other	0.12	55	4	10,281	10,198	10,644	10,224	0.0	0.0	0.2	0.0	0.0	0.0	0.2	0.0
2669084 AVE 48	Other	0.56	50	4	3,495	3,454	3,391	3,462	0.0	-0.1	-0.1	0.0	0.1	0.0	-0.1	0.0
2669085 JACKSON ST	Other	0.50	55	4	10,905	10,931	10,141	10,135	0.0	0.0	-0.1	0.0	0.1	0.0	0.1	0.0
2669086 JACKSON ST	Other	0.41	55	4	7,948	7,923	7,928	7,886	0.0	0.0	0.0	0.0	0.0	0.0	0.0	0.0
2669087 JACKSON ST	Other	0.23	55	4	7,948	7,923	7,928	7,886	0.0	0.0	0.0	0.0	0.0	0.0	0.0	0.0
2669088 66TH AVE	Other	0.38	55	4	7,948	7,923	7,928	7,886	0.0	0.0	0.0	0.0	0.0	0.0	0.0	0.0
2669089 DUNE PALMS RD	Other	0.11	45	4	0	51	0	0	0.0	0.0	0.0	0.0	0.0	0.0	0.0	0.0
2669090 DUNE PALMS RD	Other	0.24	45	4	0	51	0	0	0.0	0.0	0.0	0.0	0.0	0.0	0.0	0.0
2669092 ADAMS ST	Other	0.10	55	4	28,227	28,449	28,463	28,538	0.0	0.0	0.0	0.0	0.0	0.0	0.0	0.0
2669093 MILES AVE	Other	0.25	55	4	594	534	577	538	0.0	-0.5	-0.1	-0.4	0.5	0.0	0.3	0.0
2669094 ADAMS ST	Other	0.16	45	4	1,391	1,432	1,362	1,414	0.0	0.4	0.1	-0.1	-0.2	0.0	-0.2	0.0
2669095 FRED WARING DR	Other	0.29	55	4	7,966	8,015	8,145	8,208	0.0	0.0	0.1	0.1	0.0	0.0	0.1	0.1
2669096 ADAMS ST	Other	0.18	45	4	1,273	1,248	1,263	1,376	0.0	-0.1	0.0	0.3	0.1	0.0	0.1	0.4
2669099 MISSION TRL	Other	0.13	55	4	7,398	7,307	7,294	7,344	0.0	-0.1	-0.1	0.0	0.1	0.0	0.0	0.0
2669100 OLIVE ST	Other	0.39	35	4	114	127	109	100	0.0	0.5	-0.2	-0.5	-0.5	0.0	-0.6	-1.0
2669101 OLIVE ST	Other	0.01	35	4	114	127	109	100	0.0	0.5	-0.2	-0.5	-0.5	0.0	-0.6	-1.0
2669102 CLINTON KEITH RD	Other	0.24	55	4	27,573	28,094	27,966	27,727	0.0	0.1	0.1	0.0	-0.1	0.0	0.0	-0.1
2669103 1ST ST	Other	0.26	45	4	1,717	1,719	1,734	1,739	0.0	0.0	0.0	0.1	0.0	0.0	0.0	0.0
2669104 HAMNER AVE	Other	0.26	50	4	13,421	13,421	13,583	13,469	0.0	0.0	0.0	0.1	0.0	0.0	0.0	0.0
2669105 1ST ST	Other	0.26	45	4	1,005	994	1,024	1,027	0.0	0.0	0.1	0.1	0.0	0.0	0.1	0.1
2669106 MOUNTAIN AVE	Other	0.19	45	4	2,009	2,038	1,998	2,005	0.0	0.1	0.0	0.0	-0.1	0.0	-0.1	-0.1
2669107 N PERRIS BLVD	Other	0.25	55	4	30,075	30,041	30,051	30,020	0.0	0.0	0.0	0.0	0.0	0.0	0.0	0.0

2669791 I 215 HOV	HOV Ramp	0.02	65	4	4,740	5,418	5,378	5,223	0.0	0.6	0.5	0.4	-0.6	0.0	0.0	-0.2
2669792 I 215 HOV	HOV Ramp	0.03	65	4	3,815	4,692	4,137	4,250	0.0	0.9	0.4	0.5	-0.9	0.0	-0.5	-0.4
2669793 SR 91 HOV	HOV-Other	0.27	65	4	24,622	24,996	24,380	24,881	0.0	0.1	0.0	0.0	-0.1	0.0	-0.1	0.0
2669794 SR 91 HOV	HOV-Other	0.29	65	4	25,139	24,783	25,262	25,110	0.0	-0.1	0.0	0.0	0.1	0.0	0.1	0.1
2669795 SR 91 HOV	HOV-Other	0.03	65	4	19,317	18,756	18,526	19,133	0.0	-0.1	-0.2	0.0	0.1	0.0	-0.1	0.1
2669796 SR 91 HOV	Other	0.02	65	4	5,822	6,027	6,735	5,977	0.0	0.1	0.6	0.0	0.1	0.0	0.5	0.0
2669797 SR 91 HOV	HOV-Other	0.03	65	4	24,184	24,527	23,924	24,443	0.0	0.1	0.0	0.0	-0.1	0.0	-0.1	0.0
2669798 SR 91 HOV	Other	0.01	65	4	438	469	438	497	0.0	0.3	0.2	0.0	-0.3	0.0	-0.1	-0.3
2669799 RIVERSIDE FWY	Interstate	0.25	65	4	59,829	59,360	59,929	59,431	0.0	0.0	0.0	0.0	0.0	0.0	0.0	0.0
2669800 RIVERSIDE FWY	Interstate	0.23	65	4	77,468	77,833	77,468	77,448	0.0	0.0	0.0	0.0	0.0	0.0	0.0	0.0
2669801 RIVERSIDE FWY	Interstate	0.01	65	4	59,829	59,360	59,929	59,431	0.0	0.0	0.0	0.0	0.0	0.0	0.0	0.0
2669802 RIVERSIDE FWY	Interstate	0.00	65	4	83,557	83,528	83,436	83,614	0.0	0.0	0.0	0.0	0.0	0.0	0.0	0.0
2669871 OLIVE ST	Other	0.02	35	4	544	524	541	497	0.0	-0.2	0.0	0.0	-0.4	0.0	-0.2	0.0
2669872 TEMECULA VALLEY	Interstate	0.34	70	4	78,994	78,655	78,704	78,567	0.0	0.0	0.0	0.0	0.0	0.0	0.0	0.0
2669874 TEMECULA VALLEY	Interstate	0.71	70	4	78,700	78,661	78,862	78,825	0.0	0.0	0.0	0.0	0.0	0.0	0.0	0.0
2669876 TEMECULA VALLEY	Interstate	0.95	70	4	79,175	79,185	79,338	79,266	0.0	0.0	0.0	0.0	0.0	0.0	0.0	0.0
2669878 TEMECULA VALLEY	Interstate	0.91	70	4	78,994	78,655	78,704	78,567	0.0	0.0	0.0	0.0	0.0	0.0	0.0	0.0
2669879	Ramp-Other	0.16	30	4	0	0	0	0	0.0	0.0	0.0	0.0	0.0	0.0	0.0	0.0
2669880 TEMECULA VALLEY	Interstate	0.34	70	4	78,631	78,661	78,797	78,768	0.0	0.0	0.0	0.0	0.0	0.0	0.0	0.0
2669882	Ramp-Other	0.18	30	4	45	127	45	43	0.0	4.5	0.0	-0.1	-4.5	0.0	-4.5	-0.7
2669883 OLIVE ST	Other	0.08	35	4	589	550	586	541	0.0	0.0	0.0	-0.4	0.0	0.0	-4.5	-4.8
2669884	Ramp-Other	0.18	30	4	69	0	64	57	0.0	0.0	-0.3	-0.8	0.0	0.0	-0.5	-0.8
2669885	Ramp-Other	0.17	30	4	544	524	541	497	0.0	-0.2	0.0	-0.4	0.2	0.0	0.1	-0.2
2669886 DIAMOND DR	Other	0.08	55	4	8,338	8,202	8,219	8,353	0.0	-0.1	-0.1	0.0	0.1	0.0	0.0	0.1
2669890 CANYON VIEW DR	Other	0.02	40	4	17,782	17,802	17,729	17,767	0.0	0.0	0.0	0.0	0.0	0.0	0.0	0.0
2669891 SUMMERHILL DR	Other	0.42	50	4	41,008	40,941	41,014	40,972	0.0	0.0	0.0	0.0	0.0	0.0	0.0	0.0
2669892 CANYON ESTATES	Other	0.26	45	4	17,782	17,802	17,729	17,767	0.0	0.0	0.0	0.0	0.0	0.0	0.0	0.0
2669894 AUTO CENTER DR	Other	0.40	50	4	1,838	1,744	1,643	1,722	0.0	-0.2	-0.5	-0.3	0.2	0.0	-0.3	-0.1
2669895 E FRANKLIN ST	Other	0.08	50	4	4,301	4,259	4,257	4,347	0.0	0.0	0.0	0.0	0.0	0.0	0.0	0.1
2669897 E FRANKLIN ST	Other	0.05	50	4	4,335	4,482	4,385	4,409	0.0	-0.1	-0.1	-0.1	0.1	0.0	0.0	-0.1
2669899 E FRANKLIN ST	Other	0.22	50	4	0	0	0	0	0.0	0.0	0.0	0.0	0.0	0.0	0.0	0.0
2669900 TEMECULA VALLEY	Interstate	0.21	70	4	71,287	70,576	70,951	70,802	0.0	0.0	0.0	0.0	0.0	0.0	0.0	0.0
2669901 E FRANKLIN ST	Other	0.10	50	4	19,316	19,368	19,301	19,331	0.0	0.0	0.0	0.0	0.0	0.0	0.0	0.0
2669902	Ramp-Other	0.10	30	4	2,405	2,372	2,434	2,450	0.0	-0.1	0.1	0.1	0.1	0.0	0.1	0.1
2669903 TEMECULA VALLEY	Interstate	0.61	70	4	79,089	78,347	78,681	78,599	0.0	0.0	0.0	0.0	0.0	0.0	0.0	0.0
2669904	Ramp-Other	0.12	30	4	7,802	7,770	7,730	7,797	0.0	0.0	0.0	0.0	0.0	0.0	0.0	0.0
2669905 TEMECULA VALLEY	Interstate	0.23	70	4	71,704	71,810	71,736	71,742	0.0	0.0	0.0	0.0	0.0	0.0	0.0	0.0
2669906 E FRANKLIN ST	Other	0.03	50	4	11,700	11,700	11,627	11,675	0.0	0.0	0.0	0.0	0.0	0.0	0.0	0.0
2669907	Ramp-Other	0.11	30	4	7,606	7,606	7,593	7,614	0.0	0.0	0.0	0.0	0.0	0.0	0.0	0.0
2669908 TEMECULA VALLEY	Interstate	0.07	70	4	73,126	73,255	73,193	73,220	0.0	0.0	0.0	0.0	0.0	0.0	0.0	0.0
2669909	Ramp-Other	0.12	30	4	1,422	1,445	1,458	1,478	0.0	0.1	0.1	0.2	-0.1	0.0	0.0	0.1
2669910	Ramp-Other	0.20	30	4	7,947	7,860	7,836	7,915	0.0	0.0	-0.1	0.0	0.0	0.0	0.0	0.0
2669911	Ramp-Other	0.15	30	4	3,409	3,449	3,487	3,455	0.0	0.1	0.1	0.1	-0.1	0.0	0.0	0.0
2669912 REDLANDS BLVD	Other	0.07	45	4	24,612	24,749	24,643	24,644	0.0	0.0	0.0	0.0	0.0	0.0	0.0	0.0
2669913 MORENO VALLEY	State Route-Limited Access	0.87	65	4	53,272	53,072	53,129	53,103	0.0	0.0	0.0	0.0	0.0	0.0	0.0	0.0
2669914	Ramp-Other	0.14	30	4	7,458	7,458	7,531	7,521	0.0	0.0	0.0	0.0	0.0	0.0	0.0	0.0
2669915 REDLANDS BLVD	Other	0.05	45	4	26,806	26,857	26,827	26,835	0.0	0.0	0.0	0.0	0.0	0.0	0.0	0.0
2669916 MORENO VALLEY	State Route-Limited Access	0.58	65	4	65,838	65,632	65,586	65,760	0.0	0.0	0.0	0.0	0.0	0.0	0.0	0.0
2669917	Ramp-Other	0.18	30	4	2,272	2,236	2,252	2,279	0.0	-0.1	0.0	0.0	0.1	0.0	0.0	0.1
2669918 REDLANDS BLVD	Other	0.09	45	4	26,806	26,857	26,827	26,835	0.0	0.0	0.0	0.0	0.0	0.0	0.0	0.0
2669919	Ramp-Other	0.27	30	4	0	0	0	0	0.0	0.0	0.0	0.0	0.0	0.0	0.0	0.0
2669920 REDLANDS BLVD	Other	0.03	45	4	26,249	26,251	26,212	26,284	0.0	0.0	0.0	0.0	0.0	0.0	0.0	0.0
2669921	Ramp-Other	0.27	30	4	944	971	1,002	960	0.0	0.1	0.3	0.1	-0.1	0.0	0.1	-0.1
2669922	Ramp-Other	0.07	30	4	9,219	9,304	9,272	9,306	0.0	0.0	0.0	0.0	0.0	0.0	0.0	0.0
2669923	Ramp-Other	0.11	30	4	1,458	1,481	1,493	1,449	0.0	0.1	0.1	0.1	0.0	0.0	0.0	0.0
2669924	Ramp-Other	0.15	30	4	9,219	9,304	9,272	9,306	0.0	0.0	0.0	0.0	0.0	0.0	0.0	0.0
2669925	Ramp-Other	0.07	30	4	2,272	2,236	2,252	2,279	0.0	-0.1	0.0	0.0	0.1	0.0	0.0	0.1
2669926	Ramp-Other	0.14	30	4	1,458	1,481	1,493	1,449	0.0	0.1	0.1	0.1	-0.1	0.0	0.0	-0.1
2669927	Ramp-Other	0.05	30	4	7,496	7,458	7,521	7,531	0.0	0.0	0.0	0.0	0.0	0.0	0.0	0.0
2669928 GILMAN SPRINGS	Other	0.16	55	4	17,764	17,718	17,852	17,709	0.0	0.0	0.0	0.0	0.0	0.0	0.0	0.0
2669929 MORENO VALLEY	State Route-Limited Access	0.23	65	4	59,484	59,496	59,645	59,527	0.0	0.0	0.0	0.0	0.0	0.0	0.0	0.0
2669930	Ramp-Other	0.28	30	4	2,806	2,856	2,875	2,822	0.0	0.1	0.1	-0.1	0.0	0.0	0.0	-0.1
2669931 GILMAN SPRINGS	Other	0.15	55	4	8,268	8,347	8,331	8,186	0.0	0.0	0.0	0.0	0.0	0.0	0.0	-0.1
2669932	Ramp-Other	0.23	30	4	5,294	5,284	5,411	5,386	0.0	0.0	0.1	0.1	0.0	0.0	0.1	0.1
2669933	Ramp-Other	0.11	30	4	4,202	4,090	4,111	4,137	0.0	-0.1	-0.1	-0.1	0.0	0.0	0.0	0.0
2669934 MORENO VALLEY	State Route-Limited Access	0.23	65	4	64,946	64,987	65,100	64,891	0.0	0.0	0.0	0.0	0.0	0.0	0.0	0.0
2669935	Ramp-Other	0.16	30	4	5,462	5,491	5,455	5,364	0.0	0.0	0.0	-0.1	0.0	0.0	0.0	-0.1
2669936	Ramp-Other	0.21	30	4	4,202	4,090	4,111	4,137	0.0	-0.1	-0.1	-0.1	0.1	0.0	0.0	0.0
2669937	Ramp-Other	0.10	30	4	5,462	5,491	5,455	5,364	0.0	0.0	0.0	-0.1	0.0	0.0	0.0	-0.1
2669938 MORENO VALLEY	State Route-Full Access	0.26	65	4	51,842	51,881	52,083	51,884	0.0	0.0	0.0	0.0	0.0	0.0	0.0	0.0
2669941 MORENO VALLEY	State Route-Full Access	0.19	65	4	54,278	54,313	54,391	54,313	0.0	0.0	0.0	0.0	0.0	0.0	0.0	0.0
2669947 ARLINGTON AVE	Other	0.06	35	4	36,022	35,907	34,897	34,430	0.0	-0.1	-0.2	-0.2	0.0	0.0	-0.1	-0.2
2669948 CENTRAL AVE	Other	0.05	45	4	31,104	30,672	30,020	29,678	0.0	-0.1	-0.2	-0.2	0.1	0.0	-0.1	-0.1
2669949 14TH ST	Other	0.08	45	4	36,479	36,611	36,707	36,646	0.0	0.0	0.0	0.0	0.0	0.0	0.0	0.0
2669950 FRONTAGE RD	Other	0.08	45	4	9,266	9,260	9,248	9,271	0.0	0.0	0.0	0.0	0.0	0.0	0.0	0.0
2669951 W NUEVO RD	Other	0.15	55	4	11,344	11,352	11,370	11,312	0.0	0.0	0.0	0.0	0.0	0.0	0.0	0.0
2669952 W OLEANDER AVE	Other	0.39	55	4	17,038	17,047	17,052	17,051	0.0	0.0	0.0	0.0	0.0	0.0	0.0	0.0
2669953 US HIGHWAY 95	US Route-Full Access	0.25	50	4	2,870	2,880	2,910	2,865	0.0	0.0	0.1	0.0	0.0	0.0	0.0	0.0
2669954 E BARNARD ST	Other	0.27	50	4	0	0	0	0	0.0	0.0	0.0	0.0	0.0	0.0	0.0	0.0
2669955 W HOBSON WAY	Other	1.00	55	4	147	153	146	156	0.0	0.2	0.3	0.0	-0.2	0.0	0.1	-0.2
2669956 W HOBSON WAY	Other	0.12	55													

2669971	IRIS AVE	Other	0.25	55	4	28,261	28,266	28,153	28,159	0.0	0.0	0.0	0.0	0.0	0.0	0.0	0.0
2669972	NASON ST	Other	0.26	55	4	19,255	19,205	19,334	19,332	0.0	0.0	0.0	0.0	0.0	0.0	0.0	0.0
2669973	RECHE CANYON R	Other	1.68	40	4	6,142	6,135	6,139	6,122	0.0	0.0	0.0	0.0	0.0	0.0	0.0	0.0
2669974	N PALM CANYON D	State Route-Full Access	0.25	50	4	20,715	20,619	20,812	20,413	0.0	0.0	0.0	-0.1	0.0	0.0	0.0	0.0
2669975	N PALM CANYON D	State Route-Full Access	0.25	50	4	16,196	16,219	16,401	16,541	0.0	0.0	0.1	0.1	0.0	0.0	0.0	0.1
2669976	POURROY RD	Other	0.42	45	4	18,461	18,558	18,782	18,607	0.0	0.0	0.0	0.1	0.0	0.0	0.1	0.0
2669978	WASHINGTON ST	Other	0.14	55	4	17,139	17,153	17,240	17,179	0.0	0.0	0.0	0.0	0.0	0.0	0.0	0.0
2669980	WASHINGTON ST	Other	0.14	55	4	17,159	17,173	17,261	17,199	0.0	0.0	0.0	0.0	0.0	0.0	0.0	0.0
2669981	WASHINGTON ST	Other	0.00	55	4	17,159	17,173	17,261	17,199	0.0	0.0	0.0	0.0	0.0	0.0	0.0	0.0
2670193	S WARREN RD	Other	0.03	60	4	12,074	12,121	11,806	12,051	0.0	0.0	-0.1	0.0	0.0	0.0	-0.1	0.0
2670201	Ramp-Other		0.10	30	4	0	0	0	0	0.0	0.0	0.0	0.0	0.0	0.0	0.0	0.0
2670206	TEMECULA VALLEY	Interstate	0.33	70	4	128,371	128,552	128,235	128,353	0.0	0.0	0.0	0.0	0.0	0.0	0.0	0.0
2670207	TEMECULA VALLEY	Interstate	0.06	70	4	128,216	128,149	128,334	128,334	0.0	0.0	0.0	0.0	0.0	0.0	0.0	0.0
2670208	TEMECULA VALLEY	Interstate	0.22	70	4	128,371	128,552	128,235	128,353	0.0	0.0	0.0	0.0	0.0	0.0	0.0	0.0
2670209	TEMECULA VALLEY	Interstate	0.34	70	4	128,216	128,149	128,324	128,334	0.0	0.0	0.0	0.0	0.0	0.0	0.0	0.0
2670210	RAINBOW CANYON	Other	0.40	45	4	3,202	3,081	3,295	3,142	0.0	-0.2	0.1	-0.1	0.2	0.0	0.3	0.1
2670211	WASHINGTON ST	Other	0.51	50	4	17,631	17,694	17,604	17,576	0.0	0.0	0.0	0.0	0.0	0.0	0.0	0.0
2670363	REDLANDS FWY	Interstate	0.27	65	4	113,427	113,274	113,216	113,072	0.0	0.0	0.0	0.0	0.0	0.0	0.0	0.0
2670364	PENNSYLVANIA AV	Other	0.00	45	4	6,634	6,226	6,643	6,539	0.0	-0.3	0.0	-0.1	0.3	0.0	0.3	0.2
2670365	AVE 50	Other	1.01	55	4	7,496	7,491	7,503	7,511	0.0	0.0	0.0	0.0	0.0	0.0	0.0	0.0
2670366	AVE 50	Other	1.23	45	4	0	0	0	0	0.0	0.0	0.0	0.0	0.0	0.0	0.0	0.0
2670367	MCNAUGHTON PK	Other	0.26	45	4	0	0	0	0	0.0	0.0	0.0	0.0	0.0	0.0	0.0	0.0
2670368	MCNAUGHTON PK	Other	0.53	55	4	8,497	8,490	8,507	8,505	0.0	0.0	0.0	0.0	0.0	0.0	0.0	0.0
2670369	AVE 50	Other	0.22	45	4	0	0	0	0	0.0	0.0	0.0	0.0	0.0	0.0	0.0	0.0
2670370	Interstate		1.33	70	4	30,520	30,521	30,506	30,503	0.0	0.0	0.0	0.0	0.0	0.0	0.0	0.0
2670371	Ramp-Other		0.60	30	4	0	0	0	0	0.0	0.0	0.0	0.0	0.0	0.0	0.0	0.0
2670372	Interstate		3.24	70	4	30,520	30,521	30,506	30,503	0.0	0.0	0.0	0.0	0.0	0.0	0.0	0.0
2670373	Ramp-Other		0.74	30	4	0	0	0	0	0.0	0.0	0.0	0.0	0.0	0.0	0.0	0.0
2670374	Interstate		1.32	70	4	32,548	32,545	32,516	32,521	0.0	0.0	0.0	0.0	0.0	0.0	0.0	0.0
2670375	Ramp-Other		0.68	30	4	0	0	0	0	0.0	0.0	0.0	0.0	0.0	0.0	0.0	0.0
2670376	Interstate		3.81	70	4	32,548	32,545	32,516	32,521	0.0	0.0	0.0	0.0	0.0	0.0	0.0	0.0
2670377	Ramp-Other		0.66	30	4	0	0	0	0	0.0	0.0	0.0	0.0	0.0	0.0	0.0	0.0
2670379	TEMECULA VALLEY	HOV Ramp	0.07	65	4	16,908	17,163	17,697	17,418	0.0	0.1	0.2	0.1	-0.1	0.0	0.1	0.1
2670380	TEMECULA VALLEY	HOV Ramp	0.12	65	4	17,470	16,938	17,294	17,328	0.0	-0.1	0.0	0.0	0.1	0.0	0.1	0.1
2670381	TEMECULA VALLEY	HOV LANE - Interstate	0.74	65	4	40,864	40,890	40,907	41,140	0.0	0.0	0.0	0.0	0.0	0.0	0.0	0.0
2670382	TEMECULA VALLEY	HOV LANE - Interstate	0.85	65	4	36,106	36,233	36,814	36,509	0.0	0.0	0.1	0.0	0.0	0.0	0.1	0.0
2670383	TEMECULA VALLEY	HOV LANE - Interstate	0.79	65	4	40,864	40,890	40,907	41,140	0.0	0.0	0.0	0.0	0.0	0.0	0.0	0.0
2670384	TEMECULA VALLEY	HOV LANE - Interstate	1.98	65	4	36,106	36,233	36,814	36,509	0.0	0.0	0.0	0.1	0.0	0.0	0.1	0.0
2670385	TEMECULA VALLEY	HOV LANE - Interstate	0.04	65	4	26,923	26,344	26,974	26,929	0.0	-0.1	0.0	0.0	0.1	0.0	0.1	0.1
2670386	TEMECULA VALLEY	HOV LANE - Interstate	0.68	65	4	36,106	36,233	36,814	36,509	0.0	0.0	0.1	0.0	0.0	0.0	0.1	0.0
2670387	TEMECULA VALLEY	HOV LANE - Interstate	0.71	65	4	40,864	40,890	40,907	41,140	0.0	0.0	0.0	0.0	0.0	0.0	0.0	0.0
2670388	TEMECULA VALLEY	HOV Ramp	0.10	65	4	1,831	1,958	1,890	1,890	0.3	0.3	0.1	-0.3	0.0	0.0	-0.2	0.0
2670389	TEMECULA VALLEY	HOV LANE - Interstate	0.20	65	4	34,275	34,276	34,859	34,619	0.0	0.0	0.1	0.0	0.0	0.0	0.1	0.0
2670390	TEMECULA VALLEY	HOV LANE - Interstate	0.19	65	4	39,965	39,945	39,598	39,796	0.0	0.0	0.0	0.0	0.0	0.0	0.0	0.0
2670391	TEMECULA VALLEY	HOV Ramp	0.09	65	4	899	946	1,309	1,344	0.0	0.2	1.6	1.7	-0.2	0.0	1.4	1.5
2670392	TEMECULA VALLEY	HOV Ramp	0.10	65	4	10,007	10,414	10,098	10,141	0.0	0.0	0.1	-0.2	0.0	0.0	-0.1	0.0
2670393	TEMECULA VALLEY	HOV Ramp	0.10	65	4	12,203	12,217	12,408	12,541	0.0	0.0	0.1	0.0	0.0	0.0	0.1	0.1
2670394	TEMECULA VALLEY	HOV LANE - Interstate	2.85	65	4	44,282	44,689	45,049	44,717	0.0	0.0	0.1	0.0	0.0	0.0	0.0	0.0
2670395	TEMECULA VALLEY	HOV LANE - Interstate	2.84	65	4	52,169	52,161	52,006	52,337	0.0	0.0	0.0	0.0	0.0	0.0	0.0	0.0
2670396	TEMECULA VALLEY	HOV LANE - Interstate	0.87	65	4	44,282	44,689	45,049	44,717	0.0	0.0	0.1	0.0	0.0	0.0	0.0	0.0
2670397	TEMECULA VALLEY	HOV LANE - Interstate	0.84	65	4	52,169	52,161	52,006	52,337	0.0	0.0	0.0	0.0	0.0	0.0	0.0	0.0
2670400	TEMECULA VALLEY	HOV LANE - Interstate	0.79	65	4	44,282	44,689	45,049	44,717	0.0	0.0	0.1	0.0	0.0	0.0	0.0	0.0
2670401	TEMECULA VALLEY	HOV LANE - Interstate	0.82	65	4	52,169	52,161	52,006	52,337	0.0	0.0	0.0	0.0	0.0	0.0	0.0	0.0
2670402	TEMECULA VALLEY	HOV LANE - Interstate	1.68	65	4	44,282	44,689	45,049	44,717	0.0	0.0	0.1	0.0	0.0	0.0	0.0	0.0
2670404	TEMECULA VALLEY	HOV LANE - Interstate	0.73	65	4	44,282	44,689	45,049	44,717	0.0	0.0	0.0	0.0	0.0	0.0	0.0	0.0
2670405	TEMECULA VALLEY	HOV LANE - Interstate	0.04	65	4	33,622	33,249	33,434	33,774	0.0	0.0	0.0	0.0	0.0	0.0	0.0	0.1
2670406	TEMECULA VALLEY	HOV LANE - Interstate	0.18	65	4	44,282	44,689	45,049	44,717	0.0	0.0	0.1	0.0	0.0	0.0	0.0	0.0
2670407	TEMECULA VALLEY	HOV LANE - Interstate	0.18	65	4	52,169	52,161	52,006	52,337	0.0	0.0	0.0	0.0	0.0	0.0	0.0	0.0
2670408	TEMECULA VALLEY	HOV LANE - Interstate	0.91	65	4	51,308	51,619	51,949	51,620	0.0	0.0	0.1	0.0	0.0	0.0	0.0	0.0
2670409	TEMECULA VALLEY	HOV LANE - Interstate	0.21	65	4	50,105	50,158	49,884	50,203	0.0	0.0	0.0	0.0	0.0	0.0	0.0	0.0
2670410	TEMECULA VALLEY	HOV Ramp	0.11	65	4	2,064	2,003	2,122	2,134	0.0	-0.1	0.1	0.1	0.1	0.0	0.2	0.3
2670411	TEMECULA VALLEY	HOV Ramp	0.11	65	4	2,591	2,846	2,879	2,627	0.0	0.0	0.5	0.1	-0.4	0.0	0.0	-0.3
2670414	TEMECULA VALLEY	HOV LANE - Interstate	0.06	65	4	35,376	35,310	34,724	35,364	0.0	0.0	-0.1	0.0	0.0	0.0	-0.1	0.0
2670415	TEMECULA VALLEY	HOV LANE - Interstate	0.06	65	4	27,456	28,018	28,967	27,893	0.0	0.1	0.2	0.1	-0.1	0.0	0.1	0.0
2670416	TEMECULA VALLEY	HOV LANE - Interstate	0.76	65	4	51,308	51,619	51,949	51,620	0.0	0.0	0.1	0.0	0.0	0.0	0.0	0.0
2670417	TEMECULA VALLEY	HOV LANE - Interstate	0.76	65	4	55,969	55,906	55,718	56,205	0.0	0.0	0.0	0.0	0.0	0.0	0.0	0.0
2670423	TEMECULA VALLEY	HOV LANE - Interstate	0.08	65	4	51,308	51,619	51,949	51,620	0.0	0.0	0.1	0.0	0.0	0.0	0.0	0.0
2670424	TEMECULA VALLEY	HOV LANE - Interstate	0.82	65	4	55,969	55,906	55,718	56,205	0.0	0.0	0.0	0.0	0.0	0.0	0.0	0.0
2670428	TEMECULA VALLEY	HOV LANE - Interstate	0.68	65	4	51,308	51,619	51,949	51,620	0.0	0.0	0.1	0.0	0.0	0.0	0.0	0.0
2670429	TEMECULA VALLEY	HOV Ramp	0.08	65	4	7,559	8,090	8,344	7,944	0.0	0.3	0.4	0.2	-0.3	0.0	0.1	-0.1
2670430	TEMECULA VALLEY	HOV LANE - Interstate	0.21	65	4	43,749	43,529	43,605	43,676	0.0	0.0	0.0	0.0	0.0	0.0	0.0	0.0
2670431	TEMECULA VALLEY	HOV LANE - Interstate	0.17	65	4	50,519	50,525	50,562	50,792	0.0	0.0	0.0	0.0	0.0	0.0	0.0	0.0
2670432	TEMECULA VALLEY	HOV Ramp	0.07	65	4	5,449	5,381	5,156	5,413	0.0	-0.1	-0.2	0.0	0.1	0.0	-0.2	0.0
2670433	TEMECULA VALLEY	HOV Ramp	0.11	65	4	8,729	8,833	8,629	8,473	0.0	-0.1	-0.1	-0.1	-0.1	0.0	-0.1	-0.2
2670434	TEMECULA VALLEY	HOV Ramp	0.13	65	4	9,834	9,918	9,969	9,881	0.0	0.0	0.1	0.0	0.0	0.0	0.0	0.0
2670435	TEMECULA VALLEY	HOV LANE - Interstate	0.73	65	4	53,583	53,447	53,574	53,557	0.0	0.0	0.0	0.0	0.0	0		

2670457	TEMECULA VALLEYHOV Ramp	0.07	65	4	159	142	171	137	0.0	-0.5	0.3	-0.6	0.5	0.0	0.8	-0.2
2670458	TEMECULA VALLEYHOV Ramp	0.09	65	4	1,463	1,419	1,409	1,443	0.0	-0.1	-0.2	-0.1	0.1	0.0	0.0	0.1
2670459	TEMECULA VALLEYHOV Ramp	0.08	65	4	10,320	10,254	10,499	10,351	0.0	0.0	0.1	0.0	0.0	0.0	0.0	0.0
2670460	TEMECULA VALLEYHOV Ramp	0.08	65	4	10,229	10,051	10,117	10,158	0.0	-0.1	0.0	0.0	0.1	0.0	0.0	0.0
2670461	TEMECULA VALLEYHOT LANE - Interstate	1.02	65	4	23,410	23,204	23,534	23,422	0.0	0.0	0.0	0.0	0.0	0.0	0.1	0.0
2670462	TEMECULA VALLEYHOT LANE - Interstate	1.07	65	4	32,837	32,658	32,933	32,542	0.0	0.0	0.0	0.0	0.0	0.0	0.0	0.0
2670463	TEMECULA VALLEYHOT LANE - Interstate	0.76	65	4	23,410	23,204	23,534	23,422	0.0	0.0	0.0	0.0	0.0	0.0	0.1	0.0
2670464	TEMECULA VALLEYHOT LANE - Interstate	0.74	65	4	32,837	32,658	32,933	32,542	0.0	0.0	0.0	0.0	0.0	0.0	0.0	0.0
2670465	TEMECULA VALLEYHOT LANE - Interstate	0.56	65	4	24,247	24,218	24,516	24,328	0.0	0.0	0.0	0.0	0.0	0.0	0.1	0.0
2670466	TEMECULA VALLEYHOT LANE - Interstate	0.04	65	4	21,169	20,665	20,725	20,413	0.0	-0.1	-0.1	-0.2	0.1	0.0	0.0	-0.1
2670467	TEMECULA VALLEYHOV Ramp	0.05	65	4	3,479	3,150	3,285	3,413	0.0	-0.4	-0.2	-0.1	0.4	0.0	0.2	0.3
2670468	TEMECULA VALLEYHOT LANE - Interstate	0.12	65	4	19,932	20,054	20,249	20,010	0.0	0.0	0.1	0.0	0.0	0.0	0.0	0.0
2670469	TEMECULA VALLEYHOV Ramp	0.07	65	4	4,163	4,315	4,267	4,318	0.0	-0.2	0.0	0.0	0.2	0.0	0.1	0.2
2670470	TEMECULA VALLEYHOT LANE - Interstate	0.14	65	4	28,026	27,849	27,817	27,597	0.0	0.0	0.0	-0.1	0.0	0.0	0.0	0.0
2670471	TEMECULA VALLEYHOV Ramp	0.05	65	4	4,810	4,809	5,116	4,945	0.0	0.0	0.3	0.1	0.0	0.0	0.3	0.1
2670472	TEMECULA VALLEYHOV Ramp	0.09	65	4	4,142	3,899	4,399	4,189	0.0	-0.3	0.3	0.0	0.3	0.0	0.5	0.3
2670473	TEMECULA VALLEYHOT LANE - Interstate	0.87	65	4	24,247	24,218	24,516	24,328	0.0	0.0	0.0	0.0	0.0	0.0	0.1	0.0
2670474	TEMECULA VALLEYHOT LANE - Interstate	0.87	65	4	32,169	31,748	32,217	31,786	0.0	-0.1	0.0	-0.1	0.1	0.0	0.1	0.0
2670475	TEMECULA VALLEYHOT LANE - Interstate	0.36	65	4	24,247	24,218	24,516	24,328	0.0	0.0	0.0	0.0	0.0	0.0	0.1	0.0
2670476	TEMECULA VALLEYHOT LANE - Interstate	0.43	65	4	32,169	31,748	32,217	31,786	0.0	-0.1	0.0	-0.1	0.1	0.0	0.1	0.0
2670477	TEMECULA VALLEYHOT LANE - Interstate	0.80	65	4	24,247	24,218	24,516	24,328	0.0	0.0	0.0	0.0	0.0	0.0	0.1	0.0
2670478	TEMECULA VALLEYHOT LANE - Interstate	0.82	65	4	32,169	31,748	32,217	31,786	0.0	-0.1	0.0	-0.1	0.1	0.0	0.1	0.0
2670483	TEMECULA VALLEYHOV Ramp	0.12	65	4	4,529	4,445	4,430	4,476	0.0	-0.1	-0.1	-0.1	0.1	0.0	0.0	0.0
2670484	TEMECULA VALLEYHOT LANE - Interstate	0.69	65	4	23,711	23,728	24,178	23,984	0.0	0.0	0.1	0.0	0.0	0.0	0.1	0.0
2670485	TEMECULA VALLEYHOT LANE - Interstate	0.69	65	4	29,867	29,522	29,793	29,497	0.0	-0.1	0.0	-0.1	0.1	0.0	0.0	0.0
2670486	TEMECULA VALLEYHOV Ramp	0.12	65	4	5,001	4,852	4,908	4,908	0.0	-0.1	0.1	-0.1	0.1	0.0	0.2	0.0
2670487	TEMECULA VALLEYHOT LANE - Interstate	0.26	65	4	24,247	24,218	24,516	24,328	0.0	0.0	0.0	0.0	0.0	0.0	0.1	0.0
2670488	TEMECULA VALLEYHOT LANE - Interstate	0.16	65	4	32,169	31,748	32,217	31,786	0.0	-0.1	0.0	-0.1	0.1	0.0	0.0	0.0
2670489	TEMECULA VALLEYHOT LANE - Interstate	0.04	65	4	13,338	13,571	13,968	13,486	0.0	0.1	0.2	0.0	-0.1	0.0	0.1	0.0
2670490	TEMECULA VALLEYHOT LANE - Interstate	0.04	65	4	19,159	18,832	19,135	19,135	0.0	-0.1	0.0	0.0	0.0	0.0	0.1	0.0
2670497	TEMECULA VALLEYHOV Ramp	0.09	65	4	1,465	1,448	1,404	1,461	0.0	-0.1	-0.2	-0.1	0.0	0.0	-0.1	0.0
2670498	TEMECULA VALLEYHOV Ramp	0.07	65	4	4,956	5,073	4,890	5,034	0.0	0.1	-0.1	0.1	-0.1	0.0	-0.2	0.0
2670501	TEMECULA VALLEYHOT LANE - Interstate	0.06	65	4	29,867	29,522	29,793	29,497	0.0	-0.1	0.0	-0.1	0.1	0.0	0.0	0.0
2670502	TEMECULA VALLEYHOT LANE - Interstate	0.11	65	4	23,711	23,728	24,178	23,984	0.0	0.0	0.1	0.0	0.0	0.0	0.1	0.0
2670505	TEMECULA VALLEYHOT LANE - Interstate	2.02	65	4	40,864	40,890	40,907	41,140	0.0	0.0	0.0	0.0	0.0	0.0	0.0	0.0
2670506	TEMECULA VALLEYHOT LANE - Interstate	0.04	65	4	20,823	20,810	21,067	21,218	0.0	0.0	0.1	0.1	0.0	0.0	0.1	0.1
2670508	TEMECULA VALLEYHOT LANE - Interstate	0.04	65	4	7,483	7,142	7,817	7,255	0.0	-0.2	0.2	-0.1	0.2	0.0	0.4	0.1
2670510	TEMECULA VALLEYHOV LANE - Interstate	0.04	65	4	6,576	6,576	6,487	6,487	0.0	0.0	0.0	0.0	0.0	0.0	-0.1	0.0
2670511	TEMECULA VALLEYHOV Ramp	0.11	65	4	5,864	5,748	5,834	6,002	0.0	-0.1	0.0	0.1	0.1	0.0	0.1	0.2
2670512	TEMECULA VALLEYHOT LANE - Interstate	0.20	65	4	41,691	41,843	42,170	42,090	0.0	0.0	0.0	0.0	0.0	0.0	0.0	0.0
2670513	TEMECULA VALLEYHOV Ramp	0.10	65	4	9,617	9,775	9,778	9,530	0.0	0.1	0.1	0.0	-0.1	0.0	0.0	-0.1
2670514	TEMECULA VALLEYHOT LANE - Interstate	0.04	65	4	25,313	25,211	25,336	25,443	0.0	0.0	0.0	0.0	0.0	0.0	0.0	0.0
2670515	TEMECULA VALLEYHOT LANE - Interstate	0.74	65	4	52,169	52,161	52,006	52,337	0.0	0.0	0.0	0.0	0.0	0.0	0.0	0.0
2670517	TEMECULA VALLEYHOV LANE - Interstate	0.04	65	4	9,406	8,938	9,024	9,276	0.0	-0.2	-0.2	-0.1	0.2	0.0	0.0	0.2
2670518	TEMECULA VALLEYHOV LANE - Interstate	0.04	65	4	8,951	9,396	9,695	9,141	0.0	0.1	0.3	0.1	-0.2	0.0	0.1	-0.1
2670520	TEMECULA VALLEYHOT LANE - Interstate	0.91	65	4	55,989	55,718	55,718	56,205	0.0	0.0	0.0	0.0	0.0	0.0	0.0	0.0
2670522	TEMECULA VALLEYHOV LANE - Interstate	0.06	65	4	11,446	11,465	11,825	11,946	0.0	0.2	0.2	-0.1	0.2	0.0	-0.1	0.0
2670523	TEMECULA VALLEYHOV LANE - Interstate	0.06	65	4	10,069	9,567	9,874	10,068	0.0	-0.2	-0.1	0.0	0.2	0.0	0.1	0.2
2670525	TEMECULA VALLEYHOT LANE - Interstate	0.71	65	4	59,248	59,358	59,191	59,265	0.0	0.0	0.0	0.0	0.0	0.0	0.0	0.0
2670526	TEMECULA VALLEYHOT LANE - Interstate	0.06	65	4	29,141	29,590	29,506	29,352	0.0	0.1	0.1	0.0	-0.1	0.0	0.0	0.0
2670528	TEMECULA VALLEYHOV LANE - Interstate	0.06	65	4	10,598	10,232	9,924	10,675	0.0	-0.2	0.0	0.0	0.2	0.0	-0.1	0.2
2670529	TEMECULA VALLEYHOV LANE - Interstate	0.06	65	4	11,852	12,008	12,188	12,037	0.0	0.1	0.1	0.1	-0.1	0.0	0.1	0.0
2670531	TEMECULA VALLEYHOT LANE - Interstate	0.46	65	4	13,250	13,092	13,206	13,209	0.0	-0.1	0.0	0.0	0.1	0.0	0.0	0.0
2670532	TEMECULA VALLEYHOT LANE - Interstate	0.32	65	4	24,070	24,026	24,225	23,626	0.0	0.0	0.0	0.0	0.0	0.0	0.0	0.0
2670533	TEMECULA VALLEYHOV LANE - Interstate	0.05	65	4	4,166	4,052	4,013	4,013	0.0	-0.1	0.0	-0.2	0.1	0.0	0.1	0.0
2670535	TEMECULA VALLEYHOV LANE - Interstate	0.05	65	4	2,726	2,747	2,801	2,788	0.0	0.0	0.1	0.1	0.0	0.0	0.1	0.1
2670537	TEMECULA VALLEYHOT LANE - Interstate	0.79	65	4	32,837	32,658	32,933	32,542	0.0	0.0	0.0	0.0	0.0	0.0	0.0	0.0
2670538	TEMECULA VALLEYHOT LANE - Interstate	0.03	65	4	13,208	13,133	13,487	13,858	0.0	0.0	0.1	0.2	0.0	0.0	0.1	0.2
2670540	TEMECULA VALLEYHOV LANE - Interstate	0.03	65	4	5,525	5,548	5,502	5,772	0.0	0.0	0.0	0.2	0.0	0.0	0.0	0.2
2670541	TEMECULA VALLEYHOV LANE - Interstate	0.03	65	4	4,605	4,698	4,834	4,696	0.0	0.1	0.2	0.1	-0.1	0.0	0.1	0.0
2670543	TEMECULA VALLEYHOT LANE - Interstate	0.04	65	4	14,278	13,554	14,329	14,335	0.0	-0.2	0.0	0.0	0.2	0.0	0.2	0.0
2670544	TEMECULA VALLEYHOT LANE - Interstate	0.50	65	4	32,169	31,748	32,217	31,786	0.0	-0.1	0.0	-0.1	0.1	0.0	0.1	0.0
2670546	TEMECULA VALLEYHOV LANE - Interstate	0.04	65	4	5,434	5,426	5,292	5,719	0.0	0.0	-0.1	0.2	0.0	0.0	-0.1	0.2
2670547	TEMECULA VALLEYHOV LANE - Interstate	0.04	65	4	4,746	4,976	4,867	4,919	0.0	0.2	0.1	0.2	-0.2	0.0	-0.1	-0.1
2670549	TEMECULA VALLEYHOT LANE - Interstate	0.21	65	4	27,168	26,895	27,149	26,878	0.0	0.0	0.0	0.0	0.0	0.0	0.0	0.0
2670550	TEMECULA VALLEYHOV Ramp	0.08	65	4	2,699	2,627	2,644	2,619	0.0	-0.1	-0.1	-0.1	0.1	0.0	0.0	0.0
2670551	TEMECULA VALLEYHOT LANE - Interstate	0.20	65	4	19,719	19,773	20,086	19,852	0.0	0.0	0.1	0.0	0.0	0.0	0.1	0.0
2670552	TEMECULA VALLEYHOV Ramp	0.08	65	4	3,992	3,955	4,092	4,132	0.0	0.0	0.1	0.1	0.0	0.0	0.1	0.2
2670553	TEMECULA VALLEYHOT LANE - Interstate	0.98	65	4	23,711	23,728	24,178	23,984	0.0	0.0	0.1	0.0	0.0	0.0	0.1	0.0
2670554	TEMECULA VALLEYHOT LANE - Interstate	0.98	65	4	29,867	29,522	29,793	29,497	0.0	-0.1	0.0	-0.1	0.1	0.0	0.0	0.0
2670556	TEMECULA VALLEYHOV LANE - Interstate	0.04	65	4	9,987	9,987	5,126	4,904	0.0	0.1	0.0	-0.1	0.0	0.0	-0.2	0.0
2670557	TEMECULA VALLEYHOV LANE - Interstate	0.04	65	4	5,230	4,848	5,072	5,188	0.0	0.3	0.2	-0.1	0.3	0.0	0.2	0.3
2670559 I 15 HOV	HOV Ramp	0.05	65	4	2,722	2,413	2,350	2,325	0.0	-0.5	-0.6	-0.7	0.5	0.0	-0.1	-0.2
2670560 I 15 HOV	HOV Ramp	0.07	65	4	765	790	845	654	0.0	0.1	0.4	-0.7	-0.1	0.0	0.3	-0.8
2670561 I 15 HOV	HOV-Interstate	0.58	65	4	7,124	7,243	7,265	7,146	0.0	0.1	0.1	0.0	-0.1	0.0	0.0	-0.1
2670562 I 15 HOV	HOV-Interstate	0.69	65	4	5,833	5,730	5,769	5,683	0.0	-0.1	0.0	-0.1	0.1	0.0	0.0	0.0
2670563 I 15 HOV	HOV Ramp	0.09	65	4	1,154	1,329	1,201	1,171	0.0	0.6	0.2	0.1	-0.6</			

2670582 I 15 HOV	HOV Ramp	0.12	65	4	315	281	241	280	0.0	-0.5	-1.2	-0.5	0.5	0.0	-0.7	0.0
2670583 I 15 HOV	HOV-Interstate	0.58	65	4	12,317	12,222	12,147	12,161	0.0	0.0	-0.1	-0.1	0.0	0.0	0.0	0.0
2670584 I 15 HOV	HOV-Interstate	0.58	65	4	15,703	15,980	15,955	16,163	0.0	0.1	0.0	0.1	-0.1	0.0	0.0	0.0
2670585 I 15 HOV	HOV-Interstate	0.89	65	4	12,317	12,222	12,147	12,161	0.0	0.0	0.0	-0.1	0.0	0.0	0.0	0.0
2670586 I 15 HOV	HOV-Interstate	0.88	65	4	15,703	15,980	15,955	16,163	0.0	0.1	0.0	0.1	-0.1	0.0	0.0	0.0
2670587 I 15 HOV	HOV-Interstate	0.41	65	4	12,317	12,222	12,147	12,161	0.0	0.0	0.0	-0.1	0.0	0.0	0.0	0.0
2670588 I 15 HOV	HOV-Interstate	0.40	65	4	15,703	15,980	15,955	16,163	0.0	0.1	0.1	0.1	-0.1	0.0	0.0	0.0
2670589 I 15 HOV	HOV-Interstate	0.84	65	4	12,317	12,222	12,147	12,161	0.0	0.0	-0.1	-0.1	0.0	0.0	0.0	0.0
2670590 I 15 HOV	HOV-Interstate	0.81	65	4	15,703	15,980	15,955	16,163	0.0	0.1	0.1	0.1	-0.1	0.0	0.0	0.0
2670591 I 15 HOV	HOV-Interstate	1.96	65	4	12,317	12,222	12,147	12,161	0.0	0.0	0.0	-0.1	0.0	0.0	0.0	0.0
2670592 I 15 HOV	HOV-Interstate	2.06	65	4	15,703	15,980	15,955	16,163	0.0	0.1	0.1	0.1	-0.1	0.0	0.0	0.0
2670593 I 15 HOV	HOV-Interstate	0.65	65	4	12,317	12,222	12,147	12,161	0.0	0.0	0.0	-0.1	0.0	0.0	0.0	0.0
2670594 I 15 HOV	HOV-Interstate	0.60	65	4	15,703	15,980	15,955	16,163	0.0	0.1	0.1	0.1	-0.1	0.0	0.0	0.0
2670595 I 15 HOV	HOV-Interstate	0.15	65	4	10,295	10,634	10,035	10,452	0.0	0.0	-0.1	0.1	-0.1	0.0	-0.3	-0.1
2670596 I 15 HOV	HOV-Interstate	0.18	65	4	15,237	15,437	15,588	15,787	0.0	0.1	0.1	0.2	-0.1	0.0	0.0	0.1
2670597 I 15 HOV	HOV Ramp	0.07	65	4	466	544	367	376	0.0	0.7	-1.0	-0.9	-0.7	0.0	-1.7	-1.6
2670598 I 15 HOV	HOV Ramp	0.07	65	4	2,021	1,588	2,112	1,709	0.0	-1.0	0.2	-0.7	1.0	0.0	1.2	0.3
2670599 I 15 HOV	HOV Ramp	0.08	65	4	9,001	8,531	9,185	8,735	0.0	-0.2	0.1	-0.1	0.2	0.0	0.3	0.1
2670600 I 15 HOV	HOV Ramp	0.11	65	4	8,227	8,585	8,100	8,101	0.0	0.2	-0.1	-0.2	-0.2	0.0	-0.3	-0.3
2670601 I 15 HOV	HOV-Interstate	0.89	65	4	19,296	19,165	19,220	19,188	0.0	0.0	0.0	0.0	0.0	0.0	0.0	0.0
2670602 I 15 HOV	HOV-Interstate	0.92	65	4	23,464	24,022	23,688	23,887	0.0	0.1	0.0	0.0	-0.1	0.0	-0.1	0.0
2670603 I 15 HOV	HOV-Interstate	0.96	65	4	19,296	19,165	19,220	19,188	0.0	0.0	0.0	0.0	0.0	0.0	0.0	0.0
2670604 I 15 HOV	HOV-Interstate	0.94	65	4	23,464	24,022	23,688	23,887	0.0	0.1	0.0	0.1	-0.1	0.0	-0.1	0.0
2670605 I 15 HOV	HOV-Interstate	0.47	65	4	19,296	19,165	19,220	19,188	0.0	0.0	0.0	0.0	0.0	0.0	0.0	0.0
2670606 I 15 HOV	HOV-Interstate	0.50	65	4	23,464	24,022	23,688	23,887	0.0	0.1	0.0	0.1	-0.1	0.0	-0.1	0.0
2670607 I 15 HOV	HOV-Interstate	0.68	65	4	19,296	19,165	19,220	19,188	0.0	0.0	0.0	0.0	0.0	0.0	0.0	0.0
2670608 I 15 HOV	HOV-Interstate	0.57	65	4	23,464	24,022	23,688	23,887	0.0	0.1	0.0	0.1	-0.1	0.0	-0.1	0.0
2670609 I 15 HOV	HOV Ramp	0.09	65	4	98	95	103	97	0.0	-0.1	0.2	-0.1	0.1	0.0	0.4	0.1
2670610 I 15 HOV	HOV-Interstate	0.16	65	4	19,198	19,070	19,117	19,091	0.0	0.0	0.0	0.0	0.0	0.0	0.0	0.0
2670611 I 15 HOV	HOV-Interstate	0.20	65	4	23,352	23,955	23,812	23,812	0.0	0.1	0.0	0.1	-0.1	0.0	-0.1	0.0
2670612 I 15 HOV	HOV Ramp	0.08	65	4	69	70	75	75	0.0	0.0	0.4	0.3	0.0	0.0	0.3	0.3
2670613 MAIN ST	Other	0.04	50	4	33,442	33,355	33,426	33,348	0.0	0.0	0.0	0.0	0.0	0.0	0.0	0.0
2670614 MAIN ST	Other	0.24	50	4	40,379	40,310	40,277	40,223	0.0	0.0	0.0	0.0	0.0	0.0	0.0	0.0
2670615 WINCHESTER RD	State Route-Full Access	0.48	60	4	49,860	49,867	49,726	49,834	0.0	0.0	0.0	0.0	0.0	0.0	0.0	0.0
2670639 TEMECULA VALLEY	Interstate	2.25	65	4	69,735	69,569	69,681	69,399	0.0	0.0	0.0	0.0	0.0	0.0	0.0	0.0
2670641 TEMECULA VALLEY	HOT LANE - Interstate	2.01	65	4	52,169	52,161	52,006	52,337	0.0	0.0	0.0	0.0	0.0	0.0	0.0	0.0
2670647 TEMECULA VALLEY	HOT LANE - Interstate	1.62	65	4	52,169	52,161	52,006	52,337	0.0	0.0	0.0	0.0	0.0	0.0	0.0	0.0
2670682 TEMECULA VALLEY	HOT LANE - Interstate	2.00	65	4	44,289	44,289	44,717	45,049	0.0	0.0	0.1	0.0	0.0	0.0	0.0	0.0
2670682 TEMECULA VALLEY	Interstate	0.67	65	4	63,686	63,348	62,860	63,108	0.0	0.0	-0.1	0.0	0.0	0.0	0.0	0.0
2670685 TEMECULA VALLEY	HOT LANE - Interstate	0.71	65	4	36,106	36,233	36,814	36,509	0.0	0.0	0.1	0.0	0.0	0.0	0.1	0.0
2670690 TEMECULA VALLEY	Interstate	0.55	65	4	77,420	76,761	76,514	76,805	0.0	0.0	-0.1	0.0	0.0	0.0	0.0	0.0
2670804 ONTARIO FWY	Interstate	0.71	65	4	104,269	104,676	104,082	104,544	0.0	0.0	0.0	0.0	0.0	0.0	0.0	0.0
2670851 W FLORIDA AVE	State Route-Full Access	0.09	60	4	32,007	31,939	32,039	31,949	0.0	0.0	0.0	0.0	0.0	0.0	0.0	0.0
2670852 W FLORIDA AVE	State Route-Full Access	0.46	60	4	32,007	31,939	32,039	31,949	0.0	0.0	0.0	0.0	0.0	0.0	0.0	0.0
2670861	HOT - HOT Connector	0.11	65	4	36,956	35,981	35,933	35,972	0.0	0.0	0.0	0.0	0.0	0.0	0.0	0.0
2670863 RIVERSIDE FWY	HOT LANE	0.04	65	4	65,012	66,678	65,357	66,015	0.0	0.1	0.0	0.1	-0.1	0.0	-0.1	0.0
2670864 RIVERSIDE FWY	HOT LANE	0.03	65	4	75,894	75,385	75,385	75,159	0.0	0.0	0.0	0.0	0.0	0.0	0.0	0.0
2670866 RIVERSIDE FWY	HOT LANE	1.30	65	4	75,894	75,385	75,736	75,159	0.0	0.0	0.0	0.0	0.0	0.0	0.0	0.0
2670867 RIVERSIDE FWY	HOT LANE	0.33	65	4	65,012	66,678	65,357	66,015	0.0	0.1	0.0	0.1	-0.1	0.0	-0.1	0.0
2670868 RIVERSIDE FWY	HOT LANE	0.04	65	4	37,020	39,538	37,373	37,787	0.0	0.3	0.0	0.1	-0.3	0.0	-0.2	-0.2
2670869 RIVERSIDE FWY	HOT LANE	0.33	65	4	75,894	75,385	75,736	75,159	0.0	0.0	0.0	0.0	0.0	0.0	0.0	0.0
2670870 RIVERSIDE FWY	HOT LANE	0.04	65	4	52,555	51,912	51,361	51,546	0.0	-0.1	-0.1	-0.1	0.1	0.0	0.0	0.0
2670871 RIVERSIDE FWY	HOT LANE	1.29	65	4	65,012	66,678	65,357	66,015	0.0	0.1	0.0	0.1	-0.1	0.0	-0.1	0.0
2670872 RIVERSIDE FWY	HOV LANE	0.04	65	4	27,992	27,140	27,984	28,228	0.0	-0.1	0.0	0.0	0.1	0.0	0.1	0.2
2670873 RIVERSIDE FWY	HOV LANE	0.04	65	4	23,343	23,474	23,613	24,374	0.0	0.0	0.0	0.2	0.0	0.0	0.2	0.0
2670874 RIVERSIDE FWY	HOT LANE	1.24	65	4	31,925	31,915	31,492	32,182	0.0	0.0	-0.1	0.0	0.0	0.0	-0.1	0.0
2670875 RIVERSIDE FWY	HOT LANE	0.06	65	4	43,305	42,637	42,921	42,535	0.0	-0.1	0.0	-0.1	0.1	0.0	0.0	0.0
2670876 RIVERSIDE FWY	HOT LANE	0.05	65	4	33,087	34,763	33,865	33,833	0.0	0.2	0.1	0.1	-0.2	0.0	-0.1	-0.1
2670877 RIVERSIDE FWY	HOT LANE	0.05	65	4	23,115	22,343	23,555	22,350	0.0	-0.1	0.1	-0.1	0.1	0.0	0.2	0.0
2670881 RIVERSIDE FWY	State Route-Limited Access	0.54	65	4	159,499	159,135	159,592	160,118	0.0	0.0	0.0	0.0	0.0	0.0	0.0	0.0
2670890 RIVERSIDE FWY	HOT LANE	3.65	65	4	61,355	61,637	61,128	61,559	0.0	0.0	0.0	0.0	0.0	0.0	0.0	0.0
2670891 RIVERSIDE FWY	HOT LANE	0.04	65	4	40,698	40,757	40,646	40,586	0.0	0.0	0.0	0.0	0.0	0.0	0.0	0.0
2670892 RIVERSIDE FWY	HOT LANE	0.27	65	4	40,698	40,757	40,646	40,586	0.0	0.0	0.0	0.0	0.0	0.0	0.0	0.0
2670893 RIVERSIDE FWY	HOT LANE	0.27	65	4	61,355	61,637	61,128	61,559	0.0	0.0	0.0	0.0	0.0	0.0	0.0	0.0
2670894 RIVERSIDE FWY	HOT LANE	0.06	65	4	40,698	40,757	40,646	40,586	0.0	0.0	0.0	0.0	0.0	0.0	0.0	0.0
2670896 RIVERSIDE FWY	HOT LANE	0.06	65	4	61,355	61,637	61,128	61,559	0.0	0.0	0.0	0.0	0.0	0.0	0.0	0.0
2670897		0.08	65	4	25,399	25,655	25,196	25,587	0.0	0.0	0.0	0.0	0.0	0.0	-0.1	0.0
2670898 RIVERSIDE FWY	HOT LANE	0.08	65	4	0	0	0	0	0.0	0.0	0.0	0.0	0.0	0.0	0.0	0.0
2670899	HOT - HOT Connector	0.67	65	4	40,698	40,757	40,646	40,586	0.0	0.0	0.0	0.0	0.0	0.0	0.0	0.0
2670900	HOT - HOT Connector	0.08	65	4	40,698	40,757	40,646	40,586	0.0	0.0	0.0	0.0	0.0	0.0	0.0	0.0
2670902	HOT - HOT Connector	1.91	65	4	35,981	35,933	35,972	35,972	0.0	0.0	0.0	0.0	0.0	0.0	0.0	0.0
2670904	HOT - HOT Connector	0.10	65	4	40,698	40,757	40,646	40,586	0.0	0.0	0.0	0.0	0.0	0.0	0.0	0.0
2670907 RIVERSIDE FWY	HOT LANE	0.78	65	4	52,779	53,042	52,181	52,809	0.0	0.0	0.0	0.0	0.0	0.0	-0.1	0.0
2670908 RIVERSIDE FWY	HOT LANE	0.08	65	4	8,576	8,594	8,948	8,751	0.0	0.0	0.2	0.1	0.0	0.0	0.2	0.1
2670909 RIVERSIDE FWY	HOT LANE	0.15	65	4	8,773	8,842	9,154	8,404	0.0	0.0	0.2	-0.2	0.0	0.0	0.2	-0.2
2670910 RIVERSIDE FWY	HOT LANE	0.41	65	4	61,355	61,637	61,128	61,559	0.0	0.0	0.0	0.0	0.0	0.0	0.0	0.0
2670911 RIVERSIDE FWY	HOT LANE	0.06	65	4	18,050	19,000	18,208	19,024	0.0	0.2	0.0	0.2	-0.2	0.0	-0.2	0.0
2670912 RIVERSIDE FWY	HOT LANE	0.03	65	4	28,373	28,393										

2670932 EVANS RD	Other	0.06	55	4	26,921	26,950	26,920	26,884	0.0	0.0	0.0	0.0	0.0	0.0	0.0	0.0
2670933 MID COUNTY PKWY	Other	0.20	65	4	25,919	25,883	25,883	25,894	0.0	0.0	0.0	0.0	0.0	0.0	0.0	0.0
2670934 EVANS RD	Other	0.04	40	4		30,633	30,615	30,595	0.0	0.0	0.0	0.0	0.0	0.0	0.0	0.0
2670935 EVANS RD	Other	0.22	55	4	24,656	24,640	24,650	24,607	0.0	0.0	0.0	0.0	0.0	0.0	0.0	0.0
2670939 ESCONDIDO FWY	Interstate	0.50	65	4	58,025	58,726	58,481	58,632	0.0	0.1	0.0	0.0	-0.1	0.0	0.0	0.0
2670941 ESCONDIDO FWY	Interstate	0.94	65	4	60,001	60,688	60,451	60,593	0.0	0.0	0.0	0.0	0.0	0.0	0.0	0.0
2670943 ESCONDIDO FWY	Interstate	0.44	65	4	57,957	58,065	58,326	58,306	0.0	0.0	0.0	0.0	0.0	0.0	0.0	0.0
2670945 ESCONDIDO FWY	Interstate	1.13	65	4	83,009	83,208	83,360	83,378	0.0	0.0	0.0	0.0	0.0	0.0	0.0	0.0
2671041 DA VALL DR	Other	0.50	50	4	15,375	14,860	15,283	15,517	0.0	-0.1	0.0	0.0	0.1	0.0	0.1	0.2
2671042 MCCALLUM WAY	Other	0.50	55	4	9,352	9,118	9,305	9,473	0.0	-0.1	0.0	0.1	0.1	0.0	0.1	0.2
2671044 MID COUNTY PKWY	Other	0.76	65	4	30,346	30,329	30,332	30,329	0.0	0.0	0.0	0.0	0.0	0.0	0.0	0.0
2671046 RAMONA EXPY	Other	0.26	60	4	16,663	16,681	16,676	16,705	0.0	0.0	0.0	0.0	0.0	0.0	0.0	0.0
2671046	Ramp-Other	0.48	55	4	184	186	191	192	0.0	0.0	0.0	0.2	0.0	0.1	0.2	0.0
2671047	Ramp-Other	0.34	60	4	14,108	14,083	14,076	14,063	0.0	0.0	0.0	0.0	0.0	0.0	0.0	0.0
2671048 RAMONA EXPY	Other	0.20	60	4	30,587	30,577	30,561	30,576	0.0	0.0	0.0	0.0	0.0	0.0	0.0	0.0
2671050	Ramp-Other	0.35	60	4	93	93	94	99	0.0	0.0	0.1	0.3	0.0	0.0	0.1	0.3
2671059 MID COUNTY PKWY	Other	0.17	65	4	44,454	44,412	44,409	44,392	0.0	0.0	0.0	0.0	0.0	0.0	0.0	0.0
2671067 LAKEVIEW AVE	Other	0.29	30	4	0	0	0	0								
2671068 10TH ST	Other	0.13	50	4	1,443	1,443	1,438	1,444	0.0	0.0	0.0	0.0	0.0	0.0	0.0	0.0
2671069 RESERVOIR AVE	Other	0.25	55	4	1,443	1,443	1,438	1,444	0.0	0.0	0.0	0.0	0.0	0.0	0.0	0.0
2671070 RESERVOIR AVE	Other	0.30	55	4	3,212	3,218	3,227	3,223	0.0	0.0	0.0	0.0	0.0	0.0	0.0	0.0
2671071 RESERVOIR AVE	Other	0.07	60	4	1,577	1,579	1,581	1,587	0.0	0.0	0.0	0.0	0.0	0.0	0.0	0.0
2671072	Ramp-Other	0.15	60	4	1,634	1,637	1,640	1,639	0.0	0.0	0.0	0.0	0.0	0.0	0.0	0.0
2671074 RESERVOIR AVE	Other	0.28	30	4	0	0	0	0								
2671076 MID COUNTY PKWY	Other	0.27	65	4	46,411	46,378	46,385	46,362	0.0	0.0	0.0	0.0	0.0	0.0	0.0	0.0
2671077	Ramp-Other	0.14	60	4	1	2	1	1	0.0	1.5	1.7	-0.6	-1.5	0.0	0.3	-2.1
2671081 CENTER BLVD	Other	0.10	55	4	3,425	3,405	3,363	3,360	0.0	0.0	-0.1	-0.1	0.0	0.0	-0.1	-0.1
2671084	Ramp-Other	0.17	30	4	0	0	0	0								
2671085 CENTER BLVD	Other	0.18	45	4	6,141	6,095	6,053	6,042	0.0	0.0	-0.1	-0.1	0.0	0.0	0.0	0.0
2671087	Ramp-Other	0.19	30	4	2,784	2,761	2,751	2,762	0.0	0.0	0.0	-0.1	0.0	0.0	0.0	0.0
2671088 BRIDGE ST	Other	0.35	50	4	0	0	0	0								
2671092 N WARREN RD	Other	0.01	55	4	24,249	24,204	24,306	24,186	0.0	0.0	0.0	0.0	0.0	0.0	0.0	0.0
2671093 RAMONA EXPY	Other	0.43	60	4	7,625	7,620	7,712	7,609	0.0	0.0	0.0	0.0	0.0	0.0	0.0	0.0
2671095 N WARREN RD	Other	0.08	60	4	7,625	7,670	7,712	7,609	0.0	0.0	0.0	0.0	0.0	0.0	0.0	0.0
2671096 MID COUNTY PKWY	Other	0.25	65	4	28,979	28,974	28,919	28,964	0.0	0.0	0.0	0.0	0.0	0.0	0.0	0.0
2671097 N WARREN RD	Other	0.09	55	4	14,547	14,521	14,715	14,538	0.0	0.0	0.1	0.0	0.0	0.0	0.1	0.0
2671098	Ramp-Other	0.13	45	4	13,230	13,234	13,337	13,303	0.0	0.0	0.0	0.0	0.0	0.0	0.0	0.0
2671099 MID COUNTY PKWY	Other	1.38	65	4	29,065	29,065	29,010	29,055	0.0	0.0	0.0	0.0	0.0	0.0	0.0	0.0
2671100	Ramp-Other	0.13	45	4	89	91	91	90	0.0	0.1	0.1	0.1	-0.1	0.0	0.0	0.0
2671101 N WARREN RD	Other	0.09	60	4	7,625	7,670	7,712	7,609	0.0	0.0	0.0	0.0	0.0	0.0	0.0	0.0
2671103	Ramp-Other	0.14	45	4	14,005	14,150	14,026	14,054	0.0	0.0	0.0	0.0	0.0	0.0	0.0	0.0
2671104 MID COUNTY PKWY	Other	0.21	65	4	28,329	28,327	28,327	28,397	0.0	0.0	0.0	0.0	0.0	0.0	0.0	0.0
2671105 RAMONA EXPY	Other	0.60	55	4	68,138	68,814	68,952	68,783	0.0	0.0	0.0	0.0	0.0	0.0	0.0	0.0
2671107 MID COUNTY PKWY	Other	1.39	65	4	28,329	28,327	28,327	28,397	0.0	0.0	0.0	0.0	0.0	0.0	0.0	0.0
2671108 MID COUNTY PKWY	Other	0.22	65	4	29,067	29,065	29,010	29,055	0.0	0.0	0.0	0.0	0.0	0.0	0.0	0.0
2671109 MID COUNTY PKWY	Other	0.21	55	4	36,509	36,527	36,583	36,513	0.0	0.0	0.0	0.0	0.0	0.0	0.0	0.0
2671121	Ramp-Other	0.12	60	4	16	16	16	20	0.0	0.8	1.1	-0.8	0.0	-0.8	0.3	0.0
2671122 MID COUNTY PKWY	Other	0.26	65	4	28,313	28,257	28,311	28,377	0.0	0.0	0.0	0.0	0.0	0.0	0.0	0.0
2671126 MID COUNTY PKWY	Other	2.11	65	4	42,319	42,407	42,337	42,431	0.0	0.0	0.0	0.0	0.0	0.0	0.0	0.0
2671127	Ramp-Other	0.17	30	4	0	0	0	0								
2671128 MID COUNTY PKWY	Other	0.36	65	4	46,933	47,022	46,949	46,987	0.0	0.0	0.0	0.0	0.0	0.0	0.0	0.0
2671129 MID COUNTY PKWY	Other	0.84	65	4	49,717	49,783	49,710	49,738	0.0	0.0	0.0	0.0	0.0	0.0	0.0	0.0
2671130 MID COUNTY PKWY	Other	0.27	65	4	48,141	48,203	48,129	48,151	0.0	0.0	0.0	0.0	0.0	0.0	0.0	0.0
2671132	Ramp-Other	0.12	60	4	1,576	1,579	1,581	1,587	0.0	0.0	0.0	0.0	0.0	0.0	0.0	0.0
2671133	Ramp-Other	0.15	60	4	0	0	0	0								
2671134 MID COUNTY PKWY	Other	1.04	65	4	48,141	48,204	48,130	48,151	0.0	0.0	0.0	0.0	0.0	0.0	0.0	0.0
2671136 MID COUNTY PKWY	Other	0.75	65	4	48,141	48,204	48,130	48,151	0.0	0.0	0.0	0.0	0.0	0.0	0.0	0.0
2671139 MID COUNTY PKWY	Other	0.74	65	4	31,569	31,634	31,446	31,455	0.0	0.0	0.0	0.0	0.0	0.0	0.0	0.0
2671140 MID COUNTY PKWY	Other	1.21	65	4	31,662	31,726	31,540	31,554	0.0	0.0	0.0	0.0	0.0	0.0	0.0	0.0
2671141	Ramp-Other	0.40	60	4	14,307	14,297	14,418	14,429	0.0	0.0	0.0	0.0	0.0	0.0	0.0	0.0
2671142 MID COUNTY PKWY	Other	0.20	65	4	28,261	28,320	28,120	28,143	0.0	0.0	0.0	0.0	0.0	0.0	0.0	0.0
2671143	Ramp-Other	0.11	55	4	3,401	3,407	3,420	3,411	0.0	0.0	0.0	0.0	0.0	0.0	0.0	0.0
2671145 MID COUNTY PKWY	Other	1.36	65	4	30,747	30,809	30,596	30,613	0.0	0.0	0.0	0.0	0.0	0.0	0.0	0.0
2671146	Ramp-Other	0.20	30	4	2,942	2,922	2,883	2,881	0.0	0.0	-0.1	-0.1	0.0	0.0	-0.1	-0.1
2671147 MID COUNTY PKWY	Other	0.36	65	4	45,103	45,093	45,142	45,120	0.0	0.0	0.0	0.0	0.0	0.0	0.0	0.0
2671151 MID COUNTY PKWY	Other	0.29	65	4	24,810	24,852	24,827	24,829	0.0	0.0	0.0	0.0	0.0	0.0	0.0	0.0
2671152	FWY FWY Connector	0.06	30	4	995	1,012	1,006	1,017	0.0	0.1	0.0	0.1	-0.1	0.0	0.0	0.0
2671153	FWY FWY Connector	0.04	30	4	27,027	27,105	27,003	27,034	0.0	0.0	0.0	0.0	0.0	0.0	0.0	0.0
2671155	FWY FWY Connector	0.16	30	4	23,815	23,840	23,821	23,812	0.0	0.0	0.0	0.0	0.0	0.0	0.0	0.0
2671157	FWY FWY Connector	0.06	30	4	24,810	24,852	24,827	24,829	0.0	0.0	0.0	0.0	0.0	0.0	0.0	0.0
2671159	FWY FWY Connector	0.17	55	4	25,051	25,143	25,033	25,072	0.0	0.0	0.0	0.0	0.0	0.0	0.0	0.0
2671160	FWY FWY Connector	0.04	30	4	1,976	1,962	1,969	1,961	0.0	0.0	0.0	0.0	0.0	0.0	0.0	0.0
2671161	FWY FWY Connector	0.31	30	4	1,976	1,962	1,969	1,961	0.0	0.0	0.0	0.0	0.0	0.0	0.0	0.0
2671163	FWY FWY Connector	0.11	30	4	25,051	25,143	25,033	25,072	0.0	0.0	0.0	0.0	0.0	0.0	0.0	0.0
2671166	FWY FWY Connector	0.05	55	4	25,051	25,143	25,033	25,072	0.0	0.0	0.0	0.0	0.0	0.0	0.0	0.0
2671168	FWY FWY Connector	0.30	30	4	23,815	23,840	23,821	23,812	0.0	0.0	0.0	0.0	0.0	0.0	0.0	0.0
2671170	FWY FWY Connector	0.19	30	4	995	1,012	1,006	1,017	0.0	0.1	0.0	0.1	-0.1	0.0	0.0	0.0
2671179 OLD ELSINORE RD	Other	0.01	55	4	24,434	24,457	24,452	24,505	0.0	0.0	0.0	0.0	0.0	0.0	0.0	0.0
2671182 OLD ELSINORE RD	Other	0.12	55	4	24,434	24,457	24,452	24,505	0.0	0.0	0.0	0.0	0.0	0.0	0.0	0.0
2671200 CAJALCO RD	Other	0.41	55	4	30,822	30,901	30,723	30,723	0.0	0.0	0.0	0.0	0.0	0.0	0.0	0.0
2671220 TEMECULA VALLEY	Interstate	0.27	65	4	80,612	80,091	79,935	80,251	0.0	0.0	0.0	0.0	0.0	0.0	0.0	0.0
2671231 HEACOCK ST	Other	0.13	45	4	18,856	18,870	18,857	18,882	0.0	0.0	0.					

2671248 RAMON RD	Other	0.49	55	4	31,962	31,953	31,984	31,981	0.0	0.0	0.0	0.0	0.0	0.0	0.0	0.0	0.0
2671249 CHASE SCHOOL RD	Other	0.54	55	4	14,386	14,425	14,348	14,281	0.0	0.0	0.0	0.0	0.0	0.0	0.0	0.0	0.0
2671815 LEMON ST	Other	0.06	40	4	0	0	0	0	0.0	0.0	0.0	0.0	0.0	0.0	0.0	0.0	0.0
2671816 AVE 52	Other	0.01	55	4	1,534	1,400	1,527	1,518	0.0	0.0	0.0	0.0	0.4	0.0	0.4	0.3	0.3
2671817 LAKE ST	Other	0.03	45	4	3,372	3,372	3,372	3,375	0.0	0.0	0.0	0.0	0.0	0.0	0.0	0.0	0.45
2671818 DA VALL DR	Other	0.49	50	4	10,069	9,671	9,756	10,056	0.0	-0.2	-0.1	0.0	0.2	0.0	0.0	0.2	0.2
2671819 30TH AVE	Other	0.25	50	4	10,859	10,405	10,609	11,182	0.0	-0.2	-0.1	0.1	0.2	0.0	0.0	0.1	0.3
2671820 AIRPORT BLVD	Other	0.25	55	4	13,365	13,935	13,308	13,496	0.0	0.2	0.0	0.0	-0.2	0.0	0.0	-0.2	-0.1
2671821 AIRPORT BLVD	Other	0.21	55	4	4,065	3,929	3,957	4,053	0.0	-0.1	-0.1	0.0	0.1	0.0	0.0	0.0	0.1
2671822 AIRPORT BLVD	Other	0.05	55	4	4,065	3,929	3,957	4,053	0.0	-0.1	-0.1	0.0	0.1	0.0	0.0	0.0	0.1
2671823 MALAGA RD	Other	0.10	50	4	1,220	1,232	1,244	1,228	0.0	0.1	0.0	0.0	-0.1	0.0	0.0	0.0	-0.1
2671824 LAKEVIEW TERRACE	Other	0.27	35	4	0	0	0	0	0.0	0.0	0.0	0.0	0.0	0.0	0.0	0.0	0.0
2671825 BREAKWATER ST	Other	0.41	50	4	26,740	26,601	26,723	26,671	0.0	0.0	0.0	0.0	0.0	0.0	0.0	0.0	0.0
2671826 GERALD FORD DR	Other	0.96	55	4	3,501	3,512	3,506	3,438	0.0	0.0	0.0	-0.1	0.0	0.0	0.0	0.0	-0.1
2671827 COOK ST	Other	0.11	55	4	31,964	32,003	31,915	32,000	0.0	0.0	0.0	0.0	0.0	0.0	0.0	0.0	0.0
2671828 COOK ST	Other	0.06	55	4	31,964	32,003	31,915	32,000	0.0	0.0	0.0	0.0	0.0	0.0	0.0	0.0	0.0
2671829 S GENE AUTRY TR	Other	0.12	50	4	17,842	17,784	17,869	17,742	0.0	0.0	0.0	0.0	0.0	0.0	0.0	0.0	0.0
2671830 S GENE AUTRY TR	Other	0.09	50	4	17,842	17,784	17,869	17,742	0.0	0.0	0.0	0.0	0.0	0.0	0.0	0.0	0.0
2671831 S GENE AUTRY TR	Other	0.13	50	4	17,842	17,784	17,869	17,742	0.0	0.0	0.0	0.0	0.0	0.0	0.0	0.0	0.0
2671832 S GENE AUTRY TR	Other	0.08	50	4	17,842	17,784	17,869	17,742	0.0	0.0	0.0	0.0	0.0	0.0	0.0	0.0	0.0
2671833 VISTA CHINO	Other	0.37	50	4	5,791	5,814	5,799	5,820	0.0	0.0	0.0	0.0	0.0	0.0	0.0	0.0	0.0
2671834 AIRPORT BLVD	Other	0.07	55	4	3,196	3,186	3,211	3,244	0.0	0.2	0.0	0.1	-0.2	0.0	0.0	-0.2	-0.1
2671836 62ND AVE	Other	0.08	45	4	41,813	41,811	41,716	41,811	0.0	0.0	0.0	0.0	0.0	0.0	0.0	0.0	0.0
2671837 62ND AVE	Other	0.22	60	4	13,321	13,274	13,382	13,260	0.0	0.0	0.0	0.0	0.0	0.0	0.0	0.0	0.0
2671850 ESCONDIDO FWY	HOV-Interstate	1.23	65	4	7,831	7,832	7,816	7,837	0.0	0.0	0.0	0.0	0.0	0.0	0.0	0.0	0.0
2671851 ESCONDIDO FWY	HOV-Interstate	1.23	65	4	10,942	10,936	10,945	11,013	0.0	0.0	0.0	0.0	0.0	0.0	0.0	0.0	0.0
2671852 ESCONDIDO FWY	HOV-ramp	0.06	65	4	10,942	10,936	10,945	11,013	0.0	0.0	0.0	0.0	0.0	0.0	0.0	0.0	0.0
2671853 ESCONDIDO FWY	HOV-ramp	0.03	65	4	7,831	7,832	7,816	7,837	0.0	0.0	0.0	0.0	0.0	0.0	0.0	0.0	0.0
2671854 ESCONDIDO FWY	HOV-Interstate	0.76	65	4	7,831	7,832	7,816	7,837	0.0	0.0	0.0	0.0	0.0	0.0	0.0	0.0	0.0
2671855 ESCONDIDO FWY	HOV-Interstate	0.77	65	4	10,942	10,936	10,945	11,013	0.0	0.0	0.0	0.0	0.0	0.0	0.0	0.0	0.0
2671856 ESCONDIDO FWY	HOV-Interstate	0.25	65	4	7,831	7,832	7,816	7,837	0.0	0.0	0.0	0.0	0.0	0.0	0.0	0.0	0.0
2671857 ESCONDIDO FWY	HOV-Interstate	0.24	65	4	10,942	10,936	10,945	11,013	0.0	0.0	0.0	0.0	0.0	0.0	0.0	0.0	0.0
2671858 ESCONDIDO FWY	HOV-Interstate	0.11	65	4	7,355	7,369	7,352	7,316	0.0	0.0	0.0	0.0	0.0	0.0	0.0	0.0	0.0
2671859 ESCONDIDO FWY	HOV-Interstate	0.12	65	4	10,760	10,752	10,758	10,829	0.0	0.0	0.0	0.0	0.0	0.0	0.0	0.0	0.0
2671860 ESCONDIDO FWY	HOV Ramp	0.06	65	4	182	184	187	184	0.0	0.0	0.1	0.0	0.0	0.0	0.0	0.1	0.0
2671861 ESCONDIDO FWY	HOV Ramp	0.06	65	4	476	463	465	520	0.0	-0.1	-0.1	0.4	0.1	0.0	0.0	0.5	0.0
2671862 ESCONDIDO FWY	HOV-Interstate	0.63	65	4	7,355	7,369	7,352	7,316	0.0	0.0	0.0	0.0	0.0	0.0	0.0	0.0	0.0
2671863 ESCONDIDO FWY	HOV-Interstate	0.63	65	4	10,760	10,752	10,758	10,829	0.0	0.0	0.0	0.0	0.0	0.0	0.0	0.0	0.0
2671864 ESCONDIDO FWY	HOV-Interstate	0.27	65	4	7,355	7,369	7,352	7,316	0.0	0.0	0.0	0.0	0.0	0.0	0.0	0.0	0.0
2671865 ESCONDIDO FWY	HOV-Interstate	0.26	65	4	10,760	10,752	10,758	10,829	0.0	0.0	0.0	0.0	0.0	0.0	0.0	0.0	0.0
2671866 ESCONDIDO FWY	HOV-Interstate	0.72	65	4	7,355	7,369	7,352	7,316	0.0	0.0	0.0	0.0	0.0	0.0	0.0	0.0	0.0
2671867 ESCONDIDO FWY	HOV-Interstate	0.63	65	4	10,760	10,752	10,758	10,829	0.0	0.0	0.0	0.0	0.0	0.0	0.0	0.0	0.0
2671868 ESCONDIDO FWY	HOV-Interstate	1.24	65	4	7,355	7,369	7,352	7,316	0.0	0.0	0.0	0.0	0.0	0.0	0.0	0.0	0.0
2671869 ESCONDIDO FWY	HOV-Interstate	1.32	65	4	10,760	10,752	10,758	10,829	0.0	0.0	0.0	0.0	0.0	0.0	0.0	0.0	0.0
2671870 ESCONDIDO FWY	HOV-Interstate	0.11	65	4	5,113	5,288	5,196	5,491	0.0	0.1	0.1	0.3	-0.1	0.0	0.0	-0.1	0.2
2671871 ESCONDIDO FWY	HOV-Interstate	0.09	65	4	9,564	9,474	9,507	9,540	0.0	0.0	0.0	0.0	0.0	0.0	0.0	0.0	0.0
2671872 ESCONDIDO FWY	HOV Ramp	0.05	65	4	2,241	2,081	2,156	1,826	0.0	-0.3	-0.2	-0.9	-0.2	0.0	0.0	0.2	-0.6
2671873 ESCONDIDO FWY	HOV Ramp	0.06	65	4	1,196	1,278	1,218	1,322	0.0	0.3	0.1	0.4	-0.3	0.0	0.0	-0.2	0.1
2671874 ESCONDIDO FWY	HOV-Interstate	0.64	65	4	7,393	7,354	7,424	7,332	0.0	0.0	0.0	0.0	0.0	0.0	0.0	0.0	0.0
2671875 ESCONDIDO FWY	HOV-Interstate	0.67	65	4	9,564	9,474	9,540	9,507	0.0	0.0	0.0	0.0	0.0	0.0	0.0	0.0	0.0
2671876 ESCONDIDO FWY	HOV Ramp	0.06	65	4	2,280	2,067	1,841	2,229	0.0	-0.4	-0.1	-0.9	0.4	0.0	0.3	-0.5	0.0
2671877 ESCONDIDO FWY	HOV-Interstate	1.16	65	4	7,393	7,354	7,424	7,332	0.0	0.0	0.0	0.0	0.0	0.0	0.0	0.0	0.0
2671878 ESCONDIDO FWY	HOV-Interstate	1.14	65	4	9,564	9,474	9,540	9,507	0.0	0.0	0.0	0.0	0.0	0.0	0.0	0.0	0.0
2671879 ESCONDIDO FWY	HOV-Interstate	0.75	65	4	7,393	7,354	7,424	7,332	0.0	0.0	0.0	0.0	0.0	0.0	0.0	0.0	0.0
2671880 ESCONDIDO FWY	HOV-Interstate	0.76	65	4	9,564	9,474	9,540	9,507	0.0	0.0	0.0	0.0	0.0	0.0	0.0	0.0	0.0
2671881 ESCONDIDO FWY	HOV-Interstate	0.35	65	4	7,393	7,354	7,424	7,332	0.0	0.0	0.0	0.0	0.0	0.0	0.0	0.0	0.0
2671882 ESCONDIDO FWY	HOV-Interstate	0.34	65	4	9,564	9,474	9,540	9,507	0.0	0.0	0.0	0.0	0.0	0.0	0.0	0.0	0.0
2671883 ESCONDIDO FWY	HOV-Interstate	0.45	65	4	5,381	5,375	5,452	5,573	0.0	0.0	0.1	0.2	0.0	0.0	0.1	0.2	0.0
2671884 ESCONDIDO FWY	HOV-Interstate	0.45	65	4	7,322	7,522	7,426	7,395	0.0	0.1	0.1	0.0	-0.1	0.0	-0.1	-0.1	0.0
2671885 ESCONDIDO FWY	HOV Ramp	0.05	65	4	3,486	3,564	3,424	3,146	0.0	0.1	-0.1	-0.4	-0.1	0.0	-0.2	-0.5	0.0
2671886 ESCONDIDO FWY	HOV-Interstate	0.08	65	4	3,907	3,791	4,001	4,186	0.0	-0.1	0.1	0.3	0.1	0.0	0.2	0.4	0.0
2671887 ESCONDIDO FWY	HOV-Interstate	0.09	65	4	6,443	6,423	6,381	6,413	0.0	0.0	0.0	0.0	0.0	0.0	0.0	0.0	0.0
2671888 ESCONDIDO FWY	HOV Ramp	0.06	65	4	3,121	3,052	3,158	3,094	0.0	-0.1	0.1	0.1	0.0	0.0	0.1	0.1	0.0
2671889 ESCONDIDO FWY	HOV Ramp	0.03	65	4	1,474	1,584	1,451	1,387	0.0	0.3	-0.1	-0.3	-0.3	0.0	-0.4	-0.6	0.0
2671890 ESCONDIDO FWY	HOV Ramp	0.03	65	4	879	1,099	1,044	982	0.0	1.0	0.7	-0.5	-1.0	0.0	-0.2	-0.5	0.0
2671891 ESCONDIDO FWY	HOV-Interstate	0.22	65	4	4,843	5,160	4,997	5,153	0.0	0.3	0.1	0.3	-0.3	0.0	-0.1	0.0	0.0
2671892 ESCONDIDO FWY	HOV Ramp	0.18	65	4	2,479	2,362	2,428	2,242	0.0	-0.2	-0.1	-0.4	0.2	0.0	0.1	-0.2	0.0
2671893 ESCONDIDO FWY	HOV-Interstate	0.20	65	4	5,381	5,375	5,452	5,573	0.0	0.0	0.1	0.2	0.0	0.0	0.1	0.2	0.0
2671894 ESCONDIDO FWY	HOV Ramp	0.14	65	4	0	0	0	0	0.0	0.0	0.0	0.0	0.0	0.0	0.0	0.0	0.0
2671895 ESCONDIDO FWY	HOV Ramp	0.04	65	4	1,328	1,234	1,261	1,242	0.0	-0.3	-0.2	-0.3	0.3	0.0	0.1	0.0	0.0
2671896 ESCONDIDO FWY	HOV-Interstate	0.19	65	4	5,817	5,836	5,924	6,015	0.0	0.0	0.1	0.1	0.0	0.0	0.1	0.1	0.0
2671897 ESCONDIDO FWY	HOV Ramp	0.07	65	4	436	462	472	442	0.0	0.3	0.3	-0.3	0.0	0.0	0.1	-0.2	0.0
2671898 ESCONDIDO FWY	HOV-Interstate	0.85	65	4	6,171	6,394	6,259	6,395	0.0	0.2	0.1	0.2	-0.2	0.0	-0.1	0.0	0.0
2671899 ESCONDIDO FWY	HOV-Interstate	1.07	65	4	8,007	8,147	7,893	8,118	0.0	0.1	-0.1	-0.1	0.0	0.0	-0.1	0.0	0.0
2671900 ESCONDIDO FWY	HOV-Interstate	1.21	65	4	4,721	4,919	4,923	4,967	0.0	0.2	0.2	0.2	-0.2	0.0	0.0	0.0	0.0
2671901 ESCONDIDO FWY	HOV Ramp																

2671921	TEMECULA VALLEYHOV Ramp	0.08	65	4	1,497	1,804	1,296	1,294	0.0	0.8	-0.6	-0.6	-0.8	0.0	-1.4	-1.4
2671922	TEMECULA VALLEYHOV Ramp	0.09	65	4	1,765	1,792	1,964	1,873	0.0	0.1	0.5	0.3	-0.1	0.0	0.4	0.2
2671923	TEMECULA VALLEYHOV-Interstate	0.59	65	4	12,797	12,926	12,939	12,534	0.0	0.0	-0.1	-0.1	0.0	0.0	-0.1	-0.1
2671924	TEMECULA VALLEYHOV-Interstate	0.56	65	4	7,665	7,714	7,626	7,662	0.0	0.0	0.0	0.0	0.0	0.0	0.0	0.0
2671925	TEMECULA VALLEYHOV-Interstate	0.74	65	4	12,797	12,926	12,939	12,534	0.0	0.0	-0.1	-0.1	0.0	0.0	-0.1	-0.1
2671926	TEMECULA VALLEYHOV-Interstate	0.73	65	4	7,665	7,714	7,626	7,662	0.0	0.0	0.0	0.0	0.0	0.0	0.0	0.0
2671927	TEMECULA VALLEYHOV-Interstate	0.11	65	4	5,759	5,463	5,424	5,296	0.0	-0.2	-0.3	-0.4	0.2	0.0	0.0	-0.1
2671928	TEMECULA VALLEYHOV-Interstate	0.19	65	4	10,005	9,604	9,072	9,072	0.0	-0.2	-0.2	-0.4	0.2	0.0	-0.1	-0.2
2671929	TEMECULA VALLEYHOV Ramp	0.06	65	4	1,907	2,251	2,202	2,367	0.0	0.7	0.6	0.9	-0.7	0.0	-0.1	0.2
2671930	TEMECULA VALLEYHOV Ramp	0.12	65	4	2,793	3,322	3,176	3,462	0.0	0.8	0.6	0.9	-0.8	0.0	-0.2	0.2
2671931	TEMECULA VALLEYHOV-Interstate	0.70	65	4	10,369	10,187	10,505	10,386	0.0	-0.1	0.1	0.0	0.1	0.0	0.1	0.1
2671932	TEMECULA VALLEYHOV-Interstate	0.66	65	4	10,524	10,590	10,416	10,406	0.0	0.0	0.0	0.0	0.0	0.0	-0.1	-0.1
2671933	TEMECULA VALLEYHOV Ramp	0.05	65	4	4,610	4,725	5,081	5,090	0.0	0.1	0.0	0.4	-0.1	0.0	0.3	0.5
2671934	TEMECULA VALLEYHOV Ramp	0.06	65	4	519	986	952	1,334	0.0	2.8	2.6	4.1	-2.8	0.0	-0.2	1.3
2671935	TEMECULA VALLEYHOV-Interstate	2.73	65	4	10,369	10,187	10,505	10,386	0.0	-0.1	0.1	0.0	0.1	0.0	0.1	0.1
2671936	TEMECULA VALLEYHOV-Interstate	1.59	65	4	10,524	10,590	10,416	10,406	0.0	0.0	0.0	0.0	0.0	0.0	-0.1	-0.1
2671937	TEMECULA VALLEYHOV-Interstate	0.75	65	4	10,524	10,590	10,416	10,406	0.0	0.0	0.0	0.0	0.0	0.0	-0.1	-0.1
2671938	TEMECULA VALLEYHOV-Interstate	0.41	65	4	10,524	10,590	10,416	10,406	0.0	0.0	0.0	0.0	0.0	0.0	-0.1	-0.1
2671939	TEMECULA VALLEYHOV Ramp	0.10	65	4	10,369	10,187	10,505	10,386	0.0	-0.1	0.1	0.0	0.1	0.0	0.1	0.1
2671940	TEMECULA VALLEYHOV Ramp	0.12	65	4	10,524	10,590	10,416	10,406	0.0	0.0	0.0	0.0	0.0	0.0	-0.1	-0.1
2671941	TEMECULA VALLEYInterstate	0.20	70	4	116,339	116,244	116,322	115,619	0.0	0.0	0.0	0.0	0.0	0.0	0.0	0.0
2672393	SONNY BONO MEMInterstate	0.36	70	4	103,255	103,610	103,959	103,573	0.0	0.0	0.0	0.0	0.0	0.0	0.0	0.0
2672394	SONNY BONO MEMInterstate	0.72	70	4	102,818	103,373	103,511	103,125	0.0	0.0	0.0	0.0	0.0	0.0	0.0	0.0
2672395	SONNY BONO MEMInterstate	0.76	70	4	109,743	109,614	109,839	109,827	0.0	0.0	0.0	0.0	0.0	0.0	0.0	0.0
2672396	SONNY BONO MEMInterstate	0.58	70	4	119,612	119,626	119,818	119,679	0.0	0.0	0.0	0.0	0.0	0.0	0.0	0.0
2672398	REDLANDS FWY Interstate	0.52	65	4	99,613	99,396	99,409	99,629	0.0	0.0	0.0	0.0	0.0	0.0	0.0	0.0
2672399	REDLANDS FWY Interstate	0.47	65	4	87,646	87,444	87,641	87,636	0.0	0.0	0.0	0.0	0.0	0.0	0.0	0.0
2672400	Ramp-Other	0.09	25	4	11,967	11,952	11,768	11,993	0.0	-0.1	0.0	0.0	0.0	0.0	-0.1	0.0
2672401	Ramp-Other	0.17	25	4	11,967	11,952	11,768	11,993	0.0	0.0	-0.1	0.0	0.0	0.0	-0.1	0.0
2672402	FREEWAY RAMP	0.11	30	4	684	733	681	733	0.0	2.0	1.3	-2.0	0.7	0.0	-0.7	0.0
2672403	Ramp-Other	0.29	25	4	243	588	391	588	0.0	3.3	3.8	-3.3	0.0	0.0	0.5	-1.3
2672404	S 8TH ST	0.02	50	4	5,471	6,162	4,953	4,629	0.0	0.5	-0.4	-0.7	-0.5	0.0	-0.9	-1.2
2672405	DA VALL DR	0.48	50	4	5,761	5,806	5,754	5,844	0.0	0.0	0.0	0.0	0.0	0.0	0.0	0.0
2672406	DA VALL DR	0.24	45	4	35,409	35,267	35,567	35,110	0.0	0.0	0.0	0.0	0.0	0.0	0.0	0.0
2672407	SONNY BONO MEMInterstate	0.62	70	4	121,486	121,958	121,881	121,299	0.0	0.0	0.0	0.0	0.0	0.0	0.0	0.0
2672408	Ramp-Other	0.20	50	4	20,048	20,652	20,305	19,689	0.0	0.1	0.1	-0.1	-0.1	0.0	-0.1	-0.2
2672409	SONNY BONO MEMInterstate	0.49	70	4	101,438	101,306	101,575	101,610	0.0	0.0	0.0	0.0	0.0	0.0	0.0	0.0
2672410	Ramp-Other	0.22	30	4	1,582	1,562	1,562	1,662	0.0	0.2	0.2	-0.2	0.0	0.0	0.0	0.1
2672411	SONNY BONO MEMInterstate	0.74	70	4	103,283	103,274	103,400	103,484	0.0	0.0	0.0	0.0	0.0	0.0	0.0	0.0
2672412	Ramp-Other	0.28	30	4	0	0	0	0	0.0	0.0	0.0	0.0	0.0	0.0	0.0	0.0
2672413	SONNY BONO MEMInterstate	0.50	70	4	103,283	103,274	103,400	103,484	0.0	0.0	0.0	0.0	0.0	0.0	0.0	0.0
2672414	Ramp-Other	0.23	30	4	14,588	14,631	14,838	14,577	0.0	0.0	0.1	0.0	0.0	0.0	0.1	0.0
2672415	Ramp-Other	0.23	30	4	14,588	14,631	14,838	14,577	0.0	0.0	0.1	0.0	0.0	0.0	0.1	0.0
2672416	Ramp-Other	0.14	30	4	0	0	0	0	0.0	0.0	0.0	0.0	0.0	0.0	0.0	0.0
2672417	Ramp-Other	0.16	30	4	20,048	20,652	20,305	19,689	0.0	0.1	0.1	-0.1	-0.1	0.0	-0.1	-0.2
2672418	Ramp-Other	0.21	50	4	1,586	1,642	1,656	1,662	0.0	0.2	0.2	-0.2	0.0	0.0	0.0	0.1
2672419	MALAGA RD	0.20	50	4	1,220	1,244	1,232	1,228	0.0	0.0	0.0	-0.1	0.0	0.0	0.0	-0.1
2672420	MALAGA RD	0.09	50	4	1,220	1,244	1,232	1,228	0.0	0.1	0.0	0.0	-0.1	0.0	0.0	-0.1
2672421	MALAGA RD	0.06	35	4	1,220	1,244	1,232	1,228	0.0	0.1	0.0	0.0	-0.1	0.0	0.0	-0.1
2672422	ONTARIO FWY	0.43	65	4	86,500	86,778	86,494	86,832	0.0	0.0	0.0	0.0	0.0	0.0	0.0	0.0
2672424	ONTARIO FWY	0.16	65	4	82,725	82,559	82,031	82,359	0.0	0.0	0.0	0.0	0.0	0.0	0.0	0.0
2672426	ONTARIO FWY	0.14	65	4	86,500	86,778	86,494	86,832	0.0	0.0	0.0	0.0	0.0	0.0	0.0	0.0
2672431	ONTARIO FWY	0.42	65	4	82,725	82,559	82,031	82,359	0.0	0.0	0.0	0.0	0.0	0.0	0.0	0.0
2672433	TEMECULA VALLEYInterstate	0.33	65	4	67,551	66,955	66,567	66,863	0.0	0.0	-0.1	0.0	0.0	0.0	0.0	0.0
2672434	HORSETHIEF CYN	0.07	45	4	14,459	14,358	14,521	14,358	0.0	0.0	0.0	0.0	0.0	0.0	0.0	0.0
2672435	Ramp-Other	0.17	30	4	6,548	6,378	6,573	6,557	0.0	-0.1	0.0	0.1	0.0	0.0	0.1	0.1
2672436	TEMECULA VALLEYInterstate	1.67	65	4	72,781	72,345	71,983	72,231	0.0	0.0	0.0	0.0	0.0	0.0	0.0	0.0
2672437	Ramp-Other	0.16	30	4	5,230	5,390	5,415	5,368	0.0	0.1	0.2	0.1	-0.1	0.0	0.0	0.0
2672438	TEMECULA VALLEYInterstate	0.33	65	4	64,516	64,269	64,447	64,169	0.0	0.0	0.0	0.0	0.0	0.0	0.0	0.0
2672439	HORSETHIEF CYN	0.08	45	4	11,971	12,007	11,942	12,160	0.0	0.0	0.1	0.0	0.0	0.0	0.0	0.1
2672440	Ramp-Other	0.17	30	4	4,816	4,772	4,783	4,786	0.0	0.0	0.0	0.0	0.0	0.0	0.0	0.0
2672441	TEMECULA VALLEYInterstate	1.07	65	4	71,344	71,205	71,281	71,024	0.0	0.0	0.0	0.0	0.0	0.0	0.0	0.0
2672442	Ramp-Other	0.16	30	4	6,829	6,936	6,834	6,854	0.0	0.1	0.0	-0.1	0.0	0.0	-0.1	0.0
2672459	54TH AVE	0.59	50	4	824	831	825	827	0.0	0.0	0.0	0.0	0.0	0.0	0.0	0.0
2672460	Ramp-Other	0.22	30	4	0	0	0	0	0.0	0.0	0.0	0.0	0.0	0.0	0.0	0.0
2672461	54TH AVE	0.10	50	4	47	51	50	54	0.0	0.3	0.2	0.5	-0.3	0.0	-0.1	0.2
2672462	Ramp-Other	0.42	30	4	0	0	0	0	0.0	0.0	0.0	0.0	0.0	0.0	0.0	0.0
2672463	STATE HIGHWAY 8	0.06	65	4	24,880	24,756	24,714	24,856	0.0	0.0	0.0	0.0	0.0	0.0	0.0	0.0
2672464	Ramp-Other	0.41	30	4	38	33	38	43	0.0	-0.5	0.1	0.6	0.5	0.0	0.6	1.1
2672465	STATE HIGHWAY 8	0.79	65	4	28,472	28,446	28,334	28,410	0.0	0.0	0.0	0.0	0.0	0.0	0.0	0.0
2672466	Ramp-Other	0.36	30	4	816	823	819	816	0.0	0.0	0.0	0.0	0.0	0.0	0.0	0.0
2672467	GARBONI RD	0.22	55	4	3,820	3,833	3,801	3,968	0.0	0.0	0.2	0.0	0.0	0.0	0.0	0.1
2672468	GARBONI RD	0.08	40	4	11,883	11,874	11,845	12,058	0.0	0.0	0.0	0.1	0.0	0.0	0.0	0.0
2672469	GARBONI RD	0.01	55	4	16,637	16,709	16,594	16,810	0.0	0.0	0.0	0.0	0.0	0.0	0.0	0.0
2672470	ESCONDIDO FWY	0.10	65	4	52,202	52,178	52,089	52,080	0.0	0.0	0.0	0.0	0.0	0.0	0.0	0.0
2672471	Ramp-Other	0.22	30	4	0	0	0	0	0.0	0.0	0.0	0.0	0.0	0.0	0.0	0.0
2672472	ESCONDIDO FWY	0.48	65	4	52,450	52,475	52,441	52,242	0.0	0.0	0.0	0.0	0.0	0.0	0.0	0.0
2672473	Ramp-Other	0.19	30	4	3,475	3,505	3,437	3,471	0.0	0.0	0.0	0.0	0.0	0.0	-0.1	0.0
2672474	ESCONDIDO FWY	0.06	65	4	57,200	57,221	57,163	57,013	0.0	0.0	0.0	0.0	0.0	0.0	0.0	0.0
2672475	Ramp-Other	0.27	30	4	4,756	4,771	4,771	4,771	0.0	0.0	0.0	0.0				

2672491 DA VALL DR	Other	0.26	55	4	19,093	18,888	18,991	18,836	0.0	0.0	0.0	-0.1	0.0	0.0	0.0	0.0
2672493 HEMLOCK AVE	Other	0.26	40	4	1,834	1,818	1,856	1,872	0.0	0.0	0.1	0.1	0.0	0.0	0.1	0.1
2672494 GRAHAM ST	Other	0.12	50	4	8,684	8,773	8,773	8,774	0.0	0.0	0.0	0.0	0.0	0.0	0.0	0.0
2672496 HILLSIDE AVE	Other	0.29	40	4	8,025	7,928	8,005	7,958	0.0	-0.1	0.0	0.0	0.1	0.0	0.0	0.0
2672496 HILLSIDE AVE	Other	0.74	45	4	13,140	13,092	12,997	13,025	0.0	0.0	0.0	0.0	0.0	0.0	0.0	0.0
2672497 ARABY DR	Other	0.14	45	4	0	0	0	0	0.0	0.0	0.0	0.0	0.0	0.0	0.0	0.0
2672498 ARABY DR	Other	0.12	45	4	0	0	0	0	0.0	0.0	0.0	0.0	0.0	0.0	0.0	0.0
2672499 ARABY DR	Other	0.18	50	4	0	0	0	0	0.0	0.0	0.0	0.0	0.0	0.0	0.0	0.0
2672500 N GENE AUTRY TR	Other	0.11	50	4	63,951	63,761	64,133	64,093	0.0	0.0	0.0	0.0	0.0	0.0	0.0	0.0
2672501 SALVIA RD	Other	0.62	50	4	14,742	14,730	14,779	14,437	0.0	0.0	0.0	-0.1	0.0	0.0	0.0	-0.1
2672502 GOLF CLUB DR	Other	0.13	45	4	3	3	3	3	0.0	-0.4	0.2	0.1	0.4	0.0	0.5	0.4
2672503 ALEJO RD	Other	0.07	50	4	9,077	8,953	9,257	9,321	0.0	-0.1	0.1	0.1	0.1	0.0	0.1	0.2
2672504 E ANDREAS RD	Other	0.11	45	4	0	0	0	0	0.0	0.0	0.0	0.0	0.0	0.0	0.0	0.0
2672505 GRANADA AVE	Other	0.24	50	4	1,365	1,497	1,770	1,362	0.0	0.4	1.1	0.0	-0.4	0.0	0.7	-0.4
2672506 W TRAMVIEW RD	Other	0.31	55	4	1,365	1,497	1,770	1,362	0.0	0.4	1.1	0.0	-0.4	0.0	0.7	-0.4
2672507 W LAS VEGAS RD	Other	0.16	35	4	1,365	1,497	1,770	1,362	0.0	0.4	1.1	0.0	-0.4	0.0	0.7	-0.4
2672508 N VIDEO RD	Other	0.02	35	4	1,365	1,497	1,770	1,362	0.0	0.4	1.1	0.0	-0.4	0.0	0.7	-0.4
2672510 N INDIAN CYN DR	Other	1.77	55	4	5,760	6,169	6,501	5,894	0.0	0.3	0.5	0.1	-0.3	0.0	0.2	-0.2
2672512 STATE HIGHWAY 1	State Route-Full Access	1.32	60	4	45,822	45,787	45,863	45,764	0.0	0.0	0.0	0.0	0.0	0.0	0.0	0.0
2672514 STATE HIGHWAY 1	State Route-Full Access	0.24	50	4	35,021	35,087	34,713	35,061	0.0	0.0	0.0	0.0	0.0	0.0	0.0	0.0
2672515 N A ST	Other	0.50	30	4	773	769	772	773	0.0	0.0	0.0	0.0	0.0	0.0	0.0	0.0
2672517 N D ST	Other	0.12	45	4	23,828	23,786	23,810	23,841	0.0	0.0	0.0	0.0	0.0	0.0	0.0	0.0
2672518 ELLIS AVE	Other	0.14	55	4	16,635	16,652	16,649	16,664	0.0	0.0	0.0	0.0	0.0	0.0	0.0	0.0
2672519 DUNLAP DR	Other	0.50	50	4	6,920	7,055	6,966	7,008	0.0	0.1	0.0	0.1	-0.1	0.0	-0.1	0.0
2672522 TEMECULA VALLEYHOV LANE - Interstate		0.04	65	4	7,799	8,281	7,930	8,035	0.0	0.3	0.1	0.1	-0.3	0.0	-0.2	-0.1
2672523 TEMECULA VALLEYHOV LANE - Interstate		0.04	65	4	7,303	7,970	7,355	7,725	0.0	0.4	0.0	0.2	-0.4	0.0	-0.3	-0.1
2672524 TEMECULA VALLEYHOV LANE - Interstate		0.04	65	4	10,018	10,082	10,017	10,133	0.0	0.0	0.0	0.0	0.0	0.0	0.0	0.0
2672525 TEMECULA VALLEYHOV LANE - Interstate		0.04	65	4	9,141	9,974	9,547	9,287	0.0	0.4	0.2	0.1	-0.4	0.0	-0.2	-0.3
2672526 TEMECULA VALLEYHOV LANE - Interstate		0.06	65	4	12,407	11,748	11,356	11,781	0.0	-0.2	-0.4	0.2	0.0	0.0	-0.1	0.0
2672527 TEMECULA VALLEYHOV LANE - Interstate		0.06	65	4	10,524	10,830	10,772	10,530	0.0	0.1	0.1	0.2	0.1	0.0	0.1	0.0
2672528 TEMECULA VALLEYHOV LANE - Interstate		0.06	65	4	12,590	11,849	11,880	12,169	0.0	-0.3	-0.3	-0.1	0.3	0.0	0.0	0.1
2672529 TEMECULA VALLEYHOV LANE - Interstate		0.06	65	4	11,051	11,523	11,517	11,693	0.0	0.2	0.2	0.2	-0.2	0.0	0.0	0.1
2672530 TEMECULA VALLEYHOV LANE - Interstate		0.05	65	4	2,411	2,544	2,370	2,463	0.0	-0.1	-0.1	-0.2	-0.2	0.0	-0.3	-0.1
2672531 TEMECULA VALLEYHOV LANE - Interstate		0.05	65	4	3,970	3,997	4,095	4,098	0.0	0.0	0.1	0.1	0.0	0.0	0.1	0.1
2672532 TEMECULA VALLEYHOV LANE - Interstate		0.03	65	4	5,597	5,373	5,213	4,868	0.0	-0.2	-0.3	-0.6	0.2	0.0	-0.1	-0.4
2672533 TEMECULA VALLEYHOV LANE - Interstate		0.03	65	4	5,453	6,051	6,018	6,069	0.0	0.5	0.4	0.5	-0.5	0.0	0.0	0.0
2672534 TEMECULA VALLEYHOV LANE - Interstate		0.04	65	4	5,224	5,687	5,321	5,073	0.0	0.4	0.1	-0.1	-0.4	0.0	-0.3	-0.5
2672535 TEMECULA VALLEYHOV LANE - Interstate		0.04	65	4	5,566	5,565	5,195	5,194	0.0	0.1	0.1	0.5	0.1	0.0	0.4	0.0
2672536 TEMECULA VALLEYHOV LANE - Interstate		0.04	65	4	5,143	5,310	5,138	5,310	0.0	0.1	0.0	0.1	-0.1	0.0	-0.1	0.0
2672537 TEMECULA VALLEYHOV LANE - Interstate		0.04	65	4	5,740	5,603	5,439	5,458	0.0	-0.1	-0.2	-0.2	0.1	0.0	-0.1	-0.1
2672582 ONTARIO FWY	Interstate	0.05	65	4	96,229	96,228	96,045	96,440	0.0	0.0	0.0	0.0	0.0	0.0	0.0	0.0
2672583 ONTARIO FWY	Interstate	0.62	65	4	81,299	81,125	81,083	81,100	0.0	0.0	0.0	0.0	0.0	0.0	0.0	0.0
2672588 CORONA FWY	State Route-Full Access	0.42	65	4	37,045	37,046	37,083	37,078	0.0	0.0	0.0	0.0	0.0	0.0	0.0	0.0
2672594 CORONA FWY	State Route-Full Access	0.05	65	4	54,030	53,757	53,669	53,792	0.0	0.0	0.0	0.0	0.0	0.0	0.0	0.0
2672608 CORONA FWY	State Route-Full Access	1.75	65	4	71,657	71,675	71,581	71,688	0.0	0.0	0.0	0.0	0.0	0.0	0.0	0.0
2672610 CORONA FWY	State Route - Limited Access	0.42	65	4	48,996	48,737	48,702	48,647	0.0	0.0	0.0	0.0	0.0	0.0	0.0	0.0
2672621 ORANGE AVE	Other	0.25	45	4	1,754	1,754	1,746	1,752	0.0	0.0	0.0	0.0	0.0	0.0	0.0	0.0
2672622 INDIAN ST	Other	0.24	45	4	3,011	3,030	3,017	3,008	0.0	0.0	0.0	0.0	0.0	0.0	0.0	0.0
2672623 W RIDER ST	Other	0.24	45	4	4,508	4,467	4,491	4,451	0.0	0.0	0.0	-0.1	0.0	0.0	0.0	0.0
2672624 INDIAN ST	Other	0.24	45	4	8,482	8,451	8,441	8,467	0.0	0.0	0.0	0.0	0.0	0.0	0.0	0.0
2672625 RAMONA EXPY	Other	0.25	60	4	42,404	42,476	42,426	42,463	0.0	0.0	0.0	0.0	0.0	0.0	0.0	0.0
2672626 INDIAN ST	Other	0.49	45	4	11,724	11,667	11,694	11,708	0.0	0.0	0.0	0.0	0.0	0.0	0.0	0.0
2672627 INDIAN ST	Other	0.50	45	4	13,998	13,964	14,021	13,978	0.0	0.0	0.0	0.0	0.0	0.0	0.0	0.0
2672628 MAPES RD	Other	0.19	50	4	5,372	5,352	5,333	5,317	0.0	0.0	0.0	0.0	0.0	0.0	0.0	0.0
2672629 MCPHERSON RD	Other	0.24	60	4	3,752	3,741	3,771	3,771	0.0	0.0	0.0	0.0	0.0	0.0	0.0	0.1
2672631 INDIAN ST	Other	0.25	45	4	13,706	13,656	13,700	13,682	0.0	0.0	0.0	0.0	0.0	0.0	0.0	0.0
2672632 MARKHAM ST	Other	0.26	45	4	738	720	715	711	0.0	-0.1	-0.1	-0.2	0.1	0.0	0.0	-0.1
2672633 N PERRIS BLVD	Other	0.25	55	4	35,283	35,324	35,264	35,281	0.0	0.0	0.0	0.0	0.0	0.0	0.0	0.0
2672634 MARKHAM ST	Other	0.50	45	4	686	679	680	674	0.0	0.0	0.0	-0.1	0.0	0.0	0.0	0.0
2672635 MARKHAM ST	Other	0.53	45	4	658	666	639	643	0.0	0.1	-0.1	-0.1	-0.1	0.0	-0.2	-0.2
2672637 MORGAN ST	Other	0.25	30	4	0	0	0	0	0.0	0.0	0.0	0.0	0.0	0.0	0.0	0.0
2672638 RAMONA EXPY	Other	0.25	60	4	42,404	42,476	42,426	42,463	0.0	0.0	0.0	0.0	0.0	0.0	0.0	0.0
2672639 INDIAN ST	Other	0.28	45	4	12,257	12,193	12,223	12,242	0.0	0.0	0.0	0.0	0.0	0.0	0.0	0.0
2672641 N PERRIS BLVD	Other	0.50	55	4	30,678	30,656	30,649	30,647	0.0	0.0	0.0	0.0	0.0	0.0	0.0	0.0
2672643 N PERRIS BLVD	Other	0.01	55	4	31,240	31,215	31,214	31,211	0.0	0.0	0.0	0.0	0.0	0.0	0.0	0.0
2672644 REDLANDS AVE	Other	0.50	45	4	5,521	5,508	5,524	5,509	0.0	0.0	0.0	0.0	0.0	0.0	0.0	0.0
2672645 MORGAN ST	Other	0.26	30	4	16	14	14	16	0.0	-0.6	-0.5	0.0	0.6	0.0	0.1	0.7
2672646 MORGAN ST	Other	0.07	45	4	23	19	22	23	0.0	-0.7	-0.2	0.1	0.7	0.0	0.5	0.8
2672650 S A ST	Other	0.12	40	4	3,623	3,622	3,627	3,615	0.0	0.0	0.0	0.0	0.0	0.0	0.0	0.0
2672651 REDDING WY	Other	0.09	40	4	0	0	0	0	0.0	0.0	0.0	0.0	0.0	0.0	0.0	0.0
2672652 AUBURN CT	Other	0.05	40	4	0	0	0	0	0.0	0.0	0.0	0.0	0.0	0.0	0.0	0.0
2672653 CELEBRATION LN	Other	0.29	40	4	0	0	0	0	0.0	0.0	0.0	0.0	0.0	0.0	0.0	0.0
2672654 MOUNTAIN AVE	Other	0.31	45	4	0	0	0	0	0.0	0.0	0.0	0.0	0.0	0.0	0.0	0.0
2672655 S A ST	Other	0.25	45	4	3,623	3,622	3,627	3,615	0.0	0.0	0.0	0.0	0.0	0.0	0.0	0.0
2672656 MOUNTAIN AVE	Other	0.09	45	4	410	417	410	419	0.0	0.1	0.0	0.1	-0.1	0.0	-0.1	0.0
2672657 REDLANDS AVE	Other	0.50	45	4	3,970	3,978	3,974	3,944	0.0	0.0	0.0	0.0	0.0	0.0	0.0	0.0
2672658 REDLANDS AVE	Other	0.12	45	4	1,121	1,101	1,110	1,101	0.0	-0.1	0.0	-0.1	0.1	0.0	0.0	0.0
2672659 E ELLIS AVE	Other	0.50	55	4	13,044	13,056	13,032	13,031	0.0	0.0	0.0	0.0	0.0	0.0	0.0	0.0
2672660 S REDLANDS BLVD	Other	0.25	30	4	1,786	1,800	1,775	1,792	0.0	0.0	0.0	0.0	0.0	0.0	-0.1	0.0
2672661 W SAN JACINTO AVE	Other	0.53	45	4	5,067	5,067	5,063	5,068	0.0	0.0	0.0	0.0	0.0	0.0	0.0	0.0
2672662 W SAN JACINTO AVE	Other	0.07	45	4	7,685	7,670	7,633	7,679								

2672680 MENIFEE RD	Other	0.24	55	4	11,346	11,323	11,250	11,304	0.0	0.0	0.0	0.0	0.0	0.0	0.0	0.0
2672681 SIMPSON RD	Other	0.50	45	4	1,046	1,054	962	1,039	0.0	0.0	-0.4	0.0	0.0	0.0	-0.4	-0.1
2672684 PHILADELPHIA ST	Other	0.52	50	4	9,368	9,412	9,384	9,345	0.0	0.0	0.0	0.0	0.0	0.0	0.0	0.0
2672685 RECHE CANYON R	Other	0.00	40	4	29,662	29,636	29,635	29,600	0.0	0.0	0.0	0.0	0.0	0.0	0.0	0.0
2672687 RECHE CANYON R	Other	0.06	40	4	26,618	26,582	26,582	26,561	0.0	0.0	0.0	0.0	0.0	0.0	0.0	0.0
2672689 NOBLE ST	Other	0.07	55	4	0	0	0	0	0.0	0.0	0.0	0.0	0.0	0.0	0.0	0.0
2672690 CHERRY VALLEY B	Other	0.26	55	4	10,914	10,796	11,002	10,811	0.0	0.0	0.0	0.0	0.0	0.0	0.0	0.0
2672691 CHERRY AVE	Other	0.37	55	4	0	0	0	0	0.0	0.0	0.0	0.0	0.0	0.0	0.0	0.0
2672692 CHERRY VALLEY B	Other	0.35	55	4	10,914	10,796	11,002	10,811	0.0	0.0	0.0	0.0	0.0	0.0	0.1	0.0
2672693 CHERRY VALLEY B	Other	0.25	55	4	11,194	11,080	11,274	11,186	0.0	0.0	0.0	0.0	0.0	0.0	0.1	0.0
2672694 WINESAP AVE	Other	0.13	55	4	0	0	0	0	0.0	0.0	0.0	0.0	0.0	0.0	0.1	0.0
2672695 CHERRY VALLEY B	Other	0.25	55	4	11,194	11,080	11,274	11,186	0.0	0.0	0.0	0.0	0.0	0.0	0.1	0.0
2672696 CHERRY VALLEY B	Other	0.12	55	4	11,194	11,080	11,274	11,186	0.0	0.0	0.0	0.0	0.0	0.0	0.1	0.0
2672697 POST RD	Other	0.20	45	4	10,544	10,527	10,506	10,483	0.0	0.0	0.0	0.0	0.0	0.0	0.0	0.0
2672698 GOETZ RD	Other	0.22	40	4	1,856	1,862	1,869	1,865	0.0	0.0	0.0	0.0	0.0	0.0	0.0	0.0
2672699 HARLEY JOHN RD	Other	0.59	35	4	5,693	5,675	5,636	5,628	0.0	0.0	0.0	0.0	0.0	0.0	0.0	0.0
2672700 MARKET ST	Other	0.15	55	4	36,691	36,726	36,660	36,644	0.0	0.0	0.0	0.0	0.0	0.0	0.0	0.0
2672701 MARKET ST	Other	0.13	55	4	36,691	36,726	36,660	36,644	0.0	0.0	0.0	0.0	0.0	0.0	0.0	0.0
2672713 WINCHESTER RD	State Route-Full Access	0.05	50	4	229	223	229	228	0.0	-0.1	0.0	0.0	0.0	0.1	0.0	0.1
2672716 SCHLEISMAN RD	Other	0.25	55	4	51,615	51,658	51,558	51,731	0.0	0.0	0.0	0.0	0.0	0.0	0.0	0.0
2672717 SCHLEISMAN RD	Other	0.50	55	4	51,807	51,928	51,859	51,943	0.0	0.0	0.0	0.0	0.0	0.0	0.0	0.0
2672821 WASHINGTON ST	Other	0.53	50	4	15,289	15,236	15,141	15,061	0.0	0.0	0.0	-0.1	0.0	0.0	0.0	-0.1
2672822 MOCKINGBIRD CA	Other	0.48	55	4	14,409	14,331	14,178	14,127	0.0	0.0	-0.1	-0.1	0.0	0.0	0.0	-0.1
2672823 MARKHAM ST	Other	0.71	45	4	13,437	13,437	13,205	13,169	0.0	0.0	-0.1	-0.1	0.0	0.0	-0.1	0.0
2672824 WASHINGTON ST	Other	0.26	50	4	19,353	19,331	19,240	19,177	0.0	0.0	0.0	0.0	0.0	0.0	0.0	0.0
2672831	Other	0.01	50	4	30,917	30,966	30,844	30,917	0.0	0.0	0.0	0.0	0.0	0.0	0.0	0.0
2672832 62ND AVE	Other	0.40	45	4	4,294	4,343	4,249	4,401	0.0	0.0	0.0	0.1	0.0	0.0	-0.1	0.1
2672833 66TH AVE	State Route-Full Access	0.08	55	4	2,311	2,307	2,299	2,309	0.0	0.0	0.0	0.0	0.0	0.0	0.0	0.0
2672834 TWO BUNCH PALM	Other	0.48	45	4	623	688	611	662	0.0	0.4	-0.1	0.0	-0.4	0.0	-0.5	-0.2
2672835 W ESPLANADE AVE	Other	0.25	50	4	11,819	11,636	11,373	11,572	0.0	-0.1	-0.2	-0.1	0.1	0.0	-0.1	0.0
2672836 COTTONWOOD AV	Other	0.25	55	4	31,268	31,227	31,173	31,297	0.0	0.0	0.0	0.0	0.0	0.0	0.0	0.0
2672837 S CAWSTON AVE	Other	0.25	45	4	8	8	8	7	0.0	0.1	-0.4	-0.6	-0.1	0.0	-0.5	-0.7
2672838 S CAWSTON AVE	Other	0.38	45	4	9	9	8	7	0.0	0.1	-0.4	-0.6	-0.1	0.0	-0.5	-0.7
2672839 RAMONA EXPY	Other	0.51	60	4	7,648	7,689	7,732	7,622	0.0	0.0	0.0	0.0	0.0	0.0	0.0	0.0
2672840 E MAIN ST	Other	0.40	45	4	2,839	2,831	2,838	2,835	0.0	0.0	0.0	0.0	0.0	0.0	0.0	0.0
2672841 HEWITT ST	Other	0.13	45	4	6	16	7	6	0.0	4.0	0.2	0.1	-4.0	0.0	-3.7	-3.9
2672842 W 7TH ST	Other	0.25	45	4	9,754	9,590	9,573	9,371	0.0	-0.1	-0.1	-0.2	0.1	0.0	0.0	-0.1
2672843 N KIRBY ST	Other	0.25	45	4	1,422	1,370	1,462	1,393	0.0	-0.2	0.1	-0.1	0.2	0.0	0.3	0.1
2672844 COTTONWOOD AV	Other	0.25	55	4	34,115	34,122	34,164	34,295	0.0	0.0	0.0	0.0	0.0	0.0	0.0	0.0
2672845 N KIRBY ST	Other	0.25	45	4	1,075	997	1,103	1,034	0.0	-0.3	0.1	-0.2	0.3	0.0	0.4	0.2
2672846 W 7TH ST	Other	0.25	45	4	23,622	23,517	23,516	23,417	0.0	0.0	0.0	0.0	0.0	0.0	0.0	0.0
2672847 N PALM AVE	Other	0.25	45	4	6	8	8	1.4	0.0	1.4	0.1	0.0	0.0	0.0	-0.4	0.0
2672848 COTTONWOOD AV	Other	0.25	55	4	21,096	20,929	21,083	21,341	0.0	0.0	0.0	0.1	0.0	0.0	0.0	0.1
2672849 N PALM AVE	Other	0.25	45	4	12,988	13,055	12,996	13,125	0.0	0.0	0.0	0.0	0.0	0.0	0.0	0.0
2672850 N PALM AVE	Other	0.32	45	4	823	720	674	886	0.0	-0.6	-0.9	0.3	0.6	0.0	-0.3	0.9
2672851 N RAMONA BLVD	Other	0.11	45	4	17,400	17,559	17,267	17,549	0.0	0.0	0.0	0.0	0.0	0.0	-0.1	0.0
2672852 N PALM AVE	Other	0.13	45	4	386	407	342	571	0.0	0.2	-0.5	-1.7	-0.2	0.0	-0.8	1.5
2672853 S WARREN RD	Other	0.24	55	4	20,886	20,899	20,568	20,618	0.0	0.0	-0.1	-0.1	0.0	0.0	-0.1	-0.1
2672854 S CAWSTON AVE	Other	0.25	45	4	9	9	7	6	0.0	-0.4	-0.4	-0.6	-0.1	0.0	-0.5	-0.7
2672855 W 7TH ST	Other	0.06	60	4	8,811	8,777	8,763	8,567	0.0	0.0	0.0	-0.1	0.0	0.0	0.0	-0.1
2672856 W 7TH ST	Other	0.25	45	4	8,740	8,691	8,637	8,494	0.0	0.0	-0.1	-0.1	0.0	0.0	0.0	0.0
2672857 SOBOBA RD	Other	0.27	45	4	3,602	3,550	3,654	3,606	0.0	-0.1	0.1	0.0	0.1	0.0	0.1	-0.1
2672858 SOBOBA RD	Other	0.21	45	4	0	0	0	0	0.0	0.0	0.0	0.0	0.0	0.0	0.0	0.0
2673342 RIVERSIDE FWY	State Route-Limited Access	0.13	65	4	84,474	84,126	84,018	83,967	0.0	0.0	0.0	0.0	0.0	0.0	0.0	0.0
2673343 RIVERSIDE FWY	State Route-Limited Access	0.06	65	4	67,181	66,747	67,416	66,914	0.0	0.0	0.0	0.0	0.0	0.0	0.0	0.0
2673356 ESCONDIDO FWY	Interstate	0.36	65	4	59,959	59,998	59,862	59,907	0.0	0.0	0.0	0.0	0.0	0.0	0.0	0.0
2673356 ESCONDIDO FWY	Interstate	0.32	65	4	58,427	58,400	58,293	58,357	0.0	0.0	0.0	0.0	0.0	0.0	0.0	0.0
2673357 TEMECULA VALLEYHOT LANE - Interstate	Interstate	0.11	65	4	50,809	50,839	50,784	50,724	0.0	0.0	0.0	0.0	0.0	0.0	0.0	0.0
2673360 Perris Valley Lane	Interstate	2.00	45	4	16,746	16,677	16,896	16,899	0.0	0.0	0.0	0.0	0.0	0.1	0.1	0.1
2673424 SONNY BONO MEM	Interstate	0.68	70	4	94,606	94,515	94,657	94,664	0.0	0.0	0.0	0.0	0.0	0.0	0.0	0.0
2673425 LANDAU BLVD	Other	0.38	45	4	0	0	0	0	0.0	0.1	0.0	-0.1	0.0	0.0	-0.2	-0.1
2673426	Ramp-Other	0.40	30	4	22	38	31	25	0.0	2.4	1.5	0.5	-2.4	0.0	-0.9	-1.8
2673427 SONNY BONO MEM	Interstate	1.39	70	4	96,550	96,459	96,612	96,523	0.0	0.0	0.0	0.0	0.0	0.0	0.0	0.0
2673428	Ramp-Other	0.30	30	4	910	934	922	825	0.0	0.1	0.1	-0.4	-0.1	0.0	-0.1	-0.5
2673429 SONNY BONO MEM	Interstate	0.65	70	4	93,410	93,327	93,388	93,188	0.0	0.0	0.0	0.0	0.0	0.0	0.0	0.0
2673430 LANDAU BLVD	Other	0.06	45	4	1,718	1,742	2,054	2,006	0.0	0.1	0.8	0.7	-0.1	0.0	0.7	0.6
2673431	Ramp-Other	0.38	30	4	1,751	1,845	1,865	1,849	0.0	0.2	0.3	0.2	0.0	0.0	0.0	0.0
2673432 SONNY BONO MEM	Interstate	0.61	70	4	93,417	93,334	93,392	93,555	0.0	0.0	0.0	0.0	0.0	0.0	0.0	0.0
2673433	Ramp-Other	0.27	30	4	7	6	4	365	0.0	-0.2	-1.7	17.4	0.2	0.0	-1.5	17.6
2673434 2ND ST	Other	0.74	40	4	0	0	0	0	0.0	0.0	0.0	0.0	0.0	0.0	0.0	0.0
2673438 2ND ST	Other	0.25	45	4	0	0	0	0	0.0	0.0	0.0	0.0	0.0	0.0	0.0	0.0
2673440 2ND ST	Other	0.15	40	4	0	0	0	0	0.0	0.0	0.0	0.0	0.0	0.0	0.0	0.0
2673441 MISSION LAKES BL	Other	0.08	30	4	0	0	0	0	0.0	0.0	0.0	0.0	0.0	0.0	0.0	0.0
2673522 MID COUNTY PKWY	Other	0.12	65	4	19,941	19,953	19,947	19,950	0.0	0.0	0.0	0.0	0.0	0.0	0.0	0.0
2673522 MID COUNTY PKWY	Other	0.57	65	4	27,027	27,105	27,003	27,034	0.0	0.0	0.0	0.0	0.0	0.0	0.0	0.0
2673529 LAKE MATHEWS DI	Other	0.51	45	4	7,548	7,532	7,511	7,501	0.0	0.0	0.0	0.0	0.0	0.0	0.0	0.0
2673532 LAKE MATHEWS DI	Other	0.18	45	4	7,548	7,532	7,511	7,501	0.0	0.0	0.0	0.0	0.0	0.0	0.0	0.0
2673535 MID COUNTY PKWY	Other	1.36	65	4	28,602	28,578	28,575	28,574	0.0	0.0	0.0	0.0	0.0	0.0	0.0	0.0
2673536 MID COUNTY PKWY	Other	0.13	65	4	21,391	21,488	21,368	21,408	0.0	0.0	0.0	0.0	0.0	0.0	0.0	0.0
2673537 N PERRIS BLVD	Other	0.04	55	4	39,609	39,566	39,561	39,608	0.0	0.0	0.0	0.0	0.0	0.0	0.0	0.0
2673540 N PERRIS BLVD	Other	0.04	55	4	44,062	43,984	43,900	43,906	0.0	0.0	0.0	0.0	0.0	0.0	0.0	0.0
2673542	Ramp-Other	0.04	30	4	5,636	5,617	5,635	5,625	0.0	0.0	0.0	0.0				

2673687	Ramp-Other	0.16	30	4	6,273	6,257	6,258	6,206	0.0	0.0	0.0	0.0	0.0	0.0	0.0	0.0
2673712 Parris Line MT Ext		4.47	45	4	3,089	3,129	3,237	3,172	0.0	0.1	0.2	0.1	-0.1	0.0	0.1	0.1
2673713 Parris Valley Line HS Ext		6.90	45	4	3,089	3,129	3,237	3,172	0.0	0.1	0.2	0.1	-0.1	0.0	0.1	0.1
2673714	MODE 4	0.31	40	4	3,089	3,129	3,237	3,172	0.0	0.1	0.2	0.1	-0.1	0.0	0.1	0.1
2673715 Parris Valley Line HS Ext		4.37	45	4	3,089	3,129	3,237	3,172	0.0	0.1	0.2	0.1	-0.1	0.0	0.1	0.1
2673716	MODE 4	0.36	40	4	3,089	3,129	3,237	3,172	0.0	0.1	0.2	0.1	-0.1	0.0	0.1	0.1
2673717 Parris Valley Line HS Ext		5.80	45	4	3,089	3,129	3,237	3,172	0.0	0.1	0.2	0.1	-0.1	0.0	0.1	0.1
2673718	MODE 4	0.21	40	4	3,089	3,129	3,237	3,172	0.0	0.1	0.2	0.1	-0.1	0.0	0.1	0.1
2673719 Parris Line MT Ext	MODE 4	0.03	45	4	3,089	3,129	3,237	3,172	0.0	0.1	0.2	0.1	-0.1	0.0	0.1	0.1
2673720 Parris Line MT Ext		3.88	45	4	3,089	3,129	3,237	3,172	0.0	0.1	0.2	0.1	-0.1	0.0	0.1	0.1
2673721	MODE 4	0.04	40	4	3,089	3,129	3,237	3,172	0.0	0.1	0.2	0.1	-0.1	0.0	0.1	0.1
2673722 Parris Line MT Ext		5.55	45	4	3,089	3,129	3,237	3,172	0.0	0.1	0.2	0.1	-0.1	0.0	0.1	0.1
2673723	MODE 4	0.08	40	4	3,089	3,129	3,237	3,172	0.0	0.1	0.2	0.1	-0.1	0.0	0.1	0.1
2673749 CHICAGO AVE	Other	0.31	45	4	27,237	27,195	27,088	27,124	0.0	0.0	0.0	0.0	0.0	0.0	0.0	0.0
2673751	Ramp-Other	0.19	30	4	4,474	4,447	4,448	4,448	0.0	0.0	0.0	0.0	0.0	0.0	0.0	0.0
2673752 COLUMBIA AVE	Other	0.03	45	4	61,679	61,650	61,912	61,717	0.0	0.0	0.0	0.0	0.0	0.0	0.0	0.0
2673753	Ramp-Other	0.06	40	4	19,713	19,678	19,695	19,741	0.0	0.0	0.0	0.0	0.0	0.0	0.0	0.0
2673754 COLUMBIA AVE	Other	0.09	45	4	54,124	54,210	54,398	54,183	0.0	0.0	0.0	0.0	0.0	0.0	0.0	0.0
2673755 RIVERSIDE FWY	Interstate	0.16	40	4	99,486	99,295	99,703	99,260	0.0	0.0	0.0	0.0	0.0	0.0	0.0	0.0
2673756	Ramp-Other	0.10	65	4	1,316	1,331	1,373	1,294	0.0	0.1	0.2	-0.1	-0.1	0.0	0.1	-0.1
2673757 CHICAGO AVE	Other	0.04	65	4	12,192	12,149	12,017	12,074	0.0	0.0	-0.1	0.0	0.0	0.0	0.0	0.0
2673758 RIVERSIDE FWY	Interstate	0.11	65	4	106,183	106,115	105,936	106,235	0.0	0.0	0.0	0.0	0.0	0.0	0.0	0.0
2673759	Ramp-Other	0.10	65	4	15,046	15,046	15,071	15,049	0.0	0.0	0.0	0.0	0.0	0.0	0.0	0.0
2673760 RIVERSIDE FWY	Interstate	0.17	65	4	98,170	97,964	98,330	97,966	0.0	0.0	0.0	0.0	0.0	0.0	0.0	0.0
2673761	Ramp-Other	0.07	65	4	10,876	10,818	10,644	10,781	0.0	0.0	-0.1	0.0	0.0	0.0	-0.1	0.0
2673766 ESCONDIDO FWY	Interstate	0.70	65	4	15,495	16,002	15,956	15,691	0.1	0.1	0.1	-0.1	0.0	0.0	-0.1	0.0
2673767 ESCONDIDO FWY	Interstate	0.62	65	4	67,218	67,261	67,317	67,454	0.0	0.0	0.0	0.0	0.0	0.0	0.0	0.0
2673769 ESCONDIDO FWY	Interstate	0.66	65	4	18,781	18,828	18,564	18,352	0.0	0.0	-0.1	-0.1	0.0	0.0	-0.1	-0.1
2673770 ESCONDIDO FWY	Interstate	0.32	65	4	15,495	16,002	15,956	15,691	0.0	0.1	0.1	-0.1	0.0	0.0	-0.1	-0.1
2673771 ESCONDIDO FWY	Interstate	0.41	65	4	18,781	18,828	18,564	18,352	0.0	0.0	-0.1	-0.1	0.0	0.0	-0.1	-0.1
2673772 ESCONDIDO FWY	Interstate	0.39	65	4	15,495	16,002	15,956	15,691	0.1	0.1	-0.1	-0.1	0.0	0.0	-0.1	-0.1
2673774 ESCONDIDO FWY	Interstate	0.61	65	4	18,781	18,828	18,564	18,352	0.0	0.0	-0.1	-0.1	0.0	0.0	-0.1	-0.1
2673775 ESCONDIDO FWY	Interstate	0.31	65	4	15,495	16,002	15,956	15,691	0.1	0.1	0.1	-0.1	0.0	0.0	-0.1	-0.1
2673776 ESCONDIDO FWY	Interstate	0.02	65	4	374	368	281	312	0.0	-0.1	-1.2	-0.8	0.1	0.0	-1.2	-0.7
2673778 ESCONDIDO FWY	Interstate	0.75	65	4	18,781	18,828	18,564	18,352	0.0	0.0	-0.1	-0.1	0.0	0.0	-0.1	-0.1
2673779 ESCONDIDO FWY	Interstate	0.72	65	4	15,121	15,634	15,675	15,379	0.0	0.1	0.2	0.1	-0.1	0.0	0.0	-0.1
2673780 ESCONDIDO FWY	Interstate	0.02	65	4	0	0	0	0	0.0	0.0	0.0	0.0	0.0	0.0	0.0	0.0
2673781 ESCONDIDO FWY	Interstate	0.01	65	4	19	19	20	19	0.0	0.0	0.1	0.0	0.0	0.0	0.0	0.0
2673782 ESCONDIDO FWY	Interstate	0.88	65	4	15,121	15,634	15,675	15,379	0.0	0.1	0.2	0.1	-0.1	0.0	0.0	-0.1
2673783 ESCONDIDO FWY	Interstate	0.86	65	4	18,761	18,808	18,545	18,332	0.0	0.0	-0.1	-0.1	0.0	0.0	-0.1	-0.1
2673784 ESCONDIDO FWY	Interstate	0.02	65	4	138	126	131	144	0.0	-0.4	-0.2	0.2	0.4	0.0	0.2	0.6
2673785 ESCONDIDO FWY	Interstate	0.02	65	4	196	201	181	204	0.0	0.1	-0.3	0.2	-0.1	0.0	-0.4	0.1
2673786 ESCONDIDO FWY	Interstate	0.62	65	4	14,983	15,508	15,544	15,235	0.0	0.1	0.2	0.1	-0.1	0.0	0.0	-0.1
2673789 ESCONDIDO FWY	Interstate	0.64	65	4	18,566	18,607	18,363	18,128	0.0	0.0	0.0	-0.1	0.0	0.0	-0.1	-0.1
2673790 ESCONDIDO FWY	Interstate	0.03	65	4	13,559	13,336	12,921	12,990	0.0	0.1	-0.2	-0.2	0.1	0.0	-0.1	-0.1
2673791 ESCONDIDO FWY	Interstate	1.17	65	4	25,712	25,809	25,461	25,461	0.0	0.0	0.0	0.0	-0.1	0.0	-0.1	-0.1
2673792 ESCONDIDO FWY	Interstate	0.02	65	4	3,758	4,208	4,172	3,529	0.0	-0.5	0.5	-0.5	0.0	0.0	-0.5	-0.8
2673793 ESCONDIDO FWY	Interstate	0.02	65	4	2,539	2,538	2,283	2,376	0.0	0.0	-0.5	-0.3	0.0	0.0	-0.5	-0.3
2673794 ESCONDIDO FWY	Interstate	0.60	65	4	23,173	23,272	23,178	23,089	0.0	0.0	0.0	0.0	0.0	0.0	0.0	0.0
2673795 ESCONDIDO FWY	Interstate	0.53	65	4	21,842	21,387	21,803	21,467	0.0	-0.1	0.0	-0.1	0.1	0.0	0.1	0.0
2673796 ESCONDIDO FWY	Interstate	0.69	65	4	22,903	22,888	22,696	22,599	0.0	0.0	0.0	-0.1	0.0	0.0	0.0	-0.1
2673797 ESCONDIDO FWY	Interstate	0.80	65	4	22,422	22,274	21,966	21,642	0.0	0.0	-0.1	-0.2	0.0	0.0	-0.1	-0.1
2673799 ESCONDIDO FWY	Interstate	0.09	65	4	22,903	22,888	22,696	22,599	0.0	0.0	0.0	-0.1	0.0	0.0	0.0	-0.1
2673801 ESCONDIDO FWY	Interstate	0.55	65	4	22,422	22,274	21,966	21,642	0.0	0.0	-0.1	-0.2	0.0	0.0	-0.1	-0.1
2673802 ESCONDIDO FWY	Interstate	0.03	65	4	5,883	6,651	6,023	5,893	0.0	0.5	0.5	0.0	-0.4	0.0	-0.4	-0.5
2673803 ESCONDIDO FWY	Interstate	0.48	65	4	22,903	22,888	22,696	22,599	0.0	0.0	0.0	-0.1	0.0	0.0	0.0	-0.1
2673804 ESCONDIDO FWY	Interstate	0.03	65	4	6,955	6,780	7,098	6,769	0.0	-0.1	0.1	-0.1	0.1	0.0	0.2	0.0
2673805 ESCONDIDO FWY	Interstate	0.07	65	4	15,949	16,107	15,598	15,830	0.0	0.0	-0.1	0.0	0.0	0.0	-0.1	-0.1
2673806 ESCONDIDO FWY	Interstate	0.03	65	4	980	659	1,008	729	0.0	-1.7	0.1	-1.3	1.7	0.0	1.8	0.4
2673807 ESCONDIDO FWY	Interstate	0.05	65	4	16,539	15,623	15,943	15,749	0.0	-0.2	-0.2	-0.2	0.2	0.0	0.1	0.0
2673808 ESCONDIDO FWY	Interstate	0.03	65	4	948	1,119	1,065	1,155	0.0	0.7	0.5	0.9	-0.7	0.0	-0.2	0.1
2673809 ESCONDIDO FWY	Interstate	0.04	65	4	16,928	16,766	16,606	16,559	0.0	0.0	-0.1	-0.1	0.0	0.0	0.0	-0.1
2673813 ESCONDIDO FWY	Interstate	2.41	65	4	16,928	16,766	16,606	16,559	0.0	0.0	-0.1	-0.1	0.0	0.0	0.0	-0.1
2673815 ESCONDIDO FWY	Interstate	1.25	65	4	17,487	16,742	17,008	16,904	0.0	-0.2	-0.1	-0.1	0.2	0.0	0.1	0.0
2673819 ESCONDIDO FWY	Interstate	1.16	65	4	17,487	16,742	17,008	16,904	0.0	-0.2	-0.1	-0.1	0.2	0.0	0.1	0.0
2673820 ESCONDIDO FWY	Interstate	0.03	65	4	17,487	16,742	17,008	16,904	0.0	-0.2	-0.1	-0.1	0.2	0.0	0.1	0.0
2673821 ESCONDIDO FWY	Interstate	0.05	65	4	2,674	2,869	2,348	2,093	0.0	0.3	-0.6	-1.1	-0.3	0.0	-0.9	-1.4
2673822 ESCONDIDO FWY	Interstate	0.05	65	4	1,627	1,610	1,680	1,667	0.0	0.0	0.1	0.1	0.0	0.0	0.2	0.2
2673823 ESCONDIDO FWY	Interstate	0.10	65	4	19,748	19,405	19,618	19,549	0.0	-0.1	0.0	0.0	0.1	0.0	0.0	0.0
2673824 ESCONDIDO FWY	Interstate	0.05	65	4	2,095	1,982	2,185	1,918	0.0	-0.2	0.2	0.2	-0.4	0.0	0.4	-0.1
2673825 ESCONDIDO FWY	Interstate	0.11	65	4	21,546	21,461	21,498	21,422	0.0	0.0	0.0	0.0	0.0	0.0	0.0	0.0
2673826 ESCONDIDO FWY	Interstate	0.05	65	4	1,357	1,226	1,177	1,198	0.0	-0.4	-0.5	-0.6	-0.4	0.0	-1.1	-0.2
2673827 ESCONDIDO FWY	Interstate	0.02	65	4	1,425	2,172	2,623	2,245	0.0	1.8	2.7	2.0	-1.8	0.0	0.8	0.1
2673828 ESCONDIDO FWY	Interstate	0.01	65	4	3,741	2,948	4,039	3,305	0.0	-1.0	0.3	-0.5	1.0	0.0	1.4	0.5
2673829 ESCONDIDO FWY	Interstate	0.02	65	4	14,825	15,660	14,324	14,823	0.0	0.2	-0.1	0.0	-0.2	0.0	-0.4	-0.2
2673830 ESCONDIDO FWY	Interstate	1.19	65	4	25,601	25,595	25,975	24,996	0.0	0.0	0.1	-0.1	0.0	0.0	0.1	-0.1
2673831 ESCONDIDO FWY	Interstate	0.02	65	4	12,042	12,259	13,054	12,007	0.0	0.1	0.4	0.0	-0.1	0.0	0.3	-0.1
2673832 ESCONDIDO FWY	Interstate	0.01	65	4	10,887	10,149	11,136	10,641	0.0	-0.3	0.1	-0.1	0.3	0.0	0.4	0.2
2674537 ORANGE-RIVERSICState Route - Limited Access		1.90	65	4	44,663	44,845	44,841	44,791	0.0	0.0	0.0	0.0	0.0	0.0	0.0	0.0
2674538 ORANGE-RIVERSICState Route - Limited Access		0.11														

2674555	ORANGE-RIVERSIDE	State Route - Limited Access	0.04	30	4	11,403	11,675	11,945	11,754	0.0	0.1	0.2	0.1	-0.1	0.0	0.1	0.0
2674556	ORANGE-RIVERSIDE	State Route - Limited Access	0.11	30	4	34,612	34,629	34,498	34,610	0.0	0.0	0.0	0.0	0.0	0.0	0.0	0.0
2674557	ORANGE-RIVERSIDE	State Route - Limited Access	0.06	30	4	33,979	34,201	34,396	34,277	0.0	0.0	0.1	0.0	0.0	0.0	0.0	0.0
2674558	ORANGE-RIVERSIDE	State Route - Limited Access	0.04	30	4	5,034	5,020	5,022	5,090	0.0	0.0	0.0	0.0	0.0	0.0	0.0	0.1
2674559	ORANGE-RIVERSIDE	State Route - Limited Access	2.23	45	4	35,324	35,176	35,877	35,113	0.0	0.0	0.1	0.0	0.0	0.0	0.1	0.0
2674560	ORANGE-RIVERSIDE	State Route - Limited Access	2.21	45	4	35,852	35,917	35,825	35,794	0.0	0.0	0.0	0.0	0.0	0.0	0.0	0.0
2674561	ORANGE-RIVERSIDE	State Route - Limited Access	0.24	45	4	10,685	10,548	10,820	10,528	0.0	-0.1	0.1	-0.1	0.1	0.0	0.1	0.0
2674562	ORANGE-RIVERSIDE	State Route - Limited Access	0.23	45	4	11,364	11,522	11,441	11,561	0.0	0.1	0.0	0.1	-0.1	0.0	0.0	0.0
2674563	ORANGE-RIVERSIDE	State Route - Limited Access	0.43	30	4	16,233	16,303	16,862	15,911	0.0	0.0	0.2	-0.1	0.0	0.0	0.1	-0.1
2674564	ORANGE-RIVERSIDE	State Route - Limited Access	0.55	30	4	19,091	18,873	19,015	19,202	0.0	0.0	0.0	0.0	0.0	0.0	0.0	0.1
2674565	ORANGE-RIVERSIDE	State Route - Limited Access	0.41	30	4	18,377	18,220	18,423	18,232	0.0	0.0	0.0	0.0	0.0	0.0	0.0	0.0
2674566	ORANGE-RIVERSIDE	State Route - Limited Access	0.35	30	4	17,475	17,698	17,402	17,562	0.0	0.1	0.0	0.0	-0.1	0.0	-0.1	0.0
2674569	ORANGE-RIVERSIDE	State Route - Limited Access	0.24	45	4	24,639	24,628	25,057	24,585	0.0	0.0	0.0	0.1	0.0	0.0	0.1	0.0
2674570	ORANGE-RIVERSIDE	State Route - Limited Access	0.23	45	4	24,489	24,395	24,384	24,233	0.0	0.0	0.0	0.0	0.0	0.0	0.0	0.0
2674590		Ramp-Other	0.15	30	4	16,507	16,629	16,652	16,880	0.0	0.0	0.0	0.1	0.0	0.0	0.0	0.1
2674591		Ramp-Other	0.04	30	4	2,818	2,712	2,752	2,645	0.0	-0.2	-0.1	-0.3	0.2	0.0	0.1	-0.1
2674594	LANDAU BLVD	Other	0.10	55	4	932	972	953	850	0.0	0.2	0.1	-0.4	-0.2	0.0	-0.1	-0.6
2674597		Ramp-Other	0.29	55	4	1,035	1,072	1,073	1,130	0.0	0.2	0.2	0.4	-0.2	0.0	0.0	0.2
2674598	LANDAU BLVD	Other	0.04	45	4	1,966	2,044	2,026	1,979	0.0	0.2	0.1	-0.2	0.0	0.0	0.0	-0.1
2674599		Ramp-Other	0.49	30	4	248	302	318	287	0.0	0.9	1.1	0.6	-0.9	0.0	0.2	-0.2
2674652	STATE HIGHWAY 1	State Route-Full Access	0.25	55	4	25,806	25,697	25,755	25,679	0.0	0.0	0.0	0.0	0.0	0.0	0.0	0.0
2674656	PIERCE ST	State Route-Full Access	0.98	55	4	32,710	32,714	32,713	32,644	0.0	0.0	0.0	0.0	0.0	0.0	0.0	0.0
2674657	81ST AVE(86)	State Route-Full Access	0.27	55	4	13,234	13,279	13,247	13,138	0.0	0.0	0.0	0.0	0.0	0.0	0.0	0.0
2674703	S C AND D BLVD	Other	0.50	45	4	0	0	0	0								
2674704	S BROADWAY	Other	0.09	45	4	0	0	0	0								
2674705	15TH AVE	Other	0.50	45	4	0	0	0	0								
2674706	S INTAKE BLVD	Other	0.50	45	4	0	0	0	0								
2674707	15TH AVE		1.00	45	4	0	0	0	0								
2674708	14TH AVE		0.99	45	4	0	0	0	0								
2674709	OLIVE LAKE BLV		0.54	45	4	0	0	0	0								
2674710	OLIVE LAKE BLV		0.96	45	4	0	0	0	0								
2674711	SEELEY AVE		0.96	50	4	5,731	5,680	5,689	5,697	0.0	0.0	0.0	0.0	0.0	0.0	0.0	0.0
2674712		Ramp-Other	0.13	30	4	229	229	229	229	0.0	0.0	0.0	0.0	0.0	0.0	0.0	0.0
2674713			1.52	55	4	5,731	5,680	5,689	5,697	0.0	0.0	0.0	0.0	0.0	0.0	0.0	0.0
2674714			1.13	45	4	0	0	0	0								
2674715	18TH AVE		0.85	45	4	0	0	0	0								
2674716	S INTAKE BLVD	Other	0.99	45	4	163	223	152	170	0.0	1.4	-0.3	0.2	-1.4	0.0	-1.7	-1.2
2674717			3.09	45	4	0	0	0	0								
2674718	18TH AVE	Other	1.00	45	4	686	619	702	676	0.0	-0.4	0.1	-0.1	0.4	0.0	0.5	0.4
2674719	C & D BLV		1.00	45	4	396	380	324	387	0.0	-0.2	-0.9	-0.1	0.2	0.0	-0.7	0.1
2674720	S LOVEKIN BLVD	Other	0.05	55	4	5,867	5,921	5,907	5,870	0.0	0.0	0.0	0.0	0.0	0.0	0.0	0.0
2674721	S DEFRAIN BLVD	Other	0.38	50	4	2,249	2,185	2,257	2,251	0.0	-0.1	0.0	0.0	0.1	0.0	0.1	0.1
2674722			1.01	45	4	0	0	0	0								
2674723	14TH AVE		1.00	45	4	0	0	0	0								
2674724	STATE HIGHWAY 7	State Route-Full Access	0.22	50	4	21,605	21,668	21,596	21,634	0.0	0.0	0.0	0.0	0.0	0.0	0.0	0.0
2674725	14TH AVE		1.00	45	4	30	30	30	30	0.0	0.0	0.0	0.0	0.0	0.0	0.0	0.0
2674726	STATE HIGHWAY 7	State Route-Full Access	1.01	50	4	21,575	21,638	21,566	21,604	0.0	0.0	0.0	0.0	0.0	0.0	0.0	0.0
2674727	SEELEY AVE		1.00	50	4	73	75	72	73	0.0	0.1	0.0	0.0	-0.1	0.0	-0.2	-0.1
2674728	SEELEY AVE		0.99	50	4	146	161	155	155	0.0	0.4	0.2	0.3	-0.4	0.0	-0.2	-0.2
2674729	18TH AVE	Other	1.00	45	4	30	30	30	30	0.0	0.0	0.0	0.0	0.0	0.0	0.0	0.0
2674730	ARROWHEAD BLV		1.00	45	4	103	115	112	112	0.0	0.5	0.4	0.4	-0.5	0.0	-0.1	-0.1
2674731	ARROWHEAD BLV		1.00	45	4	30	30	30	30	0.0	0.0	0.0	0.0	0.0	0.0	0.0	0.0
2674732	RIVERSIDE AVE		0.50	45	4	0	0	0	0								
2674733	US HIGHWAY 95	US Route-Full Access	0.04	50	4	2,870	2,880	2,910	2,865	0.0	0.0	0.1	0.0	0.0	0.0	0.0	0.0
2674734	AGATE TERRACE RD		1.00	45	4	0	0	0	0								
2674735	OLIVE LAKE BLV		0.32	45	4	6,403	6,374	6,311	6,356	0.0	0.0	-0.1	0.0	0.0	0.0	0.0	0.0
2674736	OLIVE LAKE BLV		0.50	50	4	6,403	6,374	6,311	6,356	0.0	0.0	-0.1	0.0	0.0	0.0	0.0	0.0
2674737			1.99	55	4	3,783	3,736	3,742	3,749	0.0	-0.1	0.0	0.0	0.1	0.0	0.0	0.0
2674738			2.12	45	4	9,472	9,385	9,334	9,392	0.0	0.0	-0.1	0.0	0.0	0.0	0.0	0.0
2674739	10TH AVE		1.00	45	4	714	726	718	713	0.0	0.1	0.0	0.0	-0.1	0.0	0.0	-0.1
2674740	10TH AVE		0.31	45	4	7,118	7,100	7,029	7,069	0.0	0.0	-0.1	0.0	0.0	0.0	0.0	0.0
2674741	10TH AVE		1.01	45	4	0	0	0	0								
2674742	10TH AVE		1.01	45	4	0	0	0	0								
2674743	RIVERSIDE AVE		1.00	50	4	0	0	0	0								
2674744	RIVERSIDE AVE		1.00	50	4	0	0	0	0								
2674745	NEIGHBOURS BLV		1.01	50	4	0	0	0	0								
2674746	NEIGHBOURS BLV		0.49	50	4	0	0	0	0								
2674747	ARROWHEAD BLV		1.01	45	4	0	0	0	0								
2674748	ARROWHEAD BLV		0.49	45	4	0	0	0	0								
2674749	ARROWHEAD BLV		0.51	45	4	0	0	0	0								
2674750	4TH AVE	Other	0.75	30	4	0	0	0	0								
2674751	WELLS RD		3.19	50	4	0	0	0	0								
2674752	4TH AVE	Other	0.26	30	4	0	0	0	0								
2674753	N LOVEKIN BLVD	Other	1.00	40	4	299	356	346	345	0.0	0.8	0.6	0.6	-0.8	0.0	-0.1	-0.1
2674754	6TH AVE		1.02	45	4	0	0	0	0								
2674755	US HIGHWAY 95	US Route-Full Access	1.00	50	4	3,585	3,605	3,628	3,578	0.0	0.0	0.1	0.0	0.0	0.0	0.0	0.0
2674756	6TH AVE		2.01	45	4	0	0	0	0								
2674757	6TH AVE		1.53	45	4	0	0	0	0								
2674758			1.07	45	4	9,472	9,385	9,334	9,392	0.0	0.0	-0.1	0.0	0.0	0.0	0.0	0.0
2674759	6TH AVE		0.95	45	4	0	0	0	0								
2674760	N 7TH ST	Other	0.50	45	4	0	0	0	0								
2674761	US HIGHWAY 95	US Route-Full Access	0.50	50	4	2,870	2,880	2,910	2,865	0.0	0.0	0.1	0.0	0.0	0.0	0.0	0.0
2674762	11TH AVE		1.00	45	4	0	0	0	0								
2674763	N LOVEKIN BLVD	Other	0.50	45	4	299	356	346	345	0.0	0.8	0.6	0.6	-0.8	0.0	-0.1	-0.1
2674764	DEFRAIN BLVD	Other	0.50	30	4	0	0	0	0								
2674765	BEVILLE LN		1.02	45	4	0	0	0	0								
2674766			1.81	45	4	9,472	9,385	9,334	9,392	0.0	0.0	-0.1	0.0	0.0	0.0	0.0	0.0
2674767	US HIGHWAY 95	US Route-Full Access	2.68	50	4	2,447	2,494	2,399	2,447	0.0	0.0	0.1	0.0	0.0	0.0	0.1	0.0
2674768	4TH AVE		1.91	45	4	0	0	0	0								
2674769	28TH AVE	Other	0.00	50	4	3,415	3,3										

2674778	FILLMORE ST	0.50	30	4	2,045	2,054	2,045	2,049	0.0	0.0	0.0	0.0	0.0	0.0	0.0	0.0
2674779	FILLMORE ST	0.67	30	4	614	613	615	607	0.0	0.0	0.0	-0.1	0.0	0.0	0.0	0.0
2674780	BUCHANAN ST	0.50	45	4	924	896	904	911	0.0	-0.1	-0.1	0.1	0.0	0.0	0.0	0.1
2674781	54TH AVE	0.25	45	4	0	0	0	0								
2674782	52ND AVE	0.51	55	4	0	0	0	0								
2674783	POLK ST	0.39	30	4	2,600	2,591	2,563	2,577	0.0	0.0	-0.1	0.0	0.0	0.0	0.0	0.0
2674785	FREDERICK ST	1.01	30	4	64	64	64	64	0.0	0.0	0.0	0.0	0.0	0.0	0.0	0.0
2674787	AIRPORT BLVD	0.02	55	4	8,895	8,493	9,039	8,369	0.0	-0.2	0.1	-0.3	0.2	0.0	0.3	-0.1
2674788	FREDERICK ST	0.99	30	4	0	0	0	0								
2674789	GRAPEFRUIT BLVD	0.13	55	4	14,923	14,924	14,878	14,925	0.0	0.0	0.0	0.0	0.0	0.0	0.0	0.0
2674790	MAIN ST	0.47	45	4	8	7	8	8	0.0	-0.8	0.1	-0.1	0.8	0.0	0.9	0.7
2674791	57TH AVE	0.25	45	4	0	0	0	0								
2674792	57TH AVE	0.45	45	4	0	0	0	0								
2674793	58TH AVE	0.25	50	4	8	7	8	8	0.0	-0.8	0.1	-0.1	0.8	0.0	0.9	0.7
2674794	58TH AVE	0.63	50	4	0	0	0	0								
2674795	OLIVE ST	0.50	45	4	8	7	8	8	0.0	-0.8	0.1	-0.1	0.8	0.0	0.9	0.7
2674796	FILLMORE ST	0.24	50	4	1,899	1,930	1,932	1,880	0.0	0.1	0.1	-0.1	0.0	0.0	0.0	-0.1
2674797	58TH AVE	0.76	45	4	614	613	615	607	0.0	0.0	0.0	-0.1	0.0	0.0	0.0	0.0
2674798	58TH AVE	0.45	45	4	614	613	615	607	0.0	0.0	0.0	-0.1	0.0	0.0	0.0	0.0
2674799	LINCOLN ST	0.98	45	4	1,377	1,382	1,411	1,384	0.0	0.0	0.1	0.0	0.0	0.0	0.1	0.0
2674800	BUCHANAN ST	0.50	45	4	161	128	107	134	0.0	-1.0	1.0	-0.8	0.0	0.0	0.2	0.0
2674801		0.59	45	4	4,033	4,026	4,005	3,935	0.0	0.0	0.0	0.0	0.0	0.0	-0.1	0.0
2674803	LINCOLN ST	0.51	45	4	1,985	1,963	1,989	2,014	0.0	0.0	0.0	0.1	0.0	0.0	0.1	0.1
2674804	FILLMORE ST	0.45	50	4	1,762	1,770	1,769	1,709	0.0	0.0	0.0	-0.1	0.0	0.0	-0.2	0.0
2674805	FILLMORE ST	0.51	50	4	1,899	1,930	1,932	1,880	0.0	0.1	0.1	0.0	-0.1	0.0	0.0	-0.1
2674806		1.02	60	4	10,505	10,479	10,543	10,551	0.0	0.0	0.0	0.0	0.0	0.0	0.0	0.0
2674807		0.28	45	4	0	0	0	0								
2674808		0.46	45	4	1,495	1,503	1,567	1,348	0.0	0.0	0.2	-0.5	0.0	0.0	0.2	-0.5
2674809		0.62	60	4	10,505	10,479	10,543	10,551	0.0	0.0	0.0	0.0	0.0	0.0	0.0	0.0
2674810	HARRISON ST	0.50	55	4	82,228	81,327	81,627	81,751	0.0	0.0	0.0	0.0	0.0	0.0	0.0	0.0
2674811		0.62	60	4	12,000	11,982	12,110	11,899	0.0	0.0	0.0	0.0	0.0	0.0	0.0	0.0
2674812	PIERCE ST	0.64	55	4	8,497	8,490	8,507	8,505	0.0	0.0	0.0	0.0	0.0	0.0	0.0	0.0
2674813	POLK ST	1.01	55	4	734	684	713	713	0.0	-0.3	-0.4	-0.1	0.3	0.0	0.0	0.2
2674814		0.47	55	4	15,327	15,283	15,202	15,142	0.0	0.0	0.0	-0.1	0.0	0.0	0.0	0.0
2674815	DILLON RD	0.06	55	4	24,532	24,533	24,532	24,917	0.0	0.0	0.0	0.1	0.0	0.0	0.0	0.1
2674816	48TH AVE	0.62	45	4	6,665	6,489	6,549	6,603	0.0	-0.1	-0.1	0.0	0.1	0.0	0.0	0.1
2674817	BOX CANYON RD	1.02	50	4	6,666	6,659	6,636	6,650	0.0	0.0	0.0	0.0	0.0	0.0	0.0	0.0
2674818	62ND AVE	0.50	45	4	1,985	1,983	1,989	2,014	0.0	0.0	0.0	0.1	0.0	0.1	0.1	0.1
2674819	GARFIELD ST	0.50	50	4	3,669	3,665	3,663	3,667	0.0	0.0	0.0	0.0	0.0	0.0	0.0	0.0
2674820	70TH AVE	1.00	50	4	5,008	4,996	4,995	4,992	0.0	0.0	0.0	0.0	0.0	0.0	0.0	0.0
2674821	GARFIELD ST	0.55	50	4	3,427	3,422	3,422	3,425	0.0	0.0	0.0	0.0	0.0	0.0	0.0	0.0
2674822	ARTHUR ST	0.55	45	4	0	0	0	0								
2674824	68TH AVE	0.51	45	4	66	67	65	65	0.0	0.0	-0.1	-0.1	0.0	0.0	-0.1	-0.1
2674825	CLEVELAND ST	0.99	45	4	0	0	0	0								
2674826	CLEVELAND ST	0.22	45	4	0	0	0	0								
2674827	ARTHUR ST	0.18	45	4	1,610	1,610	1,612	1,606	0.0	0.0	0.0	0.0	0.0	0.0	0.0	0.0
2674828	GRAPEFRUIT BLVD	1.01	55	4	2,683	2,686	2,690	2,686	0.0	0.0	0.0	0.0	0.0	0.0	0.0	0.0
2674829	GARFIELD ST	0.15	50	4	2,740	2,745	2,747	2,738	0.0	0.0	0.0	0.0	0.0	0.0	0.0	0.0
2674830	68TH AVE	1.03	45	4	0	0	0	0								
2674831	GRANT ST	0.51	45	4	0	0	0	0								
2674832	HAMMOND RD	0.98	45	4	16,578	16,599	16,575	16,574	0.0	0.0	0.0	0.0	0.0	0.0	0.0	0.0
2674833	JOHNSON ST	0.05	45	4	14,666	14,709	14,679	14,664	0.0	0.0	0.0	0.0	0.0	0.0	0.0	0.0
2674834	68TH AVE	0.55	45	4	0	0	0	0								
2674836	JOHNSON ST	0.93	45	4	13,002	13,027	12,999	13,015	0.0	0.0	0.0	0.0	0.0	0.0	0.0	0.0
2674838	GRANT ST	0.28	45	4	0	0	0	0								
2674837	GRANT ST	0.73	45	4	2,267	2,269	2,267	2,268	0.0	0.0	0.0	0.0	0.0	0.0	0.0	0.0
2674838	70TH AVE	0.51	45	4	15,270	15,296	15,266	15,282	0.0	0.0	0.0	0.0	0.0	0.0	0.0	0.0
2674839	PIERCE ST	1.03	55	4	50	50	51	51	0.0	0.0	0.1	0.0	0.0	0.0	0.1	0.0
2674840	70TH AVE	0.43	55	4	10,603	10,630	10,594	10,609	0.0	0.0	0.0	0.0	0.0	0.0	0.0	0.0
2674842	70TH AVE	0.34	55	4	10,504	10,532	10,495	10,510	0.0	0.0	0.0	0.0	0.0	0.0	0.0	0.0
2674843	STATE HIGHWAY 8	0.28	55	4	43,287	43,303	43,276	43,217	0.0	0.0	0.0	0.0	0.0	0.0	0.0	0.0
2674844	70TH AVE	0.31	55	4	10,504	10,532	10,495	10,510	0.0	0.0	0.0	0.0	0.0	0.0	0.0	0.0
2674845	74TH AVE	0.43	45	4	0	0	0	0								
2674846	POLK ST	0.12	45	4	0	0	0	0								
2674847	STATE HIGHWAY 8	0.46	55	4	32,783	32,771	32,781	32,707	0.0	0.0	0.0	0.0	0.0	0.0	0.0	0.0
2674848	72ND AVE	0.74	45	4	0	0	0	0								
2674849	STATE HIGHWAY 8	0.56	55	4	32,783	32,771	32,781	32,707	0.0	0.0	0.0	0.0	0.0	0.0	0.0	0.0
2674850	74TH AVE	0.99	55	4	262	265	273	266	0.0	0.0	0.2	0.1	0.0	0.0	0.1	0.0
2674852	HARRISON ST	1.80	55	4	0	0	0	0								
2674853	STATE HIGHWAY 8	1.24	55	4	37,383	37,407	37,301	37,356	0.0	0.0	0.0	0.0	0.0	0.0	0.0	0.0
2674855	AVE 66	0.50	55	4	2,353	2,349	2,351	2,342	0.0	0.0	0.0	0.0	0.0	0.0	0.0	0.0
2674856	POLK ST	0.78	55	4	7,034	7,017	7,109	6,979	0.0	0.0	0.0	0.0	0.0	0.0	0.1	0.0
2674857	POLK ST	0.19	55	4	7,034	7,017	7,109	6,979	0.0	0.0	0.0	0.0	0.0	0.0	0.1	0.0
2674858	POLK ST	0.51	55	4	6,535	6,523	6,609	6,487	0.0	0.0	0.0	0.0	0.0	0.0	0.1	0.0
2674859	AVE 66	0.25	55	4	1,757	1,757	1,742	1,761	0.0	0.0	0.0	0.0	0.0	0.0	0.0	0.0
2674860		0.64	45	4	0	0	0	0								
2674862	HARRISON ST	0.51	55	4	7,305	7,098	7,194	7,305	0.0	-0.1	-0.1	0.0	0.1	0.0	0.1	0.1
2674863	64TH AVE	1.57	50	4	0	0	0	0								
2674865	64TH AVE	0.50	50	4	0	0	0	0								
2674867	FILLMORE ST	0.51	50	4	67	65	66	64	0.0	-0.1	-0.1	-0.2	0.1	0.0	0.0	-0.1
2674868	FILLMORE ST	0.50	50	4	67	65	66	64	0.0	-0.1	-0.1	-0.2	0.1	0.0	0.0	-0.1
2674869	FILLMORE ST	1.02	50	4	67	65	66	64	0.0	-0.1	-0.1	-0.2	0.1	0.0	0.0	-0.1
2674870	LINCOLN ST	0.51	45	4	5,892	5,876	5,901	5,897	0.0	0.0	0.0	0.0	0.0	0.0	0.0	0.0
2674871	64TH AVE	0.82	45	4	23,663	23,670	23,558	23,589	0.0	0.0	0.0	0.0	0.0	0.0	0.0	0.0
2674872	WINDLASS DR	1.00	45	4	3,456	3,452	3,449	3,451	0.0	0.0	0.0	0.0	0.0	0.0	0.0	0.0
2674873	GRAPEFRUIT BLVD	0.77	55	4	4,277	4,273	4,275	4,271	0.0	0.0	0.0	0.0	0.0	0.0	0.0	0.0
2674874	WINDLASS DR	0.83	45	4	131	132	131	131	0.0	0.0	0.0	0.0	0.0	0.0	0.0	0.0
2674875	60TH AVE	0.77	45	4	2,986	2,986	3,014	3,015	0.0	0.0	0.0	0.0	0.0	0.0	0.0	0.0
2674876	POLK ST	0.50	55	4	6,000	6,034	6,028	5,997	0.0	0.0	0.0	0.0	0.0	0		

2674885 60TH AVE		0.52	60	4	37,273	37,946	37,800	37,797	0.0	0.1	0.1	0.1	-0.1	0.0	0.0	0.0
2674886 64TH AVE		0.49	50	4	2,589	2,366	2,575	2,606	0.0	-0.4	0.0	0.0	0.4	0.0	0.4	0.4
2674888 64TH AVE		0.51	50	4	2,247	2,009	2,213	2,249	0.0	-0.5	-0.1	0.0	0.5	0.0	0.4	0.5
2674888 MADISON ST		1.00	50	4	6,232	5,941	6,128	5,933	0.0	-0.2	-0.1	0.0	0.2	0.0	0.1	0.0
2674891 MADISON ST	Other	0.25	55	4	19,454	19,519	19,545	19,630	0.0	0.0	0.0	0.0	0.0	0.0	0.0	0.0
2674892 53RD AVE		0.52	30	4	144	139	153	151	0.0	-0.1	0.3	0.2	0.1	0.0	0.4	0.3
2674893 MONROE ST	Other	0.00	55	4	31,113	31,298	30,956	31,401	0.0	0.0	0.0	0.0	0.0	0.0	0.0	0.0
2674894 53RD AVE		0.46	30	4	3,585	3,645	3,511	3,673	0.0	0.1	-0.1	0.1	-0.1	0.0	-0.2	0.0
2674895 JACKSON ST	Other	0.51	55	4	5,683	5,799	5,485	5,555	0.0	0.1	-0.2	-0.1	-0.1	0.0	-0.2	-0.2
2674897 STATE HIGHWAY 1 State Route-Full Access		0.13	55	4	1,273	1,237	1,161	1,216	0.0	-0.1	-0.4	-0.1	0.1	0.0	-0.3	-0.1
2674898 SHIELDS RD		0.25	45	4	154	143	170	169	0.0	-0.3	0.4	0.4	0.3	0.0	0.7	0.7
2674901 49TH AVE		0.50	30	4	0	0	0	0								
2674902 49TH AVE		0.10	30	4	0	0	0	0								
2674903 49TH AVE		0.58	30	4	0	0	0	0								
2674904 OASIS ST		0.23	45	4	1,182	1,221	1,148	1,151	0.0	0.1	-0.1	-0.1	-0.1	0.0	-0.3	-0.3
2674905 CALHOUN ST		0.25	45	4	0	0	0	0								
2674906 CALHOUN ST		0.50	30	4	0	0	0	0								
2674907 45TH AVE		0.45	45	4	7,803	7,727	7,720	7,706	0.0	0.0	0.0	-0.1	0.0	0.0	0.0	0.0
2674908 JACKSON ST	Other	0.21	55	4	37,011	37,334	37,323	37,803	0.0	0.0	0.0	0.1	0.0	0.0	0.0	0.1
2674909 45TH AVE		0.30	45	4	7,803	7,727	7,720	7,706	0.0	0.0	0.0	-0.1	0.0	0.0	0.0	0.0
2674910 MONROE ST	Other	0.10	50	4	2,637	2,666	2,775	2,833	0.0	0.4	0.2	0.3	-0.4	0.0	-0.1	-0.1
2674913		0.18	55	4	1,157	1,183	1,220	1,261	0.0	0.1	0.0	0.2	-0.1	0.0	0.3	0.1
2674914		0.17	55	4	3,169	2,845	3,162	3,022	0.0	-0.5	0.0	-0.2	0.5	0.0	0.5	0.3
2674915		0.58	45	4	0	0	0	0								
2674916		0.24	30	4	0	0	0	0								
2674917 CABAZON AVE		0.66	45	4	3,028	3,032	2,971	3,083	0.0	0.0	-0.1	0.1	0.0	0.0	-0.1	0.1
2674918 INDIO BLVD	State Route-Full Access	0.00	55	4	51,449	51,479	51,181	51,503	0.0	0.0	0.0	0.0	0.0	0.0	0.0	0.0
2674919 VAN BUREN ST		0.15	50	4	4,776	4,695	4,749	4,622	0.0	-0.1	0.0	-0.1	0.1	0.0	0.0	-0.1
2674920 GORE ST		0.22	45	4	0	0	0	0								
2674921 JACKSON ST	Other	0.23	55	4	7,355	7,282	7,156	7,264	0.0	0.0	-0.1	-0.1	0.0	0.0	-0.1	0.0
2674922 BUENA VISTA AVE		0.25	45	4	0	0	0	0								
2674923 BUENA VISTA AVE		0.52	45	4	0	0	0	0								
2674924 BUENA VISTA AVE		0.36	45	4	0	0	0	0								
2674925 CLINTON ST		0.21	45	4	0	0	0	0								
2674927		0.14	45	4	0	0	0	0								
2674928		0.49	45	4	0	0	0	0								
2674929		0.52	45	4	0	0	0	0								
2674931		0.24	45	4	0	0	0	0								
2674932		0.87	45	4	0	0	0	0								
2674933 AVE 40	Other	0.52	30	4	0	0	0	0								
2674934 GORE ST		0.44	30	4	0	0	0	0								
2674935 FRED WARING DR	Other	0.50	55	4	5,604	5,706	5,692	5,720	0.0	0.1	0.1	0.1	-0.1	0.0	0.0	0.0
2674936 BURR ST		0.49	30	4	0	0	0	0								
2674937 SHIELDS RD		0.50	45	4	0	0	0	0								
2674938 WESTWARD HO DR		0.50	45	4	0	0	23	4								
2674939 46TH AVE		0.25	45	4	639	753	606	588	0.0	0.7	-0.4	-0.2	-0.7	0.0	-1.1	-0.9
2674940 46TH ST		0.25	45	4	639	753	588	606	0.0	0.7	-0.4	-0.2	-0.7	0.0	-1.1	-0.9
2674941 JEFFERSON ST	Other	0.27	55	4	18,529	18,311	18,320	18,257	0.0	-0.1	0.0	-0.1	0.1	0.0	0.0	0.0
2674943 WESTWARD HO DR		0.22	35	4	0	0	0	0								
2674944 WESTWARD HO DR		0.13	35	4	0	0	0	0								
2674945 SANDPIPER DR		0.61	30	4	0	0	0	0								
2674946 SANDPIPER DR		0.24	30	4	0	0	0	0								
2674947 STATE HIGHWAY 1 State Route-Full Access		0.00	55	4	37,482	37,367	37,731	37,602	0.0	0.0	0.0	0.0	0.0	0.0	0.0	0.0
2674948 CLUB DR		0.16	30	4	0	0	0	0								
2674949 FAIRWAY DR		0.03	30	4	0	0	0	0								
2674950 RANCHO PALMERAS DR		0.22	30	4	0	0	0	0								
2674951 EASTSIDE DR		0.74	45	4	20	20	20	20	0.0	0.0	0.1	0.1	0.0	0.0	0.1	0.0
2674952 MADISON ST		0.50	45	4	0	0	0	0								
2674953 38TH AVE		0.25	45	4	20	20	20	20	0.0	0.0	0.1	0.1	0.0	0.0	0.1	0.0
2674955 38TH AVE		0.25	45	4	20	20	20	20	0.0	0.0	0.1	0.1	0.0	0.0	0.1	0.0
2674956 38TH AVE		0.50	50	4	20	20	20	20	0.0	0.0	0.1	0.1	0.0	0.0	0.1	0.0
2674957 ADAMS ST	Other	0.00	55	4	2,926	3,009	3,094	3,016	0.0	0.1	0.2	0.1	-0.1	0.0	0.1	0.0
2674958 ADAMS ST		0.50	45	4	0	0	0	0								
2674959 ADAMS ST		0.50	45	4	0	0	0	0								
2674960 38TH AVE		0.58	50	4	20	20	20	20	0.0	0.0	0.1	0.1	0.0	0.0	0.1	0.0
2674961 WASHINGTON ST	Other	0.90	55	4	16,303	16,270	16,327	16,409	0.0	0.0	0.0	0.0	0.0	0.0	0.0	0.0
2674962 38TH AVE		0.67	50	4	1,096	1,142	1,187	1,130	0.0	0.2	0.3	0.1	-0.2	0.0	0.2	0.0
2674963 GERALD FORD DR	Other	0.87	45	4	836	783	777	779	0.0	-0.3	-0.3	-0.3	0.3	0.0	0.0	0.0
2674964		0.39	45	4	0	0	0	0								
2674965 MARKET PL		0.46	45	4	113	114	22	22	0.0	0.0	-7.2	-7.2	0.0	0.0	-7.2	-7.2
2674966 COOK ST	Other	0.26	55	4	31,964	32,003	31,915	32,000	0.0	0.0	0.0	0.0	0.0	0.0	0.0	0.0
2674967 42ND AVE		0.50	45	4	0	0	0	0								
2674968 PINES TO PALMS	State Route-Full Access	0.31	50	4	20,629	20,637	20,613	20,628	0.0	0.0	0.0	0.0	0.0	0.0	0.0	0.0
2674969 HAYSTACK RD		0.59	45	4	0	0	0	0								
2674970 MONTEREY AVE	Other	0.38	55	4	1,115	1,077	1,181	1,144	0.0	-0.2	0.2	0.1	0.2	0.0	0.4	0.3
2674971 HOWLEY LN		0.50	45	4	42	27	33	25	0.0	-2.0	-1.0	-2.3	2.0	0.0	1.0	-0.3
2674972 PARK VIEW DR		0.25	45	4	0	0	0	0								
2674973 OASIS ST	Other	0.26	45	4	326	345	228	175	0.0	0.3	-1.5	-2.7	-0.3	0.0	-1.8	-3.0
2674975		0.21	45	4	1,857	1,946	2,017	1,962	0.0	0.2	0.4	0.2	-0.2	0.0	0.2	0.0
2674976 PARK ST	Other	0.13	55	4	1,107	1,157	1,120	1,107	0.0	0.2	0.1	0.1	-0.2	0.0	-0.1	-0.1
2674977 REQUA AVE		0.08	45	4	1,857	1,946	2,017	1,962	0.0	0.2	0.4	0.2	-0.2	0.0	0.2	0.0
2674978 REQUA AVE	Other	0.26	45	4	0	0	0	0								
2674979 CALHOUN ST		0.24	45	4	1,241	1,277	1,315	1,214	0.0	0.1	0.3	-0.1	-0.1	0.0	0.1	-0.2
2674980 COUNTRY CLUB DR		0.34	50	4	2,529	2,636	2,711	2,799	0.0	0.2	0.3	0.4	-0.2	0.0	0.1	0.3
2674981 MADISON ST	Other	0.06	55	4	10,943	10,898	11,783	11,683	0.0	0.0	0.3	0.3	0.0	0.0	0.3	0.3
2674982 COUNTRY CLUB DR		0.53	50	4	2,529	2,636	2,711	2,799	0.0	0.2	0.3	0.4	-0.2	0.0	0.1	0.3
2674983 HARRISON ST		0.19	30	4	0	0	0	0								
2674984 VISTA DEL NORTE		0.81	30	4	0	0	0	0								
2674985 40TH AVE		0.46	55	4	3,393	3,563	3,599	3,533	0.0	0.2	0.3	0.2	-0.2	0.0	0.0	0.0
2674986 AVE 42	Other	0.50	50	4	1,163	1,027	975	1,080	0.0	-0.5	-0.3	-0.8	0.5	0.0	0.2	-0.2
2674987 COUNTRY CLUB DR	Other	0.72	50	4	9,847	9,778	10,009	10,218	0.0	0.0	0.1	0.2	0.0	0.0	0.1	0.2
2674988 ADAMS ST		0.25	45	4	0	0	0	0								
2674989 E PALM CANYON	State Route-Full Access	0.07	55	4	26,726	26,726	26,832	26,602	0.0	0.0	0.0	0.0	0.0	0.0	0.0	0.0
2674990 AUTO PARK DR		0.23	50	4	999	992	987	991	0.0	0.0	-0.1	0.0	0.0	0.0	0.0	0.0
2674991 E PALM CANYON	State Route-Full Access	0.28	55	4	27,724	27,718	27,819	27,593	0.0	0.0						

2674992 CANYON PLZ	0.33	50	4	0	0	0	0										
2674993 E PALM CANYON DState Route-Full Access	0.00	55	4	26,708	26,733	26,841	26,610	0.0	0.0	0.0	0.0	0.0	0.0	0.0	0.0	0.0	0.0
2674994 DATE PALM DR	0.25	45	4	0	0	0	0										
2674996 D ST	0.25	30	4	0	0	0	0										
2674997 CATHEDRAL CANY Other	0.05	50	4	1,499	1,483	1,361	1,420	0.0	0.0	-0.4	-0.2	0.0	0.0	-0.4	-0.2		
2674998 MONTY HALL DR	0.27	45	4	1,418	1,404	1,280	1,339	0.0	0.0	-0.4	-0.2	0.0	0.0	-0.4	-0.2		
2674999 E PALM CANYON DState Route-Full Access	0.26	55	4	26,708	26,733	26,841	26,610	0.0	0.0	0.0	0.0	0.0	0.0	0.0	0.0	0.0	0.0
2675000 VAN FLEET AVE	0.16	45	4	0	0	0	0										
2675001 MONTY HALL DR	0.04	45	4	26	0	0	0	0.0									
2675002 BUDDY ROGERS DR	0.25	30	4	1,444	1,404	1,280	1,339	0.0	-0.1	-0.5	-0.3	0.1	0.0	-0.4	-0.2		
2675003 BUDDY ROGERS DR	0.27	55	4	1,444	1,404	1,280	1,339	0.0	-0.1	-0.5	-0.3	0.1	0.0	-0.4	-0.2		
2675004 BOB HOPE DR	0.26	55	4	0	0	0	0										
2675005 RIO DEL SOL RD	0.34	45	4	0	0	0	0										
2675007 30TH AVE	0.50	45	4	0	0	0	0										
2675008 RIO DEL SOL RD	1.56	30	4	0	0	0	0										
2675009 VISTA CHINO	0.02	45	4	0	0	0	0										
2675010 VARNER RD Other	0.38	55	4	28,211	28,106	28,178	28,003	0.0	0.0	0.0	0.0	0.0	0.0	0.0	0.0	0.0	0.0
2675011 VISTA CHINO	0.83	45	4	0	0	0	0										
2675012 DATE PALM DR	0.27	55	4	13,629	13,589	13,424	13,531	0.0	0.0	-0.1	0.0	0.0	0.0	-0.1	0.0		
2675013 VALLEY CENTER BLV	1.42	55	4	1,794	1,812	1,806	1,765	0.0	0.0	0.0	-0.1	0.0	0.0	0.0	0.0	-0.1	
2675014	0.53	45	4	0	0	0	0										
2675015 DINAH SHORE DR	0.34	55	4	18,885	18,977	18,764	18,884	0.0	0.0	0.0	0.0	0.0	0.0	0.0	0.0	0.0	0.0
2675016 MONTEREY AVE Other	0.03	55	4	23,612	23,399	23,409	23,390	0.0	0.0	0.0	0.0	0.0	0.0	0.0	0.0	0.0	0.0
2675017 DINAH SHORE DR	0.30	55	4	18,885	18,977	18,764	18,884	0.0	0.0	0.0	0.0	0.0	0.0	0.0	0.0	0.0	0.0
2675018 DINAH SHORE DR	0.37	55	4	18,885	18,977	18,764	18,884	0.0	0.0	0.0	0.0	0.0	0.0	0.0	0.0	0.0	0.0
2675019	0.45	45	4	8	8	17	8	0.0	-0.1	3.2	0.0	0.1	0.0	3.2	0.1		
2675020	0.35	45	4	0	0	0	0										
2675021	0.30	45	4	8	8	17	8	0.0	-0.1	3.2	0.0	0.1	0.0	3.2	0.1		
2675022 MONTEREY AVE Other	0.22	55	4	4,728	4,422	4,644	4,505	0.0	-0.3	-0.1	-0.2	0.3	0.0	0.2	0.1		
2675023	0.17	45	4	8	8	17	8	0.0	0.0	-0.1	3.2	0.0	0.0	3.2	0.1		
2675024 PORTOLA RD	0.20	55	4	17,856	18,010	17,790	17,693	0.0	0.0	0.0	0.0	0.0	0.0	-0.1	0.0	-0.1	
2675025 DINAH SHORE DR	0.18	55	4	18,893	18,985	18,781	18,893	0.0	0.0	0.0	0.0	0.0	0.0	0.0	0.0	0.0	0.0
2675026 DINAH SHORE DR Other	0.50	55	4	11,688	11,841	11,940	11,462	0.0	0.1	0.1	-0.1	-0.1	0.0	0.0	-0.1	0.0	-0.1
2675027 GERALD FORD DR Other	0.50	55	4	2,937	2,923	2,972	2,866	0.0	0.0	0.1	-0.1	0.0	0.0	0.1	0.0	-0.1	
2675028 LOS ALAMOS RD	0.50	50	4	0	0	0	0										
2675029 RAMON RD Other	0.03	55	4	32,897	32,356	32,554	33,279	0.0	-0.1	0.0	0.1	0.0	0.0	0.0	0.0	0.1	
2675030 LOS ALAMOS RD	0.72	50	4	1,461	1,364	1,292	1,368	0.0	-0.3	-0.5	-0.3	0.3	0.0	-0.2	0.0	0.0	0.1
2675031 S SUNRISE WAY Other	0.13	45	4	462	454	459	430	0.0	0.0	0.3	0.0	0.3	0.0	-0.1	0.0	0.0	0.0
2675032 S FARRELL DR Other	0.14	45	4	1,001	990	996	997	0.0	0.0	0.0	0.0	0.0	0.0	0.0	0.0	0.0	0.0
2675033 SONORA RD	0.26	45	4	0	0	0	0										
2675034 EL CIELO RD Other	0.25	45	4	15	15	15	16	0.0	0.1	0.1	0.3	-0.1	0.0	0.1	0.2		0.2
2675035 SONORA RD	0.50	45	4	2,764	2,872	2,814	2,779	0.0	0.2	0.1	-0.2	0.0	0.0	-0.1	-0.1	-0.1	
2675036 EL CIELO RD Other	0.16	45	4	42	42	43	44	0.0	0.0	0.2	0.2	0.0	0.0	0.1	0.2		0.2
2675037 MESQUITE AVE	0.42	45	4	27	27	28	28	0.0	0.0	0.2	0.2	0.0	0.0	0.2	0.2		0.2
2675038 MURRAY CANYON DR	0.66	45	4	18,048	18,036	18,048	18,047	0.0	0.0	0.0	0.0	0.0	0.0	0.0	0.0	0.0	0.0
2675040 S PALM CANYON DOther	0.16	45	4	5,590	5,590	5,592	5,589	0.0	0.0	0.0	0.0	0.0	0.0	0.0	0.0	0.0	0.0
2675041 AVENIDA GRANADA	0.20	45	4	0	0	0	0										
2675042 E PALM CANYON DState Route-Full Access	0.28	50	4	3,167	3,199	3,215	3,113	0.0	0.0	0.1	-0.1	0.0	0.0	0.0	0.0	-0.1	
2675044 CAMINO REAL	0.23	45	4	0	0	0	0										
2675045 S PALM CANYON DOther	0.02	50	4	5,214	5,213	5,216	5,210	0.0	0.0	0.0	0.0	0.0	0.0	0.0	0.0	0.0	0.0
2675046 BELARDO RD	0.54	45	4	0	0	0	0										
2675048 S PALM CANYON DState Route-Full Access	0.14	50	4	8,381	8,412	8,430	8,323	0.0	0.0	0.0	0.0	0.0	0.0	0.0	0.0	0.0	0.0
2675049 SUNNY DUNES RD	0.18	45	4	0	0	0	0										
2675050 SUNNY DUNES RD	0.08	45	4	0	0	0	0										
2675051 RAMON RD	0.16	45	4	0	0	0	0										
2675052 SUNNY DUNES RD	0.26	45	4	0	0	0	0										
2675053 E RAMON RD Other	0.14	50	4	196	222	214	222	0.0	0.5	0.4	0.5	-0.5	0.0	-0.2	0.0	0.0	0.0
2675054 CALLE EL SEGUNDO	0.19	45	4	3	2	3	5	0.0	-1.5	0.4	2.6	1.5	0.0	1.9	4.1		4.1
2675055 CALLE EL SEGUNDO	0.20	45	4	3	2	3	5	0.0	-1.5	0.4	2.6	1.5	0.0	1.9	4.1		4.1
2675056 S AVENIDA CABALLIOther	0.07	45	4	0	0	2	2										
2675057 SATURNINO RD	0.28	45	4	0	0	0	0										
2675058 S AVENIDA CABALLIOther	0.14	45	4	354	329	304	302	0.0	-0.3	-0.7	-0.7	0.3	0.0	-0.3	-0.4		-0.4
2675059 BARISTO RD	0.50	45	4	354	329	302	300	0.0	-0.3	-0.7	-0.7	0.3	0.0	-0.4	-0.4		-0.4
2675060 S SUNRISE WAY Other	0.13	50	4	1,777	1,728	1,930	1,766	0.0	-0.1	0.4	0.0	0.1	0.0	0.5	0.1		0.1
2675061 S AVENIDA CABALLIOther	0.00	45	4	501	514	304	473	0.0	0.1	-2.2	-0.2	-0.1	0.0	-2.3	-0.4		-0.4
2675062 ARENAS RD	0.25	45	4	147	185	0	171	0.0	1.0	0.6	-1.0	0.0	0.0	-0.3	-0.3		-0.3
2675064 S AVENIDA CABALLIOther	0.11	45	4	501	514	304	473	0.0	0.1	-2.2	-0.2	-0.1	0.0	-2.3	-0.4		-0.4
2675066 ARENAS RD	0.14	45	4	0	0	0	0										
2675067 S CALLE ENCILIA Other	0.13	45	4	212	212	212	212	0.0	0.0	0.0	0.0	0.0	0.0	0.0	0.0	0.0	0.0
2675068 ARENAS RD	0.11	45	4	0	0	0	0										
2675069 E TAHQUITZ CANYIOther	0.11	45	4	11,819	11,741	11,608	11,608	0.0	0.1	0.0	0.0	-0.1	0.0	0.0	0.0	-0.1	
2675070 CALLE EL SEGUNDO	0.50	45	4	325	344	321	317	0.0	0.3	-0.1	-0.3	0.0	0.0	-0.3	-0.4		-0.4
2675071 N SUNRISE WAY Other	0.25	50	4	1,934	2,140	2,143	1,973	0.0	0.4	0.4	0.1	-0.4	0.0	0.0	-0.4		-0.4
2675072 ALEJO RD	0.50	50	4	16,622	16,309	16,707	16,701	0.0	-0.1	0.0	0.0	0.1	0.0	0.1	0.1		0.1
2675073 N FARRELL DR Other	0.13	45	4	15,708	15,675	15,291	15,635	0.0	0.0	-0.1	0.0	0.0	0.0	-0.1	0.0		0.0
2675074 ALEJO RD	0.57	45	4	0	0	0	0										
2675075 ALEJO RD	0.30	45	4	0	0	0	0										
2675076 ALEJO RD	0.28	50	4	16,895	16,593	17,035	17,009	0.0	-0.1	0.0	0.0	0.1	0.0	0.1	0.1		0.1
2675077 ALEJO RD	0.11	50	4	17,220	16,937	17,356	17,326	0.0	-0.1	0.0	0.0	0.1	0.0	0.1	0.1		0.1
2675078 ALEJO RD	0.00	50	4	17,220	16,937	17,356	17,326	0.0	-0.1	0.0	0.0	0.1	0.0	0.1	0.1		0.1
2675079 E TAMARISK RD Other	0.25	45	4	1,513	1,442	1,431	1,215	0.0	-0.2	-0.2	-1.0	0.2	0.0	0.0	0.0	-0.7	
2675080 VIA MIRALESTE	0.25	45	4	0	0	0	0										
2675081 TACHEVAH DR	0.13	45	4	0	0	0	0										
2675082 N SUNRISE WAY Other	0.15	50	4	6,756	6,862	6,818	6,836	0.0	0.1	0.0	0.1	-0.1	0.0	0.0	0.0	0.0	0.0
2675083 TACHEVAH DR	0.25	45	4	0	0	0	0										
2675084 LANDAU BLV	0.25	45	4	0	0	0	0										
2675085 MESQUITE AVE	0.70	55	4	8,105	8,131	8,094	8,079	0.0	0.0	0.0	0.0	0.0	0.0	0.0	0.0	0.0	0.0
2675086 30TH AVE Other	0.50	50	4	4,774	4,290	4,468	4,673	0.0	-0.5	-0.4	0.5	0.0	0.0	0.2	0.2	</	

2675099 VISTA DEL ORO	Other	0.38	55	4	4,016	4,084	3,998	3,951	0.0	0.1	0.0	-0.1	-0.1	0.0	-0.1	-0.1
2675100 GRAPEFRUIT BLVD	State Route-Full Access	0.24	55	4	14,915	14,917	14,870	14,917	0.0	0.0	0.0	0.0	0.0	0.0	0.0	0.0
2675101 POLK ST	Other	0.50	55	4	5,992	6,028	5,989	6,020	0.0	0.0	0.0	0.0	0.0	0.0	0.0	0.0
2675102 POLK ST	Other	0.50	55	4	5,992	6,028	5,989	6,020	0.0	0.0	0.0	0.0	0.0	0.0	0.0	0.0
2675105 DILLON RD	Other	0.27	55	4	21,505	21,501	21,561	21,834	0.0	0.0	0.0	0.1	0.0	0.0	0.0	0.1
2675106 JACKSON ST	Other	0.41	45	4	0	0	0	0	0.0	0.0	0.0	0.0	0.0	0.0	0.0	0.0
2675107 VARNER RD	Other	0.52	45	4	4,314	4,350	4,271	4,383	0.0	0.0	0.0	0.1	0.0	0.0	-0.1	0.0
2675109 STATE HIGHWAY 1	State Route-Full Access	0.25	55	4	37,480	37,365	37,741	37,611	0.0	0.0	0.0	0.0	0.0	0.0	0.0	0.0
2675110 GOLETA AVE	Other	0.25	55	4	15,577	15,882	16,052	16,072	0.0	0.1	0.1	0.1	-0.1	0.0	0.0	0.1
2675111 DEEP CANYON RD	Other	0.18	45	4	333	364	258	294	0.0	0.4	-0.5	-1.1	-0.4	0.0	-0.9	-1.5
2675112 WASHINGTON ST	Other	0.07	55	4	16,303	16,270	16,327	16,409	0.0	0.0	0.0	0.0	0.0	0.0	0.0	0.0
2675113 FRANCES WY	Other	0.79	45	4	0	0	0	0	0.0	0.0	0.0	0.0	0.0	0.0	0.0	0.0
2675116 LANDAU BLVD	Other	0.12	50	4	1,745	1,889	1,901	2,226	0.0	0.3	0.4	1.1	-0.3	0.0	0.0	0.7
2675117 LANDAU BLV	Other	0.31	50	4	0	0	0	0	0.0	0.0	0.0	0.0	0.0	0.0	0.0	0.0
2675118	Ramp-Other	0.23	30	4	1,035	1,010	1,033	1,035	0.0	-0.1	0.0	0.0	0.1	0.0	0.1	0.1
2675119 VALLEY CENTER BLV	Other	0.63	55	4	2,069	2,082	2,105	2,165	0.0	0.0	0.1	0.2	0.0	0.0	0.0	0.2
2675120	Other	0.40	30	4	0	0	0	0	0.0	0.1	0.0	0.0	-0.1	0.0	-0.2	-0.1
2675121	Other	0.67	30	4	0	0	0	0	0.0	0.0	0.0	0.0	0.0	0.0	0.0	0.0
2675122	Other	0.31	30	4	0	0	0	0	0.0	0.0	0.0	0.0	0.0	0.0	0.0	0.0
2675123 VARNER RD	Other	0.95	55	4	18,440	18,511	18,451	18,510	0.0	0.0	0.0	0.0	0.0	0.0	0.0	0.0
2675124 EDM HILL RD	Other	0.24	45	4	0	0	0	0	0.0	0.0	0.0	0.0	0.0	0.0	0.0	0.0
2675125 EDM HILL RD	Other	0.86	45	4	0	0	0	0	0.0	0.0	0.0	0.0	0.0	0.0	0.0	0.0
2675127 22ND AVE	Other	0.69	45	4	0	0	0	0	0.0	0.0	0.0	0.0	0.0	0.0	0.0	0.0
2675128 DILLON RD	Other	2.04	55	4	7,099	7,086	7,076	7,064	0.0	0.0	0.0	0.0	0.0	0.0	0.0	0.0
2675129 22ND AVE	Other	1.21	45	4	0	0	0	0	0.0	0.0	0.0	0.0	0.0	0.0	0.0	0.0
2675130 DIAMOND AVE	Other	1.00	45	4	0	0	0	0	0.0	0.0	0.0	0.0	0.0	0.0	0.0	0.0
2675131 DILLON RD	Other	0.49	55	4	7,099	7,086	7,076	7,064	0.0	0.0	0.0	0.0	0.0	0.0	0.0	0.0
2675132 20TH AVE	Other	0.61	45	4	0	0	0	0	0.0	0.0	0.0	0.0	0.0	0.0	0.0	0.0
2675133 20TH AVE	Other	0.69	45	4	0	0	0	0	0.0	0.0	0.0	0.0	0.0	0.0	0.0	0.0
2675134 DILLON RD	Other	0.51	55	4	7,099	7,086	7,076	7,064	0.0	0.0	0.0	0.0	0.0	0.0	0.0	0.0
2675135 DIAMOND AVE	Other	0.28	45	4	0	0	0	0	0.0	0.0	0.0	0.0	0.0	0.0	0.0	0.0
2675136 DILLON RD	Other	0.55	55	4	16,508	16,530	16,515	16,508	0.0	0.0	0.0	0.0	0.0	0.0	0.0	0.0
2675137 18TH AVE	Other	0.19	45	4	0	0	0	0	0.0	0.0	0.0	0.0	0.0	0.0	0.0	0.0
2675138 18TH AVE	Other	0.69	45	4	0	0	0	0	0.0	0.0	0.0	0.0	0.0	0.0	0.0	0.0
2675139 KRIS AVE	Other	0.45	45	4	0	0	0	0	0.0	0.0	0.0	0.0	0.0	0.0	0.0	0.0
2675140 KRIS AVE	Other	0.16	45	4	0	0	0	0	0.0	0.0	0.0	0.0	0.0	0.0	0.0	0.0
2675141 BENNETT RD	Other	0.75	55	4	0	0	0	0	0.0	0.0	0.0	0.0	0.0	0.0	0.0	0.0
2675142 DILLON RD	Other	0.01	55	4	16,508	16,530	16,515	16,508	0.0	0.0	0.0	0.0	0.0	0.0	0.0	0.0
2675143 BENNETT RD	Other	0.25	55	4	0	0	0	0	0.0	0.0	0.0	0.0	0.0	0.0	0.0	0.0
2675144 20TH AVE	Other	1.39	45	4	0	0	0	0	0.0	0.0	0.0	0.0	0.0	0.0	0.0	0.0
2675145 CHARLES ST	Other	1.05	50	4	0	0	0	0	0.0	0.0	0.0	0.0	0.0	0.0	0.0	0.0
2675146 LONG CANYON RD	Other	1.02	50	4	0	0	0	0	0.0	0.0	0.0	0.0	0.0	0.0	0.0	0.0
2675147 18TH AVE	Other	1.00	45	4	0	0	0	0	0.0	0.0	0.0	0.0	0.0	0.0	0.0	0.0
2675148 HACIENDA AVE	Other	1.37	55	4	14,782	14,818	14,815	14,759	0.0	0.0	0.0	0.0	0.0	0.0	0.0	0.0
2675149 LONG CANYON RD	Other	0.31	50	4	0	0	0	0	0.0	0.0	0.0	0.0	0.0	0.0	0.0	0.0
2675150 MOUNTAIN VIEW R	Other	0.29	45	4	5,332	5,362	5,330	5,397	0.0	0.0	-0.2	-0.1	0.0	0.0	-0.2	-0.1
2675152 15TH AVE	Other	0.51	45	4	123	172	113	137	0.0	1.4	-0.4	0.5	-1.4	0.0	-1.8	-1.0
2675153 AVENIDA MANZANA	Other	0.56	45	4	0	0	0	0	0.0	0.0	0.0	0.0	0.0	0.0	0.0	0.0
2675154 CAMINO CAMPANERO	Other	0.24	45	4	123	172	113	137	0.0	1.4	-0.4	0.5	-1.4	0.0	-1.8	-1.0
2675155 LITTLE MORONGO	Other	0.25	50	4	20,395	20,236	20,198	20,143	0.0	0.0	0.0	-0.1	0.0	0.0	0.0	0.0
2675156 15TH AVE	Other	0.68	45	4	0	0	0	0	0.0	0.0	0.0	0.0	0.0	0.0	0.0	0.0
2675157 PALM DR	Other	0.25	55	4	34,954	34,752	35,410	35,280	0.0	0.0	0.1	0.0	0.0	0.0	0.1	0.1
2675158 18TH AVE	Other	0.70	45	4	0	0	0	0	0.0	0.0	0.0	0.0	0.0	0.0	0.0	0.0
2675159 LITTLE MORONGO RD	Other	0.25	50	4	14,814	14,712	14,710	14,663	0.0	0.0	0.0	0.0	0.0	0.0	0.0	0.0
2675160 INDIAN AVE	Other	0.50	55	4	32,092	32,288	32,131	32,071	0.0	0.0	0.0	0.0	0.0	0.0	0.0	0.0
2675161 18TH AVE	Other	0.50	45	4	1,893	1,681	2,109	2,047	0.0	-0.5	0.5	0.3	0.5	0.0	1.0	0.9
2675162 LITTLE MORONGO RD	Other	0.50	50	4	12,921	13,031	12,802	12,617	0.0	0.0	-0.1	-0.1	0.0	0.0	-0.1	-0.1
2675163 BUBBLING WELLS RD	Other	0.27	45	4	0	0	0	0	0.0	0.0	0.0	0.0	0.0	0.0	0.0	0.0
2675164 MOUNTAIN VIEW R	Other	0.25	55	4	10,382	10,486	10,406	10,364	0.0	0.0	0.0	0.0	0.0	0.0	0.0	-0.1
2675165 18TH AVE	Other	0.25	45	4	0	0	0	0	0.0	0.0	0.0	0.0	0.0	0.0	0.0	0.0
2675166 18TH AVE	Other	0.50	45	4	0	0	0	0	0.0	0.0	0.0	0.0	0.0	0.0	0.0	0.0
2675167 18TH AVE	Other	0.50	45	4	0	0	0	0	0.0	0.0	0.0	0.0	0.0	0.0	0.0	0.0
2675168 LONG CANYON RD	Other	0.25	50	4	0	0	0	0	0.0	0.0	0.0	0.0	0.0	0.0	0.0	0.0
2675170 BUBBLING WELLS RD	Other	0.50	45	4	0	0	0	0	0.0	0.0	0.0	0.0	0.0	0.0	0.0	0.0
2675171 20TH AVE	Other	0.71	50	4	535	545	569	562	0.0	0.1	0.3	0.2	-0.1	0.0	0.2	0.1
2675174 20TH AVE	Other	0.54	50	4	5,755	5,702	5,749	5,638	0.0	0.0	0.0	-0.1	0.0	0.0	0.0	0.0
2675176 20TH AVE	Other	0.50	50	4	0	0	0	0	0.0	0.0	0.0	0.0	0.0	0.0	0.0	0.0
2675177 UP	Other	41.50	45	4	0	0	0	0	0.0	0.0	0.0	0.0	0.0	0.0	0.0	0.0
2675179 N GENE AUTRY TR	Other	0.83	50	4	1,168	1,300	1,285	1,285	0.0	0.5	-0.7	0.4	-0.5	0.0	-1.1	-0.1
2675180	Other	0.94	50	4	9,910	9,907	9,887	9,793	0.0	0.0	0.0	-0.1	0.0	0.0	0.0	-0.1
2675181 VISTA CHINO	Other	0.02	50	4	5,791	5,814	5,820	5,799	0.0	0.0	0.0	0.0	0.0	0.0	0.0	0.0
2675182	Other	0.19	50	4	1,855	1,878	1,829	1,830	0.0	0.1	-0.1	-0.1	-0.1	0.0	-0.1	-0.1
2675183	Other	0.36	50	4	0	0	0	0	0.0	0.0	0.0	0.0	0.0	0.0	0.0	0.0
2675184 TRAM WAY RD	Other	0.37	50	4	526	528	534	534	0.0	0.0	0.1	0.0	0.0	0.0	0.0	0.1
2675185 RACQUET CLUB RD	Other	0.39	45	4	8,772	8,859	8,813	8,787	0.0	0.0	0.0	0.0	0.0	0.0	0.0	0.0
2675187 TWO BUNCH PALM	Other	0.28	30	4	66	66	66	66	0.0	0.0	0.0	0.0	0.0	0.0	0.0	0.0
2675188 VERBENA DR	Other	0.50	45	4	0	0	0	0	0.0	0.0	0.0	0.0	0.0	0.0	0.0	0.0
2675189 MIRACLE HILL RD	Other	0.00	45	4	16,906	16,889	16,764	16,854	0.0	0.0	0.0	0.0	0.0	0.0	0.0	0.0
2675190 DESERT VIEW AVE	Other	0.25	45	4	14,995	14,861	14,807	14,765	0.0	0.0	-0.1	-0.1	0.0	0.0	-0.1	0.0
2675191 DESERT VIEW AVE	Other	0.25	45	4	1,250	1,250	1,211	1,211	0.0	-0.1	0.0	0.0	0.0	0.0	0.0	-0.1
2675192 DESERT VIEW AVE	Other	0.25	45	4	1,253	1,232	1,250	1,211	0.0	-0.1	0.0	0.0	0.0	0.0	0.1	-0.1
2675194 VERBENA DR	Other	0.16	45	4	0	0	0	0	0.0	0.0	0.0	0.0	0.0	0.0	0.0	0.0
2675195 WEST DR	Other	0.25	45	4	17,742	17,814	17,990	17,952	0.0	0.0	0.1	0.1	0.0	0.0	0.0	0.0
2675196 DESERT VIEW AVE	Other	0.25	45	4	1,253	1,232	1,250	1,211	0.0	-0.1	0.0	-0.1	0.1	0.0	0.1	-0.1
2675197 DESERT VIEW AVE	Other	0.50	45	4	0	0										

2675209 OASIS AVE	0.50	45	4	341	315	318	382	0.0	-0.3	-0.3	0.5	0.3	0.0	0.0	0.8
2675211 STATE HIGHWAY 1 State Route-Full Access	1.21	60	4	45,822	45,787	45,863	45,764	0.0	0.0	0.0	0.0	0.0	0.0	0.0	0.0
2675212 CLEARWATER WY	0.73	45	4	0	0	0	0								
2675213 STATE HIGHWAY 1 State Route-Full Access	1.02	60	4	36,739	36,800	36,765	36,775	0.0	0.0	0.0	0.0	0.0	0.0	0.0	0.0
2675215 TIPTON RD Other	0.55	45	4	0	0	0	0								
2675217 TIPTON RD	0.66	45	4	0	0	0	0								
2675218 SEMINOLE DR	0.51	50	4	17,351	17,113	18,581	17,713	0.0	-0.1	0.3	0.1	0.1	0.0	0.4	0.1
2675219 DEEP CREEK RD	0.19	45	4	17,351	17,113	18,581	17,713	0.0	-0.1	0.3	0.1	0.1	0.0	0.4	0.1
2675220 BROADWAY Other	0.01	45	4	19,693	19,127	20,610	19,107	0.0	-0.1	0.2	-0.1	0.1	0.0	0.3	0.0
2675221 RAILROAD AVE	0.51	45	4	17,333	17,113	18,581	17,713	0.0	-0.1	0.3	0.1	0.1	0.0	0.4	0.1
2675222 ALMOND ST	0.26	45	4	18	0	0	0	0.0							
2675223 ELM ST	0.25	50	4	12,008	12,872	12,387	11,770	0.0	0.3	0.1	-0.1	-0.3	0.0	-0.2	-0.4
2675224 BONITA AVE	1.13	50	4	6,862	7,584	6,994	6,625	0.0	0.4	0.1	-0.2	0.4	0.0	-0.4	-0.6
2675225 BONITA AVE	0.50	50	4	6,880	7,584	6,994	6,625	0.0	0.4	0.1	-0.2	-0.4	0.0	-0.4	-0.6
2675226 VERBENIA AVE Other	0.04	50	4	37,958	37,986	38,980	38,347	0.0	0.0	0.1	0.0	0.0	0.0	0.1	0.0
2675228	2.08	50	4	27,543	27,652	28,768	28,083	0.0	0.0	0.2	0.1	0.0	0.0	0.2	0.1
2675229 ESPERANZA AVE	0.95	30	4	9,494	9,460	9,407	9,475	0.0	0.0	0.0	0.0	0.0	0.0	0.0	0.0
2675230 ESPERANZA AVE Other	0.21	30	4	10,852	10,847	10,870	10,863	0.0	0.0	0.0	0.0	0.0	0.0	0.0	0.0
2675231 APACHE TRL Other	0.44	50	4	5,877	6,956	6,427	6,618	0.0	0.7	0.4	0.5	-0.7	0.0	-0.3	-0.2
2675232 ESPERANZA AVE	0.57	30	4	0	0	0	0								
2675234	0.50	45	4	0	0	0	0								
2675235 ESPERANZA AVE	0.50	30	4	0	0	0	0								
2675237 APACHE TR	0.13	50	4	0	0	0	0								
2675238 SEMINOLE DR Other	0.11	50	4	29,067	29,302	29,776	29,146	0.0	0.0	0.1	0.0	0.0	0.0	0.1	0.0
2675239 W RAMSEY ST Other	0.26	50	4	19,211	18,904	19,928	19,312	0.0	-0.1	0.2	0.0	0.1	0.0	0.2	0.1
2675240 16TH ST	0.11	50	4	403	424	397	457	0.0	0.2	-0.1	0.6	-0.2	0.0	-0.3	0.3
2675241 W WILSON ST Other	0.13	50	4	22,985	22,931	23,002	23,178	0.0	0.0	0.0	0.0	0.0	0.0	0.0	0.0
2675242 FOURTH ST	0.13	45	4	0	0	0	0								
2675243 FOURTH ST	0.06	45	4	0	0	0	0								
2675244 HATHAWAY ST	0.25	30	4	4,857	5,256	4,914	5,081	0.0	0.3	0.1	0.2	-0.3	0.0	-0.3	-0.1
2675245 LINCOLN ST	0.50	50	4	4,857	5,256	4,914	5,081	0.0	0.3	0.1	0.2	-0.3	0.0	-0.3	-0.1
2675246 PORTER ST	0.32	45	4	0	0	0	0								
2675247 PORTER ST	0.25	30	4	0	0	0	0								
2675248 PORTER ST	0.24	30	4	0	0	0	0								
2675249 SUNSET AVE	1.26	30	4	4	6	4	12	0.0	1.0	-0.8	4.3	-1.0	0.0	-1.9	3.3
2675250 PORTER ST	0.03	30	4	0	0	0	0								
2675251 OLD BANNING IDYLLWILD RD	0.06	45	4	0	0	0	0								
2675252 OLD BANNING S IDYLLWILD RD	0.05	45	4	4	6	4	12	0.0	1.0	-0.8	4.3	-1.0	0.0	-1.9	3.3
2675253 LINCOLN ST	0.51	45	4	5,487	5,788	5,721	5,478	0.0	0.2	0.2	0.0	-0.2	0.0	-0.1	-0.2
2675254 LINCOLN ST	0.62	50	4	18,060	17,997	17,431	17,251	0.0	0.0	-0.2	-0.2	0.0	0.0	-0.1	-0.2
2675255 LINCOLN ST	0.47	50	4	18,060	17,997	17,431	17,251	0.0	0.0	-0.2	-0.2	0.0	0.0	-0.1	-0.2
2675256 HIGHLAND HOME RD	0.29	50	4	7,199	7,321	6,959	7,131	0.0	0.1	-0.1	0.0	-0.1	0.0	-0.2	-0.1
2675257 HIGHLAND HOME RD	0.18	50	4	0	0	0	0								
2675258 HIGHLAND HOME RD	0.17	55	4	4,371	4,506	4,486	4,543	0.0	0.1	0.1	0.2	-0.1	0.0	0.0	0.0
2675259 HIGHLAND HOME RD	0.36	55	4	4,371	4,506	4,486	4,543	0.0	0.1	0.1	0.2	-0.1	0.0	0.0	0.0
2675260 MERIDIAN AVE	0.50	55	4	7,652	7,563	7,773	7,790	0.0	-0.1	0.1	0.1	-0.1	0.0	0.1	0.1
2675261 FOURTEENTH ST	0.18	50	4	7,652	7,563	7,790	7,773	0.0	-0.1	0.1	0.1	0.1	0.0	0.1	0.1
2675262 CHERRY VALLEY BLV	0.78	55	4	0	0	0	0								
2675264 POTRERO BLV	0.85	50	4	19,072	19,238	19,485	19,523	0.0	0.0	0.1	0.1	0.0	0.0	0.1	0.1
2675265	0.37	50	4	0	0	0	0								
2675266 POTRERO BLV	1.29	50	4	8,615	8,550	8,824	8,704	0.0	0.0	0.1	0.0	0.0	0.0	0.1	0.1
2675267 DAVID MOUNTAIN RD	0.36	55	4	0	0	0	0								
2675268 WESTWARD AVE	0.21	55	4	0	0	0	0								
2675269 WESTWARD AVE	0.07	55	4	0	0	0	0								
2675270 WESTWARD AVE	0.39	30	4	122	104	201	118	0.0	-0.7	-0.2	2.2	0.7	0.0	0.5	2.9
2675271 WESTWARD AVE	0.25	45	4	5,641	5,697	5,709	5,568	0.0	0.0	0.1	-0.1	0.0	0.0	0.0	-0.1
2675272 WESTWARD AVE	0.32	45	4	13,729	14,039	14,739	14,081	0.0	0.1	0.3	0.1	-0.1	0.0	0.2	0.0
2675273 AMERICAN AVE	0.12	55	4	0	0	0	0								
2675274 AMERICAN AVE	0.27	55	4	0	0	0	0								
2675275 PENNSYLVANIA AVE	0.21	45	4	0	0	0	0								
2675276 WESTWARD AVE	0.26	45	4	13,332	13,389	13,891	13,312	0.0	0.0	0.2	0.0	0.0	0.0	0.2	0.0
2675277 WESTWARD AVE	0.85	45	4	1,940	2,250	2,033	1,898	0.0	0.6	0.2	-0.1	-0.6	0.0	-0.4	-0.7
2675278 AMERICAN AVE	0.12	55	4	11,392	11,140	11,859	11,414	0.0	-0.1	0.2	0.0	0.0	0.0	0.3	0.1
2675279 PENNSYLVANIA AVE	0.21	45	4	397	650	848	770	0.0	2.1	3.3	2.9	-2.1	0.0	1.2	0.7
2675280 AMERICAN AVE	0.15	45	4	8,260	8,477	8,603	8,439	0.0	0.1	0.2	0.1	-0.1	0.0	0.1	0.0
2675281 PENNSYLVANIA AVOther	0.15	45	4	6,599	6,444	6,779	6,683	0.0	-0.1	0.1	0.1	0.1	0.0	0.2	0.2
2675282 THIRD ST	0.28	30	4	74	326	136	144	0.0	6.4	2.6	2.9	-6.4	0.0	-3.8	-3.6
2675283 MAGNOLIA AVE	0.11	30	4	0	0	0	0								
2675284 THIRD ST	0.24	30	4	493	425	412	474	0.0	-0.6	-0.8	-0.2	0.6	0.0	-0.1	0.5
2675285 4TH ST	0.23	45	4	11,736	11,598	11,359	11,675	0.0	-0.1	-0.1	0.0	0.1	0.0	-0.1	0.0
2675286 MINNESOTA AVE	0.10	30	4	122	104	201	118	0.0	-0.7	-0.2	2.2	0.7	0.0	0.5	2.9
2675288 4TH ST	0.25	55	4	16,366	16,091	16,117	16,290	0.0	-0.1	-0.1	0.0	-0.1	0.0	0.0	0.1
2675289 POTRERO BLV	0.16	55	4	14,931	14,874	15,419	15,069	0.0	0.0	0.1	0.0	0.0	0.0	0.2	0.1
2675290 AMERICAN AVE	0.11	45	4	3,084	3,128	2,991	2,938	0.0	0.1	-0.2	-0.1	0.0	0.0	-0.2	-0.3
2675291 AMERICAN AVE	0.33	45	4	66	66	66	67	0.0	0.0	0.0	0.1	0.0	0.0	0.0	0.1
2675292 TENTH ST	0.17	45	4	205	130	134	550	0.0	-2.0	-1.9	4.3	2.0	0.0	0.1	6.3
2675293 TENTH ST	0.37	45	4	139	64	68	483	0.0	-3.4	-3.1	5.4	3.4	0.0	0.2	8.8
2675294 AMERICAN AVE	0.71	45	4	0	0	0	0								
2675296 STARLIGHT AVE	0.09	30	4	189	130	134	134	0.0	-1.6	-1.5	-1.5	1.6	0.0	0.1	0.1
2675298 STARLIGHT AVE	0.35	30	4	16	0	0	417	0.0	-26.7	-21.5	14.2	25.7	0.0	4.1	39.9
2675297 SUNDANCE DR	0.29	45	4	7	2	0	26	0.0	-5.2	2.0	6.0	5.2	0.0	7.2	11.2
2675298 SUNDANCE DR	0.60	45	4	0	0	0	0								
2675299 STARLIGHT AVE	0.45	30	4	196	132	144	159	0.0	-1.7	-1.3	-0.9	1.7	0.0	0.4	0.8
2675300 COUGAR WY	0.29	45	4	240	174	206	147	0.0	-1.4	-0.6	-2.1	1.4	0.0	0.8	-0.7
2675302 COUGAR WY	0.19	45	4	57	46	83	39	0.0	-0.9	1.6	-1.6	0.9	0.0	2.6	-0.7
2675303 DATE AVE	0.50	30	4	57	46	83	39	0.0	-0.9	1.6	-1.6	0.9	0.0	2.6	-0.7
2675304 ELM AVE	1.00	45	4	147	145	154	214	0.0	-0.1	0.2	1.6	0.1	0.0	0.2	1.7
2675305 ELM AVE	0.25	30	4	147	145	154	214	0.0	-0.1	0.2	1.6	0.1	0.0	0.2	1.7
2675306 ELM AVE	0.10	30	4	147	145	154	214	0.0	-0.1	0.2	1.6	0.1	0.0	0.2	1.7
2675307 BEAUMONT AVE State Route-Full Access	0.47	50	4	20,717	20,642	20,647	20,437	0.0	0.0	0.0	-0.1	0.0	0.0	0.0	0.0
2675308 12TH ST	0.16	30	4	0	0	0	0								
2675309 12TH ST	0.04	30	4	0	0	0	0								
2675310 TWELFTH ST	0.14	30	4	0	0	0	0								
2675311 PENNSYLVANIA AVOther	0.24	30	4	783	934	813	1,132	0.0	0.8	0.2	1.6	-0.8	0.0	-0.6	0.8
2675312 TWELFTH ST	0.16	30													

2675313 EIGHTH ST	0.12	45	4	6,731	6,556	6,649	6,446	0.0	-0.1	-0.1	-0.2	0.1	0.0	0.1	-0.1
2675314 VIELE AVE	0.40	45	4	5,119	5,126	5,320	5,078	0.0	0.0	0.2	0.0	0.0	0.0	0.2	0.0
2675315 SEVENTH ST	0.08	30	4	0	0	0	0	0.0	0.0	0.0	-0.2	0.1	0.0	0.1	-0.1
2675316 EIGHTH ST	0.05	45	4	6,731	6,556	6,649	6,446	0.0	-0.1	-0.1	-0.2	0.1	0.0	0.1	-0.1
2675317 VIELE AVE	0.07	45	4	5,119	5,126	5,320	5,078	0.0	0.0	0.2	0.0	0.0	0.0	0.2	0.0
2675318 KING RANCH RD	0.65	45	4	2,223	2,167	2,009	2,032	0.0	0.0	-0.4	-0.4	0.1	0.0	-0.3	-0.3
2675321	0.23	45	4	4,912	4,801	4,789	4,780	0.0	-0.1	-0.1	-0.1	0.1	0.0	0.0	0.0
2675322 DESERT LAWN DR Other	0.22	55	4	1,889	1,946	1,963	1,924	0.0	0.1	0.2	0.1	-0.1	0.0	0.0	0.0
2675323 DESERT LAWN DR Other	0.30	45	4	6,801	6,746	6,752	6,705	0.0	0.0	0.0	-0.1	0.0	0.0	0.0	0.0
2675324	1.16	45	4	32	22	28	41	0.0	-1.8	-0.6	0.0	1.8	0.0	1.2	2.7
2675325 CENTRAL OVERLAND RD	0.25	30	4	5,452	5,442	5,557	5,508	0.0	0.0	0.1	0.0	0.0	0.0	0.1	0.1
2675326 SAN TIMOTEO CAnOther	0.07	50	4	6,641	6,623	6,719	6,708	0.0	0.0	0.1	0.0	0.0	0.0	0.1	0.1
2675328	0.32	30	4	0	0	0	0	0.0	0.0	0.0	0.0	0.0	0.0	0.1	0.1
2675329 E 11TH ST Other	0.16	30	4	147	145	154	214	0.0	-0.1	0.2	1.6	0.1	0.0	0.2	1.7
2675330 EIGHTH ST	0.01	45	4	6,731	6,556	6,649	6,446	0.0	-0.1	-0.1	-0.2	0.1	0.0	0.1	-0.1
2675331 CALIFORNIA AVE Other	0.20	50	4	17,831	17,789	17,102	17,850	0.0	0.0	-0.2	0.0	0.0	0.0	-0.2	0.0
2675332 THIRD ST	0.08	30	4	74	326	136	144	0.0	6.4	2.6	2.9	-6.4	0.0	-3.8	-3.6
2675333 THIRD ST State Route-Full Access	0.10	60	4	76,314	76,081	75,700	75,441	0.0	0.0	0.0	0.0	0.0	0.0	0.0	0.0
2675335 CALIFORNIA AVE Other	0.06	50	4	22,417	22,110	21,390	22,793	0.0	-0.1	-0.2	0.1	0.1	0.0	-0.1	0.1
2675336 BEAUMONT AVE State Route-Full Access	0.21	60	4	82,231	81,965	81,328	81,306	0.0	0.0	0.0	0.0	0.0	0.0	0.0	0.0
2675337 PENNSYLVANIA AVOther	0.11	30	4	783	934	813	1,132	0.0	0.8	0.2	0.0	1.6	0.0	-0.6	0.8
2675338 E 8TH ST Other	0.32	45	4	13,270	12,938	13,188	13,075	0.0	-0.1	0.1	-0.1	0.0	0.0	0.1	0.0
2675339 E 6TH ST Other	0.32	50	4	26,171	25,965	26,378	25,850	0.0	0.0	0.0	-0.1	0.0	0.0	0.1	0.0
2675341 N HIGHLAND SPRINOther	0.58	55	4	28,013	28,110	28,332	28,044	0.0	0.0	0.0	0.0	0.0	0.0	0.0	0.0
2675342 N HIGHLAND SPRINOther	0.21	55	4	35,804	35,759	36,184	35,937	0.0	0.0	0.0	0.0	0.0	0.0	0.1	0.0
2675343 BROOKSIDE AVE Other	0.06	45	4	2,477	2,470	2,438	2,687	0.0	0.0	-0.1	0.4	0.0	0.0	-0.1	0.4
2675344 BROOKSIDE AVE Other	0.07	45	4	170	165	184	150	0.0	-0.1	0.3	-0.6	0.1	0.0	0.5	-0.4
2675345 OAK VALLEY PKWYOther	0.35	50	4	30,571	30,524	30,665	30,585	0.0	0.0	0.0	0.0	0.0	0.0	0.0	0.0
2675347	0.80	50	4	11,863	12,015	11,468	11,433	0.0	0.1	-0.1	-0.2	-0.1	0.0	-0.2	-0.2
2675348 WESTWARD AVE Other	0.11	50	4	11,863	12,015	11,468	11,433	0.0	0.1	-0.1	-0.2	-0.1	0.0	-0.2	-0.2
2675349 HIGHLAND SPRINGS AVE	0.04	55	4	19,072	19,238	19,485	19,523	0.0	0.0	0.1	0.1	0.0	0.0	0.1	0.1
2675350 HIGHLAND SPRINGSOther	0.24	55	4	21,012	21,488	21,518	21,421	0.0	0.1	0.1	0.1	-0.1	0.0	0.0	0.0
2675351 BANNING IDYLLWILState Route-Full Access	0.04	45	4	6,953	6,945	6,916	6,912	0.0	0.0	0.0	0.0	0.0	0.0	0.0	0.0
2675352 POTTER RD	0.50	45	4	688	708	713	701	0.0	0.1	0.2	0.1	-0.1	0.0	0.0	0.0
2675353 OLD PICO RD	1.28	45	4	3,641	3,613	3,620	3,642	0.0	0.0	0.0	0.0	0.0	0.0	0.0	0.0
2675354 POTTER RD	0.53	45	4	76	75	76	76	0.0	0.0	0.0	0.0	0.0	0.0	0.0	0.0
2675355 POTTER RD	0.25	45	4	638	663	668	659	0.0	0.2	0.2	0.1	-0.2	0.0	0.0	0.0
2675356 POTTER RD	0.73	45	4	10,409	10,465	10,465	10,465	0.0	0.0	0.0	0.0	0.1	0.0	0.1	0.1
2675357 POTTER RD	0.23	45	4	19,412	19,348	19,441	19,425	0.0	0.0	0.0	0.0	0.0	0.0	0.0	0.0
2675359 BYRD ST	0.15	45	4	8,089	8,066	8,027	8,045	0.0	0.0	0.0	0.0	0.0	0.0	0.0	0.0
2675360 BYRD ST	0.37	45	4	8,089	8,066	8,027	8,045	0.0	0.0	0.0	0.0	0.0	0.0	0.0	0.0
2675361 RAMONA BLV	0.18	45	4	21,873	21,984	21,739	22,162	0.0	0.0	0.0	0.1	0.0	0.0	0.0	0.0
2675362 RAMONA BLV	0.21	45	4	618	620	631	631	0.0	0.0	0.1	0.1	0.0	0.0	0.1	0.1
2675363 BYRD ST	0.27	45	4	6,558	6,532	6,482	6,506	0.0	0.0	-0.1	0.0	0.0	0.0	0.0	0.0
2675364 WARREN RD	0.43	60	4	69,687	69,831	69,649	69,743	0.0	0.0	0.0	0.0	0.0	0.0	0.0	0.0
2675366 SH-79	0.20	60	4	100,593	100,554	100,596	100,596	0.0	0.0	0.0	0.0	0.0	0.0	0.0	0.0
2675367 SANDERSON AVE	0.34	50	4	18,892	18,893	18,896	18,896	0.0	0.0	0.0	0.0	0.0	0.0	0.0	0.0
2675368 SANDERSON AVE	0.52	50	4	15,680	15,694	15,658	15,671	0.0	0.0	0.0	0.0	0.0	0.0	0.0	0.0
2675370 CAWSTON AVE	0.15	45	4	88	92	87	92	0.0	0.2	0.0	0.2	-0.2	0.0	-0.3	0.0
2675371 ODELL AVE	0.30	45	4	620	640	650	637	0.0	0.1	0.2	0.1	-0.1	0.0	0.1	0.0
2675372 ODELL AVE	0.26	45	4	620	640	650	637	0.0	0.1	0.2	0.1	-0.1	0.0	0.1	0.0
2675373 BYRD ST	0.50	45	4	397	370	396	388	0.0	-0.3	0.0	-0.1	0.3	0.0	0.3	0.2
2675374 BYRD ST	0.22	45	4	245	235	249	241	0.0	-0.2	-0.1	0.1	0.2	0.0	0.1	0.2
2675375 WARREN RD	0.50	60	4	75,951	76,060	75,887	75,992	0.0	0.0	0.0	0.0	0.0	0.0	0.0	0.0
2675379 S CAWSTON AVE Other	1.75	45	4	0	0	0	0	0.0	0.0	0.0	0.0	0.0	0.0	0.0	0.0
2675380 DEEGAN ST	0.57	45	4	1,000	1,004	963	952	0.0	0.0	-0.2	-0.2	0.0	0.0	-0.2	-0.2
2675382 DEEGAN ST	0.25	45	4	1,009	1,013	971	960	0.0	0.0	-0.2	-0.2	0.0	0.0	-0.2	-0.2
2675383 BYRD ST	0.27	45	4	397	370	396	388	0.0	-0.3	0.0	-0.1	0.3	0.0	0.3	0.2
2675384 N WARREN RD Other	0.58	55	4	26,698	26,623	26,719	26,617	0.0	0.0	0.0	0.0	0.0	0.0	0.0	0.0
2675385 BYRD ST	0.53	45	4	0	0	0	0	0.0	0.0	0.0	0.0	0.0	0.0	0.0	0.0
2675386 BRIDGE ST	0.53	50	4	50	50	51	49	0.0	0.0	0.0	-0.1	0.0	0.0	0.0	-0.1
2675387 RAMONA BLV	0.26	45	4	19	24	20	17	0.0	0.9	0.0	-0.6	-0.9	0.0	-0.9	-1.5
2675388 N WARREN RD Other	0.38	55	4	26,748	26,673	26,769	26,666	0.0	0.0	0.0	0.0	0.0	0.0	0.0	0.0
2675389 DEEGAN ST	0.57	45	4	2,013	2,010	2,003	1,971	0.0	0.0	0.0	-0.1	0.0	0.0	0.0	-0.1
2675391	0.30	45	4	0	0	0	0	0.0	0.0	0.0	0.0	0.0	0.0	0.0	0.0
2675393 MARVIN RD	0.08	45	4	17,007	16,956	16,886	16,777	0.0	0.0	0.0	-0.1	0.0	0.0	0.0	0.0
2675394 MARVIN RD	0.60	45	4	5,994	5,926	5,883	5,877	0.0	0.0	-0.1	-0.1	0.0	0.0	0.0	0.0
2675396 THIRD ST	0.32	45	4	18,133	18,076	18,076	17,996	0.0	0.0	0.0	0.0	0.0	0.0	0.0	0.0
2675397 MM BLVD	0.29	30	4	0	0	0	0	0.0	0.0	0.0	0.0	0.0	0.0	0.0	0.0
2675400 HANSEN AVE Other	0.20	30	4	0	0	0	0	0.0	0.0	0.0	0.0	0.0	0.0	0.0	0.0
2675402 YUCCA AVE	0.62	45	4	0	0	0	0	0.0	0.0	0.0	0.0	0.0	0.0	0.0	0.0
2675404 10 ST	0.39	55	4	3,886	3,909	3,882	3,869	0.0	0.0	0.0	0.0	0.0	0.0	0.0	0.0
2675405 10TH ST	0.32	50	4	2,330	2,332	2,336	2,336	0.0	0.0	0.0	0.0	0.0	0.0	0.0	0.0
2675406 CONTOUR AVE Other	0.51	45	4	1,135	1,133	1,129	1,135	0.0	0.0	0.0	0.0	0.0	0.0	0.0	0.0
2675407 CONTOUR AVE	0.52	30	4	1	1	1	1	0.0	0.0	0.0	0.0	0.0	0.0	0.0	0.0
2675408 NORTH DR	0.29	30	4	336	335	337	336	0.0	0.0	0.0	0.0	0.0	0.0	0.0	0.0
2675409 NORTH DR	0.23	30	4	335	335	336	336	0.0	0.0	0.0	0.0	0.0	0.0	0.0	0.0
2675410 APRICOT AVE	0.15	30	4	0	0	0	0	0.0	0.0	0.0	0.0	0.0	0.0	0.0	0.0
2675411 APRICOT AVE	0.11	30	4	0	0	0	0	0.0	0.0	0.0	0.0	0.0	0.0	0.0	0.0
2675412 RESERVOIR AVE	1.16	55	4	3,092	3,093	3,100	3,104	0.0	0.0	0.0	0.0	0.0	0.0	0.0	0.0
2675413 10TH ST	0.53	45	4	3,884	3,889	3,890	3,890	0.0	0.0	0.0	0.0	0.0	0.0	0.0	0.0
2675415 ORANGE AVE	0.46	55	4	3,823	3,842	3,843	3,835	0.0	0.0	0.0	0.0	0.0	0.0	0.0	0.0
2675417 PICO AVE	0.85	50	4	14,152	14,172	14,174	14,196	0.0	0.0	0.0	0.0	0.0	0.0	0.0	0.0
2675419 MCCANNA RANCH RD	0.62	30	4	0	0	0	0	0.0	0.0	0.0	0.0	0.0	0.0	0.0	0.0
2675420 MCCANNA RANCH RD	0.85	30	4	8	8	8	8	0.0	0.1	-0.1	-0.3	-0.1	0.0	-0.2	-0.4
2675421 DUNLAP DR Other	0.25	45	4	4,706	4,710	4,646	4,702	0.0	0						

2675431 E SAN JACINTO AV	Other	0.24	45	4	4,423	4,448	4,424	4,453	0.0	0.0	0.0	0.0	0.0	0.0	0.0	0.0
2675432 WILSON AVE		0.25	30	4	4	4	3	4	0.0	-0.1	-0.2	0.0	0.1	0.0	-0.1	0.1
2675433 REDLANDS AVE	Other	0.37	45	4	7,295	7,268	7,296	7,275	0.0	0.0	0.0	0.0	0.0	0.0	0.0	0.0
2675434 EVANS ST		0.23	30	4	1,544	1,541	1,549	1,543	0.0	0.0	0.0	0.0	0.0	0.0	0.0	0.0
2675435 DALE ST		0.25	30	4	0	0	0	0	0.0	0.0	0.0	0.0	0.0	0.0	0.0	0.0
2675436 ODEL ST		0.25	45	4	0	14	51	0						0.0	5.6	
2675437 CAWSTON AVE		0.25	45	4	9,517	9,837	9,498	9,514	0.0	0.1	0.0	0.0	-0.1	0.0	-0.2	-0.1
2675438 EATON AVE		0.25	45	4	3,857	3,747	4,139	3,974	0.0	-0.1	0.3	0.1	0.1	0.0	0.4	0.3
2675439 EATON AVE		0.25	45	4	3,857	3,747	4,139	3,974	0.0	-0.1	0.3	0.1	0.1	0.0	0.4	0.3
2675440 EATON AVE		0.25	45	4	3,857	3,747	4,139	3,974	0.0	-0.1	0.3	0.1	0.1	0.0	0.4	0.3
2675441 EATON AVE		0.25	45	4	10,795	10,584	10,785	10,853	0.0	-0.1	0.0	0.0	0.1	0.0	0.1	0.1
2675442 BUENA VISTA ST		0.50	30	4	541	381	418	473	0.0	-1.5	-1.1	-0.6	1.5	0.0	0.4	0.9
2675443 WARREN RD		0.15	50	4	3,565	3,537	3,544	3,566	0.0	0.0	0.0	0.0	0.0	0.0	0.0	0.0
2675445 CAMINO LOS BANOS		0.46	30	4	0	0	0	0								
2675446 W RAMONA EXPY	Other	0.48	55	4	46,627	46,693	46,477	46,654	0.0	0.0	0.0	0.0	0.0	0.0	0.0	0.0
2675447		0.25	30	4	0	0	0	0								
2675448 W 7TH ST	Other	0.31	45	4	223	227	229	229	0.0	0.1	0.2	0.1	-0.1	0.0	0.1	0.0
2675449 HEWITT ST	Other	0.28	45	4	11,823	12,065	11,736	11,878	0.0	0.1	0.0	0.0	-0.1	0.0	-0.1	-0.1
2675450 WASHINGTON AVE		0.65	45	4	0	0	0	0								
2675451 E ESPLANADE AVE	Other	0.09	50	4	28,678	28,659	28,749	28,679	0.0	0.0	0.0	0.0	0.0	0.0	0.0	0.0
2675452 MERIDIAN ST		0.20	45	4	7,465	7,454	7,542	7,536	0.0	0.0	0.0	0.0	0.0	0.0	0.1	0.0
2675453 ESPLANADA AVE		0.09	50	4	21,378	21,365	21,376	21,384	0.0	0.0	0.0	0.0	0.0	0.0	0.0	0.0
2675454 RAMONA EXY		1.07	60	4	21,378	21,365	21,376	21,384	0.0	0.0	0.0	0.0	0.0	0.0	0.0	0.0
2675455 BETHLAM AVE		0.17	45	4	0	0	0	0								
2675456 OLD MOUNTAIN AV	Other	0.01	60	4	37,431	37,286	37,252	37,374	0.0	0.0	0.0	0.0	0.0	0.0	0.0	0.0
2675457 SOBOBA ST	Other	0.13	30	4	12,895	12,815	12,766	12,841	0.0	0.0	0.0	0.0	0.0	0.0	0.0	0.0
2675458 BERKLEY AVE		0.33	30	4	0	0	0	0								
2675459 BERKLEY AVE		0.13	30	4	0	0	0	0								
2675460 HEMET ST		0.12	30	4	0	0	0	0								
2675461 HEMET ST		0.16	30	4	0	0	0	0								
2675462 SOBOBA ST	Other	0.13	30	4	12,895	12,815	12,766	12,841	0.0	0.0	0.0	0.0	0.0	0.0	0.0	0.0
2675463 CHARLTON AVE		0.12	30	4	0	0	0	0								
2675464 CHARLTON AVE		0.25	30	4	0	0	0	0								
2675465 PARK AVE	Other	0.19	45	4	7,465	7,454	7,542	7,536	0.0	0.0	0.0	0.0	0.0	0.0	0.1	0.0
2675466 CHARLTON AVE		0.21	30	4	0	0	0	0								
2675467 LINCOLN AVE		0.12	30	4	0	0	0	0								
2675468 HEMET ST		0.25	30	4	0	0	0	0								
2675469 SOBOBA ST	Other	0.25	30	4	12,895	12,815	12,766	12,841	0.0	0.0	0.0	0.0	0.0	0.0	0.0	0.0
2675470 LINCOLN AVE		0.12	30	4	0	0	0	0								
2675471 HEMET ST		0.12	30	4	0	0	0	0								
2675472 FLORIDA AVE	State Route-Full Access	0.12	50	4	11,378	11,279	11,468	11,348	0.0	0.0	0.0	0.0	0.0	0.0	0.1	0.0
2675473 MERIDIAN ST		0.18	45	4	2,847	2,718	2,951	2,874	0.0	-0.2	0.2	0.0	0.2	0.0	0.4	0.2
2675474 PARK AVE	Other	0.31	45	4	4,618	4,737	4,591	4,662	0.0	0.1	0.0	0.0	-0.1	0.0	-0.1	-0.1
2675475 MERIDIAN ST		0.06	45	4	2,847	2,718	2,951	2,874	0.0	-0.2	0.2	0.0	0.2	0.0	0.4	0.2
2675476 FLORIDA AVE	State Route-Full Access	0.12	50	4	23,288	23,467	23,483	23,474	0.0	0.0	0.0	0.0	0.0	0.0	0.0	0.0
2675477 PARK AVE	Other	0.12	45	4	11,335	11,202	10,964	10,940	0.0	-0.1	0.1	0.0	-0.2	0.0	-0.1	-0.1
2675478 DARTMOUTH ST		0.08	45	4	14,506	14,650	14,712	14,745	0.0	0.0	0.1	0.0	0.0	0.0	0.0	0.0
2675479 COLUMBIA ST	Other	0.23	45	4	1,446	1,327	1,410	1,410	0.0	-0.4	-0.1	-0.1	0.4	0.0	0.3	0.3
2675480 CORNELL ST		0.25	30	4	0	0	0	0								
2675481 GIRARD ST	Other	0.12	30	4	0	0	0	0								
2675482 DEVONSHIRE AVE		0.25	30	4	0	0	0	0								
2675483 DEVONSHIRE AVE		0.25	30	4	0	0	0	0								
2675484 DEVONSHIRE AVE		0.25	30	4	0	0	0	0								
2675485 E MENLO AVE	Other	0.13	45	4	2,451	2,421	2,418	2,439	0.0	-0.1	-0.1	0.0	0.1	0.0	0.0	0.0
2675486 SANTA FE ST		0.25	30	4	0	0	0	0								
2675487 DEVONSHIRE AVE		0.13	30	4	0	0	0	0								
2675488 E ACACIA AVE	Other	0.25	30	4	105	105	105	105	0.0	0.0	0.0	0.0	0.0	0.0	0.0	0.0
2675489 E FLORIDA AVE	State Route-Full Access	0.25	50	4	10,877	10,899	10,895	10,752	0.0	0.0	0.0	-0.1	0.0	0.0	0.0	-0.1
2675490 SANTA FE ST		0.25	30	4	0	0	0	0								
2675491 SANTA FE ST		0.13	30	4	0	0	0	0								
2675492 BUENA VISTA ST		0.25	30	4	0	0	0	0								
2675494 SANTA FE ST		0.50	30	4	0	0	0	0								
2675496 E STETSON AVE	Other	0.12	45	4	24,906	24,953	24,949	25,026	0.0	0.0	0.0	0.0	0.0	0.0	0.0	0.0
2675497 BUENA VISTA ST		0.50	30	4	0	0	0	0								
2675498 E STETSON AVE	Other	0.00	30	4	24,906	24,953	24,949	25,026	0.0	0.0	0.0	0.0	0.0	0.0	0.0	0.0
2675499 BUENA VISTA ST		0.21	30	4	0	0	0	0								
2675500 BUENA VISTA ST		0.24	30	4	0	0	0	0								
2675501 SANTA FE ST		0.39	30	4	0	0	0	0								
2675502 PALM AVE		0.25	30	4	0	0	0	0								
2675503 PALM AVE		0.13	30	4	0	0	0	0								
2675504 LYON AVE		0.13	45	4	1,707	1,736	1,630	1,636	0.0	0.1	-0.2	-0.2	-0.1	0.0	-0.3	-0.3
2675505 PALM AVE		0.25	30	4	0	0	0	0								
2675506 LYON AVE		0.18	45	4	1,707	1,736	1,630	1,636	0.0	0.1	-0.2	-0.2	-0.1	0.0	-0.3	-0.3
2675507 LYON AVE		0.28	45	4	2,622	2,664	2,693	2,640	0.0	0.1	0.1	0.0	-0.1	0.0	0.0	0.0
2675508 SEVEN HILLS DR		0.23	45	4	2,041	2,226	2,240	2,089	0.0	0.4	0.4	0.1	-0.4	0.0	0.0	-0.3
2675509 SEVEN HILLS DR		0.71	45	4	1,478	1,577	1,651	1,546	0.0	0.3	0.5	0.2	-0.3	0.0	0.2	-0.1
2675510 S SANDERSON AV	Other	0.29	50	4	4,158	4,106	4,052	4,167	0.0	-0.1	-0.1	0.0	0.1	0.0	-0.1	0.1
2675511 HARRISON AVE		0.30	45	4	0	0	0	0								
2675512 CAWSTON AVE		0.44	30	4	0	0	0	0								
2675513 FISHER ST		0.12	45	4	1,918	1,942	1,918	1,903	0.0	0.1	0.0	0.0	-0.1	0.0	-0.1	-0.1
2675514 FISHER ST		0.40	45	4	0	0	0	0								
2675515 DOMENIGONI PKY	Other	0.56	55	4	25,360	25,450	25,378	25,363	0.0	0.0	0.0	0.0	0.0	0.0	0.0	0.0
2675516 FISHER ST		0.16	45	4	1,918	1,942	1,918	1,903	0.0	0.1	0.0	0.0	-0.1	0.0	-0.1	-0.1
2675518 DEVONSHIRE AVE		0.17	45	4	1,071	1,005	1,049	1,080	0.0	-0.3	-0.1	0.0	0.3	0.0	0.2	0.3
2675519 DEVONSHIRE AVE		0.36	45	4	1,071	1,005	1,049	1,080	0.0	-0.3	-0.1	0.0	0.3	0.0	0.2	0.3
2675521 DEVONSHIRE AVE		0.20	45	4	1,162	1,098	1,142	1,174	0.0	-0.2	-0.1	0.0	0.2	0.0	0.2	0.3
2675522 DEVONSHIRE AVE		0.19	45	4	1,162	1,098	1,142	1,174	0.0	-0.2	-0.1	0.0	0.2	0.0	0.2	0.3
2675523 DEVONSHIRE AVE		0.25	45	4	1,175	1,155	1,187	1,187	0.0	-0.2	-0.1	0.0	0.2	0.0	0.2	0.3
2675524 MENLO AVE		0.48	30	4	30	31	31	31	0.0	0.0	0.1	0.0	0.0	0.0	0.0	0.0
2675525 MENLO AVE		0.50	45	4	2,160	2,204	2,103	2,043	0.0	0.1	-0.1	-0.2	-0.1	0.0	-0.2	-0.3
2675526 N SANDERSON AV	Other	0.13	50	4	35,844	35,608	35,513	35,235	0.0	0.0	0.0	-0.1	0.0	0.0	0.0	0.0
2675527 FRUITVALE AVE		0.25	30	4	0	0	0	0								
2675528 FRUITVALE AVE		0.25	30	4	0	0	0	0								
2675529 N PALM AVE	Other	0.12	45	4	1											

2675531 STATE ST	Other	0.01	45	4	12,447	12,277	12,633	12,209	0.0	-0.1	0.1	-0.1	0.1	0.0	0.1	0.0
2675532 FRUITVALE AVE		0.25	30	4	0	0	0	0								
2675533 CAWSTON AVE		0.13	45	4	12,688	12,884	12,977	12,834	0.0	0.1	0.1	0.0	-0.1	0.0	0.0	0.0
2675534 CAWSTON AVE		0.25	45	4	12,688	12,884	12,977	12,834	0.0	0.1	0.1	0.0	-0.1	0.0	0.0	0.0
2675535 BUENA VISTA ST		0.25	30	4	0	0	0	0								
2675536 LOS RANCHERIAS RD		0.18	30	4	0	0	0	0								
2675537 W FLORIDA AVE	State Route-Full Access	0.06	60	4	30,936	30,933	30,990	30,868	0.0	0.0	0.0	0.0	0.0	0.0	0.0	0.0
2675538 LOS RANCHERIAS RD		0.32	30	4	0	0	0	0								
2675539 TIBURON AVE		0.31	30	4	0	0	0	0								
2675540 TIBURON AVE		0.37	30	4	0	0	0	0								
2675541		0.16	30	4	92	92	93	93	0.0	0.0	0.1	0.1	0.0	0.0	0.0	0.0
2675542 W FLORIDA AVE	State Route-Full Access	0.25	60	4	44,890	44,911	45,174	45,134	0.0	0.0	0.0	0.0	0.0	0.0	0.0	0.0
2675543		0.34	30	4	92	92	93	93	0.0	0.0	0.1	0.1	0.0	0.0	0.0	0.0
2675545 TIBURON AVE		0.24	30	4	0	0	0	0								
2675546 WARREN RD		0.16	45	4	13	13	13	13	0.0	0.0	0.1	0.1	0.0	0.0	0.0	0.0
2675547 WARREN RD		0.34	45	4	13	13	13	13	0.0	0.0	0.1	0.1	0.0	0.0	0.0	0.0
2675548 TIBURON AVE		0.15	30	4	0	0	0	0								
2675549 W FLORIDA AVE	State Route-Full Access	0.14	60	4	44,890	44,911	45,174	45,134	0.0	0.0	0.0	0.0	0.0	0.0	0.0	0.0
2675551 W FLORIDA AVE	State Route-Full Access	0.10	45	4	44,127	44,149	44,420	44,459	0.0	0.0	0.0	0.0	0.0	0.0	0.0	0.0
2675552 MYERS ST		0.24	45	4	546	556	529	446	0.0	0.1	-0.1	-0.9	0.0	0.0	-0.2	-1.0
2675553 DEVONSHIRE AVE		0.25	45	4	1,691	1,636	1,653	1,602	0.0	-0.1	-0.1	-0.2	0.1	0.0	0.0	-0.1
2675554 CAWSTON AVE		0.25	45	4	14,293	14,540	14,523	14,376	0.0	0.1	0.0	-0.1	0.0	0.0	0.0	0.0
2675555 N SANDERSON AVI	Other	0.25	50	4	42,229	41,880	42,219	41,794	0.0	0.0	0.0	0.0	0.0	0.0	0.0	0.0
2675556 DEVONSHIRE AVE		0.25	45	4	4,441	4,606	4,482	4,614	0.0	0.2	0.0	0.2	-0.2	0.0	-0.1	0.0
2675557 KIRBY ST	Other	0.13	45	4	21,655	22,151	22,103	22,084	0.0	0.1	0.1	0.1	-0.1	0.0	0.0	0.0
2675558 DEVONSHIRE AVE		0.25	30	4	37	38	37	37	0.0	0.0	0.1	0.0	0.0	0.0	0.0	0.0
2675559 W FLORIDA AVE	State Route-Full Access	0.53	50	4	32,007	32,167	32,124	32,217	0.0	0.0	0.0	0.0	0.0	0.0	0.0	0.0
2675560 CAWSTON AVE		0.40	45	4	8,534	8,443	8,573	8,610	0.0	0.0	0.0	0.0	0.0	0.0	0.1	0.1
2675561 ACACIA AVE		0.51	30	4	3,585	3,539	3,686	3,668	0.0	-0.1	0.1	0.1	0.0	0.0	0.2	0.2
2675562 W FLORIDA AVE	State Route-Full Access	0.33	60	4	40,541	40,610	40,734	40,790	0.0	0.0	0.0	0.0	0.0	0.0	0.0	0.0
2675563 ACACIA AVE		0.31	30	4	3,585	3,539	3,686	3,668	0.0	-0.1	0.1	0.1	0.0	0.0	0.2	0.2
2675564 SIMPSON RD	Other	0.00	50	4	3,180	3,224	3,246	3,214	0.0	0.1	0.1	0.0	-0.1	0.0	0.0	0.0
2675566 HARRISON AVE		0.08	45	4	0	0	0	0								
2675569 SIMPSON RD	Other	0.26	50	4	3,180	3,224	3,246	3,214	0.0	0.1	0.1	0.0	-0.1	0.0	0.0	0.0
2675571 PATTERSON AVE		0.25	45	4	150	137	149	143	0.0	-0.4	0.0	-0.2	0.4	0.0	0.4	0.2
2675572 PATTERSON AVE		0.46	45	4	150	137	149	143	0.0	-0.4	0.0	-0.2	0.4	0.0	0.4	0.2
2675575 NEWPORT RD		0.44	50	4	0	0	0	0								
2675577 SIMPSON RD	Other	0.50	60	4	9,790	9,974	9,946	9,847	0.0	0.1	0.1	0.0	-0.1	0.0	0.0	-0.1
2675578 OLIVE AVE	Other	0.50	45	4	108	120	131	105	0.0	0.5	0.8	-0.1	-0.5	0.0	0.4	-0.6
2675579 RICE RD		0.51	45	4	0	0	0	0								
2675580 RICE RD		0.39	45	4	0	0	0	0								
2675581 SIMPSON RD	Other	0.25	50	4	9,790	9,974	9,946	9,847	0.0	0.1	0.1	0.0	-0.1	0.0	0.0	-0.1
2675582 OLIVE AVE	Other	0.25	45	4	108	120	131	105	0.0	0.5	0.8	-0.1	-0.5	0.0	0.4	-0.6
2675583 BEELER RD		0.25	45	4	0	0	0	0								
2675584 OLIVE AVE		0.28	45	4	108	120	131	105	0.0	0.5	0.8	-0.1	-0.5	0.0	0.4	-0.6
2675586 SIMPSON RD	Other	0.56	50	4	9,790	9,974	9,946	9,847	0.0	0.1	0.1	0.0	-0.1	0.0	0.0	-0.1
2675588 DAWN LN		0.50	45	4	0	0	0	0								
2675587 LEON RD	Other	0.50	55	4	11,920	11,903	12,013	11,956	0.0	0.0	0.0	0.0	0.0	0.0	0.0	0.0
2675588 NEWPORT RD		0.78	55	4	26,695	26,713	26,630	26,692	0.0	0.0	0.0	0.0	0.0	0.0	0.0	0.0
2675589 NEWPORT RD		0.57	55	4	9,306	9,338	9,417	9,328	0.0	0.0	0.1	0.0	0.0	0.0	0.0	0.0
2675590 SIMPSON RD	Other	0.25	45	4	0	0	0	0								
2675591 LA VENTANA RD		0.25	45	4	0	0	0	0								
2675592 OLIVE AVE		0.50	45	4	1,125	1,078	1,059	1,145	0.0	-0.2	-0.3	0.1	0.2	0.0	-0.1	0.3
2675593 OLIVE AVE		0.48	45	4	1,125	1,078	1,059	1,145	0.0	-0.2	-0.3	0.1	0.2	0.0	-0.1	0.3
2675594 PINACATE RD	State Route-Full Access	0.37	60	4	45,396	45,390	45,540	45,392	0.0	0.0	0.0	0.0	0.0	0.0	0.0	0.0
2675595 BRIGGS RD	Other	0.50	50	4	9,478	9,481	9,505	9,524	0.0	0.0	0.0	0.0	0.0	0.0	0.0	0.0
2675596 SULTANAS RD		1.00	45	4	0	0	0	0								
2675597 JUNIPER FLATS R	Other	1.46	45	4	1,217	1,217	1,212	1,217	0.0	0.0	0.0	0.0	0.0	0.0	0.0	0.0
2675598 VISTA PL		1.27	45	4	1,388	1,389	1,388	1,391	0.0	0.0	0.0	0.0	0.0	0.0	0.0	0.0
2675599 WATSON RD	Other	0.25	45	4	423	416	403	402	0.0	-0.1	-0.2	-0.2	0.1	0.0	-0.1	0.0
2675600 PINACATE RD	State Route-Full Access	0.25	60	4	55,418	55,320	55,652	55,577	0.0	0.0	0.0	0.0	0.0	0.0	0.0	0.0
2675601 MALAGA RD		0.25	45	4	38	38	38	38	0.0	0.0	0.0	-0.1	0.0	0.0	0.0	0.0
2675602 MAPES RD	Other	0.25	45	4	5,764	5,818	5,698	5,652	0.0	0.0	-0.1	-0.1	0.0	0.0	-0.1	-0.1
2675603 MALAGA RD		0.25	45	4	0	0	0	0								
2675604 MALAGA RD		0.25	45	4	0	0	0	0								
2675605 JUNIPER FLATS R	Other	1.00	45	4	4	4	4	4	0.0	0.2	0.0	0.1	-0.2	0.0	-0.2	-0.1
2675606 MAPES RD		0.68	45	4	4	4	4	4	0.0	0.2	0.0	0.1	-0.2	0.0	-0.2	-0.1
2675607 MCLAUGHLIN RD		0.25	45	4	0	0	0	0								
2675608 MENIFEE RD	Other	0.25	55	4	26,988	26,678	26,483	26,582	0.0	-0.1	-0.1	-0.1	0.1	0.0	0.0	0.0
2675609 MCLAUGHLIN RD		0.51	45	4	0	0	0	0								
2675610 ANTELOPE RD		0.24	45	4	8,294	8,462	8,389	8,458	0.0	0.1	0.1	0.1	-0.1	0.0	0.0	0.0
2675611 MENIFEE RD	Other	0.15	55	4	26,988	26,678	26,483	26,582	0.0	-0.1	-0.1	-0.1	0.1	0.0	0.0	0.0
2675612 ROUSE RD		0.38	50	4	8,292	8,469	8,465	8,397	0.0	0.1	0.1	0.1	-0.1	0.0	0.0	0.0
2675613 ROUSE RD		0.14	50	4	8	7	8	8	0.0	-0.3	-0.3	0.1	0.3	0.0	0.0	0.4
2675614 ROUSE RD		0.27	45	4	12	0	0	13	0.0	-17.3	-16.9	0.1	17.3	0.0	0.5	17.4
2675615 MCLAUGHLIN RD		0.03	45	4	3,430	3,438	3,467	3,366	0.0	0.0	0.0	-0.1	0.0	0.0	0.0	-0.1
2675616 MCLAUGHLIN RD		0.12	45	4	3,430	3,438	3,467	3,366	0.0	0.0	0.0	-0.1	0.0	0.0	0.0	-0.1
2675617 MCLAUGHLIN RD		0.12	45	4	3,430	3,438	3,467	3,366	0.0	0.0	0.0	-0.1	0.0	0.0	0.0	-0.1
2675618 MCLAUGHLIN RD		0.01	45	4	3,430	3,438	3,467	3,366	0.0	0.0	0.0	-0.1	0.0	0.0	0.0	-0.1
2675619 MCLAUGHLIN RD		0.19	45	4	3,430	3,438	3,467	3,366	0.0	0.0	0.0	-0.1	0.0	0.0	0.0	-0.1
2675620 ETHANAC RD	Other	0.01	60	4	53,735	53,438	53,480	53,444	0.0	0.0	0.0	0.0	0.0	0.0	0.0	0.0
2675621 SHERMAN RD		0.25	50	4	4,652	4,644	4,684	4,590	0.0	0.0	0.0	-0.1	0.0	0.0	0.0	-0.1
2675622 ESCONDIDO FWY	Interstate	0.14	65	4	68,261	68,303	68,125	68,102	0.0	0.0	0.0	0.0	0.0	0.0	0.0	0.0
2675623 ETHANAC RD	Other	0.13	60	4	45,334	45,265	45,221	45,012	0.0	0.0	0.0	0.0	0.0	0.0	0.0	0.0
2675624 TRUMBLE RD		0.25	30	4	0	0	0	0								
2675625 ENCANTO DR	Other	0.28	50	4	0	0	0	0								
2675626 MCLAUGHLIN RD		0.24	45	4	0	0	0	0								
2675627 SHERMAN RD		0.19	45	4	1,222	1,208	1,220	1,223	0.0	0.0	0.0	0.0	0.0	0.0	0.0	0.1
2675628 ENCANTO DR	Other	0.25	50	4	0	0	0	0								
2675629 ROUSE RD		0.24	45	4	0	0	0	0								

2675635 MCCALL BLVD	Other	0.12	55	4	14,311	14,291	14,225	14,238	0.0	0.0	0.0	0.0	0.0	0.0	0.0	0.0
2675636 ANTELOPE RD		0.24	50	4	20	8	8	21	0.0	-4.3	-4.2	0.1	4.3	0.0	0.0	4.4
2675637 MCCALL BLVD	Other	0.40	55	4	14,140	14,140	14,068	14,102	0.0	0.0	0.0	0.0	0.0	0.0	0.0	0.0
2675638 ASPEL RD		0.06	50	4	0	0	0	0								
2675639 MCCALL BLVD	Other	0.26	55	4	14,306	14,298	14,232	14,233	0.0	0.0	0.0	0.0	0.0	0.0	0.0	0.0
2675640 SHERMAN RD		0.18	50	4	1,210	1,208	1,219	1,211	0.0	0.0	0.0	0.0	0.0	0.0	0.0	0.0
2675641 SUN CITY BLVD	Other	0.24	45	4	768	768	744	718	0.0	0.0	-0.1	-0.3	0.0	0.0	-0.1	-0.3
2675642 MURRIETA RD	Other	0.24	45	4	6,054	6,086	6,052	6,051	0.0	0.0	0.0	0.0	0.0	0.0	0.0	0.0
2675643 CHAMBERS AVE		0.38	45	4	292	274	265	305	0.0	-0.3	-0.4	0.2	0.3	0.0	-0.1	0.5
2675644 CHAMBERS AVE		0.10	45	4	0	0	0	0								
2675645 BRADLEY RD		0.33	45	4	0	0	0	0								
2675646 SUN CITY BLV		0.25	45	4	0	0	0	0								
2675647 MURRIETA RD	Other	0.25	45	4	6,081	6,107	6,062	6,059	0.0	0.0	0.0	0.0	0.0	0.0	0.0	0.0
2675648 MCLAUGHLIN RD		0.38	45	4	0	0	0	0								
2675649 ETHANAC RD	Other	0.03	45	4	34,622	34,530	34,585	34,558	0.0	0.0	0.0	0.0	0.0	0.0	0.0	0.0
2675650 BARNETT RD		0.25	45	4	0	0	0	0								
2675652 BARNETT RD		0.63	45	4	0	0	0	0								
2675654 ETHANAC RD	Other	0.06	30	4	34,612	34,519	34,574	34,547	0.0	0.0	0.0	0.0	0.0	0.0	0.0	0.0
2675655 GREEN VALLEY PKY		0.47	30	4	0	0	0	0								
2675656 GREEN VALLEY PKY		0.52	30	4	0	0	0	0								
2675657 GREEN VALLEY PKY		0.25	30	4	6	6	6	6	0.0	0.0	0.1	0.1	0.0	0.0	0.0	0.0
2675658 BYERS RD		0.42	45	4	0	0	0	0								
2675659 GOETZ RD	Other	0.00	55	4	45,267	45,278	45,290	45,268	0.0	0.0	0.0	0.0	0.0	0.0	0.0	0.0
2675660 FIELDSTONE DR		0.39	30	4	149	151	153	151	0.0	0.0	0.1	0.1	0.0	0.0	0.1	0.0
2675661 GREEN VALLEY PKY		0.14	30	4	143	144	147	145	0.0	0.0	0.1	0.1	0.0	0.0	0.1	0.0
2675662 ETHANAC RD	Other	0.50	60	4	35,057	34,992	35,035	34,973	0.0	0.0	0.0	0.0	0.0	0.0	0.0	0.0
2675663 BYERS RD		0.16	45	4	143	144	147	145	0.0	0.0	0.1	0.1	0.0	0.0	0.1	0.0
2675664 BYERS RD		0.25	45	4	143	144	147	145	0.0	0.0	0.1	0.1	0.0	0.0	0.1	0.0
2675665 MC LAUGHLIN RD		0.25	45	4	0	0	0	0								
2675666 GOETZ RD	Other	0.25	55	4	31,769	31,754	31,712	31,716	0.0	0.0	0.0	0.0	0.0	0.0	0.0	0.0
2675667 MC LAUGHLIN RD		0.23	45	4	0	0	0	0								
2675668 BYERS RD		0.25	45	4	143	144	147	145	0.0	0.0	0.1	0.1	0.0	0.0	0.1	0.0
2675669 ROUSE RD		0.18	50	4	598	603	588	565	0.0	0.0	-0.1	-0.2	0.0	0.0	-0.1	-0.3
2675670 GOETZ RD	Other	0.10	55	4	31,854	31,851	31,811	31,802	0.0	0.0	0.0	0.0	0.0	0.0	0.0	0.0
2675671 VALLEY BLV		0.39	55	4	28,892	28,883	28,843	28,832	0.0	0.0	0.0	0.0	0.0	0.0	0.0	0.0
2675672 MURRIETA RD	Other	0.02	45	4	6,691	6,729	6,680	6,657	0.0	0.0	0.0	0.0	0.0	0.0	0.0	0.0
2675673 ROUSE RD		0.25	50	4	741	747	734	710	0.0	0.0	0.0	-0.2	0.0	0.0	-0.1	-0.2
2675674 VALLEY BLV		0.29	45	4	28,994	28,994	28,257	28,257	0.0	0.0	0.0	0.0	0.0	0.0	0.0	0.0
2675675 CHAMBERS AVE		0.41	45	4	292	274	265	305	0.0	-0.3	-0.4	0.2	0.3	0.0	-0.1	0.5
2675676 VALLEY BLV		0.24	55	4	28,002	28,006	27,990	27,962	0.0	0.0	0.0	0.0	0.0	0.0	0.0	0.0
2675677 MURRIETA RD	Other	0.37	45	4	9,737	9,771	9,755	9,745	0.0	0.0	0.0	0.0	0.0	0.0	0.0	0.0
2675678 VALLEY BLVD	Other	0.33	55	4	33,575	33,547	33,565	33,600	0.0	0.0	0.0	0.0	0.0	0.0	0.0	0.0
2675679 RIDGEMOOR RD		0.39	45	4	0	0	0	0								
2675680 GOETZ RD	Other	0.12	40	4	7,913	7,918	7,905	7,913	0.0	0.0	0.0	0.0	0.0	0.0	0.0	0.0
2675681 VALLEY BLVD	Other	0.17	55	4	33,575	33,547	33,565	33,600	0.0	0.0	0.0	0.0	0.0	0.0	0.0	0.0
2675682 HONEYRUN RD		1.03	45	4	7,906	7,910	7,894	7,904	0.0	0.0	0.0	0.0	0.0	0.0	0.0	0.0
2675683 MURRIETA RD	Other	0.16	55	4	6,033	6,027	5,991	6,030	0.0	0.0	0.0	0.0	0.0	0.0	0.0	0.0
2675684 GREEN VALLEY PKY		0.38	30	4	6	6	6	6	0.0	0.0	0.1	0.1	0.0	0.0	0.0	0.0
2675685 BRIGGS RD	Other	0.82	50	4	9,478	9,481	9,505	9,524	0.0	0.0	0.0	0.0	0.0	0.0	0.0	0.0
2675686 MCCALL BLV		0.27	55	4	31,042	30,890	30,670	30,676	0.0	0.0	-0.1	-0.1	0.0	0.0	0.0	0.0
2675687 SHERMAN RD		0.21	50	4	12,302	12,066	12,176	12,277	0.0	-0.1	0.0	0.0	0.1	0.0	0.0	0.1
2675688 MATHEWS RD	State Route-Full Access	0.10	50	4	16,073	15,864	15,994	16,093	0.0	-0.1	0.0	0.0	0.1	0.0	0.0	0.1
2675690		0.14	50	4	16,073	15,864	15,994	16,093	0.0	-0.1	0.0	0.0	0.1	0.0	0.0	0.1
2675691 SHERMAN RD	Other	0.24	45	4	3,791	3,817	3,838	3,838	0.0	0.0	0.1	0.1	0.0	0.0	0.0	0.0
2675693 PINACATE RD	State Route-Full Access	0.26	60	4	52,473	52,029	52,153	52,056	0.0	0.0	0.0	0.0	0.0	0.0	0.0	0.0
2675694 PALOMAR RD		0.27	45	4	0	0	0	0								
2675695		0.32	45	4	0	0	0	0								
2675696 MATTHEWS RD	Other	0.15	45	4	0	0	0	0								
2675697 WATSON RD	Other	0.25	45	4	5	5	5	5	0.0	0.0	0.3	0.1	0.0	0.0	0.2	0.1
2675699		0.74	45	4	5	5	5	5	0.0	0.0	0.3	0.1	0.0	0.0	0.2	0.1
2675702		0.05	60	4	5,267	5,295	5,375	5,310	0.0	0.0	0.1	0.0	0.0	0.0	0.1	0.0
2675703 BAUTISTA RD	Other	0.45	45	4	2,289	2,287	2,290	2,292	0.0	0.0	0.0	0.0	0.0	0.0	0.0	0.0
2675704 FRANTZ RD		0.84	45	4	0	0	0	0								
2675705 WESLEY CIR		0.91	50	4	435	430	435	431	0.0	0.0	0.0	0.0	0.0	0.0	0.0	0.0
2675706 TRIPP FLATS RD	Other	0.61	50	4	5,614	5,604	5,610	5,613	0.0	0.0	0.0	0.0	0.0	0.0	0.0	0.0
2675707 DUKE DR		1.05	45	4	0	0	0	0								
2675708 CARY RD		1.13	50	4	435	430	435	431	0.0	0.0	0.0	0.0	0.0	0.0	0.0	0.0
2675709 TRIPP FLATS RD	Other	0.03	45	4	5,540	5,521	5,538	5,532	0.0	0.0	0.0	0.0	0.0	0.0	0.0	0.0
2675710 MITCHELL RD		1.02	50	4	4,752	4,735	4,747	4,740	0.0	0.0	0.0	0.0	0.0	0.0	0.0	0.0
2675711 MITCHELL RD		0.51	50	4	4,745	4,727	4,740	4,734	0.0	0.0	0.0	0.0	0.0	0.0	0.0	0.0
2675712 HOWARD RD		0.75	45	4	2,803	2,803	2,803	2,799	0.0	0.0	0.0	0.0	0.0	0.0	0.0	0.0
2675713		0.81	45	4	0	0	0	0								
2675714 LA CIMA RD		0.54	45	4	0	0	0	0								
2675715 WELLMAN RD		0.56	50	4	0	0	0	0								
2675716 WELLMAN RD		1.01	50	4	0	0	0	0								
2675717		0.51	45	4	0	0	0	0								
2675718 HILL ST		1.06	50	4	0	0	0	0								
2675719 BAUTISTA RD		0.45	50	4	0	0	0	0								
2675720 BAUTISTA RD		1.06	50	4	0	0	0	0								
2675721 BAHRMAN RD		0.97	45	4	0	0	0	0								
2675722		1.02	45	4	0	0	0	0								
2675723 WELLMAN RD		1.01	50	4	0	0	0	0								
2675724 JOHNSON RD		0.50	45	4	0	0	0	0								
2675725 HILL ST		1.04	50	4	0	0	0	0								
2675726 JOHNSON RD		0.51	45	4	0	0	0	0								
2675727 BAHRMAN RD		0.51	45	4	0	0	0	0								
2675728 HILL ST		0.50	50	4	0	0	0	0								
2675729 KIRBY RD		0.97	45	4	0	0	0	0								
2675730 KIRBY RD		1.03	45	4	0	0	0	0								
2675731 BAILEY RD		0.93	50	4	0	0	0	0								
2675732 HILL ST		0.90	50	4	0	0	0	0								
2675733 CARY RD		1.24	45	4	0	0	0	0								
2675734 BOGATA RD		0.83	45	4	0	0	0	0								
2675735 RAMSEY RD		1.09	45	4	0	0	0	0								
2675736 BRADFORD BAILEY RD		1.02	50	4	0	0	0	0								

2675737	BAHRMAN RD		1.96	45	4	0	0	0	0										
2675738	HOWARD RD		0.89	45	4	0	0	0	0										
2675739	CARY RD		0.55	50	4	0	0	0	0										
2675740	HOWARD RD		1.05	45	4	0	0	0	1.05										
2675741	CARY RD		1.20	50	4	0	0	0	0										
2675742	BAUTISTA RD		2.06	50	4	0	0	0	0										
2675743	LA CIMA RD		0.49	45	4	0	0	0	0										
2675744	LA CIMA RD		0.52	45	4	0	0	0	0										
2675745			0.97	45	4	0	0	0	0										
2675746	HOWARD RD		0.05	45	4	0	0	0	0										
2675747	CARY RD		0.06	50	4	0	0	0	0										
2675748	CARY RD		0.04	45	4	0	0	0	0										
2675749	BRADFORD BAILEY RD		0.91	50	4	0	0	0	0										
2675750	KIRBY RD		0.72	45	4	0	0	0	0										
2675751	CHAPMAN RD		0.28	45	4	0	0	0	0										
2675752	HILL ST		0.35	50	4	0	0	0	0										
2675753	CHAPMAN RD		0.33	45	4	0	0	0	0										
2675754	BAILEY RD		0.20	50	4	0	0	0	0										
2675755			0.51	45	4	0	0	0	0										
2675756	RAMSEY RD		0.38	45	4	0	0	0	0										
2675757	RAMSEY RD		0.17	45	4	0	0	0	0										
2675758	WELLMAN RD	Other	1.01	45	4	2,464	2,462	2,460	2,455	0.0		0.0		0.0		0.0		0.0	0.0
2675759	BAILEY RD		0.56	50	4	0	0	0	0										
2675760	WELLMAN RD	Other	0.33	45	4	2,464	2,462	2,460	2,455	0.0		0.0		0.0		0.0		0.0	0.0
2675761	HARMA PL		0.56	45	4	0	0	0	0										
2675762	BAILEY RD		0.43	50	4	0	0	0	0										
2675763	RANGE LN		0.62	45	4	0	0	0	0										
2675764			0.33	45	4	0	0	0	0										
2675766	RAMSEY RD		1.58	45	4	0	0	0	0										
2675767	TERWILLIGER RD		3.53	45	4	0	0	0	0										
2675768	EL CAMPO RD		1.35	45	4	0	0	0	0										
2675769	WELLMAN RD	Other	1.03	45	4	2,464	2,462	2,460	2,455	0.0		0.0		0.0		0.0		0.0	0.0
2675770			0.88	45	4	0	0	0	0										
2675771	WELLMAN RD	Other	0.97	45	4	2,464	2,462	2,460	2,455	0.0		0.0		0.0		0.0		0.0	0.0
2675772	LA CIMA RD		1.20	45	4	0	0	0	0										
2675773	LA CIMA RD		0.82	45	4	0	0	0	0										
2675774			1.20	45	4	0	0	0	0										
2675775	TULE PEAK RD		0.63	45	4	0	0	0	0										
2675776	CARY RD		0.27	45	4	0	0	0	0										
2675778	HOWARD RD		1.87	45	4	0	0	0	0										
2675779	ELDER CREEK RD	Other	0.35	50	4	3,296	3,295	3,297	3,294	0.0		0.0		0.0		0.0		0.0	0.0
2675780	SUCCESS DR		2.51	45	4	0	0	0	0										
2675781	TIZON RD		0.77	50	4	0	0	0	0										
2675782	DREAMWEAVER RD		1.05	45	4	0	0	0	0										
2675783			1.03	45	4	0	0	0	0										
2675784	BRADFORD RD		1.00	50	4	0	0	0	0										
2675785	LA CIMA RD		0.99	45	4	0	0	0	0										
2675786			2.08	45	4	0	0	0	0										
2675787	LA CIMA RD		0.78	45	4	0	0	45	0										
2675788	CAHUILLA RD	State Route-Full Access	0.79	50	4	16,156	16,152	16,152	16,157	0.0		0.0		0.0		0.0		0.0	0.0
2675789	DREAMWEAVER RD		1.98	45	4	0	0	0	0										
2675790	CARY RD		1.42	50	4	0	0	0	0										
2675791	HOWARD RD		1.01	45	4	0	0	0	0										
2675792	WELLMAN RD		1.01	50	4	0	0	0	0										
2675793	BAUTISTA RD	Other	0.39	40	4	0	0	0	0										
2675794	BAUTISTA RD		0.87	50	4	0	0	0	0										
2675795	CAHUILLA RD	State Route-Full Access	0.51	50	4	15,721	15,721	15,717	15,727	0.0		0.0		0.0		0.0		0.0	0.0
2675796	BAHRMAN RD		0.49	45	4	0	0	0	0										
2675797	BAHRMAN RD		0.50	45	4	0	0	0	0										
2675798	BENTON WY		0.50	45	4	0	0	0	0										
2675799	BAUTISTA RD	Other	0.50	50	4	0	0	0	0										
2675800	BENTON WY		0.50	45	4	0	0	0	0										
2675801	MITCHELL RD	Other	0.50	50	4	4,745	4,727	4,740	4,734	0.0		0.0		0.0		0.0		0.0	0.0
2675802	BONITA VISTA RD		0.50	45	4	0	0	0	0										
2675803	BONITA VISTA RD		0.38	45	4	0	0	0	0										
2675804	UPPER VALLEY RD		6.728	45	4	6,728	6,719	6,610	6,591	0.0		0.0		-0.1		-0.1		0.0	-0.1
2675805	BONITA VISTA RD		0.51	45	4	0	0	0	0										
2675806	PINE TREE LN		0.15	45	4	0	0	0	0										
2675807	BAUTISTA RD	Other	0.66	45	4	6,728	6,719	6,610	6,591	0.0		0.0		-0.1		-0.1		0.0	-0.1
2675808	UPPER VALLEY RD		0.56	45	4	6,728	6,719	6,610	6,591	0.0		0.0		-0.1		-0.1		0.0	-0.1
2675809	BAUTISTA RD		0.35	45	4	1,349	1,347	1,344	1,344	0.0		0.0		0.0		0.0		0.0	0.0
2675810	BAUTISTA RD	Other	0.21	40	4	0	0	0	0										
2675811			0.74	40	4	0	0	0	0										
2675812	BAUTISTA RD	Other	0.68	40	4	7,669	7,659	7,556	7,538	0.0		0.0		-0.1		-0.1		0.0	-0.1
2675813			0.59	40	4	5,379	5,373	5,266	5,247	0.0		0.0		-0.1		-0.1		0.0	-0.1
2675814	OLD FOREST RD		0.87	45	4	0	0	0	0										
2675815	UPPER VALLEY RD		1.04	45	4	6,728	6,719	6,610	6,591	0.0		0.0		-0.1		-0.1		0.0	-0.1
2675816	MITCHELL RD	Other	0.75	45	4	5,162	5,215	5,185	5,186	0.0		0.0		0.0		0.0		0.0	0.0
2675817	HILL ST		0.63	45	4	417	488	445	452	0.0		0.7		0.3		0.3		-0.7	-0.4
2675818	MITCHELL RD	Other	1.22	45	4	0	0	0	0										
2675819	HORTON HILLS RD		1.34	45	4	6,311	6,231	6,165	6,139	0.0		-0.1		-0.1		-0.1		0.1	0.0
2675820	CAHUILLA RD	State Route-Full Access	0.20	50	4	15,721	15,721	15,717	15,727	0.0		0.0		0.0		0.0		0.0	0.0
2675821	KIRBY RD		1.02	45	4	0	0	0	0										
2675822	MITCHELL RD	Other	0.06	45	4	4,745	4,727	4,740	4,734	0.0		0.0		0.0		0.0		0.0	0.0
2675823	CAHUILLA RD	State Route-Full Access	0.82	50	4	15,721	15,721	15,717	15,727	0.0		0.0		0.0		0.0		0.0	0.0
2675824	HILL ST		1.01	50	4	0	0	0	0										
2675825	CAHUILLA RD	State Route-Full Access	0.50	50	4	15,721	15,721	15,717	15,727	0.0		0.0		0.0		0.0		0.0	0.0
2675826	BENTON WY		1.01	45	4	0	0	0	0										
2675827	CONTRERAS RD		0.50	45	4	0	0	0	0										
2675828	HILL ST		0.50	50	4	0	0	0	0										
2675829	KIRBY RD		1.00	45	4	0	0	45	0										
2675830	KEN/WORTHY BAUT	State Route-Full Access	3.20	50	4	29,659	29,630	29,527	29,506	0.0		0.0		0.0		0.0		0.0	0.0
2675831	TERWILLIGER RD		1.74	45	4	11,474	11,446	11,350	11,324	0.0		0.0		0.0		-0.1		0.0	0.0
2675832	TERWILLIGER RD		0.38	45	4	2,464	2,462	2,460	2,455	0.0		0.0		0.0		0.0		0.0	0.0
2675833	TERWILLIGER RD		1.10	45	4	2,464	2,462	2,460	2,455	0.0		0.0		0.0		0.0		0.0	0.0

2675834 KENWORTHY BAUTISTState Route-Full Access	0.94	50	4	15,721	15,721	15,717	15,727	0.0	0.0	0.0	0.0	0.0	0.0	0.0	0.0
2675835 BURNT VALLEY RD	0.87	45	4	0	0	0	0								
2675836 DREAMWEAVER RD	1.22	45	4	508	514	507	511	0.0	0.0	0.0	0.0	0.0	0.0	-0.1	0.0
2675837 TRIPP FLATS RD Other	0.74	50	4	789	787	791	792	0.0	0.0	0.0	0.0	0.0	0.0	0.0	0.0
2675838 PONY TR	0.76	45	4	0	0	0	0								
2675839 DREAMWEAVER RD	1.62	45	4	508	514	507	511	0.0	0.0	0.0	0.0	0.0	0.0	-0.1	0.0
2675840 PONY TR	1.01	45	4	354	356	356	361	0.0	0.0	0.0	0.1	0.0	0.0	0.0	0.1
2675841 BAUTISTA RD Other	0.25	40	4	0	0	0	0								
2675842 BOULTON RD	1.02	45	4	0	0	0	0								
2675843 CAHUILLA RD State Route-Full Access	1.08	50	4	15,721	15,721	15,717	15,727	0.0	0.0	0.0	0.0	0.0	0.0	0.0	0.0
2675844 HOWARD RD	0.54	45	4	0	0	0	0								
2675845 HOWARD RD	0.67	45	4	3,157	3,159	3,159	3,161	0.0	0.0	0.0	0.0	0.0	0.0	0.0	0.0
2675846 SH-79	0.37	40	4	0	0	0	0								
2675848 STATE HIGHWAY 7 State Route-Full Access	0.00	40	4	6,695	6,692	6,700	6,693	0.0	0.0	0.0	0.0	0.0	0.0	0.0	0.0
2675849 SH-371	0.84	40	4	0	0	0	0								
2675850 SH-79	0.52	40	4	0	0	0	0								
2675851 HOWARD RD	1.05	45	4	2,797	2,795	2,796	2,793	0.0	0.0	0.0	0.0	0.0	0.0	0.0	0.0
2675852 BAHRMAN RD	0.50	45	4	0	0	0	0								
2675853 TRIPP FLATS RD Other	1.56	40	4	1,736	1,741	1,734	1,740	0.0	0.0	0.0	0.0	0.0	0.0	0.0	0.0
2675854	2.18	40	4	6,333	6,319	6,330	6,330	0.0	0.0	0.0	0.0	0.0	0.0	0.0	0.0
2675855 RED MOUNTAIN RD	1.41	40	4	5,232	5,218	5,229	5,229	0.0	0.0	0.0	0.0	0.0	0.0	0.0	0.0
2675856 RED MOUNTAIN RD	2.59	40	4	5,232	5,218	5,229	5,229	0.0	0.0	0.0	0.0	0.0	0.0	0.0	0.0
2675857 REED VALLEY RD	2.07	40	4	1,102	1,101	1,102	1,102	0.0	0.0	0.0	0.0	0.0	0.0	0.0	0.0
2675858 WILSON VALLEY R/Other	1.38	40	4	5,455	5,450	5,439	5,445	0.0	0.0	0.0	0.0	0.0	0.0	0.0	0.0
2675859 REED VALLEY RD	0.62	40	4	1,102	1,101	1,102	1,102	0.0	0.0	0.0	0.0	0.0	0.0	0.0	0.0
2675860 CACTUS VALLEY RD	2.84	40	4	5,229	5,214	5,226	5,225	0.0	0.0	0.0	0.0	0.0	0.0	0.0	0.0
2675861 MORSE RD	0.52	45	4	1,242	1,257	1,253	1,270	0.0	0.1	0.0	0.1	-0.1	0.0	0.0	0.0
2675862 GIRARD ST	0.06	30	4	1,190	1,185	1,203	1,212	0.0	0.0	0.1	0.0	0.0	0.0	0.1	0.1
2675863 PALM AVE Other	0.25	45	4	3,741	3,678	3,750	3,671	0.0	-0.1	0.0	0.1	0.1	0.0	0.1	0.2
2675865 CURTIS RD	0.58	45	4	17,334	17,392	17,310	17,201	0.0	0.0	0.0	0.0	0.0	0.0	0.0	0.0
2675866 CARY RD	0.19	50	4	0	0	0	0								
2675869 ELDER CREEK RD Other	3.82	50	4	3,296	3,295	3,297	3,294	0.0	0.0	0.0	0.0	0.0	0.0	0.0	0.0
2675870 BRADFORD RD	2.51	50	4	0	0	0	0								
2675871 RED MOUNTAIN RD	0.73	40	4	4	4	3	4	0.0	0.8	-0.8	0.9	-0.8	0.0	-1.7	0.1
2675873	1.73	40	4	5,871	5,859	5,861	5,870	0.0	0.0	0.0	0.0	0.0	0.0	0.0	0.0
2675875	0.09	40	4	9,857	9,816	9,834	9,824	0.0	0.0	0.0	0.0	0.0	0.0	0.0	0.0
2675876 CACTUS VALLEY RD	1.37	45	4	3,987	3,957	3,973	3,954	0.0	0.0	0.0	0.0	0.0	0.0	0.0	0.0
2675878	0.84	45	4	0	0	0	0								
2675879	3.07	45	4	0	0	0	0								
2675880 RED MOUNTAIN RD	0.00	40	4	5,232	5,218	5,229	5,229	0.0	0.0	0.0	0.0	0.0	0.0	0.0	0.0
2675881 FLORIDA AVE State Route-Full Access	0.25	50	4	8,698	8,732	8,686	8,712	0.0	0.0	0.0	0.0	0.0	0.0	0.0	0.0
2675882 N PALM AVE Other	0.25	45	4	9,214	9,098	9,427	9,352	0.0	-0.1	0.1	0.1	0.1	0.0	0.2	0.1
2675883 N LYON AVE Other	0.25	45	4	7,261	7,622	7,111	7,612	0.0	0.2	-0.1	0.2	-0.2	0.0	-0.3	0.0
2675884 W ESPLANADE AVE/Other	0.01	50	4	53,126	52,738	52,999	52,812	0.0	0.0	0.0	0.0	0.0	0.0	0.0	0.0
2675886 W ESPLANADE AVE/Other	0.50	50	4	12,044	12,105	11,826	12,020	0.0	0.0	-0.1	0.0	0.0	0.0	-0.1	0.0
2675887 N WARREN RD Other	0.25	55	4	26,717	26,647	26,738	26,634	0.0	0.0	0.0	0.0	0.0	0.0	0.0	0.0
2675889	0.13	55	4	3,565	3,537	3,544	3,566	0.0	0.0	0.0	0.0	0.0	0.0	0.0	0.0
2675890 ODELL AVE	0.59	45	4	624	645	651	638	0.0	0.1	0.2	0.1	-0.1	0.0	0.0	0.0
2675891 RAMONA BLV	0.51	45	4	15	19	18	16	0.0	1.2	1.0	0.5	-1.2	0.0	-0.2	-0.7
2675892 RAMONA BLV	0.50	45	4	15	19	18	16	0.0	1.2	1.0	0.5	-1.2	0.0	-0.2	-0.7
2675893 ODELL AVE	0.31	45	4	1,021	1,015	1,047	1,026	0.0	0.1	0.0	0.0	0.0	0.0	0.1	0.0
2675894 RAMONA BLV	0.00	45	4	618	620	631	631	0.0	0.0	0.1	0.1	0.0	0.0	0.1	0.1
2675895	0.34	45	4	21,963	21,962	22,130	21,909	0.0	0.0	0.0	0.0	0.0	0.0	0.0	0.0
2675896 RECORD RD Other	0.74	45	4	14,997	14,979	15,000	15,022	0.0	0.0	0.0	0.0	0.0	0.0	0.0	0.0
2675897	0.87	45	4	249	249	243	243	0.0	0.4	-0.1	0.0	-0.4	0.0	-0.4	0.0
2675899 MONTGOMERY AVI/Other	0.01	30	4	2,840	2,805	2,869	2,844	0.0	-0.1	0.0	0.1	0.0	0.1	0.1	0.1
2675900 NUEVO RD Other	0.50	55	4	19,953	19,968	19,952	19,964	0.0	0.0	0.0	0.0	0.0	0.0	0.0	0.0
2675901 RAMONA EXPY Other	0.60	60	4	44,414	44,375	44,502	44,505	0.0	0.0	0.0	0.0	0.0	0.0	0.0	0.0
2675902 WORSLEY RD Other	0.05	30	4	0	0	0	0								
2675903 MISSION LAKES BLV	1.08	50	4	793	747	755	776	0.0	-0.3	-0.2	-0.1	0.3	0.0	0.0	0.2
2675904 STATE HIGHWAY 6 State Route-Full Access	1.69	60	4	17,830	17,765	17,888	17,714	0.0	0.0	0.0	0.0	0.0	0.0	0.0	0.0
2675905 MISSION CREEK RD	0.32	50	4	793	747	755	776	0.0	-0.3	-0.2	-0.1	0.3	0.0	0.0	0.2
2675906 LITTLE MORONGO RD	0.32	55	4	0	0	0	0								
2675907 WEST DR	0.50	30	4	0	0	0	0								
2675908 MISSION LAKES BL/Other	0.35	30	4	0	0	0	0								
2675909 SAN RAFAEL DR	0.15	30	4	0	0	0	0								
2675910 SAN RAFAEL RD	0.21	30	4	0	0	0	0								
2675911 VERBENA DR	0.13	45	4	0	0	0	0								
2675912 RIO DEL SOL RD	1.01	45	4	0	0	0	0								
2675914	0.28	45	4	0	0	0	0								
2675916 CALLE MORA Other	0.00	50	4	4,989	5,229	5,110	4,989	0.0	0.6	0.5	0.4	-0.6	0.0	-0.1	-0.2
2675916 DINAH SHORE DR	0.13	50	4	11,423	11,761	11,455	11,484	0.0	0.1	0.0	0.0	-0.1	0.0	-0.1	-0.1
2675917 RAMON RD Other	0.22	55	4	9,080	8,920	9,334	9,458	0.0	-0.1	0.1	0.2	0.1	0.0	0.2	0.3
2675918	0.52	50	4	3,315	3,627	3,358	3,402	0.0	0.4	0.1	0.1	-0.4	0.0	-0.3	-0.3
2675919	0.35	50	4	12,370	12,828	12,667	12,593	0.0	0.2	0.1	0.1	-0.2	0.0	-0.1	-0.1
2675920 EASTERN BYPASS	1.09	50	4	15,409	15,323	15,352	15,519	0.0	0.0	0.0	0.0	0.0	0.0	0.0	0.1
2675921 EASTERN BYPASS	0.19	50	4	17,740	17,699	17,714	17,677	0.0	0.0	0.0	0.0	0.0	0.0	0.0	0.0
2675923 DEER HOLLOW WY	0.50	50	4	15,409	15,323	15,352	15,519	0.0	0.0	0.0	0.0	0.0	0.0	0.0	0.1
2675924 ANZA RD	0.53	50	4	7,546	7,643	7,625	7,661	0.0	0.1	0.0	0.1	-0.1	0.0	0.0	0.0
2675925 PEPPERCORN DR	0.14	45	4	181	181	175	175	0.0	0.0	0.0	0.0	-0.1	0.0	0.0	0.0
2675926 EL CHIMISAL RD	0.36	45	4	0	0	0	0								
2675927 ANZA RD	0.40	50	4	7,546	7,643	7,625	7,661	0.0	0.1	0.0	0.1	-0.1	0.0	0.0	0.0
2675928 BUTTERFIELD STAGE RD	0.51	45	4	0	0	0	0								
2675929 ANZA RD	0.35	50	4	7,546	7,643	7,625	7,661	0.0	0.1	0.0	0.1	-0.1	0.0	0.0	0.0
2675930 DE PORTOLA RD	0.48	50	4	0	0	1	0								
2675931 CALLE CONTENTO RD	0.81	50	4	0	0	0	0								
2675932 ANZA RD Other	0.00	50	4	9,689	9,645	9,647	9,663	0.0	0.0	0.0	0.0	0.0	0.0	0.0	0.0
2675933 DE PORTOLA RD	0.39	40	4	0	0	0	0								
2675934 CALLE CONTENTO RD	0.00	50	4	0	0	0	0								
2675935 MEADOWS PKY	0.20	50	4	20,927	21,335	20,959	20,602	0.0	0.1	0.0	-0.1	-0.1	0.0	-0.1	-0.2
2675936 VIA RIO TEMECULA	0.71	30	4	29	29	30	29	0.0	0.0	0.0	0.0	0.0	0.0	0.0	0.0
2675937 JEDEDIAH SMITH RD	0.48	30	4	2,923	2,943	3,028	2,657	0.0	0.0	0.2	-0.4	0.0	0.0	0.1	-0.4
2675938 JEDEDIAH SMITH RD	0.17	45	4	2,953	2,972	3,058	2,686	0.0	0.0	0.2	-0.4	0.0	0.0	0.1	-0.4
2675939 JEDEDIAH SMITH RD	0.54	45													

2675941 LA PAZ ST	0.15	45	4	17,773	17,751	17,565	18,007	0.0	0.0	-0.1	0.1	0.0	0.0	0.0	0.1
2675942 PUJOL ST	0.25	30	4	0	0	0	0								
2675943 VIA INDUSTRIA	0.20	45	4	2,582	2,513	2,573	2,661	0.0	-0.1	0.0	0.1	0.1	0.0	0.1	0.2
2675944 FIRST ST	0.19	30	4	0	0	0	0								
2675945 VIA INDUSTRIA	0.15	45	4	2,582	2,513	2,573	2,661	0.0	-0.1	0.0	0.1	0.1	0.0	0.1	0.2
2675946 VINCENT MORAGA DR	0.31	30	4	2,582	2,513	2,573	2,661	0.0	-0.1	0.0	0.1	0.1	0.0	0.1	0.2
2675947 RIDGE PARK DR	0.40	30	4	2,556	2,513	2,548	2,636	0.0	-0.1	0.0	0.1	0.1	0.0	0.1	0.2
2675948 VINCENT MORAGA DR	0.16	30	4	26	0	25	25	0.0		-0.1	-0.1				
2675949 FELIX VALDEZ AVE	0.63	30	4	0	0	0	0								
2675950 VINCENT MORAGA DR	0.06	30	4	26	0	25	25	0.0		-0.1	-0.1				
2675951 VIA INDUSTRIA	0.70	45	4	0	0	0	0								
2675952 VIA INDUSTRIA	0.44	45	4	0	0	0	0								
2675953 VIA SANTA ROSA	1.28	45	4	2,164	1,921	2,183	2,000	0.0	-0.5	0.0	-0.3	0.5	0.0	0.6	0.2
2675954 VIA VAQUERO RD	0.35	45	4	2,164	1,921	2,183	2,000	0.0	-0.5	0.0	-0.3	0.5	0.0	0.6	0.2
2675955 VIA VAQUERO RD	0.46	45	4	2,164	1,921	2,183	2,000	0.0	-0.5	0.0	-0.3	0.5	0.0	0.6	0.2
2675956 VIA VAQUERO RD	0.10	45	4	2,164	1,921	2,183	2,000	0.0	-0.5	0.0	-0.3	0.5	0.0	0.6	0.2
2675957 VIA VAQUERO RD	0.27	45	4	2,164	1,921	2,183	2,000	0.0	-0.5	0.0	-0.3	0.5	0.0	0.6	0.2
2675958 VIA VAQUERO RD	0.26	45	4	2,164	1,921	2,183	2,000	0.0	-0.5	0.0	-0.3	0.5	0.0	0.6	0.2
2675959 VIA VAQUERO RD	0.49	45	4	2,164	1,921	2,183	2,000	0.0	-0.5	0.0	-0.3	0.5	0.0	0.6	0.2
2675961 GLEN MEADOWS RD	0.53	45	4	0	0	0	0								
2675962 GLEN MEADOWS RD	0.75	45	4	2,164	1,921	2,183	2,000	0.0	-0.5	0.0	-0.3	0.5	0.0	0.6	0.2
2675963 SANDIA CREEK DR Other	0.38	45	4	24,565	24,366	24,885	24,752	0.0	0.0	0.1	0.0	0.0	0.0	0.1	0.1
2675965 CARANCHO RD	0.39	45	4	24,565	24,366	24,885	24,752	0.0	0.0	0.1	0.0	0.0	0.0	0.1	0.1
2675966 CARANCHO RD	1.00	45	4	24,565	24,366	24,885	24,752	0.0	0.0	0.1	0.0	0.0	0.0	0.1	0.1
2675967 CARANCHO RD Other	0.00	45	4	16,458	16,118	16,681	16,504	0.0	-0.1	0.1	0.0	0.1	0.0	0.1	0.1
2675968 CARANCHO RD	0.44	45	4	26,729	26,288	27,067	26,751	0.0	-0.1	0.1	0.0	0.1	0.0	0.1	0.1
2675974 SANDIA CREEK DR	0.93	45	4	0	0	0	0								
2675975 SANDIA CREEK DR	0.36	45	4	0	0	0	0								
2675976 MEADOWS PKY	0.29	50	4	21,965	21,943	22,080	21,972	0.0	0.0	0.0	0.0	0.0	0.0	0.0	0.0
2675977 MEADOWS PKY	0.19	45	4	21,965	21,943	22,080	21,972	0.0	0.0	0.0	0.0	0.0	0.0	0.0	0.0
2675978 RANCHO CALIFORNIOther	0.46	40	4	10,397	10,554	10,383	10,380	0.0	0.1	0.0	0.0	-0.1	0.0	-0.1	-0.1
2675980 WALCOTT LN	0.65	30	4	0	0	0	0								
2675981 STONEWOOD RD	0.20	30	4	44	69	58	72	0.0	2.0	1.2	2.2	-2.0	0.0	-0.8	0.1
2675982 MORAGA RD	0.28	45	4	29	51	53	18	0.0	2.5	2.7	-2.0	-2.5	0.0	0.1	-4.5
2675983 EMPIRE CRK	0.30	45	4	1,579	1,654	1,619	1,688	0.0	0.2	0.1	0.3	-0.2	0.0	-0.1	0.1
2675984 CALLE CORTEZ	0.27	45	4	153	183	169	180	0.0	0.8	0.4	0.7	-0.8	0.0	-0.3	-0.1
2675986 CALLE CORTEZ	0.11	45	4	153	183	169	180	0.0	0.8	0.4	0.7	-0.8	0.0	-0.3	-0.1
2675988 DEL RIO RD	0.23	30	4	253	302	307	340	0.0	-0.8	0.1	0.5	0.0	0.0	0.8	1.3
2675987 CALLE CORTEZ	0.11	45	4	1,579	1,654	1,619	1,688	0.0	0.2	0.1	0.3	-0.2	0.0	-0.1	0.1
2675988 DEL RIO RD	0.42	30	4	0	0	0	0								
2675989 VIA MONTEZUMA	0.05	30	4	0	0	0	0								
2675990 COMMERCE CENTER DR	0.18	30	4	0	0	0	0								
2675991 RIDER WY	0.21	30	4	0	0	0	0								
2675992 ENTERPRISE CIRCLE W	0.13	30	4	0	0	0	0								
2675993 COMMERCE CENTER DR	0.06	30	4	0	0	0	0								
2675994 ENTERPRISE CIRCLE W	0.19	30	4	0	0	0	0								
2675995 ENTERPRISE CIRCLE W	0.11	30	4	0	0	0	0								
2675996 ZEVO DR	0.67	30	4	0	0	0	0								
2675997 DIAZ RD Other	0.00	50	4	6,586	6,334	6,311	6,448	0.0	-0.2	-0.2	-0.1	0.2	0.0	0.0	0.1
2675998 AVENIDA ALVARADO	0.47	30	4	0	0	0	0								
2675999 VIA INDUSTRIA	0.56	45	4	0	0	0	0								
2676000 ROICK DR	0.19	30	4	0	0	0	0								
2676001 WINCHESTER RD	0.26	30	4	0	0	0	0								
2676002 WINCHESTER RD	0.07	30	4	0	0	0	0								
2676003 VIA INDUSTRIA	0.33	45	4	0	0	0	0								
2676004 HAYES AVE	0.74	45	4	0	0	0	0								
2676005 DENDY PKY	0.51	30	4	0	0	0	0								
2676006 DENDY PKY	0.32	50	4	5,764	5,414	5,514	5,613	0.0	-0.3	-0.2	-0.1	0.3	0.0	0.1	0.2
2676007 CHERRY ST	0.15	50	4	2,937	2,588	2,638	2,764	0.0	-0.5	-0.5	-0.3	0.5	0.0	0.1	0.3
2676008 ADAMS AVE	0.14	45	4	2,827	2,826	2,876	2,848	0.0	0.0	0.1	0.0	0.0	0.0	0.1	0.0
2676009 RANCON CENTER BLV	0.14	55	4	1,250	1,235	1,218	1,203	0.0	-0.1	-0.1	-0.2	0.1	0.0	-0.1	-0.1
2676010 DATE ST	0.50	55	4	3,109	2,781	3,025	2,624	0.0	-0.5	-0.1	-0.4	0.5	0.0	0.4	0.1
2676011 CHERRY ST	0.27	55	4	2,937	2,588	2,638	2,764	0.0	-0.5	-0.5	-0.3	0.5	0.0	0.1	0.3
2676012 CHERRY ST	0.29	55	4	2,235	2,130	2,213	2,202	0.0	-0.2	0.0	-0.1	0.2	0.0	0.2	0.1
2676016 JACKSON AVE	0.25	50	4	5,092	4,850	4,962	4,862	0.0	-0.2	-0.2	0.2	0.2	0.0	0.1	0.0
2676017 YNEZ RD	0.11	50	4	2,992	3,109	2,896	3,028	0.0	0.2	0.1	-0.1	-0.2	0.0	-0.3	-0.1
2676018 N GENERAL KEARNY RD	0.29	50	4	1,952	1,933	1,947	1,897	0.0	0.0	0.0	-0.1	0.0	0.0	0.0	-0.1
2676019 HOOVER AVE	0.12	50	4	1,593	1,368	1,537	1,369	0.0	-0.7	-0.2	-0.7	0.7	0.0	0.5	0.0
2676020 MADISON AVE	0.25	50	4	546	483	477	523	0.0	-0.5	-0.6	-0.2	0.5	0.0	-0.1	0.3
2676021 HOOVER AVE	0.09	50	4	159	203	101	159	0.0	1.0	-2.0	0.0	-1.0	0.0	-3.0	-1.1
2676022 HOOVER AVE	0.06	50	4	1,434	1,165	1,436	1,210	0.0	-0.9	0.0	0.0	-0.9	0.0	0.2	0.2
2676023 MADISON AVE	0.12	50	4	19,889	19,704	19,570	20,245	0.0	0.0	-0.1	0.1	0.0	0.0	0.0	0.0
2676024 MADISON AVE	0.38	50	4	20,048	19,907	19,671	20,404	0.0	0.0	-0.1	0.1	0.0	0.0	-0.1	0.1
2676025 GUAVA ST	0.25	50	4	21,869	21,352	21,483	21,978	0.0	-0.1	0.0	0.1	0.0	0.0	0.0	0.1
2676026 GUAVA ST	0.25	50	4	21,869	21,352	21,483	21,978	0.0	-0.1	-0.1	0.0	0.1	0.0	0.0	0.1
2676027 ELM ST	0.15	50	4	0	0	0	0								
2676028 ELM ST	0.35	50	4	0	0	0	0								
2676029 ELM ST	0.14	50	4	0	0	0	0								
2676030 ELM ST	0.06	50	4	546	483	477	523	0.0	-0.5	-0.6	-0.2	0.5	0.0	-0.1	0.3
2676031 ELM ST	0.19	50	4	2,135	1,851	1,892	2,014	0.0	-0.6	-0.3	-0.5	0.0	0.0	0.4	0.1
2676032 JACKSON AVE	0.09	50	4	2,953	3,000	2,902	2,970	0.0	0.1	-0.1	0.0	-0.1	0.0	-0.1	0.0
2676033	0.45	50	4	392	344	376	347	0.0	-0.6	-0.2	-0.5	0.6	0.0	0.4	0.0
2676034 TENAJA RD	1.31	30	4	0	0	0	0								
2676035 JEFFERSON AVE Other	0.44	55	4	19,071	18,898	18,801	19,057	0.0	0.0	-0.1	0.0	0.0	0.0	0.0	0.0
2676036 LEMON ST	0.25	45	4	0	0	0	0								
2676037 LEMON ST	0.72	50	4	4,124	3,936	4,133	4,224	0.0	-0.2	0.0	0.1	0.2	0.0	0.2	0.3
2676038 ADAMS AVE	0.16	45	4	3,446	3,453	3,525	3,370	0.0	0.0	0.1	-0.1	0.0	0.0	0.1	-0.1
2676039 DIAZ RD	0.21	50	4	0	0	0	0								
2676040 DIAZ RD	0.37	50	4	5,764	5,414	5,514	5,613	0.0	-0.3	-0.2	-0.1	0.3	0.0	0.1	0.2
2676041 DIAZ RD	0.00	50	4	5,764	5,414	5,514	5,613	0.0	-0.3	-0.2	-0.1	0.3	0.0	0.1	0.2
2676042 DENDY PKY	0.05	45	4	0	0	0	0								
2676045 PUJOL ST	0.04	30	4	0	0	0	0								
2676046 DIAZ RD Other	0.34	50	4	6,586	6,334	6,311	6,448	0.0	-0.2	-0.2	-0.1	0.2	0.0	0.0	0.1
2676047 RANCHO CALIFORNIOther	0.11	45	4	41,420	41,367	41,749	41,467	0.0	0.0	0.0	0.0	0.0	0.0	0.0	0.0
2676048 DIAZ RD	0.48	50	4	4,638	4,389	4,334	4,390	0.0	-0.2	-0.3	-0.2	0.2	0.0	-0.1	0.0

2676049 CALLE CORTEZ	0.14	45	4	2,034	2,090	2,094	2,208	0.0	0.1	0.1	0.4	-0.1	0.0	0.0	0.2
2676050 STATE HIGHWAY 7 State Route-Full Access	0.64	60	4	32,265	32,261	32,281	32,283	0.0	0.0	0.0	0.0	0.0	0.0	0.0	0.0
2676051 PAUBA RD Other	0.54	40	4	1,048	1,058	1,043	1,051	0.0	0.0	0.0	0.0	0.0	0.0	0.0	0.0
2676052 LOS CABALLOS RD	1.34	45	4	683	691	678	685	0.0	0.1	0.0	0.0	0.0	0.0	0.0	0.0
2676053 DE PORTOLA RD Other	0.62	40	4	5,262	5,281	5,263	5,264	0.0	0.0	0.0	0.0	-0.1	0.0	-0.1	0.0
2676054 CAMINO DEL VINO	0.64	45	4	0	0	0	0	0.0	0.0	0.1	0.0	0.0	0.0	0.0	0.0
2676055 CAMINO DEL VINO	0.32	45	4	0	0	0	0	0.0	0.0	0.0	0.0	0.0	0.0	0.0	0.0
2676056 RANCHO CALIFORNIOther	0.38	40	4	3,637	3,628	3,629	3,644	0.0	0.0	0.0	0.0	0.0	0.0	0.0	0.0
2676057 MONTE DE ORO	0.43	45	4	8,662	8,816	8,640	8,642	0.0	0.1	0.0	0.0	-0.1	0.0	-0.1	-0.1
2676058 GLEN OAKS RD Other	0.85	45	4	3,391	3,356	3,356	3,367	0.0	0.0	0.0	0.0	0.0	0.0	0.0	0.0
2676059 CAMINO DEL VINO	0.51	45	4	9,101	9,230	9,110	9,093	0.0	0.1	0.0	0.0	-0.1	0.0	-0.1	-0.1
2676060 DE PORTOLA RD Other	0.02	40	4	22,318	22,640	22,322	22,303	0.0	0.1	0.0	0.0	-0.1	0.0	-0.1	-0.1
2676061 MONTE DE ORO RD	0.57	45	4	17,067	17,358	17,059	17,039	0.0	0.0	0.0	0.0	0.0	0.0	0.0	0.0
2676062 DE PORTOLA RD Other	0.28	40	4	4,513	4,523	4,516	4,510	0.0	0.0	0.0	0.0	0.0	0.0	0.0	0.0
2676063 VIA DE ORO	2.59	30	4	4,226	4,210	4,224	4,217	0.0	0.0	0.0	0.0	0.0	0.0	0.0	0.0
2676064 DENISE RD	0.61	30	4	4,231	4,215	4,229	4,223	0.0	0.0	0.0	0.0	0.0	0.0	0.0	0.0
2676065 SAGE RD Other	0.00	30	4	2,205	2,215	2,214	2,219	0.0	0.0	0.0	0.0	0.0	0.0	0.0	0.0
2676066	2.08	30	4	8	8	8	8	0.0	0.0	0.0	0.0	0.0	0.0	0.0	0.0
2676067 SAGE RD Other	2.19	40	4	1,636	1,638	1,629	1,636	0.0	0.0	0.0	0.0	0.0	0.0	0.0	0.0
2676068 DENISE RD	0.60	30	4	4,224	4,207	4,222	4,215	0.0	0.0	0.0	0.0	0.0	0.0	0.0	0.0
2676069 EXA ELY RD	1.92	30	4	5	5	5	5	0.0	0.0	0.0	0.0	0.0	0.0	0.0	0.0
2676070 E BENTON RD Other	1.83	40	4	2,443	2,435	2,441	2,437	0.0	0.0	0.0	0.0	0.0	0.0	0.0	0.0
2676071 STRATTON RD	0.58	30	4	5	5	5	5	0.0	0.0	0.0	0.0	0.0	0.0	0.0	0.0
2676072 WARREN RD Other	0.01	40	4	973	966	995	972	0.0	0.0	0.1	0.0	0.0	0.0	0.1	0.0
2676073 CAMINO DEL VINO	0.39	45	4	0	0	0	0	0.0	0.0	0.0	0.0	0.0	0.0	0.0	0.0
2676077 SKY CANYON DR	0.52	45	4	0	0	0	0	0.0	0.0	0.0	0.0	0.0	0.0	0.0	0.0
2676078 WINCHESTER RD State Route-Full Access	0.38	55	4	35,565	35,890	35,488	35,785	0.0	0.0	0.0	0.0	0.0	0.0	0.0	0.0
2676079 MURRIETA HOT SPOther	0.31	55	4	29,061	29,000	29,118	29,017	0.0	0.0	0.0	0.0	0.0	0.0	0.0	0.0
2676080 WILLOWS AVE	0.25	50	4	8,156	8,272	8,177	8,361	0.0	0.1	0.0	0.1	-0.1	0.0	-0.1	0.0
2676081 MURRIETA HOT SPOther	0.56	55	4	27,886	27,972	27,900	27,965	0.0	0.0	0.0	0.0	0.0	0.0	0.0	0.0
2676082 CALISTOGA DR	0.47	50	4	4,921	4,886	4,873	4,928	0.0	0.0	0.0	0.0	0.0	0.0	0.0	0.0
2676083 CALISTOGA DR	0.23	50	4	4,921	4,886	4,873	4,928	0.0	0.0	0.0	0.0	0.0	0.0	0.0	0.0
2676084 PROMONTORY PKY	0.34	45	4	15,857	15,885	15,863	15,838	0.0	0.0	0.0	0.0	0.0	0.0	0.0	0.0
2676085 PROMONTORY PKY	0.25	45	4	17,701	17,780	17,744	17,762	0.0	0.0	0.0	0.0	0.0	0.0	0.0	0.0
2676086 POURROY RD	0.51	45	4	47,846	48,077	47,750	47,750	0.0	0.0	0.0	0.0	0.0	0.0	0.0	0.0
2676087 POURROY RD Other	1.46	55	4	24,378	24,342	24,407	24,356	0.0	0.0	0.0	0.0	0.0	0.0	0.0	0.0
2676088 POURROY RD	0.01	45	4	65,548	65,857	65,505	65,512	0.0	0.0	0.0	0.0	0.0	0.0	0.0	0.0
2676089 BUTTERFIELD STA Other	0.21	55	4	41,755	41,920	41,832	41,776	0.0	0.0	0.0	0.0	0.0	0.0	0.0	0.0
2676091 NICOLAS RD	0.38	55	4	0	0	0	0	0.0	0.0	0.0	0.0	0.0	0.0	0.0	0.0
2676092 LA SERENA WY	0.16	45	4	1,232	1,167	1,240	1,132	0.0	-0.2	0.0	-0.4	0.2	0.0	0.3	-0.1
2676093 WALCOTT LN	0.15	30	4	0	0	0	0	0.0	0.0	0.0	0.0	0.0	0.0	0.0	0.0
2676094 WALCOTT LN	0.16	30	4	0	0	0	0	0.0	0.0	0.0	0.0	0.0	0.0	0.0	0.0
2676096 E BENTON RD Other	0.59	40	4	392	417	434	408	0.0	0.3	0.4	0.2	-0.3	0.0	0.2	-0.1
2676097 TUCALOTA HILLS RD	0.96	40	4	5,169	5,155	5,167	5,173	0.0	0.0	0.0	0.0	0.0	0.0	0.0	0.0
2676098 FOX SPARROW RD	0.78	30	4	0	0	0	0	0.0	0.0	0.0	0.0	0.0	0.0	0.0	0.0
2676099 RAWSON RD	1.46	30	4	0	0	0	0	0.0	0.0	0.0	0.0	0.0	0.0	0.0	0.0
2676102 GARBANI RD	1.12	45	4	6,202	6,276	5,994	6,168	0.0	0.1	-0.1	0.0	-0.1	0.0	-0.2	-0.1
2676103 GARBANI RD	0.37	45	4	118	119	123	122	0.0	0.1	0.2	0.2	-0.1	0.0	0.1	0.1
2676104 SCOTT RD Other	0.49	55	4	2,730	2,760	2,761	2,757	0.0	0.0	0.0	0.0	0.0	0.0	0.0	0.0
2676105 BEELER RD	0.30	45	4	6,320	6,395	6,117	6,290	0.0	0.1	-0.1	0.0	-0.1	0.0	-0.2	-0.1
2676107 WICKERD RD	0.25	45	4	0	0	0	0	0.0	0.0	0.0	0.0	0.0	0.0	0.0	0.0
2676108 EUCALYPTUS RD	0.50	45	4	4,234	4,015	4,393	4,134	0.0	-0.2	0.2	-0.1	0.2	0.0	0.4	0.1
2676109 GARBANI RD	0.25	45	4	15,299	15,334	15,775	15,367	0.0	0.0	0.1	0.0	0.0	0.0	0.1	0.0
2676110 LEON RD Other	0.50	50	4	11,847	12,252	12,215	12,185	0.0	0.1	0.1	0.1	-0.1	0.0	0.0	0.0
2676111 WICKERD RD	0.51	45	4	4,234	4,015	4,393	4,134	0.0	-0.2	0.2	-0.1	0.2	0.0	0.4	0.1
2676112 KELLER RD	0.51	45	4	0	0	0	0	0.0	0.0	0.0	0.0	0.0	0.0	0.0	0.0
2676114 KELLER RD Other	0.26	55	4	28,934	28,923	29,159	29,159	0.0	0.0	0.0	0.0	0.0	0.0	0.0	0.0
2676115 MENIFEE RD	0.28	55	4	22,263	22,208	22,506	22,364	0.0	0.0	0.0	0.0	0.0	0.0	0.1	0.0
2676118 WICKERD RD	0.49	45	4	0	0	0	0	0.0	0.0	0.0	0.0	0.0	0.0	0.0	0.0
2676119 WICKERD RD	0.26	45	4	0	0	0	0	0.0	0.0	0.0	0.0	0.0	0.0	0.0	0.0
2676120 SCOTT RD Other	0.50	55	4	18,800	18,965	19,118	18,938	0.0	0.0	0.1	0.0	0.0	0.0	0.0	0.0
2676121 LA VENTANA RD	0.25	45	4	1,412	1,398	1,423	1,423	0.0	0.0	-0.2	0.0	0.0	0.0	-0.1	0.1
2676122 GARBONI RD Other	0.50	50	4	3,796	3,678	3,796	3,709	0.0	-0.1	-0.1	0.0	-0.1	0.0	0.1	0.0
2676123 LA VENTANA RD	0.25	45	4	1,343	1,270	1,226	1,298	0.0	-0.2	-0.4	-0.1	0.2	0.0	-0.2	0.1
2676124 WICKERD RD	0.50	45	4	69	128	126	125	0.0	2.7	2.6	-2.7	0.0	0.0	-0.1	-0.1
2676125 HOLLAND RD Other	0.50	50	4	196	202	202	199	0.0	0.1	0.1	0.1	-0.1	0.0	0.0	-0.1
2676126 LA VENTANA RD	0.49	45	4	2	1	2	2	0.0	-0.4	0.2	0.1	0.4	0.0	0.7	0.5
2676127 LA VENTANA RD	0.26	45	4	2	1	2	2	0.0	-0.4	0.2	0.1	0.4	0.0	0.7	0.5
2676130 BRIGGS RD Other	0.25	50	4	21,824	21,786	21,785	21,838	0.0	0.0	0.0	0.0	0.0	0.0	0.0	0.0
2676131 CRAIG AVE	0.25	45	4	0	0	0	0	0.0	0.0	0.0	0.0	0.0	0.0	0.0	0.0
2676132 HAIN RD Other	0.26	50	4	2,683	2,691	2,676	2,664	0.0	0.0	0.0	0.0	0.0	0.0	0.0	0.0
2676133 CRAIG AVE	0.38	45	4	0	0	0	0	0.0	0.0	0.0	0.0	0.0	0.0	0.0	0.0
2676134 EVANS RD	0.50	45	4	38	39	39	39	0.0	0.0	0.1	0.1	0.0	0.0	0.0	0.0
2676135 HOLLAND RD Other	0.25	50	4	7,136	7,136	7,091	7,313	0.0	0.0	0.0	0.1	0.0	0.0	0.0	0.1
2676136 EVANS RD	0.25	45	4	38	39	39	39	0.0	0.0	0.1	0.1	0.0	0.0	0.0	0.0
2676137 GARBANI RD	0.27	50	4	344	337	325	345	0.0	-0.1	-0.2	0.1	0.0	0.0	-0.2	0.1
2676138 CRAIG AVE	0.50	45	4	0	0	0	0	0.0	0.0	0.0	0.0	0.0	0.0	0.0	0.0
2676139 MURRIETA RD Other	0.51	55	4	24,053	24,052	24,063	24,076	0.0	0.0	0.0	0.0	0.0	0.0	0.0	0.0
2676140 CRAIG AVE	0.25	45	4	0	0	0	0	0.0	0.0	0.0	0.0	0.0	0.0	0.0	0.0
2676141 SCOTT RD Other	0.53	55	4	7,082	7,087	7,058	7,052	0.0	0.0	0.0	0.0	0.0	0.0	0.0	0.0
2676142 WICKERD RD	0.54	45	4	0	0	0	0	0.0	0.0	0.0	0.0	0.0	0.0	0.0	0.0
2676143 TUCKER RD	0.25	45	4	382	375	364	384	0.0	-0.1	-0.2	0.0	0.1	0.0	-0.1	0.1
2676144 EVANS RD	0.25	45	4	382	375	364	384	0.0	-0.1	-0.2	0.0	0.1	0.0	-0.1	0.1
2676145 ANTELOPE RD Other	0.23	50	4	0	0	0	0	0.0	0.0	0.0	0.0	0.0	0.0	0.0	0.0
2676146 HOLLAND RD	0.09	50	4	15,255	15,263	15,290	15,326	0.0	0.0	0.0	0.0	0.0	0.0	0.0	0.0
2676147 HOLLAND RD	0.62	50	4	2,870	2,781	2,841	2,817	0.0	-0.1	0.0	-0.1	0.1	0.0	0.1	0.1
2676148 BRADLEY RD Other	0.01	45	4	628											

2676157 LA PIEDRA RD		0.26	45	4	92	92	93	93	0.0	0.0	0.1	0.1	0.0	0.0	0.0	0.0	0.0	0.0
2676158 BRIGGS RD	Other	0.50	50	4	37,538	37,599	37,695	37,382	0.0	0.0	0.0	0.0	0.0	0.0	0.0	0.0	0.0	0.0
2676159 MENIFEE RD	Other	0.47	55	4	12,449	12,511	12,586	12,221	0.0	0.0	0.0	-0.1	0.0	0.0	0.0	0.0	0.0	-0.1
2676160 LA PIEDRA RD		0.52	45	4	12,702	12,884	12,931	12,587	0.0	0.1	0.1	0.0	0.0	-0.1	0.0	0.0	0.0	-0.1
2676161 LA PIEDRA RD		0.55	45	4	305	308	308	307	0.0	0.0	0.0	0.0	0.0	0.0	0.0	0.0	0.0	0.0
2676162 LA ESTRELLA ST		1.44	45	4	0	0	0	0	0.0	0.0	0.0	0.0	0.0	0.0	0.0	0.0	0.0	0.0
2676163 SCENIC VIEW DR	Other	0.76	50	4	20,224	20,154	20,012	20,331	0.0	0.0	0.0	0.0	0.0	0.0	0.0	0.0	0.0	0.0
2676164 CLINTON KEITH RD	Other	0.31	55	4	31,153	31,339	31,507	31,221	0.0	0.0	0.0	0.0	0.0	0.0	0.0	0.0	0.0	0.0
2676165 GREER RD		0.64	45	4	107	129	111	120	0.0	0.8	0.1	0.5	-0.8	0.0	0.0	-0.7	0.0	-0.3
2676166 CLINTON KEITH RD	Other	0.25	55	4	21,875	22,188	22,069	21,942	0.0	0.1	0.0	0.0	0.0	-0.1	0.0	0.0	0.0	0.0
2676167 WHITEWOOD RD		0.52	50	4	42,097	41,977	42,308	42,397	0.0	0.0	0.0	0.0	0.0	0.0	0.0	0.0	0.0	0.0
2676168 LOS ALAMOS RD	Other	1.00	30	4	28,673	29,203	29,025	28,989	0.0	0.1	0.1	0.1	0.0	-0.1	0.0	0.0	0.0	0.0
2676169 RUTH ELLEN WY		0.39	30	4	6,152	6,573	6,026	6,037	0.0	0.3	-0.1	-0.1	-0.3	0.0	0.0	-0.4	0.0	-0.4
2676171 AULD RD		0.42	45	4	359	354	351	336	0.0	0.0	-0.3	-0.1	-0.2	0.3	0.0	0.2	0.0	0.0
2676172 AULD RD		0.50	45	4	487	432	483	465	0.0	-0.3	0.0	-0.3	0.3	0.0	0.3	0.0	0.3	0.1
2676173 WASHINGTON ST	Other	0.25	55	4	30,956	30,927	30,627	30,762	0.0	0.0	0.0	0.0	0.0	0.0	0.0	0.0	0.0	0.0
2676174 AULD RD		0.34	55	4	17,513	17,400	17,211	17,339	0.0	0.0	-0.1	0.0	0.0	0.0	0.0	0.0	0.0	0.0
2676175 POURROY RD	Other	0.26	55	4	35,743	35,742	35,773	35,739	0.0	0.0	0.0	0.0	0.0	0.0	0.0	0.0	0.0	0.0
2676176 AULD RD		0.21	55	4	17,513	17,400	17,211	17,339	0.0	0.0	-0.1	0.0	0.0	0.0	0.0	0.0	0.0	0.0
2676177 AULD RD		0.08	45	4	487	452	483	465	0.0	-0.3	0.0	-0.2	0.3	0.0	0.3	0.0	0.3	0.1
2676178 GRAND AVE		0.83	45	4	4,641	4,526	4,511	4,532	0.0	-0.1	-0.1	-0.1	-0.1	0.1	0.0	0.0	0.0	0.0
2676179 GRAND AVE	Other	0.25	45	4	6,731	6,469	6,450	6,651	0.0	-0.2	-0.2	-0.2	-0.1	0.2	0.0	0.0	0.0	0.1
2676180 PALOMAR ST	Other	0.26	55	4	24,877	24,886	24,808	24,819	0.0	0.0	0.0	0.0	0.0	0.0	0.0	0.0	0.0	0.0
2676181 GRUWELL ST		0.26	45	4	1,016	996	976	1,023	0.0	0.0	-0.2	-0.1	0.0	0.0	0.0	0.0	0.0	0.0
2676182 E LAKESHORE DR	Other	0.47	45	4	1,926	1,922	1,935	1,936	0.0	0.0	0.0	0.0	0.0	0.0	0.0	0.0	0.0	0.0
2676183 CORYDON RD	Other	0.28	55	4	4,700	4,753	4,684	4,712	0.0	0.0	0.0	0.0	0.0	0.0	0.0	-0.1	0.0	0.0
2676184 CEREAL ST		1.69	55	4	1,992	1,981	2,042	2,039	0.0	0.0	0.1	0.1	0.0	0.0	0.0	0.1	0.1	0.1
2676185 LEON RD		0.55	45	4	4,921	4,886	4,873	4,928	0.0	0.0	0.0	0.0	0.0	0.0	0.0	0.0	0.0	0.0
2676186 BENTON RD	Other	0.50	55	4	13,250	13,266	13,224	13,203	0.0	0.0	0.0	0.0	0.0	0.0	0.0	0.0	0.0	0.0
2676187 LEON RD		0.25	50	4	5,049	5,004	5,004	5,057	0.0	0.0	0.0	0.0	0.0	0.0	0.0	0.0	0.0	0.0
2676188 LEON RD		0.11	50	4	10,947	10,931	10,869	10,938	0.0	0.0	0.0	0.0	0.0	0.0	0.0	0.0	0.0	0.0
2676189 LEON RD		0.35	50	4	10,947	10,931	10,869	10,938	0.0	0.0	0.0	0.0	0.0	0.0	0.0	0.0	0.0	0.0
2676192 THOMPSON RD	Other	0.37	45	4	0	0	0	0	0.0	0.0	0.0	0.0	0.0	0.0	0.0	0.0	0.0	0.0
2676202 CLINTON KEITH RD		0.65	55	4	34,450	34,567	34,473	34,509	0.0	0.0	0.0	0.0	0.0	0.0	0.0	0.0	0.0	0.0
2676206 WASHINGTON ST	Other	0.37	55	4	19,663	19,525	19,338	19,484	0.0	0.0	-0.1	0.0	0.0	0.0	0.0	0.0	0.0	0.0
2676207 ABELIA ST		0.55	45	4	1,149	1,163	1,167	1,154	0.0	0.1	0.1	0.1	-0.1	0.0	0.0	0.0	0.0	0.0
2676208 WINCHESTER RD	State Route-Full Access	0.58	60	4	69,443	69,545	69,549	69,503	0.0	0.0	0.0	0.0	0.0	0.0	0.0	0.0	0.0	0.0
2676209 ABELIA ST		0.19	45	4	1,149	1,163	1,167	1,154	0.0	0.1	0.1	0.1	-0.1	0.0	0.0	0.0	0.0	0.0
2676210 MEADOWLARK LN		0.51	55	4	10,978	11,211	11,203	11,186	0.0	0.1	0.1	0.1	0.1	-0.1	0.0	0.0	0.0	0.0
2676211 MEADOWLARK LN		0.25	55	4	10,978	11,211	11,203	11,186	0.0	0.1	0.1	0.1	0.1	-0.1	0.0	0.0	0.0	0.0
2676212 BAXTER RD		0.17	45	4	0	0	0	0	0.0	0.0	0.0	0.0	0.0	0.0	0.0	0.0	0.0	0.0
2676213 KELLER RD		0.20	30	4	0	0	0	0	0.0	0.0	0.0	0.0	0.0	0.0	0.0	0.0	0.0	0.0
2676214 CLINTON KEITH RD	Other	0.23	55	4	28,181	28,702	28,574	28,335	0.0	0.1	0.1	0.0	-0.1	0.0	0.0	0.0	0.0	-0.1
2676215 GEORGE AVE		0.25	45	4	0	0	0	0	0.0	0.0	0.0	0.0	0.0	0.0	0.0	0.0	0.0	0.0
2676216 WHITEWOOD RD		0.45	50	4	6,845	7,246	6,793	6,850	0.0	0.2	0.0	0.0	-0.2	0.0	0.0	-0.3	0.0	-0.2
2676217 MURRIETA RD	Other	0.07	55	4	29,655	29,678	29,680	29,742	0.0	0.0	0.0	0.0	0.0	0.0	0.0	0.0	0.0	0.0
2676218 HOLLAND RD		1.17	50	4	5,603	5,626	5,617	5,667	0.0	0.0	0.0	0.0	0.0	0.0	0.0	0.0	0.0	0.0
2676219 RAILROAD CANYON	Other	0.31	55	4	28,072	28,062	28,120	28,056	0.0	0.0	0.0	0.0	0.0	0.0	0.0	0.0	0.0	0.0
2676220 COTTONWOOD CYN		0.32	50	4	8,962	8,981	8,920	8,968	0.0	0.0	0.0	0.0	0.0	0.0	0.0	0.0	0.0	0.0
2676221 LA STRADA		0.64	50	4	2,480	2,497	2,524	2,542	0.0	0.0	0.1	0.1	0.0	0.0	0.0	0.0	0.0	0.1
2676222 LA STRADA		0.24	50	4	2,480	2,497	2,524	2,542	0.0	0.0	0.1	0.1	0.0	0.0	0.0	0.0	0.0	0.1
2676223		0.79	30	4	0	0	0	0	0.0	0.0	0.0	0.0	0.0	0.0	0.0	0.0	0.0	0.0
2676224 CAMINO DEL NORTE		0.46	45	4	947	931	953	978	0.0	-0.1	0.0	0.3	0.1	0.1	0.0	0.1	0.2	0.4
2676225 N MAIN ST	Other	0.13	50	4	652	635	683	696	0.0	-0.1	0.2	0.1	0.1	0.0	0.0	0.3	0.0	0.0
2676226 SUMNER AVE		1.12	30	4	0	0	0	0	0.0	0.0	0.0	0.0	0.0	0.0	0.0	0.0	0.0	0.0
2676227 LAKESHORE DR	Other	0.32	45	4	3,204	3,207	3,232	3,217	0.0	0.0	0.0	0.0	0.0	0.0	0.0	0.0	0.0	0.0
2676228 CHANEY ST		0.22	50	4	3,308	3,299	3,290	3,323	0.0	0.0	0.0	0.0	0.0	0.0	0.0	0.0	0.0	0.0
2676229 DAVIS ST	Other	0.11	50	4	3,308	3,299	3,290	3,323	0.0	0.0	0.0	0.0	0.0	0.0	0.0	0.0	0.0	0.0
2676230 CHANEY ST		0.22	50	4	3,308	3,299	3,290	3,323	0.0	0.0	0.0	0.0	0.0	0.0	0.0	0.0	0.0	0.0
2676231 W POTTERY ST	Other	0.16	50	4	3,522	3,514	3,517	3,547	0.0	0.0	0.0	0.0	0.0	0.0	0.0	0.0	0.0	0.0
2676232 GUTKAES AVE		0.27	50	4	3,298	3,297	3,306	3,312	0.0	0.0	0.0	0.0	0.0	0.0	0.0	0.0	0.0	0.0
2676233 GUTKAES AVE		0.29	50	4	214	216	227	225	0.0	0.0	0.3	0.2	0.2	0.0	0.2	0.2	0.2	0.2
2676234 STRICKLAND AVE		0.31	50	4	7,483	7,446	7,249	7,433	0.0	0.0	-0.1	0.0	0.0	0.0	-0.1	0.0	0.0	0.0
2676235 CENTRAL ST		0.12	50	4	7,268	7,230	7,021	7,209	0.0	0.0	-0.2	0.0	0.0	0.0	-0.1	0.0	0.0	0.0
2676236 CENTRAL ST		0.13	50	4	7,268	7,230	7,021	7,209	0.0	0.0	-0.2	0.0	0.0	0.0	-0.1	0.0	0.0	0.0
2676237 CHANEY ST	Other	0.27	50	4	375	375	375	375	0.0	0.0	0.0	0.0	0.0	0.0	0.0	0.0	0.0	0.0
2676238 PASADENA ST		0.25	45	4	0	0	0	0	0.0	0.0	0.0	0.0	0.0	0.0	0.0	0.0	0.0	0.0
2676239 WASSON CANYON RD		0.28	45	4	0	0	0	0	0.0	0.0	0.0	0.0	0.0	0.0	0.0	0.0	0.0	0.0
2676240 CENTRAL AVE	State Route-Full Access	0.25	55	4	34,692	34,583	34,412	34,331	0.0	0.0	0.0	0.0	0.0	0.0	0.0	0.0	0.0	0.0
2676241 CAMBERN AVE		0.20	30	4	0	0	0	0	0.0	0.0	0.0	0.0	0.0	0.0	0.0	0.0	0.0	0.0
2676242 GRANITE ST		0.31	30	4	0	0	0	0	0.0	0.0	0.0	0.0	0.0	0.0	0.0	0.0	0.0	0.0
2676243 CAMINO DEL NORTE		0.53	45	4	947	931	953	978	0.0	-0.1	0.0	0.1	0.1	0.0	0.0	0.1	0.2	0.2
2676244 WASSON CANYON RD		0.28	45	4	0	0	0	0	0.0	0.0	0.0	0.0	0.0	0.0	0.0	0.0	0.0	0.0
2676245 LAKE KNOLL RD		1.27	45	4	0	0	0	0	0.0	0.0	0.0	0.0	0.0	0.0	0.0	0.0	0.0	0.0
2676246		0.28	30	4	0	0	0	0	0.0	0.0	0.0	0.0	0.0	0.0	0.0	0.0	0.0	0.0
2676247 BELLA VISTA		0.33	30	4	8	4	10	4	0.0	-3.1								

2676267 NICHOLS RD	0.33	55	4	33,591	33,568	33,595	33,572	0.0	0.0	0.0	0.0	0.0	0.0	0.0	0.0	0.0
2676268 STATE HIGHWAY 7 State Route-Full Access	0.29	55	4	34,643	34,500	34,422	34,363	0.0	0.0	0.0	0.0	0.0	0.0	0.0	0.0	0.0
2676269 LAKE KNOLL RD	0.53	45	4	0	0	0	0									
2676270 RIVERSIDE ST Other	0.24	45	4	5,101	5,115	5,133	5,128	0.0	0.0	0.0	0.0	0.0	0.0	0.0	0.0	0.0
2676271 WASSON CANYON RD	0.67	45	4	0	0	0	0									
2676272 WASSON CANYON RD	0.12	45	4	0	0	0	0									
2676274 NICHOLS RD	0.61	60	4	4,955	5,106	4,748	4,699	0.0	0.1	-0.2	-0.2	-0.1	0.0	-0.3	-0.4	
2676275 LAKE ST Other	0.19	55	4	29,553	29,398	29,496	29,473	0.0	0.0	0.0	0.0	0.0	0.0	0.0	0.0	0.0
2676276	0.46	55	4	323	351	326	304	0.0	0.4	0.0	-0.3	-0.4	0.0	-0.3	-0.6	
2676277 BREAKWATER ST Other	0.29	50	4	34,369	34,256	34,307	34,282	0.0	0.0	0.0	0.0	0.0	0.0	0.0	0.0	0.0
2676279 MACHADO ST Other	0.21	50	4	5,817	5,722	5,835	5,860	0.0	-0.1	0.0	0.0	0.0	0.1	0.0	0.1	0.0
2676280 RIVERSIDE DR State Route-Full Access	0.40	55	4	30,281	30,456	30,349	30,357	0.0	0.0	0.0	0.0	0.0	0.0	0.0	0.0	0.0
2676281 JOY AVE	0.26	30	4	0	0	0	0									
2676282 LAKE MATHEWS DIOther	0.20	40	4	8,779	8,761	8,739	8,710	0.0	0.0	0.0	0.0	0.0	0.0	0.0	0.0	0.0
2676283 EL TORO RD	0.87	40	4	14,684	14,659	14,651	14,604	0.0	0.0	0.0	0.0	0.0	0.0	0.0	0.0	0.0
2676284 MOUNTAIN RD Other	0.41	45	4	2,078	2,077	2,076	2,078	0.0	0.0	0.0	0.0	0.0	0.0	0.0	0.0	0.0
2676285 DE PALMA RD Other	0.82	50	4	5,951	5,943	5,929	5,949	0.0	0.0	0.0	0.0	0.0	0.0	0.0	0.0	0.0
2676286 MOUTAIN AVE	0.93	45	4	1,695	1,694	1,691	1,693	0.0	0.0	0.0	0.0	0.0	0.0	0.0	0.0	0.0
2676287 DE PALMA RD	0.71	50	4	8,370	8,360	8,342	8,363	0.0	0.0	0.0	0.0	0.0	0.0	0.0	0.0	0.0
2676288 TEMESCAL CANYOOther	0.25	55	4	4,407	4,443	4,448	4,481	0.0	0.0	0.0	0.1	0.0	0.0	0.0	0.0	0.0
2676289 CAMPBELL RANCH RD	0.77	50	4	12,802	12,785	12,748	12,761	0.0	0.0	0.0	0.0	0.0	0.0	0.0	0.0	0.0
2676290 TEMESCAL CANYO Other	0.05	55	4	16,196	16,113	16,142	16,180	0.0	0.0	0.0	0.0	0.0	0.0	0.0	0.0	0.0
2676291	0.73	55	4	11,722	11,693	11,764	11,810	0.0	0.0	0.0	0.0	0.0	0.0	0.0	0.0	0.0
2676293 CAJALCO RD Other	0.37	55	4	43,405	43,229	43,361	43,181	0.0	0.0	0.0	0.0	0.0	0.0	0.0	0.0	0.0
2676295 LA SIERRA AVE Other	0.24	40	4	13,324	13,325	13,345	13,374	0.0	0.0	0.0	0.0	0.0	0.0	0.0	0.0	0.0
2676296 CAJALCO RD Other	0.41	55	4	45,390	45,320	45,352	45,169	0.0	0.0	0.0	0.0	0.0	0.0	0.0	0.0	0.0
2676297 LA SIERRA AVE	0.46	40	4	13,324	13,325	13,345	13,374	0.0	0.0	0.0	0.0	0.0	0.0	0.0	0.0	0.0
2676298 GAVILAN RD Other	0.25	45	4	23,634	23,527	23,500	23,454	0.0	0.0	0.0	0.0	0.0	0.0	0.0	0.0	0.0
2676299 RIDER ST Other	0.25	45	4	5,728	5,773	5,725	5,756	0.0	0.0	0.0	0.0	0.0	0.0	0.0	0.0	0.0
2676300 RIDER ST	1.15	30	4	5,244	5,172	5,200	5,178	0.0	-0.1	-0.1	0.0	0.0	0.0	0.0	0.0	0.0
2676301 GAVILAN RD	0.55	45	4	18,187	18,159	18,148	18,073	0.0	0.0	0.0	0.0	0.0	0.0	0.0	0.0	0.0
2676302 POST RD	0.91	45	4	1,425	1,445	1,436	1,446	0.0	0.1	0.0	0.1	-0.1	0.0	0.0	0.0	0.0
2676303 NUEVO RD	0.79	45	4	1,875	1,863	1,865	1,869	0.0	0.0	0.0	0.0	0.0	0.0	0.0	0.0	0.0
2676304 DEPRAD ST	0.61	40	4	1,659	1,678	1,670	1,678	0.0	0.0	0.0	0.0	0.0	0.0	0.0	0.0	0.0
2676305 OLD ELSINORE RD	0.52	55	4	23,247	23,273	23,273	23,276	0.0	0.0	0.0	0.0	0.0	0.0	0.0	0.0	0.0
2676306 THEDA ST	0.25	55	4	23,937	23,964	23,975	23,984	0.0	0.0	0.0	0.0	0.0	0.0	0.0	0.0	0.0
2676307 W SAN JACINTO AVOther	0.21	45	4	4,981	4,996	4,991	5,005	0.0	0.0	0.0	0.0	0.0	0.0	0.0	0.0	0.0
2676308 MARIE ST	0.50	45	4	6,312	6,314	6,322	6,332	0.0	0.0	0.0	0.0	0.0	0.0	0.0	0.0	0.0
2676309 W ELLIS AVE Other	0.30	45	4	7,647	7,645	7,619	7,651	0.0	0.0	0.0	0.0	0.0	0.0	0.0	0.0	0.0
2676310 W SAN JACINTO AVOther	0.20	45	4	7,418	7,417	7,409	7,428	0.0	0.0	0.0	0.0	0.0	0.0	0.0	0.0	0.0
2676311 COX ST	0.50	45	4	3,323	3,316	3,320	3,334	0.0	0.0	0.0	0.0	0.0	0.0	0.0	0.0	0.0
2676312 MOUNTAIN AVE Other	0.10	45	4	2,458	2,466	2,440	2,492	0.0	0.0	0.0	0.1	0.0	0.0	0.0	0.0	0.0
2676313 COX ST	0.56	45	4	1,893	1,896	1,890	1,900	0.0	0.0	0.0	0.0	0.0	0.0	0.0	0.0	0.0
2676314 SOPHIE ST	0.50	45	4	941	936	921	928	0.0	-0.1	-0.1	0.0	0.0	0.0	-0.1	0.0	0.0
2676315 ETHANAC RD	1.50	60	4	34,830	34,749	34,769	34,726	0.0	0.0	0.0	0.0	0.0	0.0	0.0	0.0	0.0
2676316 STATE HIGHWAY 7 State Route-Full Access	0.19	50	4	41,962	41,943	41,946	42,012	0.0	0.0	0.0	0.0	0.0	0.0	0.0	0.0	0.0
2676317 POST RD	0.83	45	4	3,846	3,846	3,843	3,851	0.0	0.0	0.0	0.0	0.0	0.0	0.0	0.0	0.0
2676318 POST RD	0.33	45	4	5,881	5,881	5,878	5,863	0.0	0.0	0.0	0.0	0.0	0.0	0.0	0.0	0.0
2676319 CALLOWAY ST	0.21	45	4	238	231	242	242	0.0	-0.1	0.0	0.1	0.1	0.0	0.1	0.2	0.0
2676320 MARIE ST	0.58	45	4	7,094	7,022	7,028	7,109	0.0	0.0	0.0	0.0	0.0	0.0	0.0	0.0	0.1
2676321 OLD ELSINORE RD Other	0.42	55	4	24,434	24,457	24,452	24,505	0.0	0.0	0.0	0.0	0.0	0.0	0.0	0.0	0.0
2676322 CALLOWAY ST	0.17	45	4	1,779	1,876	1,862	1,798	0.0	0.2	0.2	0.0	-0.2	0.0	0.0	-0.2	0.0
2676323 LUKENS LN	0.41	45	4	1,940	1,926	1,921	1,930	0.0	0.0	0.0	0.0	0.0	0.0	0.0	0.0	0.0
2676324 LUKENS LN	0.40	45	4	638	629	622	619	0.0	-0.1	-0.1	-0.1	0.1	0.0	0.0	-0.1	0.0
2676325 NUEVO RD	0.21	45	4	1,144	1,133	1,142	1,130	0.0	0.0	0.0	0.0	-0.1	0.0	0.0	0.0	0.0
2676326 LUKENS LN	0.59	45	4	3,309	3,284	3,285	3,300	0.0	0.0	0.0	0.0	0.0	0.0	0.0	0.0	0.0
2676327 NUEVO RD	0.34	45	4	1,875	1,863	1,865	1,869	0.0	0.0	0.0	0.0	0.0	0.0	0.0	0.0	0.0
2676328 MARIE ST	0.85	45	4	10,200	10,219	10,189	10,211	0.0	0.0	0.0	0.0	0.0	0.0	0.0	0.0	0.0
2676329 MARIE ST	0.65	45	4	9,562	9,589	9,566	9,592	0.0	0.0	0.0	0.0	0.0	0.0	0.0	0.0	0.0
2676330 ALEXANDER ST	0.47	45	4	3,634	3,638	3,633	3,641	0.0	0.0	0.0	0.0	0.0	0.0	0.0	0.0	0.0
2676331 ORANGE AVE	0.55	45	4	5	5	5	5	0.0	0.1	0.2	0.1	-0.1	0.0	0.1	0.0	0.0
2676332 ALEXANDER ST	0.50	45	4	3,629	3,633	3,628	3,636	0.0	0.0	0.0	0.0	0.0	0.0	0.0	0.0	0.0
2676333 BROWN ST Other	0.00	45	4	135	139	136	140	0.0	0.2	0.0	0.0	-0.2	0.0	-0.1	0.0	0.0
2676334 MACK ST	0.26	45	4	724	741	718	724	0.0	0.1	0.0	0.0	-0.1	0.0	-0.1	-0.1	0.0
2676335 ALEXANDER ST	0.25	45	4	4,721	4,741	4,713	4,726	0.0	0.0	0.0	0.0	0.0	0.0	0.0	0.0	0.0
2676336 OLD ELSINORE RD Other	0.29	55	4	18,828	18,798	18,782	18,791	0.0	0.0	0.0	0.0	0.0	0.0	0.0	0.0	0.0
2676337 MACK ST	0.39	45	4	1,295	1,309	1,284	1,294	0.0	0.0	0.0	0.0	0.0	0.0	0.0	-0.1	-0.1
2676338 MACK ST	0.32	45	4	1,454	1,446	1,441	1,439	0.0	0.0	0.0	0.0	0.0	0.0	0.0	0.0	0.0
2676339 MACK ST	0.21	45	4	1,714	1,708	1,702	1,702	0.0	0.0	0.0	0.0	0.0	0.0	0.0	0.0	0.0
2676340 DAY ST	0.25	45	4	7,234	7,267	7,295	7,331	0.0	0.0	0.0	0.1	0.0	0.0	0.0	0.0	0.0
2676341 DAY ST	0.50	45	4	6,850	6,852	6,872	7,046	0.0	0.1	0.0	0.0	-0.1	0.0	-0.1	0.1	0.0
2676342 CAJALCO RD Other	0.19	45	4	39,732	39,650	39,845	39,902	0.0	0.0	0.0	0.0	0.0	0.0	0.0	0.0	0.0
2676343 MARIE ST	0.50	45	4	7,025	7,007	7,079	7,070	0.0	0.0	0.0	0.0	0.0	0.0	0.0	0.0	0.0
2676344 MARKHAM ST Other	0.42	45	4	14,104	14,056	13,971	13,963	0.0	0.0	0.0	0.0	0.0	0.0	0.0	0.0	0.0
2676345 MARIE ST	0.54	45	4	1,282	1,290	1,290	1,290	0.0	0.0	0.0	0.0	0.0	0.0	0.0	0.0	0.0
2676346 ALEXANDER ST Other	0.25	45	4	10,872	10,906	10,900	10,923	0.0	0.0	0.0	0.0	0.0	0.0	0.0	0.0	0.0
2676347 BROWN ST Other	0.25	45	4	1,588	1,600	1,608	1,608	0.0	0.0	0.1	0.1	0.0	0.0	0.0	0.0	0.0
2676348 MARTIN ST	0.25	45	4	4,724	4,745	4,700	4,749	0.0	0.0	0.0	0.0	0.0	0.0	0.0	0.0	0.0
2676349 ANDERSON RD	0.50	45	4	6,240	6,259	6,299	6,333	0.0	0.0	0.0	0.1	0.0	0.0	0.0	0.0	0.0
2676350 MARIE ST	0.25	45	4	12,084	12,099	12,074	12,095	0.0	0.0	0.0	0.0	0.0	0.0	0.0	0.0	0.0
2676351 LOOP RD	0.41	45	4	1,183	1,205	1,184	1,199	0.0								

2676366 DAWSON RD		0.50	50	4	2,219	2,209	2,211	2,224	0.0	0.0	0.0	0.0	0.0	0.0	0.0	0.0	0.0
2676367 ANTELOPE RD	Other	0.30	50	4	2,602	2,597	2,589	2,611	0.0	0.0	0.0	0.0	0.0	0.0	0.0	0.0	0.0
2676368 VISTA RD		0.25	45	4	0	0	0	0	0.0	0.0	0.0	0.0	0.0	0.0	0.0	0.0	0.0
2676369 ELLIS AVE	Other	0.23	55	4	15,995	16,014	16,007	16,024	0.0	0.0	0.0	0.0	0.0	0.0	0.0	0.0	0.0
2676370 BRADLEY RD		0.50	50	4	0	0	0	0	0.0	0.1	0.0	0.0	0.0	0.0	0.0	0.0	0.0
2676371 MAPES RD	Other	0.25	50	4	2,684	2,692	2,702	2,714	0.0	0.0	0.0	0.0	0.0	0.0	0.0	0.0	0.0
2676372 SHERMAN RD		0.28	30	4	1,044	1,052	1,043	1,033	0.0	0.0	0.0	0.0	0.0	0.0	0.0	0.0	-0.1
2676373 WINCHESTER RD	State Route-Full Access	0.33	60	4	97,910	97,910	97,940	97,795	0.0	0.0	0.0	0.0	0.0	0.0	0.0	0.0	0.0
2676375 EPIPLANEIA WY		0.37	45	4	15,391	15,427	15,868	15,459	0.0	0.0	0.1	0.0	0.0	0.0	0.0	0.1	0.0
2676376 CRAIG AVE		0.19	45	4	283	275	288	367	0.0	-0.1	0.1	1.1	0.1	0.0	0.0	0.2	1.2
2676378 HOLLAND RD	Other	0.46	45	4	0	0	0	0	0.0	0.0	0.0	0.0	0.0	0.0	0.0	0.1	0.0
2676380		0.38	45	4	15,444	15,450	15,872	15,544	0.0	0.0	0.1	0.0	0.0	0.0	0.0	0.1	0.0
2676381		0.78	45	4	15,444	15,450	15,872	15,544	0.0	0.0	0.0	0.0	0.0	0.0	0.0	0.1	0.0
2676383 EUCALYPTUS RD		0.50	45	4	12	13	15	15	0.0	0.3	0.7	0.8	-0.3	0.0	0.4	0.4	0.4
2676384 EUCALYPTUS RD		0.50	45	4	12	13	15	15	0.0	0.3	0.7	0.8	-0.3	0.0	0.4	0.4	0.4
2676386		0.75	45	4	3,788	3,793	3,812	3,813	0.0	0.0	0.0	0.0	0.0	0.0	0.0	0.0	0.0
2676387 RIVERSIDE ST		0.01	45	4	3,788	3,793	3,812	3,813	0.0	0.0	0.0	0.0	0.0	0.0	0.0	0.0	0.0
2676388 NICHOLS RD		0.01	55	4	32,327	32,315	32,395	32,326	0.0	0.0	0.0	0.0	0.0	0.0	0.0	0.0	0.0
2676389 LA STRADA		0.22	50	4	2,480	2,497	2,524	2,542	0.0	0.0	0.1	0.1	0.0	0.0	0.0	0.0	0.1
2676390 BELLA VISTA		0.21	30	4	0	0	0	0	0.0	0.0	0.0	0.0	0.0	0.0	0.0	0.0	0.0
2676391 BELLA VISTA		0.08	30	4	0	0	0	0	0.0	0.0	0.0	0.0	0.0	0.0	0.0	0.0	0.0
2676392 VIA SCENICA		0.43	30	4	0	0	0	0	0.0	0.0	0.0	0.0	0.0	0.0	0.0	0.0	0.0
2676393 LA STRADA		0.18	50	4	8	4	10	4	0.0	-3.1	1.1	-3.1	3.1	0.0	0.0	4.2	0.0
2676396		0.03	50	4	3,427	3,427	3,477	3,520	0.0	0.0	0.1	0.1	0.0	0.0	0.0	0.1	0.1
2676397 COLLIER AVE	Other	0.32	50	4	1,893	1,928	1,895	1,894	0.0	0.1	0.0	0.0	0.0	-0.1	0.0	-0.1	-0.1
2676398 RILEY ST		0.17	50	4	0	0	0	0	0.0	0.0	0.0	0.0	0.0	0.0	0.0	0.0	0.0
2676399 BANCROFT WY		0.50	50	4	4,535	4,482	4,385	4,409	0.0	-0.1	-0.1	-0.1	0.1	0.0	0.0	-0.1	-0.1
2676400 E LAKESHORE DR	Other	0.56	45	4	1,926	1,922	1,935	1,936	0.0	0.0	0.0	0.0	0.0	0.0	0.0	0.0	0.0
2676401 AVENUE 7		0.47	50	4	0	0	0	0	0.0	0.0	0.0	0.0	0.0	0.0	0.0	0.0	0.0
2676402 S MAIN ST	Other	0.11	50	4	339	322	370	383	0.0	-0.2	0.4	0.5	0.2	0.0	0.0	0.6	0.8
2676403 LAKESHORE DR	Other	0.12	55	4	3,579	3,582	3,607	3,591	0.0	0.0	0.0	0.0	0.0	0.0	0.0	0.0	0.0
2676404 LINE ST		0.20	50	4	0	0	0	0	0.0	0.0	0.0	0.0	0.0	0.0	0.0	0.0	0.0
2676405 GRANITE ST		0.04	30	4	0	0	0	0	0.0	0.0	0.0	0.0	0.0	0.0	0.0	0.0	0.0
2676406 CAMINO DEL NORTE		0.22	45	4	947	931	953	978	0.0	-0.1	0.0	0.1	0.1	0.0	0.0	0.1	0.2
2676407 N MAIN ST	Other	0.01	50	4	1,545	1,413	1,227	1,249	0.0	-0.4	-1.0	-0.9	0.4	0.0	0.0	-0.6	-0.5
2676408 MAIN ST		0.14	50	4	947	931	953	978	0.0	-0.1	0.0	0.1	0.1	0.0	0.0	0.0	0.2
2676409 MINTHORN ST		0.13	50	4	1,428	1,483	1,445	1,477	0.0	0.2	0.1	0.0	-0.2	0.0	0.0	-0.1	0.0
2676410 E FRANKLIN ST	Other	0.06	50	4	4,545	4,482	4,385	4,409	0.0	-0.1	-0.1	-0.1	0.1	0.0	0.0	-0.1	-0.1
2676411 MISSION TRL	Other	0.28	55	4	6,386	6,272	6,270	6,324	0.0	-0.1	-0.1	0.0	0.1	0.0	0.0	0.0	0.0
2676412 SYLVESTER ST		0.19	50	4	0	0	0	0	0.0	0.0	0.0	0.0	0.0	0.0	0.0	0.0	0.0
2676414 DIAMOND DR		0.09	50	4	0	0	0	0	0.0	0.0	0.0	0.0	0.0	0.0	0.0	0.0	0.0
2676415 MALAGA RD	Other	0.00	50	4	1,220	1,244	1,232	1,228	0.0	0.1	0.0	0.0	-0.1	0.0	0.0	0.0	-0.1
2676416 CASINO DR		0.32	50	4	0	0	0	0	0.0	0.0	0.0	0.0	0.0	0.0	0.0	0.0	0.0
2676419		0.57	30	4	3,431	3,448	3,442	3,480	0.0	0.0	0.0	0.1	0.0	0.0	0.0	0.0	0.0
2676420 REDHAWK PKY	Other	0.11	50	4	4,996	4,941	4,992	5,025	0.0	0.0	0.0	0.0	0.0	0.0	0.0	0.0	0.1
2676421 MARGARITA RD	Other	0.36	55	4	10,006	10,243	10,338	9,978	0.0	0.1	0.1	-0.1	0.0	0.0	0.0	0.0	0.0
2676422 JEFFERSON AVE	State Route-Full Access	0.31	50	4	3,088	3,024	3,350	3,494	0.0	-0.1	0.5	0.4	0.1	0.0	0.0	0.6	0.5
2676423 CALLE CORTEZ		0.01	45	4	1,732	1,837	1,788	1,868	0.0	0.3	0.1	0.3	-0.3	0.0	0.0	-0.1	0.1
2676424 LA SERENA WAY	Other	0.35	45	4	21,633	21,594	21,744	21,678	0.0	0.0	0.0	0.0	0.0	0.0	0.0	0.0	0.0
2676427		0.23	45	4	1,232	1,167	1,240	1,132	0.0	-0.2	0.0	-0.4	0.2	0.0	0.0	0.3	-0.1
2676429		0.22	55	4	35,743	35,742	35,773	35,739	0.0	0.0	0.0	0.0	0.0	0.0	0.0	0.0	0.0
2676431		0.28	45	4	15,857	15,885	15,863	15,838	0.0	0.0	0.0	0.0	0.0	0.0	0.0	0.0	0.0
2676432 CALLE DEL OSO	Other	0.12	45	4	25,521	24,925	25,288	25,325	0.0	-0.1	0.0	0.0	0.1	0.0	0.0	0.1	0.1
2676433		0.26	45	4	667	653	708	679	0.0	-0.1	0.3	0.1	0.1	0.0	0.4	0.2	0.2
2676434 MACHADO ST	Other	0.14	50	4	5,817	5,722	5,835	5,860	0.0	-0.1	0.0	0.0	0.1	0.0	0.1	0.1	0.1
2676435 STATE HIGHWAY 7	State Route-Full Access	0.29	60	4	53,354	53,227	53,228	53,207	0.0	0.0	0.0	0.0	0.0	0.0	0.0	0.0	0.0
2676436 STATE HIGHWAY 7	State Route-Full Access	0.38	60	4	60,182	60,071	60,102	60,087	0.0	0.0	0.0	0.0	0.0	0.0	0.0	0.0	0.0
2676438		0.42	40	4	4,589	4,606	4,606	4,608	0.0	0.0	0.0	0.0	0.0	0.0	0.0	0.0	0.0
2676439 NICOLAS RD	Other	0.50	55	4	2,236	2,260	2,285	2,201	0.0	0.0	0.1	-0.1	0.0	0.0	0.0	0.0	-0.1
2676440 N GENERAL KEARNY RD		0.78	50	4	1,188	1,168	1,192	1,168	0.0	-0.1	0.0	0.1	0.1	0.0	0.0	0.1	0.0
2676441		0.15	50	4	1,952	1,933	1,947	1,897	0.0	0.0	0.0	-0.1	0.0	0.0	0.0	0.0	-0.1
2676442 VIA NORTE	Other	0.12	50	4	1,189	1,169	1,192	1,168	0.0	-0.1	0.0	-0.1	0.0	0.0	0.1	0.1	0.0
2676443 LEON RD		0.39	45	4	16,010	16,107	16,043	16,067	0.0	0.0	0.0	0.0	0.0	0.0	0.0	0.0	0.0
2676444 MURRIETA HOT SP	Other	0.43	55	4	30,470	30,499	30,336	30,330	0.0	0.0	0.0	0.0	0.0	0.0	0.0	0.0	0.0
2676445 NICOLAS RD	Other	0.14	55	4	20,695	20,694	20,798	20,803	0.0	0.0	0.0	0.0	0.0	0.0	0.0	0.0	0.0
2676446 DE PORTOLA RD	Other	0.00	40	4	8,345	8,341	8,338	8,350	0.0	0.0	0.0	0.0	0.0	0.0	0.0	0.0	0.0
2676447 CROWN VALLEY DR		1.57	30	4	0	0	0	0	0.0	0.0	0.0	0.0	0.0	0.0	0.0	0.0	0.0
2676448 DE PORTOLA RD	Other	0.35	30	4	0	0	0	0	0.0	0.0	0.0	0.0	0.0	0.0	0.0	0.0	0.0
2676449 NEWPORT RD		0.75	30	4	119	132	105	105	0.0	0.4	-0.5	-0.6	-0.4	0.0	0.0	-1.0	-1.0
2676450 GIRARD ST		0.25	30	4	1,242	1,257	1,253	1,270	0.0	0.1	0.0	0.1	-0.1	0.0	0.0	0.0	0.0
2676451 NEWPORT RD		0.76	30	4	119	132	105	105	0.0	0.4	-0.5	-0.6	-0.4	0.0	0.0	-1.0	-1.0
2676452 GIBBEL RD	Other	0.53	45	4	22,397	22,307	22,390	22,291	0.0	0.0	0.0	0.0	0.0	0.0	0.0	0.0	0.0
2676455		0.50	45	4	3,741	3,678	3,750	3,871	0.0	-0.1	0.0	0.1	0.1	0.0	0.0	0.1	0.2
2676456		1.08	30	4	1,190	1,185	1,212	1,203	0.0	0.0	0.1	0.0	0.0	0.0	0.0	0.1	0.1
2676457 GIBBEL RD	Other	0.90	30	4	21,275	21,183	21,244	21,127	0.0	0.0	0.0	0.0	0.0	0.0	0.0	0.0	0.0
2676459 WHITTIER AVE		0.42	45	4	12	0	0	0	0.0	0.0	0.0	0.0	0.0	0.0	0.0	0.0	0.0
2676460 FAIRVIEW AVE		0.14	45	4	16,664	16,887	16,796	16,800	0.0	0.1	0.0	0.0	0.0	-0.1	0.0	0.0	0.0
2676461 CEDAR AVE		0.25	45	4	16,664	16,887	16,796	16,800	0.0	0.1	0.0	0.0	0.0	-0.1	0.0	0.0	0.0
2676462 PARK AVE	Other	0.13	45	4	7,465	7,454	7,542	7,536	0.0	0.0	0.0	0.0	0.0	0.0	0.0	0.1	0.0
2676463 MERIDIAN ST																	

2676484 NEWPORT RD	Other	0.08	55	4	37,760	37,815	37,686	37,692	0.0	0.0	0.0	0.0	0.0	0.0	0.0	0.0	0.0
2676486 GOETZ RD	Other	0.13	40	4	0,692	0,957	0,970	0,640	0.0	0.0	-0.1	0.0	0.0	0.0	0.0	-0.1	-0.1
2676487 CLINTON KEITH RD	Other	0.60	55	4	27,573	28,094	27,966	27,727	0.0	0.1	0.1	0.0	-0.1	0.0	0.0	0.0	-0.1
2676488 NUTMEG ST	Other	0.00	45	4	3,687	3,374	3,651	3,614	0.0	-0.4	0.0	-0.1	0.4	0.0	0.0	0.3	0.3
2676489 JACKSON AVE		0.38	45	4	0	0	0	0									
2676490 PRIELPP RD	Other	0.06	45	4	91	91	91	91	0.0	0.0	0.0	0.0	0.0	0.0	0.0	0.0	0.0
2676491 JACKSON AVE	Other	0.00	45	4	91	91	91	91	0.0	0.0	0.0	0.0	0.0	0.0	0.0	0.0	0.0
2676492 MONROE AVE		0.45	30	4	0	0	0	0									
2676493 MONROE AVE		0.18	50	4	240	239	237	238	0.0	0.0	-0.1	0.0	0.0	0.0	0.0	0.0	0.0
2676494 MONROE AVE		0.40	50	4	0	0	0	0									
2676495 LOS ALAMOS RD	Other	0.48	55	4	21,478	21,370	21,049	21,494	0.0	0.0	-0.1	0.0	0.0	0.0	0.0	-0.1	0.0
2676496 SARANAC ST		0.18	50	4	240	239	237	238	0.0	0.0	-0.1	0.0	0.0	0.0	0.0	0.0	0.0
2676497 SARANAC ST		0.33	50	4	116	89	143	123	0.0	-1.2	0.9	0.3	1.2	0.0	0.0	2.1	1.4
2676498 IVY ST	Other	0.00	55	4	14,574	14,577	14,364	14,566	0.0	0.0	-0.1	0.0	0.0	0.0	0.0	-0.1	0.0
2676499 MADISON AVE		0.27	50	4	4,124	3,936	4,133	4,224	0.0	-0.2	0.0	0.1	0.2	0.0	0.0	0.2	0.3
2676500 JACKSON ST		0.50	50	4	2,561	2,656	2,526	2,623	0.0	0.2	-0.1	0.1	0.1	0.0	0.0	-0.2	-0.1
2676502 PORRAS RD		0.85	55	4	10,359	10,188	10,346	10,227	0.0	-0.1	0.0	-0.1	0.1	0.0	0.0	0.1	0.0
2676503		0.50	45	4	0	0	0	0									
2676504 BUNDY CANYON RD		0.30	55	4	28,822	28,991	29,228	28,974	0.0	0.0	0.1	0.0	0.0	0.0	0.0	0.0	0.0
2676505 PALOMAR ST	Other	0.21	55	4	13,022	13,019	13,117	13,070	0.0	0.0	0.0	0.0	0.0	0.0	0.0	0.0	0.0
2676507 ORANGE ST		0.49	45	4	0	7	23	9	0.0	29.0	34.3	30.2	-29.0	0.0	0.0	5.3	1.2
2676508 ORANGE ST	Other	0.25	45	4	0	7	23	9	0.0	29.0	34.3	30.2	-29.0	0.0	0.0	5.3	1.2
2676509 TENAJA RD		2.42	40	4	10,748	10,778	10,757	10,763	0.0	0.0	0.0	0.0	0.0	0.0	0.0	0.0	0.0
2676510 TENAJA RD	Other	0.34	40	4	13,564	13,574	13,561	13,578	0.0	0.0	0.0	0.0	0.0	0.0	0.0	0.0	0.0
2676511 WASHINGTON AVE	Other	1.00	45	4	1,399	1,507	1,431	1,358	0.0	0.3	0.1	-0.1	-0.3	0.0	0.0	-0.2	-0.5
2676512 KALMIA ST		0.32	45	4	0	0	0	0									
2676513 THEDA ST		0.32	45	4	15,229	15,217	15,221	15,207	0.0	0.0	0.0	0.0	0.0	0.0	0.0	0.0	0.0
2676514 MOUNTAIN AVE	Other	0.13	45	4	410	417	410	419	0.0	0.1	0.0	0.1	-0.1	0.0	0.0	-0.1	0.0
2676515 MAPES RD	Other	0.12	50	4	8,731	8,716	8,715	8,732	0.0	0.0	0.0	0.0	0.0	0.0	0.0	0.0	0.0
2676516 PHILLIP ST		0.25	45	4	167	167	163	173	0.0	0.0	-0.1	0.2	0.0	0.0	0.0	-0.1	0.2
2676517 STATE HIGHWAY 7	State Route-Full Access	0.27	50	4	18,350	18,274	18,280	18,334	0.0	0.0	0.0	0.0	0.0	0.0	0.0	0.0	0.0
2676518 PHILLIPS ST		0.19	45	4	0	0	0	0									
2676519 W ELLIS AVE	Other	0.37	50	4	8,114	8,116	8,102	8,130	0.0	0.0	0.0	0.0	0.0	0.0	0.0	0.0	0.0
2676520 MCPHERSON RD		0.25	30	4	0	0	0	0									
2676521 MCPHERSON RD		0.25	30	4	0	0	0	0									
2676522 STATE HIGHWAY 7	State Route-Full Access	0.21	50	4	17,091	17,027	17,044	17,099	0.0	0.0	0.0	0.0	0.0	0.0	0.0	0.0	0.0
2676523 MAPES RD		0.37	50	4	7,921	7,901	7,894	7,884	0.0	0.0	0.0	0.0	0.0	0.0	0.0	0.0	0.0
2676524 MARIE ST		0.25	45	4	10,545	10,525	10,525	10,528	0.0	0.0	0.0	0.0	0.0	0.0	0.0	0.0	0.0
2676525 W 4TH ST	State Route-Full Access	0.12	45	4	19,507	19,428	19,407	19,486	0.0	0.0	0.0	0.0	0.0	0.0	0.0	0.0	0.0
2676526 PARK AVE		0.46	30	4	0	0	0	0									
2676527 W ELLIS AVE	Other	0.13	50	4	10,519	10,520	10,477	10,519	0.0	0.0	0.0	0.0	0.0	0.0	0.0	0.0	0.0
2676528 PARK AVE		0.25	30	4	0	0	0	0									
2676529 E ELLIS AVE	Other	0.18	50	4	8,813	8,820	8,782	8,819	0.0	0.0	0.0	0.0	0.0	0.0	0.0	0.0	0.0
2676530 W 11TH ST	Other	0.10	30	4	98	98	98	98	0.0	0.0	0.0	0.0	0.0	0.0	0.0	0.0	0.0
2676531 B ST		0.25	30	4	120	121	129	121	0.0	0.0	0.3	0.0	0.0	0.0	0.0	0.3	0.0
2676532 W 4TH ST	State Route-Full Access	0.21	45	4	18,212	18,138	18,127	18,197	0.0	0.0	0.0	0.0	0.0	0.0	0.0	0.0	0.0
2676533 B ST		0.23	30	4	120	121	129	121	0.0	0.0	0.3	0.0	0.0	0.0	0.0	0.3	0.0
2676534 W SAN JACINTO AVE	Other	0.24	45	4	10,819	10,818	10,786	10,818	0.0	0.0	0.0	0.0	0.0	0.0	0.0	0.0	0.0
2676535 B ST		0.29	30	4	6	6	6	6	0.0	-0.2	0.1	0.0	0.0	0.0	0.0	0.4	0.3
2676536 E ELLIS AVE	Other	0.14	50	4	14,467	14,476	14,442	14,489	0.0	0.0	0.0	0.0	0.0	0.0	0.0	0.0	0.0
2676537 PERRIS BLV		0.25	55	4	32,618	32,640	32,648	32,652	0.0	0.0	0.0	0.0	0.0	0.0	0.0	0.0	0.0
2676538 E ELLIS AVE	Other	0.55	40	4	13,856	13,740	13,752	13,759	0.0	0.0	0.0	0.0	0.0	0.0	0.0	0.0	0.0
2676539 MURRIETA RD		0.19	30	4	0	0	0	0									
2676540 CASE RD	Other	0.16	45	4	2,296	2,297	2,293	2,338	0.0	0.0	0.0	0.1	0.0	0.0	0.0	0.0	0.1
2676541 JOHNSON AVE		0.62	30	4	7	7	8	7	0.0	0.1	0.2	0.0	-0.1	0.0	0.0	0.1	0.0
2676542 VISTA RD		0.15	45	4	0	0	0	0									
2676543	Ramp-Other	0.10	30	4	6,900	6,779	6,755	6,782	0.0	-0.1	-0.1	-0.1	0.1	0.0	0.0	0.0	0.0
2676544 MAPES RD		0.21	30	4	0	0	0	0									
2676545 MAPES RD		0.05	50	4	382	377	375	382	0.0	-0.1	-0.1	0.0	0.1	0.0	0.0	0.0	0.1
2676546 S REDLANDS BLVD		0.22	30	4	1,786	1,800	1,775	1,792	0.0	0.0	0.0	0.0	0.0	0.0	0.0	-0.1	0.0
2676547 7TH ST		0.28	30	4	0	0	0	0									
2676549		1.34	45	4	941	937	932	928	0.0	0.0	0.0	-0.1	0.0	0.0	0.0	0.0	0.0
2676550 ETHANAC RD		0.24	60	4	31,962	31,872	31,888	31,795	0.0	0.0	0.0	0.0	0.0	0.0	0.0	0.0	0.0
2676551 MURRIETA RD		0.25	30	4	0	0	0	0									
2676552 MURRIETA RD	Other	0.19	30	4	1	1	1	1	0.0	0.2	-0.1	-0.8	-0.2	0.0	0.0	-0.3	-1.0
2676553 NANDINA AVE	Other	0.25	45	4	1,365	1,369	1,364	1,358	0.0	0.0	0.0	0.0	0.0	0.0	0.0	0.0	0.0
2676554 NANDINA AVE		0.26	45	4	15,796	15,699	15,672	15,759	0.0	0.0	0.0	0.0	0.0	0.0	0.0	0.0	0.0
2676555 NANDINA AVE		0.29	50	4	17,540	17,457	17,414	17,502	0.0	0.0	0.0	0.0	0.0	0.0	0.0	0.0	0.0
2676556 DECKER RD		0.13	45	4	0	0	0	0									
2676557 MARKHAM ST	Other	0.04	45	4	13,323	13,278	13,188	13,175	0.0	0.0	0.0	0.0	0.0	0.0	0.0	0.0	0.0
2676558 DECKER RD		0.37	45	4	4,872	4,873	4,840	4,900	0.0	0.0	0.0	0.0	0.0	0.0	0.0	0.0	0.0
2676559 HARVILL AVE		0.25	50	4	0	0	0	0									
2676560 ESCONDIDO FWY	Interstate	0.22	65	4	81,010	81,069	81,377	81,431	0.0	0.0	0.0	0.0	0.0	0.0	0.0	0.0	0.0
2676561 NANCE ST		0.22	30	4	0	0	0	0									
2676562 N WEBSTER AVE	Other	0.12	45	4	18,966	18,942	18,829	18,855	0.0	0.0	0.0	0.0	0.0	0.0	0.0	0.0	0.0
2676563 NANCE ST		0.50	30	4	2,104	2,107	2,104	2,107	0.0	0.0	0.0	0.0	0.0	0.0	0.0	0.0	0.0
2676564 INDIAN ST	Other	0.25	45	4	13,706	13,656	13,700	13,682	0.0	0.0	0.0	0.0	0.0	0.0	0.0	0.0	0.0
2676565 NANCE ST		0.52	30	4	0	0	0	0									
2676566 N PERRIS BLVD	Other	0.25	55	4	35,283	35,324	35,264	35,281	0.0	0.0	0.0	0.0	0.0	0.0	0.0	0.0	0.0
2676567 NANCE ST		0.50	30	4	0	0	0	0									
2676568 NANCE ST		0.37	30	4	0	0	0	0									
2676569 OLEANDER AVE		0.52	55	4	18,154	18,098	18,165	18,203	0.0	0.0	0.0	0.0	0.0	0.0	0.0	0.0	0.0
2676570 OLEANDER AVE		0.48	50	4	24,374	24,383	24,295	24,374	0.0	0.0	0.0	0.0	0.0	0.0	0.0	0.0	0.0
2676571 GLOBE ST		0.33	45	4	5,156	5,170	5,139	5,103	0.0	0.0	0.0	0.0	0.0	0.0	0.0	0.0	-0.1
2676572 OLEANDER AVE		0.31	50	4	29,531	29,553	29,434	29,478	0.0	0.0	0.0	0.0	0.0	0.0	0.0	0.0	0.0
2																	

2676583 NEVADA AVE		0.24	30	4		9	16	14	21	0.0	2.3	1.8	3.5	-2.3	0.0	-0.5	1.2
2676584 MARKHAM ST	Other	0.50	45	4	5,807	5,809	5,743	5,745	5,745	0.0	0.0	0.0	0.0	0.0	0.0	0.0	0.0
2676585 NEVADA AVE		0.33	30	4		9	16	14	21	0.0	2.3	1.8	3.5	-2.3	0.0	-0.5	1.2
2676586 PATTERSON AVE		0.25	30	4		3,173	3,149	3,090	3,108	0.0	0.0	-0.1	-0.1	0.0	0.0	-0.1	-0.1
2676587 W OLEANDER AVE	Other	0.49	55	4		18,107	18,090	18,038	18,052	0.0	0.0	0.0	0.0	0.0	0.0	0.0	0.0
2676588 PATTERSON AVE		0.12	30	4		5,276	5,256	5,194	5,214	0.0	0.0	-0.1	-0.1	0.0	0.0	-0.1	0.0
2676589 HARVILL AVE	Other	0.08	50	4		4,904	4,946	4,906	4,977	0.0	0.0	0.0	0.0	0.0	0.0	0.0	0.0
2676590 MARKHAM ST		0.40	45	4		8,989	8,974	8,847	8,873	0.0	0.0	-0.1	-0.1	0.0	0.0	-0.1	0.0
2676591 MARKHAM ST		0.11	45	4		13,651	13,600	13,508	13,507	0.0	0.0	0.0	0.0	0.0	0.0	0.0	0.0
2676592 SEATON AVE		0.25	45	4		7,920	7,940	7,917	7,860	0.0	0.0	0.0	0.0	0.0	0.0	0.0	0.0
2676593 RIDER ST		0.23	50	4		14,544	14,495	14,422	14,315	0.0	0.0	0.0	-0.1	0.0	0.0	0.0	-0.1
2676594 RIDER ST		0.63	50	4		16,379	16,363	16,172	16,181	0.0	0.0	-0.1	-0.1	0.0	0.0	-0.1	0.0
2676595 RIDER ST		0.37	50	4		21,932	21,947	21,634	21,571	0.0	0.0	-0.1	-0.1	0.0	0.0	-0.1	-0.1
2676596 RIDER ST		0.26	50	4		19,977	19,975	19,853	19,812	0.0	0.0	0.0	0.0	0.0	0.0	0.0	0.0
2676598 RIDER ST		0.11	50	4		16,219	16,230	16,169	16,114	0.0	0.0	0.0	0.0	0.0	0.0	0.0	0.0
2676599 HARVILL AVE	Other	0.26	50	4		24,269	24,229	24,173	24,144	0.0	0.0	0.0	0.0	0.0	0.0	0.0	0.0
2676600 PATTERSON AVE		0.45	45	4		3,778	3,763	3,705	3,715	0.0	0.0	-0.1	-0.1	0.0	0.0	-0.1	-0.1
2676601 EAST FRONTAGE RD		0.33	30	4		9	2	2	6	0.0	-6.6	-6.6	-1.3	6.6	0.0	0.0	5.4
2676602 E FRONTAGE RD		0.24	45	4		9	2	2	6	0.0	-6.6	-6.6	-1.3	6.6	0.0	0.0	5.4
2676603 WILSON AVE	Other	0.12	30	4		1,974	1,970	1,968	1,974	0.0	0.0	0.0	0.0	0.0	0.0	0.0	0.0
2676604 REDLANDS AVE	Other	0.12	45	4		19,523	19,493	19,514	19,469	0.0	0.0	0.0	0.0	0.0	0.0	0.0	0.0
2676605 LISBON ST		0.13	30	4		1,963	1,959	1,957	1,963	0.0	0.0	0.0	0.0	0.0	0.0	0.0	0.0
2676606 RIDER ST	Other	0.25	45	4		3,994	3,987	3,993	4,006	0.0	0.0	0.0	0.0	0.0	0.0	0.0	0.0
2676607 PLACENTIA AVE	Other	0.25	55	4		7,735	7,740	7,736	7,738	0.0	0.0	0.0	0.0	0.0	0.0	0.0	0.0
2676608 MURRIETTA RD		0.25	30	4		260	257	257	257	0.0	0.0	-0.1	-0.1	0.0	0.0	0.0	-0.1
2676609 MURRIETTA RD		0.25	30	4		280	280	279	281	0.0	0.0	0.0	0.0	0.0	0.0	0.0	0.0
2676610 CITRUS AVE		0.13	30	4		6,792	6,792	6,797	6,791	0.0	0.0	0.0	0.0	0.0	0.0	0.0	0.0
2676611 VAN BUREN BLVD	Other	0.09	50	4		54,400	53,495	52,365	52,188	0.0	-0.1	-0.2	-0.2	0.1	0.0	-0.1	-0.1
2676612 KRAMERIA AVE	Other	0.50	30	4		1,228	1,209	1,138	1,057	0.0	-0.1	-0.3	-0.7	0.1	0.0	-0.3	-0.6
2676613 MARKHAM ST	Other	0.51	45	4		23,201	23,213	23,106	23,128	0.0	0.0	0.0	0.0	0.0	0.0	0.0	0.0
2676614 BARTON ST		0.48	30	4		1,672	1,713	1,705	1,719	0.0	0.1	0.1	0.1	0.0	0.0	0.0	0.0
2676615 WASHINGTON ST	Other	0.49	50	4		26,171	26,254	26,206	26,206	0.0	0.0	0.0	0.0	0.0	0.0	0.0	0.0
2676616 WOOD RD	Other	0.25	50	4		9,869	9,869	9,869	9,869	0.0	-0.1	-0.1	-0.1	0.0	0.0	0.0	0.1
2676617 NANDINA AVE		0.10	45	4		11,750	11,479	11,229	11,204	0.0	-0.1	-0.2	-0.2	0.1	0.0	-0.1	-0.1
2676618 MARKHAM ST		0.26	45	4		10,938	10,795	10,572	10,510	0.0	-0.1	-0.1	-0.2	0.1	0.0	-0.1	-0.1
2676622 BRADLEY ST		0.25	30	4		5,273	4,165	4,075	4,152	0.0	-1.0	-1.1	-1.0	1.0	0.0	-0.1	0.0
2676624 BRADLEY ST		0.19	35	4		3,713	2,913	4,013	4,114	0.0	-1.1	0.3	0.4	1.1	0.0	1.4	1.5
2676625 ALESSANDRO BLVIOther		0.18	55	4		65,045	63,376	57,992	56,324	0.0	-0.1	-0.5	-0.6	0.1	0.0	-0.4	-0.5
2676626 VIA VISTA DR		0.11	25	4		3,125	2,198	2,364	2,453	0.0	-1.5	-1.2	-1.1	1.5	0.0	0.3	0.5
2676627 VIA VISTA DR		0.26	35	4		528	727	367	340	0.0	1.4	-1.7	-1.9	-1.4	0.0	-3.1	-3.3
2676628 CENTURY AVE		0.17	35	4		4,948	4,870	4,661	4,544	0.0	-0.1	-0.3	-0.4	-0.3	0.0	-0.2	-0.3
2676629 CANYON CREST DIOther		0.46	45	4		31,370	30,742	30,428	30,100	0.0	-0.1	-0.1	-0.2	0.1	0.0	-0.1	-0.1
2676630 VIA VISTA DR		0.12	35	4		3,898	3,993	3,436	3,279	0.0	0.1	-0.5	-0.8	-0.1	0.0	-0.7	-0.9
2676631 DAY ST		0.42	40	4		4,005	3,951	4,064	4,051	0.0	-0.1	0.1	0.0	0.1	0.0	0.1	0.1
2676632 OLD I-215 FRONTAGE RD		0.10	40	4		14,657	14,638	14,819	14,960	0.0	0.0	0.0	0.1	0.0	0.0	0.1	0.1
2676633 HEACOCK ST		0.24	50	4		18,600	18,590	18,526	18,573	0.0	0.0	0.0	0.0	0.0	0.0	0.0	0.0
2676634 INDIAN ST	Other	0.25	45	4		6,053	6,041	6,026	6,028	0.0	0.0	0.0	0.0	0.0	0.0	0.0	0.0
2676635 GENTIAN AVE		0.25	45	4		5,446	5,452	5,476	5,463	0.0	0.0	0.0	0.0	0.0	0.0	0.0	0.0
2676636 PERRIS BLVD	Other	0.25	55	4		27,837	27,868	27,602	27,814	0.0	0.0	0.0	0.0	0.0	0.0	0.0	0.0
2676637 GENTIAN AVE		0.25	45	4		7,761	7,768	7,781	7,772	0.0	0.0	0.0	0.0	0.0	0.0	0.0	0.0
2676638 GENTIAN AVE		0.25	45	4		7,934	7,933	7,919	7,929	0.0	0.0	0.0	0.0	0.0	0.0	0.0	0.0
2676641 JOHN F KENNEDY DR		0.25	50	4		13,824	13,853	13,883	13,900	0.0	0.0	0.0	0.0	0.0	0.0	0.0	0.0
2676642 MORRISON ST		0.14	45	4		4,883	4,882	4,929	4,906	0.0	0.0	0.0	0.0	0.0	0.0	0.0	0.0
2676643 NASON ST	Other	0.24	55	4		18,715	18,659	18,819	18,800	0.0	0.0	0.0	0.0	0.0	0.0	0.0	0.0
2676644 JOHN F KENNEDY DR		0.49	50	4		10,501	10,530	10,594	10,588	0.0	0.0	0.0	0.0	0.0	0.0	0.0	0.0
2676645 IRIS AVE	Other	0.21	55	4		26,557	26,555	26,480	26,483	0.0	0.0	0.0	0.0	0.0	0.0	0.0	0.0
2676646 OLIVER ST		0.52	45	4		590	588	586	587	0.0	0.0	0.0	0.0	0.0	0.0	0.0	0.0
2676647 JOHN F KENNEDY DR		0.32	50	4		10,866	11,033	11,048	11,076	0.0	0.0	0.0	0.0	0.0	0.0	0.0	0.0
2676648 OLIVER ST		0.25	45	4		6,472	6,474	6,510	6,501	0.0	0.0	0.0	0.0	0.0	0.0	0.0	0.0
2676649 CACTUS AVE		0.25	45	4		13,248	13,246	13,262	13,272	0.0	0.0	0.0	0.0	0.0	0.0	0.0	0.0
2676650 ALESSANDRO BLVIOther		0.25	55	4		26,767	26,794	27,034	27,068	0.0	0.0	0.0	0.0	0.0	0.0	0.0	0.0
2676651 OLIVER ST		0.50	45	4		4,324	4,303	4,311	4,265	0.0	0.0	0.0	-0.1	0.0	0.0	0.0	0.0
2676652 CACTUS AVE		0.25	45	4		3,418	3,440	3,476	3,518	0.0	0.0	0.1	0.1	0.0	0.0	0.0	0.1
2676653 JOHN F KENNEDY DR		0.50	50	4		2,675	2,724	2,747	2,770	0.0	0.1	0.1	0.2	-0.1	0.0	0.0	0.1
2676654 ALESSANDRO BLVIOther		0.25	55	4		30,995	31,100	31,117	31,091	0.0	0.0	0.0	0.0	0.0	0.0	0.0	0.0
2676655 CACTUS AVE	Other	0.25	45	4		24	26	18	18	0.0	0.3	-1.2	-0.3	0.0	0.0	-1.5	-1.6
2676656 QUINCY ST		0.51	45	4		811	804	809	807	0.0	0.0	0.1	0.1	0.0	0.0	0.1	0.1
2676657 COTTONWOOD AV	Other	0.50	45	4		2,406	2,420	2,485	2,461	0.0	0.0	0.1	0.1	0.1	0.0	0.1	0.1
2676658 QUINCY ST		0.23	45	4		3,269	3,266	3,266	3,266	0.0	0.0	0.0	0.0	0.0	0.0	0.0	0.0
2676659 QUINCY ST		0.26	45	4		2,139	2,141	2,116	2,166	0.0	0.0	0.0	0.1	0.0	0.0	-0.1	0.1
2676660 REDLANDS BLVD	Other	0.25	55	4		21,246	21,497	21,364	21,424	0.0	0.1	0.0	0.0	-0.1	0.0	0.0	0.0
2676661 DRACAEA AVE		0.50	45	4		2,735	2,714	2,698	2,711	0.0	0.0	-0.1	0.0	0.0	0.0	0.0	0.0
2676662 HICKORY AVE		0.17	50	4		8,625	8,623	8,652	8,715	0.0	0.0	0.0	0.0	0.0	0.0	0.0	0.0
2676663 EUCALYPTUS AVE		0.42	50	4		20,315	20,314	20,421	20,490	0.0	0.0	0.0	0.0	0.0	0.0	0.0	0.0
2676666 MORRISON ST		0.50	45	4		2,590	2,590	2,595	2,595	0.0	0.0	0.0	0.0	0.0	0.0	0.0	0.0
2676667 COTTONWOOD AVE		0.25	45	4		1,662	1,651	1,677	1,716	0.0	0.0	0.0	0.0	0.0	0.0	0.1	0.2
2676668 THEODORE AVE	Other	0.61	55	4		25,938	25,918	26,012	26,143	0.0	0.0	0.0	0.0	0.0	0.0	0.0	0.0
2676670 SINCLAIR ST		0.51	45	4		569	567	568	569	0.0	0.0	0.0	0.0	0.0	0.0	0.0	0.0
2676671 THEODORE AVE	Other	0.25	50	4		5,961	5,951	5,985	6,136	0.0	0.0	0.0	0.1	0.0	0.0	0.0	0.1
2676672 COTTONWOOD AVE		0.25	45	4		2,929	2,921	2,946	2,981	0.0	0.0	0.					

2676688 SINCLAIR ST	0.25	30	4	533	533	533	533	0.0	0.0	0.0	0.0	0.0	0.0	0.0	0.0
2676689 SINCLAIR ST	0.12	30	4	749	752	734	727	0.0	0.0	-0.1	-0.1	0.0	0.0	-0.1	-0.1
2676690 SINCLAIR ST	0.25	30	4	533	533	533	533	0.0	0.0	0.0	0.0	0.0	0.0	0.0	0.0
2676691 REDLANDS BLVD Other	0.11	55	4	32,474	32,526	32,551	32,572	0.0	0.0	0.0	0.0	0.0	0.0	0.0	0.0
2676692 FIR AVE	0.50	55	4	17,463	17,461	17,681	17,681	0.0	0.0	0.1	0.1	0.0	0.0	0.0	0.0
2676693 THEODORE AVE Other	0.11	50	4	4,567	4,567	4,530	4,599	0.0	0.0	0.0	0.0	0.0	0.0	0.1	0.1
2676694 FIR AVE	0.50	55	4	16,561	16,653	16,726	16,764	0.0	0.0	0.0	0.1	0.0	0.0	0.0	0.0
2676695 FIR AVE	0.53	55	4	16,561	16,653	16,726	16,764	0.0	0.0	0.0	0.1	0.0	0.0	0.0	0.0
2676696 FIR AVE	0.17	55	4	8,544	8,377	8,416	8,381	0.0	-0.1	-0.1	-0.1	0.1	0.0	0.0	0.0
2676697 FIR AVE	0.13	55	4	9,508	9,505	9,495	9,557	0.0	0.0	0.0	0.0	0.0	0.0	0.0	0.0
2676698 DRACAEA AVE	0.50	45	4	2,260	2,206	2,360	2,226	0.0	-0.1	0.2	-0.1	0.1	0.0	0.3	0.0
2676699 THEODORE AVE Other	0.08	50	4	8,821	8,767	8,911	8,941	0.0	0.0	0.0	0.1	0.0	0.0	0.1	0.1
2676700 EUCALYPTUS AVE	0.50	45	4	3,208	3,196	3,198	3,209	0.0	0.0	0.0	0.0	0.0	0.0	0.0	0.0
2676701 REDLANDS BLVD Other	0.25	55	4	20,218	20,334	20,209	20,224	0.0	0.0	0.0	0.0	0.0	0.0	0.0	0.0
2676702 EUCALYPTUS AVE	0.25	45	4	9,031	9,004	9,036	9,061	0.0	0.0	0.0	0.0	0.0	0.0	0.0	0.0
2676703 DRACAEA AVE	0.50	45	4	2,260	2,206	2,360	2,226	0.0	-0.1	0.2	-0.1	0.1	0.0	0.3	0.0
2676704 EUCALYPTUS AVE	0.50	50	4	7,778	7,785	7,867	7,867	0.0	0.0	0.0	0.0	0.0	0.0	0.0	0.0
2676705 IRONWOOD AVE Other	0.25	45	4	5,124	5,138	5,093	5,092	0.0	0.0	0.0	0.0	0.0	0.0	0.0	0.0
2676706 QUINCY ST	0.50	45	4	2,215	2,222	2,228	2,228	0.0	0.0	0.0	0.0	0.0	0.0	0.0	0.0
2676708 GILMAN SPRINGS IOther	0.34	55	4	37,326	37,293	37,306	37,377	0.0	0.0	0.0	0.0	0.0	0.0	0.0	0.0
2676709 BOLD STYLE AVE	0.85	55	4	1,347	1,335	1,411	1,385	0.0	0.0	0.2	0.1	0.0	0.0	0.0	0.2
2676710 VIRGINIA ST	0.05	50	4	0	0	0	0	0.0	0.0	0.0	0.0	0.0	0.0	0.0	0.0
2676711 IRONWOOD AVE Other	0.13	45	4	13,692	13,720	13,734	13,714	0.0	0.0	0.0	0.0	0.0	0.0	0.0	0.0
2676712 CHAMPLAIN ST	0.28	45	4	419	419	430	430	0.0	0.0	0.1	0.1	0.0	0.0	0.1	0.1
2676713 ELDER AVE	0.73	40	4	5,566	5,581	5,558	5,550	0.0	0.0	0.0	0.0	0.0	0.0	0.0	0.0
2676714 ELDER AVE	0.58	45	4	4,542	4,540	4,511	4,505	0.0	0.0	0.0	0.0	0.0	0.0	0.0	0.0
2676715 LOCUST AVE Other	0.50	45	4	14,176	14,120	14,232	14,182	0.0	0.0	0.0	0.0	0.0	0.0	0.0	0.0
2676716 QUINCY ST	0.37	45	4	1,307	1,301	1,303	1,302	0.0	0.0	0.0	0.0	0.0	0.0	0.0	0.0
2676717 QUINCY ST	0.25	45	4	0	0	0	0	0.0	0.0	0.0	0.0	0.0	0.0	0.0	0.0
2676718 IRONWOOD AVE Other	0.14	45	4	2,366	2,451	2,381	2,356	0.0	0.2	0.0	0.0	0.0	-0.2	0.0	-0.2
2676719 SINCLAIR ST	0.75	45	4	543	578	574	578	0.0	0.3	0.2	0.3	0.0	0.0	0.0	0.0
2676720 FAIR ISLE DR	0.08	40	4	23,474	22,750	22,587	22,913	0.0	-0.1	-0.2	-0.1	0.1	0.0	0.0	0.0
2676721 FAIR ISLE DR	0.36	40	4	8,597	8,593	8,473	8,581	0.0	0.0	-0.1	0.0	0.0	0.0	-0.1	0.0
2676722 CENTRAL AVE Other	0.36	55	4	22,208	22,644	23,047	22,866	0.0	0.1	0.2	0.1	-0.1	0.0	0.1	0.0
2676723 LOCHMOOR DR	0.35	40	4	18,075	17,311	17,395	17,212	0.0	-0.2	-0.2	-0.2	0.2	0.0	0.0	0.0
2676724 LOCHMOOR DR	0.48	40	4	14,877	14,157	14,114	14,332	0.0	-0.2	-0.2	-0.2	0.2	0.0	0.0	0.1
2676725 EASTRIDGE AVE	0.31	45	4	31,524	31,510	31,489	31,510	0.0	0.0	0.0	0.0	0.0	0.0	0.0	0.0
2676726 SYCAMORE CANYON BLV	0.42	45	4	15,767	15,597	15,604	15,784	0.0	0.0	0.0	0.0	0.0	0.0	0.1	0.1
2676728 CANYON CREST DIOther	0.10	45	4	45,146	44,968	45,125	44,831	0.0	0.0	0.0	0.0	0.0	0.0	0.0	0.0
2676729 EL CERRITO DR	0.26	45	4	14,423	14,571	14,677	14,589	0.0	0.0	0.1	0.0	0.0	0.0	0.0	0.0
2676730 CENTRAL AVE Other	0.04	45	4	18,961	18,336	18,336	18,106	0.0	-0.1	-0.1	-0.2	0.1	0.0	0.0	-0.1
2676731 EL CERRITO DR	0.31	45	4	3,353	3,382	3,407	3,352	0.0	0.0	0.0	0.1	0.0	0.0	0.0	0.0
2676732 PALM AVE Other	0.08	40	4	11,522	11,619	11,315	10,997	0.0	0.0	-0.1	-0.2	0.0	0.0	-0.1	-0.2
2676733 SIERRA AVE	0.48	30	4	2,070	2,059	2,044	2,044	0.0	0.0	0.0	0.0	0.0	0.0	0.0	0.0
2676734 CENTRAL AVE Other	0.11	50	4	17,850	18,005	17,903	17,946	0.0	0.0	0.0	0.0	0.0	0.0	0.0	0.0
2676735 JASMINE ST	0.23	30	4	1,269	1,269	1,315	1,292	0.0	0.0	0.1	0.0	0.0	0.0	0.2	0.1
2676736 HARRISON ST	0.11	40	4	13,271	13,246	13,245	13,245	0.0	0.0	0.0	0.0	0.0	0.0	0.0	0.0
2676738 VAN BUREN BLVD Other	0.14	55	4	64,950	64,591	64,085	63,457	0.0	0.0	-0.1	-0.1	0.0	0.0	0.0	-0.1
2676740 A ST	0.00	50	4	1,414	1,431	1,301	1,324	0.0	0.1	-0.3	-0.4	-0.1	0.0	-0.3	-0.4
2676741 DUFFERIN AVE Other	0.13	45	4	36,353	36,307	35,892	35,852	0.0	0.0	-0.1	-0.1	0.0	0.0	0.0	-0.1
2676742 MCALLISTER ST	0.85	50	4	2,875	2,817	2,713	2,642	0.0	-0.1	-0.3	-0.4	0.1	0.0	-0.2	-0.3
2676743 FILLMORE ST	0.28	30	4	7,792	7,836	7,889	7,860	0.0	0.0	0.1	0.0	0.0	0.0	0.0	0.0
2676744 RECHE CANYON R Other	0.36	40	4	29,296	29,270	29,264	29,237	0.0	0.0	0.0	0.0	0.0	0.0	0.0	0.0
2676745 RECHE VISTA DR Other	0.42	40	4	1,660	1,665	1,666	1,667	0.0	0.0	0.0	0.0	0.0	0.0	0.0	0.0
2676749 ARLINGTON AVE	0.09	45	4	5,250	5,202	5,224	5,238	0.0	0.0	0.0	0.0	0.0	0.0	0.0	0.0
2676750 JURUPA AVE	0.66	55	4	25,667	25,764	25,620	25,678	0.0	0.0	0.0	0.0	0.0	0.0	0.0	0.0
2676751 ARLINGTON AVE Other	0.21	45	4	373	373	373	373	0.0	0.0	0.0	0.0	0.0	0.0	0.0	0.0
2676752 SANDY LN	0.55	45	4	72	72	72	72	0.0	0.0	0.0	0.0	0.0	0.0	0.0	0.0
2676753 ARLINGTON AVE Other	0.17	45	4	9,663	9,703	9,722	9,729	0.0	0.0	0.0	0.0	0.0	0.0	0.0	0.0
2676754 CHADBOURNE AVE	0.22	30	4	4,873	4,893	4,879	4,879	0.0	0.0	0.0	0.0	0.0	0.0	0.0	0.0
2676755 JURUPA AVE	0.28	55	4	24,085	24,192	24,051	24,101	0.0	0.0	0.0	0.0	0.0	0.0	0.0	0.0
2676756 TYLER ST	0.49	45	4	24,552	24,681	24,534	24,566	0.0	0.0	0.0	0.0	0.0	0.0	0.0	0.0
2676757 JURUPA AVE	0.44	55	4	23,517	23,598	23,430	23,463	0.0	0.0	0.0	0.0	0.0	0.0	0.0	0.0
2676759 ARLINGTON AVE Other	0.27	45	4	14,314	14,424	14,340	14,406	0.0	0.0	0.0	0.0	0.0	0.0	0.0	0.0
2676760 RUTLAND AVE	0.31	30	4	4,298	4,308	4,296	4,308	0.0	0.0	0.0	0.0	0.0	0.0	0.0	0.0
2676761 CYPRESS AVE Other	0.17	40	4	1,761	1,774	1,780	1,765	0.0	0.0	0.0	0.0	0.0	0.0	0.0	0.0
2676762 PHILBIN AVE Other	0.18	40	4	0	0	0	0	0.0	0.0	0.0	0.0	0.0	0.0	0.0	0.0
2676763 RUTLAND AVE	0.16	30	4	3,614	3,611	3,608	3,608	0.0	0.0	0.0	0.0	0.0	0.0	0.0	0.0
2676764 RUTLAND AVE	0.11	30	4	6,054	6,031	6,017	6,017	0.0	0.0	0.0	0.0	0.0	0.0	0.0	0.0
2676765 TYLER ST	0.28	45	4	12,455	12,508	12,485	12,481	0.0	0.0	0.0	0.0	0.0	0.0	0.0	0.0
2676766 JONES AVE Other	0.19	30	4	1,934	1,934	1,914	1,914	0.0	0.0	-0.1	-0.1	0.0	0.0	0.0	0.0
2676767 COOK AVE	0.24	30	4	3,673	3,669	3,654	3,654	0.0	0.0	0.0	0.0	0.0	0.0	0.0	0.0
2676768 GRAMERCY PL Other	0.16	30	4	3,393	3,387	3,371	3,373	0.0	0.0	0.0	0.0	0.0	0.0	0.0	0.0
2676769 GOLDEN AVE	0.26	40	4	222	226	221	217	0.0	0.1	0.0	-0.1	-0.1	0.0	-0.1	-0.2
2676770 PIERCE ST Other	0.17	45	4	25,554	25,628	25,534	25,555	0.0	0.0	0.0	0.0	0.0	0.0	0.0	0.0
2676771 GOLDEN AVE	0.33	40	4	1,991	1,985	1,971	1,975	0.0	0.0	0.0	0.0	0.0	0.0	0.0	0.0
2676772 COLLETT AVE Other	0.14	45	4	29,595	29,712	29,719	29,777	0.0	0.0	0.0	0.0	0.0	0.0	0.0	0.0
2676773 GOLDEN AVE	0.31	30	4	219	223	214	207	0.0	0.1	-0.1	-0.2	-0.1	0.0	-0.2	-0.3
2676774 MAGNOLIA AVE	0.17	45	4	16,779	16,877	16,893	16,872	0.0	0.0	0.0	0.0	0.0	0.0	0.0	0.0
2676775 GOLDEN AVE Other	0.14	40	4	4,801	4,795	4,732	4,717	0.0	0.0	0.0	0.0	0.0	0.0	0.1	-0.1
2676776 NORWOOD AVE	0.18	30	4	2,552	2,543	2,534	2,534	0.0	0.0	0.0	0.0	0.0	0.0	0.0	0.0
2676777 WELLS AVE Other	0.26	40	4	7,973	7,977	7,990	7,990	0.0	0.0	0.0	0.0	0.0	0.0	0.0	0.0
2676778 MITCHELL AVE	0.16	30	4	48	50	49	48	0.0	0.2	0.1	0.0	-0.2	0.0	-0.1	-0.2
2676779 HOLE AVE Other	0.04	45	4	10,895	10,895	10,912	10,								

2676792 PROMENADE AVE	Other	0.23	45	4	21,857	21,851	21,847	21,883	0.0	0.0	0.0	0.0	0.0	0.0	0.0	0.0
2676793 COLLETT AVE		0.33	30	4	8,011	7,992	8,011	8,021	0.0	0.0	0.0	0.0	0.0	0.0	0.0	0.0
2676794 MAGNOLIA AVE	Other	0.42	50	4	25,491	25,558	25,384	25,404	0.0	0.0	0.0	0.0	0.0	0.0	0.0	0.0
2676795 INDIANA AVE		0.63	45	4	10,073	10,086	10,082	10,043	0.0	0.0	0.0	0.0	0.0	0.0	0.0	0.0
2676796 MAGNOLIA AVE	Other	0.10	55	4	13,052	13,024	12,997	13,027	0.0	0.0	0.0	0.0	0.0	0.0	0.0	0.0
2676798 E ONTARIO AVE	Other	0.24	50	4	44,116	44,237	43,927	43,986	0.0	0.0	0.0	0.0	0.0	0.0	0.0	0.0
2676799 CALIFORNIA AVE		0.26	30	4	8,060	8,061	8,094	8,065	0.0	0.0	0.0	0.0	0.0	0.0	0.0	0.0
2676800 KITCHING ST		0.08	50	4	29,751	29,776	29,659	29,700	0.0	0.0	0.0	0.0	0.0	0.0	0.0	0.0
2676801 STRATTA RD		0.19	55	4	24,197	24,112	24,036	24,181	0.0	0.0	0.0	0.0	0.0	0.0	0.0	0.0
2676802 OLEANDER AVE		0.34	55	4	18,488	18,474	18,500	18,494	0.0	0.0	0.0	0.0	0.0	0.0	0.0	0.0
2676803 RAMONA EXPY	Other	0.21	60	4	44,414	44,375	44,502	44,505	0.0	0.0	0.0	0.0	0.0	0.0	0.0	0.0
2676804 BRADLEY RD		0.13	30	4	1,489	1,506	1,499	1,502	0.0	0.0	0.0	0.0	0.0	0.0	0.0	0.0
2676805 LOOP RD		0.47	45	4	97	97	97	97	0.0	0.0	0.0	0.0	0.0	0.0	0.0	0.0
2676806 PREISSMAN LN		0.58	30	4	1,774	1,761	1,763	1,770	0.0	0.0	0.0	0.0	0.0	0.0	0.0	0.0
2676807 RIDER ST		0.11	30	4	4,017	4,036	4,020	4,024	0.0	0.0	0.0	0.0	0.0	0.0	0.0	0.0
2676808 BLACK BENCH RD		1.14	50	4	0	0	0	0								
2676809 CALIMESA BLVD	Other	0.00	45	4	26,743	26,864	27,238	26,819	0.0	0.0	0.1	0.0	0.0	0.0	0.1	0.0
2676810 SANDALWOOD DR		1.16	45	4	0	0	0	0								
2676811 COUNTY LINE RD		0.10	45	4	0	0	0	0								
2676812 COUNTY LINE RD		0.20	45	4	0	0	0	0								
2676813 AVENUE L		0.37	30	4	0	0	0	0								
2676814 BRYANT ST		0.56	45	4	24,694	24,668	24,612	24,618	0.0	0.0	0.0	0.0	0.0	0.0	0.0	0.0
2676815 BRYANT ST	Other	0.38	45	4	18,579	18,719	18,734	18,660	0.0	0.0	0.0	0.0	0.0	0.0	0.0	0.0
2676816 BRYANT ST		0.38	45	4	24,694	24,668	24,612	24,618	0.0	0.0	0.0	0.0	0.0	0.0	0.0	0.0
2676817 AVENUE L		0.25	30	4	0	0	0	0								
2676818 W COUNTY LINE R	Other	0.25	45	4	0	0	0	0								
2676819 2ND ST		0.18	30	4	0	0	0	0								
2676820 W COUNTY LINE R	Other	0.25	45	4	0	0	0	0								
2676821 3RD ST		0.17	30	4	940	950	988	1,011	0.0		0.2					
2676822 W COUNTY LINE R	Other	0.24	45	4	0	67	40	64	0.0	0.0	0.2	0.3	0.0	0.0	0.2	0.3
2676823 4TH ST		0.32	30	4	0	0	0	0								
2676824 5TH ST	Other	0.20	45	4	19,178	19,032	19,081	19,069	0.0	0.0	0.0	0.0	0.0	0.0	0.0	0.0
2676825 MYRTLEWOOD DR		0.39	30	4	335	306	310	337	0.0	-0.4	-0.3	0.0	0.4	0.0	0.0	0.4
2676826 CHERRY VALLEY B	Other	0.14	55	4	42,306	42,323	41,861	42,082	0.0	0.0	0.0	0.0	0.0	0.0	0.0	0.0
2676827 SINGLETON RD		0.66	45	4	9,745	9,819	9,687	9,801	0.0	0.0	0.0	0.0	0.0	0.0	-0.1	0.0
2676828 SINGLETON RD		0.31	50	4	16,224	16,106	16,222	16,165	0.0	0.0	0.0	0.0	0.0	0.0	0.0	0.0
2676829 WOODHOUSE RD		0.60	50	4	0	0	0	0								
2676830		0.24	30	4	0	0	0	0								
2676831 ROBERTS RD	Other	0.80	50	4	7,140	7,103	7,244	7,210	0.0	0.0	0.1	0.0	0.0	0.0	0.1	0.1
2676832		0.28	30	4	0	0	0	0								
2676833		0.54	30	4	0	0	0	0								
2676834 CHERRY VALLEY BLV		0.50	55	4	6,732	6,721	6,834	6,810	0.0	0.0	0.1	0.0	0.0	0.0	0.1	0.1
2676835 CHERRY VALLEY B	Other	0.52	55	4	39,209	39,270	38,810	39,039	0.0	0.0	0.0	0.0	0.0	0.0	-0.1	0.0
2676836 BROOKSIDE AVE	Other	0.35	45	4	590	569	565	591	0.0	-0.2	0.0	-0.2	0.2	0.0	0.2	0.0
2676837 PATTON RD		0.63	45	4	3,096	3,053	3,051	3,044	0.0	-0.1	-0.1	-0.1	0.1	0.0	0.0	0.0
2676838 CHERRY VALLEY B	Other	0.25	55	4	4,239	4,160	4,258	4,141	0.0	-0.1	0.0	0.1	0.0	0.0	0.1	0.0
2676839 BROOKSIDE AVE	Other	0.49	45	4	311	304	304	304	0.0	-0.1	0.2	-0.5	0.1	0.0	0.3	-0.5
2676840 TAYLOR DR		0.50	50	4	11,258	11,103	11,046	11,162	0.0	-0.1	-0.1	0.0	0.1	0.0	0.0	0.0
2676841 CHERRY VALLEY B	Other	0.37	55	4	4,232	4,154	4,244	4,135	0.0	-0.1	0.0	-0.1	0.1	0.0	0.1	0.0
2676842 NANCY AVE		0.25	45	4	0	0	0	83								
2676843 BROOKSIDE AVE	Other	0.26	45	4	318	310	338	363	0.0	-0.1	0.3	0.6	0.1	0.0	0.4	0.7
2676844 NANCY AVE		0.50	45	4	7	6	14	89	0.0	-0.8	3.1	11.1	0.8	0.0	3.8	11.8
2676845 GILMAN SPRINGS F	Other	0.61	55	4	17,956	17,966	17,895	17,988	0.0	0.0	0.0	0.0	0.0	0.0	0.0	0.0
2676846 EUCALYPTUS AVE		0.39	45	4	15,914	16,046	16,161	16,217	0.0	0.0	0.1	0.1	0.0	0.0	0.0	0.0
2676847 LIMONITE AVE	Other	0.27	55	4	45,128	45,121	44,995	44,995	0.0	0.0	0.0	0.0	0.0	0.0	0.0	0.0
2676849 LIMONITE AVE		0.50	55	4	39,482	39,587	39,488	39,458	0.0	0.0	0.0	0.0	0.0	0.0	0.0	0.0
2676852 65TH ST		0.26	45	4	9,318	9,409	9,280	9,301	0.0	0.0	0.0	0.0	0.0	0.0	-0.1	-0.1
2676853 LIMONITE AVE	Other	0.50	55	4	47,421	47,407	47,413	47,259	0.0	0.0	0.0	0.0	0.0	0.0	0.0	0.0
2676854 HARRISON AVE		0.50	45	4	9,841	9,920	9,881	9,908	0.0	0.0	0.0	0.0	0.0	0.0	0.0	0.0
2676855 ARCHIBALD AVE	Other	0.51	55	4	48,025	48,268	48,172	48,212	0.0	0.0	0.0	0.0	0.0	0.0	0.0	0.0
2676856 65TH ST		0.24	45	4	11,626	11,609	11,705	11,699	0.0	0.0	0.0	0.0	0.0	0.0	0.0	0.0
2676857 HARRISON AVE		0.50	45	4	4,079	4,128	4,197	4,111	0.0	0.1	0.1	-0.1	0.0	0.0	0.1	0.0
2676858 SUMNER AVE		0.23	50	4	2,739	2,739	2,734	2,727	0.0	0.0	0.0	0.0	0.0	0.0	0.0	0.0
2676859 CLEVELAND AVE		0.33	45	4	5,801	5,704	5,847	5,682	0.0	-0.1	0.0	-0.1	0.1	0.0	0.1	0.0
2676860 HAMNER AVE	Other	0.25	55	4	18,894	18,800	18,905	18,854	0.0	0.0	0.0	0.0	0.0	0.0	0.0	0.0
2676861 65TH ST		0.26	45	4	8,538	8,449	8,549	8,504	0.0	0.0	0.0	0.0	0.0	0.0	0.1	0.0
2676863 HAMNER AVE	Other	0.14	55	4	15,287	15,275	15,308	15,270	0.0	0.0	0.0	0.0	0.0	0.0	0.0	0.0
2676864 SCHLEISMAN RD		0.59	55	4	52,578	52,616	52,557	52,602	0.0	0.0	0.0	0.0	0.0	0.0	0.0	0.0
2676865 SCHLEISMAN RD		0.49	55	4	61,499	61,517	61,421	61,510	0.0	0.0	0.0	0.0	0.0	0.0	0.0	0.0
2676866 CITRUS ST	Other	0.20	45	4	11,239	11,072	11,244	11,147	0.0	-0.1	0.0	0.0	0.1	0.0	0.1	0.0
2676867 SUMNER AVE		0.37	50	4	10,164	10,172	10,150	10,102	0.0	0.0	0.0	0.0	0.0	0.0	0.0	0.0
2676868 HAMNER AVE	Other	0.18	50	4	12,070	12,070	12,092	12,093	0.0	0.0	0.0	0.0	0.0	0.0	0.0	0.0
2676869 CITRUS ST		0.50	45	4	13,781	13,759	13,859	13,725	0.0	0.0	0.0	0.0	0.0	0.0	0.0	0.0
2676870 MARLATT ST	Other	0.69	30	4	74	74	73	74	0.0	0.0	-0.1	0.0	0.0	0.0	-0.1	0.0
2676871 ETIWANDA AVE	Other	0.25	55	4	12,927	12,886	12,878	12,932	0.0	0.0	0.0	0.0	0.0	0.0	0.0	0.0
2676872 58TH ST		0.28	45	4	3,451	3,474	3,405	3,421	0.0	0.0	0.0	-0.1	0.0	0.0	-0.1	-0.1
2676873 BAIN ST	Other	0.52	50	4	7,905	7,925	7,947	7,958	0.0	0.0	0.0	0.0	0.0	0.0	0.0	0.0
2676874 58TH ST		0.44	45	4	8,320	8,345	8,286	8,267	0.0	0.0	0.0	0.0	0.0	0.0	0.0	0.0
2676876 BEACH ST		0.25	45	4	1,396	1,380	1,381	1,419	0.0	0.0	0.1	0.0	0.0	0.0	0.0	0.1
2676877 56TH ST		0.63	45	4	2,887	2,887	2,876	2,876	0.0	0.0	0.0	0.0	0.0	0.0	0.0	0.0
2676879 LIMONITE AVE	Other	0.10	55	4	48,759	48,799	48,597	48,516	0.0	0.0	0.0	0.0	0.0	0.0	0.0	0.0
2676880 BEACH ST		0.25	45	4	1,525	1,513	1,517	1,548	0.0	0.0	0.0	0.1	0.0	0.0	0.0	0.1
2676881 58TH ST		0.31	45	4	2,289	2,265	2,271	2,278	0.0	0.0	0.0	0.0	0.0	0.0	0.0	0.0
2676882 VAN BUREN BLVD	Other	0.13	60	4	67,141	67,292	67,329	67,252	0.0	0.0	0.0	0.0	0.0	0.0	0.0	0.0
2676883 58TH ST		0.32	45	4	4,559	4,522	4,493	4,519	0.0	0.0	0.0	-0.1	0.0	0.0	0.0	0.0
2676884 VAN BUREN BLVD	Other	0.60	60	4	68,337	68,500	68,483	68,425	0.0	0.0	0					

2676894 BEACH ST		0.20	45	4	6,227	6,244	6,216	6,188	0.0	0.0	0.0	0.0	0.0	0.0	0.0	0.0	0.0
2676895 JURUPA RD	Other	0.14	55	4	14,322	14,306	14,284	14,282	0.0	0.0	0.0	0.0	0.0	0.0	0.0	0.0	0.0
2676896 RUTILE ST		0.25	45	4	4,465	4,465	4,449	4,430	0.0	0.0	0.0	0.0	0.0	0.0	0.0	0.0	0.0
2676897 VAN BUREN BLVD	Other	0.58	60	4	64,814	64,873	64,839	64,642	0.0	0.0	0.0	0.0	0.0	0.0	0.0	0.0	0.0
2676898 RUTILE ST		0.13	45	4	2,180	2,181	2,163	2,166	0.0	0.0	0.0	0.0	0.0	0.0	0.0	0.0	0.0
2676899 RUTILE ST		0.06	45	4	111	110	107	104	0.0	0.0	-0.2	-0.3	0.0	0.0	-0.1	-0.2	0.0
2676900 JURUPA RD	Other	0.04	55	4	18,824	18,782	18,761	18,759	0.0	0.0	0.0	0.0	0.0	0.0	0.0	0.0	0.0
2676901 HILL PL		0.14	45	4	4,191	4,203	4,203	4,193	0.0	0.0	0.0	0.0	0.0	0.0	0.0	0.0	0.0
2676902 JURUPA RD	Other	0.03	55	4	20,434	20,407	20,413	20,400	0.0	0.0	0.0	0.0	0.0	0.0	0.0	0.0	0.0
2676903 GALENA ST	Other	0.49	50	4	5,618	5,664	5,641	5,634	0.0	0.0	0.0	0.0	0.0	0.0	0.0	0.0	0.0
2676904 FELSPAR ST		0.25	45	4	6,600	6,692	6,715	6,818	0.0	0.1	0.1	0.1	-0.1	0.0	0.0	0.0	0.1
2676905 VAN BUREN BLVD	Other	0.01	45	4	68,059	68,235	68,212	68,177	0.0	0.0	0.0	0.0	0.0	0.0	0.0	0.0	0.0
2676906 FELSPAR ST		0.14	45	4	3,439	3,411	3,429	3,430	0.0	0.0	0.0	0.0	0.0	0.0	0.0	0.0	0.0
2676907 VAN BUREN BLVD	Other	0.11	60	4	62,476	62,534	62,499	62,351	0.0	0.0	0.0	0.0	0.0	0.0	0.0	0.0	0.0
2676910 MISSION BLVD	Other	0.24	55	4	38,602	38,676	38,642	38,716	0.0	0.0	0.0	0.0	0.0	0.0	0.0	0.0	0.0
2676911 FELSPAR ST		0.25	45	4	11,903	12,011	11,943	12,114	0.0	0.0	0.0	0.1	0.0	0.0	0.0	0.0	0.0
2676912 MISSION BLVD	Other	0.25	55	4	35,656	35,831	35,723	35,767	0.0	0.0	0.0	0.0	0.0	0.0	0.0	0.0	0.0
2676913 AVON ST		0.14	45	4	3,606	3,501	3,582	3,619	0.0	-0.1	0.0	0.0	0.1	0.0	0.1	0.1	0.1
2676914 PEDLEY RD	Other	0.00	45	4	9,624	9,551	9,599	9,679	0.0	0.0	0.0	0.0	0.0	0.0	0.0	0.0	0.1
2676915 BEN NEVIS BLV		0.03	45	4	3,606	3,501	3,582	3,619	0.0	-0.1	0.0	0.0	0.1	0.0	0.1	0.1	0.1
2676916 GRANITE HILL DR	Other	0.38	50	4	5,183	5,194	5,179	5,146	0.0	0.0	0.0	0.0	0.0	0.0	0.0	0.0	0.0
2676917 MISSION BLVD	Other	0.26	55	4	11,846	11,924	11,881	12,023	0.0	0.0	0.0	0.1	0.0	0.0	0.0	0.0	0.0
2676918 CAMPBELL ST		0.27	45	4	4,370	4,370	4,367	4,379	0.0	0.0	0.0	0.0	0.0	0.0	0.0	0.0	0.0
2676919 MISSION BLVD	Other	0.23	55	4	12,385	12,475	12,429	12,559	0.0	0.0	0.0	0.1	0.0	0.0	0.0	0.0	0.0
2676920 LINDSAY		0.25	30	4	10,913	10,861	10,948	10,832	0.0	0.0	0.0	0.0	0.0	0.0	0.0	0.0	0.0
2676921 GALENA ST	Other	0.35	55	4	21,071	21,230	21,183	21,033	0.0	0.0	0.0	0.0	0.0	0.0	0.0	0.0	0.0
2676922 BELLEGRAVE AVE		0.12	50	4	6	9	0	4	0.0	1.6	-2.0	-1.6	0.0	0.0	0.0	-3.6	0.0
2676923 GALENA ST	Other	0.32	50	4	2,744	2,751	2,694	2,717	0.0	0.0	-0.1	0.0	0.0	0.0	-0.1	-0.1	0.0
2676924 JURUPA RD	Other	0.52	55	4	20,752	20,730	20,700	20,670	0.0	0.0	0.0	0.0	0.0	0.0	0.0	0.0	0.0
2676925 AGATE ST		0.27	45	4	6,823	6,888	6,839	6,864	0.0	0.0	0.0	0.0	0.0	0.0	0.0	0.0	0.0
2676926 MISSION BLVD	Other	0.50	55	4	32,721	32,721	32,880	32,790	0.0	0.0	0.0	0.0	0.0	0.0	0.0	0.0	0.0
2676927 AGATE ST		0.33	45	4	3,216	3,220	3,185	3,219	0.0	0.0	0.0	0.0	0.0	0.0	0.0	0.0	0.0
2676928 AGATE ST		0.17	45	4	9,305	9,339	9,349	9,315	0.0	0.0	0.0	0.0	0.0	0.0	0.0	0.0	0.0
2676929 PYRITE ST		0.34	45	4	0	0	0	0	0.0	0.0	0.0	0.0	0.0	0.0	0.0	0.0	0.0
2676930 MISSION BLVD	Other	0.49	55	4	34,397	34,352	34,503	34,288	0.0	0.0	0.0	0.0	0.0	0.0	0.0	0.0	0.0
2676931 CAMINO REAL		0.22	50	4	6,122	6,116	6,085	6,130	0.0	0.0	0.0	0.0	0.0	0.0	0.0	0.0	0.0
2676932 GRANITE HILL DR	Other	0.49	50	4	6,438	6,426	6,349	6,458	0.0	0.0	-0.1	0.0	0.0	0.0	-0.1	0.0	0.0
2676933 CAMINO REAL		0.10	45	4	12,686	12,686	12,682	12,682	0.0	0.0	0.0	0.0	0.0	0.0	0.0	0.0	0.0
2676934 MISSION BLVD	Other	0.28	55	4	38,969	38,947	38,964	38,964	0.0	0.0	0.0	0.0	0.0	0.0	0.0	0.0	0.0
2676935 PACIFIC AVE		0.46	50	4	16,841	16,867	16,796	16,769	0.0	0.0	0.0	0.0	0.0	0.0	0.0	0.0	0.0
2676936 46TH ST		0.24	50	4	16,232	16,221	16,274	16,174	0.0	0.0	0.0	0.0	0.0	0.0	0.0	0.0	0.0
2676937 CRESTMORE RD		0.72	50	4	15,146	15,157	15,175	15,115	0.0	0.0	0.0	0.0	0.0	0.0	0.0	0.0	0.0
2676938 MISSION BLVD	Other	0.31	55	4	59,335	59,336	59,282	59,271	0.0	0.0	0.0	0.0	0.0	0.0	0.0	0.0	0.0
2676939 CRESTMORE RD		0.26	50	4	15,146	15,157	15,175	15,115	0.0	0.0	0.0	0.0	0.0	0.0	0.0	0.0	0.0
2676940 RUBIDOUX BLVD	Other	0.14	55	4	30,117	29,984	30,001	29,993	0.0	0.0	0.0	0.0	0.0	0.0	0.0	0.0	0.0
2676941 34TH ST		0.32	45	4	2,024	2,018	1,978	1,993	0.0	0.0	-0.1	0.0	-0.1	0.0	-0.1	-0.1	0.0
2676942 RUBIDOUX BLVD		0.23	50	4	17,296	17,097	17,291	17,177	0.0	-0.1	0.0	0.0	0.1	0.0	0.0	0.0	0.0
2676943 HALL AVE	Other	0.12	45	4	9,282	9,434	9,262	9,423	0.0	0.1	0.0	0.1	-0.1	0.0	-0.1	0.0	0.0
2676944 24TH ST		0.15	45	4	5,729	5,860	5,749	5,853	0.0	0.1	0.0	0.1	-0.1	0.0	-0.1	0.0	0.0
2676946 20TH ST		0.29	50	4	15,325	15,312	15,288	15,232	0.0	0.0	0.0	0.0	0.0	0.0	0.0	0.0	0.0
2676947 RIVERA ST		0.48	30	4	18,524	18,524	18,550	18,462	0.0	0.0	0.0	0.0	0.0	0.0	0.0	0.0	0.0
2676948 MAIN ST	Other	0.41	50	4	41,342	41,277	41,192	41,232	0.0	0.0	0.0	0.0	0.0	0.0	0.0	0.0	0.0
2676949 STRONG ST		0.33	30	4	2,205	2,179	2,199	2,161	0.0	-0.1	-0.1	0.0	0.1	0.0	0.0	0.0	0.0
2676950 RIVERA ST		0.22	30	4	13,359	13,335	13,265	13,336	0.0	0.0	0.0	0.0	0.0	0.0	0.0	0.0	0.0
2676951 ORANGE ST	Other	0.18	40	4	10,307	10,266	10,288	10,288	0.0	0.0	0.0	0.0	0.0	0.0	0.0	0.0	0.0
2676952 LA CADENA DR		0.19	40	4	4,462	4,552	4,531	4,540	0.1	0.1	0.1	-0.1	0.0	0.0	0.0	0.0	0.0
2676953 RIVERSIDE FWY	Interstate	0.30	65	4	106,183	106,115	105,936	106,235	0.0	0.0	0.0	0.0	0.0	0.0	0.0	0.0	0.0
2676954 IOWA AVE	Other	0.33	50	4	41,135	41,192	41,188	41,082	0.0	0.0	0.0	0.0	0.0	0.0	0.0	0.0	0.0
2676956 PALMYRITA AVE	Other	0.24	30	4	2,498	2,490	2,481	2,515	0.0	0.0	0.0	0.0	0.0	0.0	0.0	0.0	0.0
2676957 PROSPECT AVE		0.49	30	4	52	45	63	51	0.0	-0.7	0.8	-0.1	0.7	0.0	1.4	0.6	0.0
2676958 PALMYRITA AVE	Other	0.75	30	4	938	929	921	929	0.0	0.0	-0.1	0.0	0.0	0.0	0.0	0.0	0.0
2676959 COLUMBIA AVE	Other	0.54	45	4	29,733	29,796	29,743	29,775	0.0	0.0	0.0	0.0	0.0	0.0	0.0	0.0	0.0
2676960		0.25	45	4	1,598	1,604	1,634	1,619	0.0	0.0	0.1	0.0	0.1	0.0	0.1	0.0	0.0
2676962 LINCOLN AVE	Other	0.13	40	4	4,978	4,575	3,537	3,293	0.0	-0.4	-1.5	-1.8	0.4	0.0	-1.1	-1.4	0.0
2676963 ARLINGTON AVE	Other	0.10	35	4	57,646	56,408	51,878	50,132	0.0	-0.1	-0.5	-0.6	0.1	0.0	-0.4	-0.5	0.0
2676964 MAUDE ST		0.27	40	4	3,864	3,683	3,579	3,530	0.0	-0.2	-0.3	-0.4	0.2	0.0	-0.1	-0.2	0.0
2676965 VICTORIA AVE	Other	0.30	45	4	9,634	9,122	7,817	7,817	0.0	-0.2	-0.9	-0.9	0.2	0.0	-0.7	-0.7	0.0
2676966 MAUDE ST		0.13	40	4	2,897	2,759	2,808	2,804	0.0	-0.2	-0.1	-0.1	0.2	0.0	0.1	0.1	0.0
2676967 CORYDON AVE	Other	0.31	45	4	16,064	16,073	16,018	16,108	0.0	0.0	0.0	0.0	0.0	0.0	0.0	0.0	0.0
2676968 RIVER RD	Other	0.00	50	4	51,225	51,160	51,297	51,268	0.0	0.0	0.0	0.0	0.0	0.0	0.0	0.0	0.0
2676969 BLUFF ST		0.33	45	4	7,118	7,080	7,093	7,069	0.0	0.0	0.0	0.0	0.0	0.0	0.0	0.0	0.0
2676970 2ND ST	Other	0.16	45	4	13,237	13,197	13,202	13,205	0.0	0.0	0.0	0.0	0.0	0.0	0.0	0.0	0.0
2676971 MOUNTAIN AVE		0.23	45	4	119	120	119	119	0.0	0.0	0.0	0.0	0.0	0.0	0.0	0.0	0.0
2676972 YUMA DR	Other	0.05	45	4	26,291	26,216	26,207	26,192	0.0	0.0	0.0	0.0	0.0	0.0	0.0	0.0	0.0
2676973 E PARKRIDGE AVE	Other	0.32	45	4	9,531	9,618	9,550	9,612	0.0	0.0	0.0	0.0	0.0	0.0	0.0	0.0	0.0
2676974 VILLAGE LOOP DR		0.23	30	4	4,710	4,683	4,686	4,691	0.0	0.0	0.0	0.0	0.0	0.0	0.0	0.0	0.0
2676975 N SMITH AVE	Other	0.09	45	4	33,067	33,020	33,085	33,111	0								

2676995 E 2ND ST	Other	0.12	30	4	3,755	3,742	3,743	3,741	0.0	0.0	0.0	0.0	0.0	0.0	0.0	0.0
2676996 THIRD ST		0.07	30	4	3,622	3,617	3,586	3,579	0.0	0.0	-0.1	0.0	0.0	0.0	0.0	0.0
2676997 E 6TH ST	Other	0.14	50	4	17,477	17,668	17,661	17,564	0.0	0.0	0.0	0.0	0.0	0.0	0.0	0.0
2676998 VICTORIA AVE		0.11	30	4	2,577	2,584	2,417	2,634	0.0	0.0	-0.3	0.1	0.0	0.0	-0.3	0.1
2676999 E GRAND BLVD	Other	0.19	50	4	33,005	32,870	32,866	32,846	0.0	0.0	0.0	0.0	0.0	0.0	0.0	0.0
2677000 QUARRY ST		0.21	30	4	4,466	4,456	4,459	4,453	0.0	0.0	0.0	0.0	0.0	0.0	0.0	0.0
2677002 E 6TH ST	Other	0.19	50	4	36,212	36,103	36,245	36,188	0.0	0.0	0.0	0.0	0.0	0.0	0.0	0.0
2677003 RIMPAU AVE		0.06	30	4	8,048	8,048	8,027	8,064	0.0	0.0	0.0	0.0	0.0	0.0	0.0	0.0
2677004 RIMPAU AVE		0.25	30	4	2,976	2,976	2,967	2,978	0.0	0.0	0.0	0.0	0.0	0.0	0.0	0.0
2677005 E 6TH ST	Other	0.04	50	4	36,149	36,131	36,117	36,095	0.0	0.0	0.0	0.0	0.0	0.0	0.0	0.0
2677006 EL SOBRANTE RD		0.19	45	4	11,731	11,679	11,890	11,854	0.0	0.0	0.1	0.0	0.0	0.0	0.1	0.1
2677007 CIRCLE CITY DR		0.27	30	4	2,174	2,136	2,170	2,160	0.0	-0.1	0.0	0.0	0.0	0.1	0.0	0.0
2677008 MAGNOLIA AVE	Other	0.04	50	4	62,433	62,278	62,638	62,531	0.0	0.0	0.0	0.0	0.0	0.0	0.0	0.0
2677009 EL SOBRANTE RD		0.14	45	4	13,127	13,030	13,249	13,211	0.0	0.0	0.0	0.0	0.0	0.0	0.1	0.1
2677010 E 6TH ST	Other	0.23	50	4	13,159	13,141	13,171	13,131	0.0	0.0	0.0	0.0	0.0	0.0	0.0	0.0
2677011 COMPTON AVE		0.02	30	4	2,332	2,352	2,330	2,330	0.0	0.0	0.0	0.0	0.0	0.0	0.0	0.0
2677012 VIA DEL RIO		0.26	45	4	11,122	11,147	11,004	11,124	0.0	0.0	0.0	0.0	0.0	0.0	-0.1	0.0
2677013 BORDER AVE	Other	0.40	30	4	7,250	7,269	7,259	7,250	0.0	0.0	0.0	0.0	0.0	0.0	0.0	0.0
2677014 VIA SANTIAGO		0.33	30	4	1,950	1,985	1,973	1,987	0.0	0.1	0.1	0.1	0.1	-0.1	0.0	0.0
2677015 W 6TH ST	Other	0.13	50	4	60,266	60,573	60,406	60,520	0.0	0.0	0.0	0.0	0.0	0.0	0.0	0.0
2677016 AVENIDA DEL VISTA		0.20	30	4	8,073	8,024	8,001	8,055	0.0	0.0	0.0	0.0	0.0	0.0	0.0	0.0
2677017 AVENIDA DEL VISTA		0.21	30	4	998	983	976	971	0.0	-0.1	-0.1	-0.1	-0.1	0.0	0.0	-0.1
2677018 W 6TH ST	Other	0.05	50	4	54,708	54,977	54,861	55,049	0.0	0.0	0.0	0.0	0.0	0.0	0.0	0.0
2677019 VIA BERNARDO		0.19	45	4	11,409	11,414	11,353	11,341	0.0	0.0	0.0	0.0	0.0	0.0	0.0	0.0
2677020 VIA SANTIAGO		0.19	30	4	1,964	2,023	1,988	1,977	0.1	0.1	0.1	0.1	0.1	0.0	-0.1	-0.1
2677021 VIA DEL RIO		0.37	45	4	9,553	9,512	9,476	9,478	0.0	0.0	0.0	0.0	0.0	0.0	0.0	0.0
2677022 VIA DEL RIO		0.07	45	4	8,800	8,800	8,750	8,856	0.0	0.0	0.0	0.0	0.0	0.0	0.0	0.0
2677023 W ONTARIO AVE	Other	0.00	30	4	25,752	25,471	25,555	25,349	0.0	0.0	0.0	0.0	-0.1	0.0	0.0	0.0
2677024 AVENIDA DEL VISTA AVE		0.28	30	4	6,205	6,205	6,177	6,167	0.0	0.0	0.0	0.0	0.0	0.0	0.0	0.0
2677025 W ONTARIO AVE	Other	0.19	30	4	18,178	17,901	18,091	17,860	0.0	-0.1	0.0	0.0	-0.1	0.1	0.0	0.0
2677027 MANGULAR AVE		0.34	30	4	785	779	789	795	0.0	0.0	0.0	0.0	-0.1	0.0	0.0	0.1
2677028 BORDER AVE		0.38	30	4	2,593	2,585	2,566	2,564	0.0	0.0	0.0	0.0	0.0	0.0	0.0	0.0
2677029 GREEN RIVER RD	Other	0.13	50	4	35,642	35,642	35,172	35,658	0.0	0.0	0.0	0.0	0.0	0.0	0.0	0.0
2677030 GREEN RIVER RD	Other	0.19	50	4	41,176	41,011	40,792	41,172	0.0	0.0	-0.1	0.0	0.0	0.0	0.0	0.0
2677031 RIDGELINE DR		0.59	45	4	5,217	5,178	5,062	5,152	0.0	0.0	-0.1	-0.1	0.0	0.0	-0.1	0.0
2677032 GREEN RIVER RD	Other	0.10	50	4	40,195	40,034	39,699	40,137	0.0	0.0	-0.1	0.0	0.0	0.0	0.0	0.0
2677033 HIDDEN HILLS WY		0.23	30	4	11,573	11,575	11,566	11,551	0.0	0.0	0.0	0.0	0.0	0.0	0.0	0.0
2677034 DOMINGUEZ RANCH RD		0.97	30	4	6,979	7,025	6,952	6,934	0.0	0.0	0.0	0.0	0.0	0.0	0.0	-0.1
2677035 CANYON CREST DR		0.05	30	4	0	0	0	0	0.0	0.0	0.0	0.0	0.0	0.0	0.0	0.0
2677036 WIGEON DR		0.21	30	4	0	0	0	0	0.0	0.0	0.0	0.0	0.0	0.0	0.0	0.0
2677037 MONTOYA DR		0.20	30	4	5,113	5,095	5,112	5,098	0.0	0.0	0.0	0.0	0.0	0.0	0.0	0.0
2677038 BUENA VISTA AVE		0.21	30	4	4,541	4,457	4,533	4,499	0.0	-0.1	0.0	0.0	0.1	0.0	0.1	0.0
2677039 MONTOYA DR		0.00	30	4	6,704	6,761	6,724	6,736	0.0	0.0	0.0	0.0	0.0	0.0	0.0	0.0
2677040 TAYLOR AVE		0.17	30	4	6,257	6,253	6,272	6,252	0.0	0.0	0.0	0.0	0.0	0.0	0.0	0.0
2677041 S MAIN ST	Other	0.21	50	4	11,454	11,439	11,424	11,353	0.0	0.0	0.0	0.0	0.0	0.0	0.0	0.0
2677042 MONTOYA DR		0.17	30	4	502	548	494	525	0.0	0.4	-0.1	0.2	-0.4	0.0	-0.4	-0.2
2677043 KELLOGG AVE		0.08	30	4	6,760	6,674	6,780	6,759	0.0	-0.1	0.0	0.0	0.1	0.0	0.1	0.1
2677044 RIMPAU AVE	Other	0.31	30	4	3,350	3,314	3,398	3,364	0.0	0.0	0.1	0.0	0.0	0.1	0.1	0.1
2677045 BAYWOOD DR		0.32	30	4	342	346	371	359	0.0	0.4	0.0	0.0	-0.1	0.2	0.3	0.0
2677046 RIMPAU AVE	Other	0.19	30	4	19,897	19,826	19,910	19,873	0.0	0.0	0.0	0.0	0.0	0.0	0.0	0.0
2677047 CALIFORNIA AVE		0.41	30	4	11,148	11,111	11,084	11,098	0.0	0.0	0.0	0.0	0.0	0.0	0.0	0.0
2677048 OLD TEMESCAL RD		0.13	30	4	14,345	14,354	14,370	14,386	0.0	0.0	0.0	0.0	0.0	0.0	0.0	0.0
2677049 RIMPAU AVE	Other	0.23	30	4	3,008	2,968	3,027	3,006	0.0	-0.1	0.0	0.0	0.0	0.1	0.0	0.1
2677050 OLD TEMESCAL RD		0.07	30	4	14,003	14,008	13,999	14,028	0.0	0.0	0.0	0.0	0.0	0.0	0.0	0.0
2677051 FULLERTON AVE	Other	0.25	45	4	24,419	24,310	24,354	24,315	0.0	0.0	0.0	0.0	0.0	0.0	0.0	0.0
2677052 OLD TEMESCAL RD		0.10	30	4	14,480	14,419	14,435	14,430	0.0	0.0	0.0	0.0	0.0	0.0	0.0	0.0
2677053 TABER RD		0.31	30	4	1,451	1,539	1,467	1,425	0.0	0.3	0.0	-0.1	-0.3	0.0	-0.2	-0.3
2677054 CALIFORNIA AVE		0.25	45	4	5,995	5,142	5,974	5,999	0.0	0.1	0.0	0.0	0.0	-0.1	0.0	0.0
2677055 CALIFORNIA AVE		0.24	45	4	6,052	6,057	6,041	6,019	0.0	0.0	0.0	0.0	0.0	0.0	0.0	0.0
2677056 CITRUS WY		0.03	30	4	5,851	5,874	5,858	5,850	0.0	0.0	0.0	0.0	0.0	0.0	0.0	0.0
2677057 SPRINGHILL DR		0.02	30	4	0	0	0	0	0.0	0.0	0.0	0.0	0.0	0.0	0.0	0.0
2677060 HIGHGROVE ST		0.05	45	4	8,504	8,574	8,517	8,520	0.0	0.0	0.0	0.0	0.0	0.0	0.0	0.0
2677062 HIGHGROVE ST		0.19	45	4	7,824	7,866	7,795	7,840	0.0	0.0	0.0	0.0	0.0	0.0	0.0	0.0
2677063 MOUNTAIN GATE C	Other	0.15	30	4	7,679	7,679	7,671	7,674	0.0	0.0	0.0	0.0	0.0	0.0	0.0	0.0
2677064 HIGHGROVE ST		0.08	30	4	2,077	2,068	2,069	2,073	0.0	0.0	0.0	0.0	0.0	0.0	0.0	0.0
2677066 N COTA ST	Other	0.14	30	4	12,154	12,089	12,175	12,129	0.0	0.0	0.0	0.0	0.0	0.0	0.0	0.0
2677067 HARRISON ST		0.07	45	4	7,180	7,160	7,166	7,148	0.0	0.0	0.0	0.0	0.0	0.0	0.0	0.0
2677068 METROLINK ACCES		0.07	30	4	5,059	5,011	5,099	5,149	0.0	0.0	0.0	0.0	0.1	0.0	0.0	0.0
2677069 BLAINE ST		0.10	30	4	4,538	4,492	4,523	4,520	0.0	0.0	0.0	0.0	0.0	0.0	0.0	0.0
2677070 RAILROAD ST	Other	0.14	45	4	14,185	14,199	14,233	14,219	0.0	0.0	0.0	0.0	0.0	0.0	0.0	0.0
2677071 SHERIDAN ST		0.09	30	4	9,995	9,938	9,953	9,985	0.0	0.0	0.0	0.0	0.0	0.0	0.0	0.0
2677072 W 8TH ST	Other	0.15	45	4	3,977	3,910	4,012	3,907	0.0	-0.1	0.0	-0.1	0.0	0.0	0.1	0.0
2677073 BELLE AVE		0.07	45	4	4,734	4,725	4,851	4,691	0.0	0.0	0.0	0.0	0.0	0.0	0.0	0.0
2677074 W 10TH ST	Other	0.14	45	4	3,104	2,986	2,952	3,037	0.0	-0.2	-0.2	-0.1	0.2	0.0	0.1	0.0
2677075 BELLE AVE		0.08	45	4	1,357	1,367	1,316	1,324	0.0	-0.1	0.0	-0.1	0.0	0.0	-0.2	-0.1
2677076 W GRAND BLVD	Other	0.15	50	4	17,277	17,248	17,252	17,291	0.0	0.0	0.0	0.0	0.0	0.0	0.0	0.0
2677077 BELLE AVE		0.13	45	4	864	849	895	834	0.0	-0.1	0.2	-0.2	0.1	0.0	0.2	-0.1
2677078 W OLIVE ST	Other	0.14	30	4	2,472	2,488	2,486	2,485	0.0	0.0	0.0	0.0	0.0	0.0	0.0	0.0
2677079 BELLE AVE		0.10	30	4	1,068	1,032	1,073	1,069	0.0	-0.1	0.0	0.0	0.1	0.0	0.2	0.2
2677080 E 10TH ST	Other	0.07	45	4	3,473	3,318	3,362	3,359	0.0	-0.2	-0.1	-0.1	0.2	0.0	0.1	0.0
2677081 E GRAND BLVD		0.17	50	4	6,572	6,553	6,646	6,583	0.0	0.0	0.0	0.0	0.0	0.0	0.1	0.1
2677082 VICTORIA AVE		0.13	30	4	0	0	0	0	0.0	0.0	0					

2677096 CALIFORNIA AVE	0.51	30	4	2,844	2,854	2,850	2,861	0.0	0.0	0.0	0.0	0.0	0.0	0.0	0.0
2677097 UPPER DR	0.14	30	4	4,810	4,798	4,768	4,819	0.0	0.0	0.0	0.0	0.0	0.0	0.0	0.0
2677098 LINCOLN AVE	0.18	30	4	5,419	5,409	5,409	5,427	0.0	0.0	0.0	0.0	0.0	0.0	0.0	0.0
2677098 FULLERTON AVE	0.14	30	4	975	977	979	978	0.0	0.0	0.0	0.0	0.0	0.0	0.0	0.0
2677100 CLEVELAND WY	0.32	30	4	1,096	1,096	1,098	1,098	0.0	0.0	0.0	0.0	0.0	0.0	0.0	0.0
2677101 UPPER DR	0.27	30	4	2,844	2,854	2,850	2,861	0.0	0.0	0.0	0.0	0.0	0.0	0.0	0.0
2677104 BUCHANAN AVE	0.16	30	4	0	0	0	0	0.0	0.0	0.0	0.0	0.0	0.0	0.0	0.0
2677105 AMBS DR	0.54	45	4	34,551	34,517	34,564	34,559	0.0	0.0	0.0	0.0	0.0	0.0	0.0	0.0
2677106 PYRITE ST	1.17	50	4	0	0	0	0	0.0	0.0	0.0	0.0	0.0	0.0	0.0	0.0
2677108	1.07	45	4	2,632	2,629	2,630	2,632	0.0	0.0	0.0	0.0	0.0	0.0	0.0	0.0
2677109 FORT DR	0.07	45	4	1,211	1,155	1,111	1,143	0.0	-0.2	-0.4	-0.2	0.2	0.0	-0.2	0.0
2677110 RUBIDOUX BLV	0.34	45	4	4,241	4,215	4,228	4,231	0.0	0.0	0.0	0.0	0.0	0.0	0.0	0.0
2677111 RUBIDOUX BLVD Other	0.04	45	4	11,119	11,036	11,031	11,071	0.0	0.0	0.0	0.0	0.0	0.0	0.0	0.0
2677112 RUBIDOUX BLVD Other	0.31	50	4	15,731	15,656	15,747	15,746	0.0	0.0	0.0	0.0	0.0	0.0	0.0	0.0
2677113 24TH ST	0.00	45	4	5,729	5,860	5,749	5,853	0.0	0.1	0.1	-0.1	0.0	0.0	-0.1	0.0
2677114 HALL AVE	0.30	45	4	1,238	1,237	1,231	1,229	0.0	0.0	0.0	0.0	0.0	0.0	0.0	0.0
2677115 HALL AVE Other	0.31	45	4	2,270	2,288	2,241	2,295	0.0	0.0	-0.1	0.0	0.0	0.0	-0.1	0.0
2677117	0.23	55	4	30,202	30,159	30,259	30,220	0.0	0.0	0.0	0.0	0.0	0.0	0.0	0.0
2677118 MARLBOROUGH A\Other	0.25	30	4	16,022	15,937	15,914	15,907	0.0	0.0	0.0	0.0	0.0	0.0	0.0	0.0
2677121	0.25	30	4	5	5	5	5	0.0	0.0	0.0	0.0	0.0	0.0	0.0	0.0
2677125 PEDLEY RD Other	0.06	55	4	13,225	13,048	13,176	13,293	0.0	-0.1	0.0	0.0	0.0	0.0	0.0	0.0
2677131 KITCHING ST Other	0.50	50	4	27,096	27,067	27,009	27,041	0.0	0.0	0.0	0.0	0.0	0.0	0.0	0.0
2677132	0.13	55	4	16,228	16,167	16,234	16,214	0.0	0.0	0.0	0.0	0.0	0.0	0.0	0.0
2677133 EAST FRONTAGE RD	0.26	30	4	9	14	14	21	0.0	2.3	1.8	3.5	-2.3	0.0	-0.5	1.2
2677134 DAY ST Other	0.00	45	4	4,072	4,076	4,050	4,101	0.0	0.0	0.0	0.0	0.0	0.0	0.0	0.0
2677136	0.50	45	4	1,744	1,757	1,743	1,743	0.0	0.0	0.0	0.0	0.0	0.0	0.0	0.0
2677137 OLEANDER AVE Other	0.47	45	4	1,395	1,383	1,391	1,393	0.0	0.0	0.0	0.0	0.0	0.0	0.0	0.0
2677140	0.25	45	4	2,165	2,156	2,133	2,132	0.0	0.0	-0.1	-0.1	0.0	0.0	0.0	0.0
2677141 CARROLL ST Other	0.25	45	4	1,634	1,636	1,638	1,632	0.0	0.0	0.0	0.0	0.0	0.0	0.0	0.0
2677142 CLARK ST	0.25	45	4	3,004	3,023	2,979	2,992	0.0	0.0	0.0	0.0	0.0	0.0	-0.1	0.0
2677143 MARTIN ST	0.13	45	4	2,882	2,851	2,793	2,855	0.0	0.0	-0.1	0.0	0.0	0.0	-0.1	0.0
2677144 MARTIN ST Other	0.13	45	4	3,618	3,595	3,540	3,609	0.0	0.0	-0.1	0.0	0.0	0.0	-0.1	0.0
2677145 COLE AVE	0.25	30	4	12,265	12,447	12,503	12,516	0.0	0.1	0.1	-0.1	0.0	0.0	0.0	0.0
2677147	0.25	30	4	8,280	8,167	8,041	8,062	0.0	-0.1	-0.1	-0.1	0.1	0.0	-0.1	-0.1
2677148 DE PORTOLA RD	1.42	40	4	8,345	8,341	8,338	8,350	0.0	0.0	0.0	0.0	0.0	0.0	0.0	0.0
2677149 LOS ALAMOS RD Other	0.14	55	4	21,353	21,220	20,955	21,379	0.0	0.0	-0.1	0.0	0.0	0.0	-0.1	0.0
2677150 RANCHO CALIFORNI\Other	0.44	40	4	10,424	10,577	10,408	10,405	0.0	0.1	0.0	-0.1	0.0	0.0	-0.1	-0.1
2677151	0.25	50	4	22	25	25	22	0.0	-0.9	-0.4	-0.5	0.0	0.0	0.5	0.0
2677152 PAUBA RD Other	0.36	45	4	301	297	294	307	0.0	-0.1	-0.1	0.1	0.1	0.0	0.0	0.1
2677153 YNEZ RD Other	0.33	55	4	23,888	23,713	23,592	23,856	0.0	0.0	-0.1	0.0	0.0	0.0	0.0	0.0
2677154 WOODHOUSE RD Other	0.22	50	4	7,140	7,103	7,244	7,210	0.0	0.0	0.1	0.0	0.0	0.0	0.1	0.1
2677155 WOODHOUSE RD	0.11	50	4	0	0	0	0	0.0	0.0	0.0	0.0	0.0	0.0	0.0	0.0
2677156 IRONWOOD AVE Other	0.53	45	4	16,126	16,037	15,940	16,005	0.0	0.0	-0.1	0.0	0.0	0.0	0.0	0.0
2677158 FIR AVE	0.18	50	4	11,801	11,887	11,889	11,871	0.0	0.0	0.0	0.0	0.0	0.0	0.0	0.0
2677159 FIR AVE	0.18	50	4	0	0	0	0	0.0	0.0	0.0	0.0	0.0	0.0	0.0	0.0
2677160 N A ST	0.49	50	4	2,445	2,449	2,445	2,440	0.0	0.0	0.0	0.0	0.0	0.0	0.0	0.0
2677161 NUEVO RD	0.25	55	4	0	0	0	0	0.0	0.0	0.0	0.0	0.0	0.0	0.0	0.0
2677162 NUEVO RD	0.35	55	4	8,204	8,209	8,196	8,201	0.0	0.0	0.0	0.0	0.0	0.0	0.0	0.0
2677163 W NUEVO RD	0.15	55	4	14,793	14,784	14,804	14,756	0.0	0.0	0.0	0.0	0.0	0.0	0.0	0.0
2677164 NUEVO RD Other	0.25	55	4	18,579	18,606	18,580	18,588	0.0	0.0	0.0	0.0	0.0	0.0	0.0	0.0
2677165 PICO AVE	0.23	45	4	728	722	736	728	0.0	0.0	0.1	0.0	0.0	0.0	0.1	0.0
2677166 CENTRAL AVE	0.25	45	4	0	0	0	0	0.0	0.0	0.0	0.0	0.0	0.0	0.0	0.0
2677167 PICO AVE	0.25	45	4	1,797	1,790	1,796	1,810	0.0	0.0	0.0	0.0	0.0	0.0	0.0	0.0
2677168 9TH ST	0.13	45	4	0	0	0	0	0.0	0.0	0.0	0.0	0.0	0.0	0.0	0.0
2677169 PINON DR	1.32	45	4	0	0	0	0	0.0	0.0	0.0	0.0	0.0	0.0	0.0	0.0
2677170 RANCHO RD	1.92	45	4	6,728	6,741	6,721	6,736	0.0	0.0	0.0	0.0	0.0	0.0	0.0	0.0
2677171 CARRIZO RD	1.10	45	4	6,728	6,741	6,721	6,736	0.0	0.0	0.0	0.0	0.0	0.0	0.0	0.0
2677172 CARRIZO RD	0.34	45	4	6,728	6,741	6,721	6,736	0.0	0.0	0.0	0.0	0.0	0.0	0.0	0.0
2677173 PINES TO PALMS I-State Route-Full Access	1.18	40	4	25,363	25,361	25,359	25,356	0.0	0.0	0.0	0.0	0.0	0.0	0.0	0.0
2677174 CARRIZO RD	0.38	45	4	6,728	6,741	6,721	6,736	0.0	0.0	0.0	0.0	0.0	0.0	0.0	0.0
2677175 CARRIZO RD	1.11	45	4	0	0	0	0	0.0	0.0	0.0	0.0	0.0	0.0	0.0	0.0
2677176 MCCALL BLV	0.41	55	4	33,674	33,664	33,467	33,527	0.0	0.0	0.0	0.0	0.0	0.0	0.0	0.0
2677177 GRAND	0.33	55	4	33,674	33,664	33,467	33,527	0.0	0.0	0.0	0.0	0.0	0.0	0.0	0.0
2677178 STETSON AVE	0.55	55	4	88,947	88,953	88,942	88,995	0.0	0.0	0.0	0.0	0.0	0.0	0.0	0.0
2677179 STETSON AVE	0.96	45	4	77	72	78	75	0.0	-0.3	0.1	-0.1	0.3	0.0	0.3	0.1
2677180 MURRIETA RD Other	0.26	55	4	24,053	24,052	24,063	24,076	0.0	0.0	0.0	0.0	0.0	0.0	0.0	0.0
2677181 GARBANI RD	0.50	50	4	0	0	0	0	0.0	0.0	0.0	0.0	0.0	0.0	0.0	0.0
2677182 PROMENADE AVE Other	0.25	45	4	12,804	12,845	12,774	12,818	0.0	0.0	0.0	0.0	0.0	0.0	0.0	0.0
2677183 RADIO RD	0.38	30	4	7,904	7,907	7,883	7,897	0.0	0.0	0.0	0.0	0.0	0.0	0.0	0.0
2677184 MC KINLEY ST Other	0.10	50	4	34,044	33,876	33,859	33,937	0.0	0.0	0.0	0.0	0.0	0.0	0.0	0.0
2677185 SAMPSON AVE	0.47	30	4	7,907	7,907	7,897	7,897	0.0	0.0	0.0	0.0	0.0	0.0	0.0	0.0
2677186 MAGNOLIA AVE Other	0.07	45	4	9,184	9,200	9,222	9,261	0.0	0.0	0.0	0.0	0.0	0.0	0.0	0.0
2677187 SAMPSON AVE	0.52	30	4	6,715	6,700	6,639	6,655	0.0	0.0	0.0	0.0	0.0	0.0	0.0	0.0
2677188 INDIANA AVE	0.12	45	4	13,273	13,287	13,274	13,248	0.0	0.0	0.0	0.0	0.0	0.0	0.0	0.0
2677189 N MAIN ST Other	0.00	50	4	36,788	36,699	36,899	36,845	0.0	0.0	0.0	0.0	0.0	0.0	0.0	0.0
2677190 RINCON ST	0.20	30	4	2,428	2,455	2,462	2,455	0.0	0.0	0.1	0.0	0.0	0.0	0.0	0.0
2677191 N JOY ST Other	0.03	45	4	36,330	36,233	36,372	36,194	0.0	0.0	0.0	0.0	0.0	0.0	0.0	0.0
2677192 BLAINE ST	0.34	30	4	5,661	5,525	5,677	5,643	0.0	-0.1	0.0	0.1	0.0	0.0	0.1	0.1
2677193 VIA PACIFICA Other	0.15	45	4	10,213	10,273	10,115	10,230	0.0	0.0	0.0	0.0	0.0	0.0	-0.1	0.0
2677194 CITRON ST	0.24	30	4	4,072	4,051	4,050	4,044	0.0	0.0	0.0	0.0	0.0	0.0	0.0	0.0
2677195 AVENIDA DEL VISTA AVE	0.00	30	4	4,671	4,665	4,625	4,617	0.0	0.0	0.0	-0.1	0.0	0.0	0.0	0.0
2677196 KIRKWOOD DR	0.25	30	4	9,554	9,569	9,552	9,591	0.0	0.0	0.0	0.0	0.0	0.0	0.0	0.0
2677197 W ONTARIO AVE Other	0.13	30	4	19,714	19,476	19,594	19,375	0.0	-0.1	0.0	-0.1	0.1	0.0	0.0	0.0
2677198 DAY ST Other	0.50	45	4	4,072	4,076	4,050	4,101	0.0	0.0	0.0	0.0	0.0	0.0	0.0	0.0
2677199 KNABE RD Other	0.27	50	4	13,836	13,822	13,828	13,834	0.0	0.0	0.0	0.0				

2677212 GARRETSON AVE	Other	0.21	30	4	5,426	5,419	5,445	5,433	0.0	0.0	0.0	0.0	0.0	0.0	0.0	0.0
2677213 OLIVE LAKE BLV		0.50	50	4	6,403	6,374	6,311	6,356	0.0	0.0	-0.1	0.0	0.0	0.0	0.0	0.0
2677215 US HIGHWAY 95	US Route-Full Access	0.50	50	4	2,870	2,880	2,880	2,865	0.0	0.0	0.1	0.0	0.0	0.0	0.0	0.0
2677217 RIVERSIDE AVE		0.50	45	4	0	0	0	0								
2677219 STATE HIGHWAY 7	State Route-Full Access	0.50	50	4	6,281	6,353	6,165	6,348	0.0	0.0	0.0	-0.1	0.0	0.0	0.0	-0.1
2677221 24TH AVE	Other	1.57	50	4	1,436	1,373	1,331	1,422	-0.2	-0.3	0.0	0.2	0.0	0.0	-0.1	0.2
2677223 STATE HIGHWAY 7	State Route-Full Access	0.64	50	4	5,478	5,517	5,442	5,549	0.0	0.0	0.0	0.1	0.0	0.0	0.0	-0.1
2677225 HARRISON ST		1.93	55	4	0	0	0	0								
2677227 STATE HIGHWAY 8	State Route-Full Access	0.32	45	4	20,151	20,089	20,144	20,147	0.0	0.0	0.0	0.0	0.0	0.0	0.0	0.0
2677229 PIERCE ST	State Route-Full Access	0.03	45	4	20,151	20,089	20,144	20,147	0.0	0.0	0.0	0.0	0.0	0.0	0.0	0.0
2677231 PINES TO PALMS	State Route-Full Access	2.14	40	4	18,635	18,619	18,638	18,620	0.0	0.0	0.0	0.0	0.0	0.0	0.0	0.0
2677233		0.88	45	4	0	0	0	0								
2677235 EL CAMPO RD		1.35	45	4	0	0	0	0								
2677237 TENAJA RD		5.67	40	4	10,748	10,778	10,757	10,763	0.0	0.0	0.0	0.0	0.0	0.0	0.0	0.0
2677240 TENAJA RD	Other	0.02	40	4	1,853	1,853	1,853	1,853	0.0	0.0	0.0	0.0	0.0	0.0	0.0	0.0
2677242 PINTO BASIN RD	Other	0.17	45	4	16,030	15,988	16,019	16,026	0.0	0.0	0.0	0.0	0.0	0.0	0.0	0.0
2677249 STATE HIGHWAY 8	State Route-Full Access	0.52	55	4	32,783	32,771	32,781	32,707	0.0	0.0	0.0	0.0	0.0	0.0	0.0	0.0
2677251 STATE HIGHWAY 8	State Route-Full Access	1.32	55	4	16,965	16,960	17,123	16,940	0.0	0.0	0.0	0.0	0.0	0.0	0.0	0.0
2677253 74TH AVE		0.40	45	4	0	0	0	0								
2677255 BAUTISTA RD	Other	0.40	40	4	0	0	0	0								
2677257 MITCHELL RD		0.51	50	4	4,745	4,727	4,740	4,734	0.0	0.0	0.0	0.0	0.0	0.0	0.0	0.0
2677259 MITCHELL RD	Other	0.25	50	4	4,745	4,727	4,740	4,734	0.0	0.0	0.0	0.0	0.0	0.0	0.0	0.0
2677261 IDYLLWILD NATION	State Route-Full Access	0.04	40	4	9,390	9,397	9,500	9,530	0.0	0.0	0.1	0.1	0.0	0.0	0.0	0.1
2677263 BAUTISTA RD	Other	3.05	40	4	5,361	5,352	5,245	5,224	0.0	0.0	-0.1	-0.1	0.0	0.0	-0.1	-0.1
2677265 BAUTISTA RD	Other	0.76	40	4	8,103	8,090	7,991	7,969	0.0	0.0	-0.1	-0.1	0.0	0.0	-0.1	-0.1
2677267		0.51	45	4	0	0	0	0								
2677269 CARY RD		0.55	50	4	0	0	0	0								
2677271 BAUTISTA RD		0.45	50	4	0	0	0	0								
2677273 CARY RD		0.27	45	4	0	0	0	0								
2677275 TULE PEAK RD		0.63	45	4	0	0	0	0								
2677277 STATE HIGHWAY 7	State Route-Full Access	0.84	40	4	19,906	19,909	19,914	19,914	0.0	0.0	0.0	0.0	0.0	0.0	0.0	0.0
2677279 STATE HIGHWAY 7	State Route-Full Access	3.43	40	4	22,031	22,044	22,045	22,051	0.0	0.0	0.0	0.0	0.0	0.0	0.0	0.0
2677281 STATE HIGHWAY 7	State Route-Full Access	0.09	40	4	6,695	6,692	6,700	6,693	0.0	0.0	0.0	0.0	0.0	0.0	0.0	0.0
2677283 DENISE RD		0.59	30	4	4,224	4,207	4,222	4,215	0.0	0.0	0.0	0.0	0.0	0.0	0.0	0.0
2677285 DENISE RD		0.63	30	4	4,231	4,215	4,229	4,223	0.0	0.0	0.0	0.0	0.0	0.0	0.0	0.0
2677287		2.09	30	4	8	8	8	8	0.0	0.0	0.0	0.0	0.0	0.0	0.0	0.0
2677289 WILSON VALLEY R	Other	1.38	40	4	5,455	5,450	5,439	5,445	0.0	0.0	0.0	0.0	0.0	0.0	0.0	0.0
2677291 SAGE RD	Other	1.97	40	4	393	397	396	396	0.0	0.0	0.0	0.0	0.0	0.0	0.0	0.0
2677293 CAHUILLA RD	State Route-Full Access	1.83	50	4	17,616	17,625	17,615	17,627	0.0	0.0	0.0	0.0	0.0	0.0	0.0	0.0
2677295 TENAJA RD	Other	0.28	40	4	11,260	11,239	11,265	11,263	0.0	0.0	0.0	0.0	0.0	0.0	0.0	0.0
2677297 TENAJA RD	Other	0.96	40	4	13,559	13,574	13,561	13,578	0.0	0.0	0.0	0.0	0.0	0.0	0.0	0.0
2677301 AVENIDA LA CRES	Other	0.67	45	4	2,359	1,933	2,229	2,461	0.0	-0.9	-0.2	0.2	0.9	0.0	0.6	1.0
2677303 CALLE BANDIDO	Other	1.58	45	4	2,299	2,334	2,297	2,315	0.0	0.1	0.0	0.0	-0.1	0.0	-0.1	0.0
2677305 AVENIDA LA CRES	Other	0.31	45	4	612	593	629	689	0.0	-0.1	0.5	0.1	0.1	0.0	0.6	0.3
2677307 TENAJA RD		1.31	45	4	0	0	0	0								
2677309 TENAJA RD	Other	1.49	40	4	6,104	6,122	6,057	5,812	0.0	0.0	0.0	-0.2	0.0	0.0	0.0	-0.2
2677311 DE LUZ RD	Other	0.72	40	4	18,788	18,463	18,970	18,833	0.0	-0.1	0.0	0.1	0.0	0.0	0.1	0.1
2677313 GRAND AVE	Other	0.57	55	4	60,092	60,041	60,069	60,050	0.0	0.0	0.0	0.0	0.0	0.0	0.0	0.0
2677316 AVENIDA LA CRES	Other	0.84	45	4	4,658	4,267	4,526	4,776	0.0	-0.4	-0.1	0.1	0.4	0.0	0.3	0.5
2677318 COACHELLA CANA	Other	0.37	55	4	347	347	347	347	0.0	0.0	0.0	0.0	0.0	0.0	0.0	0.0
2677320 COACHELLA CANA	Other	2.77	55	4	3,288	3,284	3,281	3,283	0.0	0.0	0.0	0.0	0.0	0.0	0.0	0.0
2677322 GRAPEFRUIT BLVD	State Route-Full Access	1.10	55	4	0	0	0	0								
2677324 MCNAUGHTON PK	Other	0.08	45	4	4,248	4,246	4,235	4,246	0.0	0.0	0.0	0.0	0.0	0.0	0.0	0.0
2677328 52ND AVE		0.51	55	4	0	0	0	0								
2677330 72ND AVE		0.76	45	4	0	0	0	0								
2677332 STATE HIGHWAY 8	State Route-Full Access	0.43	55	4	32,783	32,771	32,781	32,707	0.0	0.0	0.0	0.0	0.0	0.0	0.0	0.0
2677336 70TH AVE		1.03	45	4	15,270	15,296	15,266	15,282	0.0	0.0	0.0	0.0	0.0	0.0	0.0	0.0
2677339 74TH AVE		0.85	55	4	358	361	374	367	0.0	0.2	0.1	0.0	0.0	0.0	0.2	0.1
2677341 70TH AVE		0.51	45	4	15,270	15,296	15,266	15,282	0.0	0.0	0.0	0.0	0.0	0.0	0.0	0.0
2677348 PIERCE ST	State Route-Full Access	0.82	55	4	32,730	32,714	32,713	32,644	0.0	0.0	0.0	0.0	0.0	0.0	0.0	0.0
2677350 AVE 66	Other	0.46	55	4	2,353	2,349	2,342	2,351	0.0	0.0	0.0	0.0	0.0	0.0	0.0	0.0
2677352 POLK ST		0.99	55	4	7,034	7,017	7,109	6,979	0.0	0.0	0.0	0.0	0.0	0.0	0.1	0.0
2677356 AVE 66	Other	0.85	55	4	1,757	1,757	1,742	1,761	0.0	0.0	0.0	0.0	0.0	0.0	0.0	0.0
2677364 RED MOUNTAIN RD		1.41	40	4	5,232	5,218	5,229	5,229	0.0	0.0	0.0	0.0	0.0	0.0	0.0	0.0
2677366		2.18	40	4	6,333	6,319	6,330	6,330	0.0	0.0	0.0	0.0	0.0	0.0	0.0	0.0
2677368 ELDER CREEK RD	Other	0.35	50	4	3,296	3,295	3,297	3,294	0.0	0.0	0.0	0.0	0.0	0.0	0.0	0.0
2677370 CAHUILLA RD	State Route-Full Access	1.26	50	4	19,960	19,960	19,956	19,963	0.0	0.0	0.0	0.0	0.0	0.0	0.0	0.0
2677372 SUCCESS DR		2.51	45	4	0	0	0	0								
2677374 FLORIDA AVE	State Route-Full Access	1.03	50	4	13,863	13,943	13,964	14,069	0.0	0.0	0.0	0.1	0.0	0.0	0.0	0.0
2677376 FAIRVIEW AVE	Other	0.45	40	4	23,161	23,184	23,051	22,998	0.0	0.0	0.0	0.0	0.0	0.0	0.0	0.0
2677378 BAUTISTA RD	Other	2.84	40	4	13,809	13,862	13,789	13,770	0.0	0.0	0.0	0.0	0.0	0.0	0.0	0.0
2677380 REED VALLEY RD		2.07	40	4	1,102	1,102	1,102	1,102	0.0	0.0	0.0	0.0	0.0	0.0	0.0	0.0
2677382 WILSON VALLEY R	Other	1.39	40	4	4,913	4,906	4,898	4,901	0.0	0.0	0.0	0.0	0.0	0.0	0.0	0.0
2677384 REED VALLEY RD		0.62	40	4	1,102	1,101	1,102	1,102	0.0	0.0	0.0	0.0	0.0	0.0	0.0	0.0
2677386 DE PORTOLA RD	Other	0.78	40	4	4,511	4,487	4,462	4,490	0.0	0.0	0.0	0.0	0.0	0.0	0.0	0.0
2677388 DE PORTOLA RD	Other	0.28	40	4	4,513	4,523	4,516	4,510	0.0	0.0	0.0	0.0	0.0	0.0	0.0	0.0
2677390 VIA DE ORO		1.59	30	4	4,226	4,210	4,224	4,217	0.0	0.0	0.0	0.0	0.0	0.0	0.0	0.0
2677393 PAUBA RD	Other	0.54	40	4	1,048	1,058	1,051	1,043	0.0	0.0	0.0	0.0	0.0	0.0	-0.1	0.0
2677396 SAGE RD	Other	1.64	40	4	5,871	5,859	5,861	5,870	0.0	0.0	0.0	0.0	0.0	0.0	0.0	0.0
2677398 DE PORTOLA RD		0.37	40	4	8,345	8,341	8,350	8,341	0.0	0.0	0.0	0.0	0.0	0.0	0.0	0.0
2677400 SAGE RD	Other	1.11	40	4	5,874	5,863	5,864	5,874	0.0	0.0	0.0	0.0	0.0	0.0	0.0	0.0
2677402 VIA VAQUERO		0.78	45	4	2,164	1,921	2,183	2,000	0.0	-0.5	0.0	-0.3	0.5	0.0	0.6	0.2
2677404 CARANCHO RD		0.39	45	4	24,565	24,366	24,885	24,752	0.0	0.0	0.1	0.0	0.0	0.0	0.1	0.1
2677406 SANDIA CREEK DR	Other	0.38	45	4	24,565	24,366	24,885	24,752	0.0	0.0	0.1	0.0	0.0	0.0	0.1	0.1
2677409 VIA VOLCANO	Other	1.01	40	4	11,799	11,625	11,971	11,795	0.0	-0.1	0.0	0.1	0.0	0.1	0.0	0.1
2677411 CARANCHO RD	Other</															

2677434 BOX CANYON RD	Other	8.77	45	4	10,334	10,323	10,299	10,317	0.0	0.0	0.0	0.0	0.0	0.0	0.0	0.0
2677436 68TH AVE		0.59	45	4	66	67	65	65	0.0	0.0	-0.1	-0.1	0.0	0.0	-0.1	-0.1
2677438 68TH AVE		0.51	45	4	66	67	65	65	0.0	0.0	-0.1	-0.1	0.0	0.0	-0.1	-0.1
2677440 GRANT ST		0.51	45	4	0	0	0	0								
2677444 VANDER VEER RD		1.79	45	4	66	67	65	65	0.0	0.0	-0.1	-0.1	0.0	0.0	-0.1	-0.1
2677446 70TH AVE	Other	2.01	45	4	3,390	3,385	3,383	3,387	0.0	0.0	0.0	0.0	0.0	0.0	0.0	0.0
2677453 70TH AVE	Other	0.57	45	4	3,576	3,571	3,576	3,559	0.0	0.0	0.0	0.0	0.0	0.0	0.0	0.0
2677455 GRANT ST		0.71	45	4	2,267	2,269	2,268	2,267	0.0	0.0	0.0	0.0	0.0	0.0	0.0	0.0
2677459 GRAPEFRUIT BLVD	State Route-Full Access	0.77	55	4	4,277	4,273	4,275	4,271	0.0	0.0	0.0	0.0	0.0	0.0	0.0	0.0
2677461 66TH AVE	State Route-Full Access	0.09	55	4	6,229	6,229	6,244	6,212	0.0	0.0	0.0	0.0	0.0	0.0	0.0	-0.1
2677463 66TH AVE	State Route-Full Access	0.38	55	4	2,307	2,303	2,295	2,304	0.0	0.0	0.0	0.0	0.0	0.0	0.0	0.0
2677465 LINCOLN ST	Other	1.50	45	4	0	0	0	0								
2677467 E BENTON RD	Other	0.60	40	4	392	417	434	408	0.0	0.3	0.4	0.2	-0.3	0.0	0.2	-0.1
2677469 E BENTON RD	Other	1.38	40	4	5,562	5,572	5,601	5,580	0.0	0.0	0.0	0.0	0.0	0.0	0.0	0.0
2677472 TUCALOTA HILLS RD		0.96	40	4	5,169	5,155	5,167	5,173	0.0	0.0	0.0	0.0	0.0	0.0	0.0	0.0
2677474 WARREN RD	Other	0.27	45	4	973	966	995	972	0.0	0.0	0.1	0.0	0.0	0.0	0.1	0.0
2677477 GLEN OAKS RD	Other	0.99	45	4	3,391	3,356	3,354	3,367	0.0	0.0	0.0	0.0	0.0	0.0	0.0	0.0
2677479 MONTE DE ORO RD		0.57	45	4	17,067	17,358	17,059	17,039	0.0	0.1	0.0	0.0	-0.1	0.0	-0.1	-0.1
2677481 DE PORTOLA RD	Other	0.12	40	4	2,333	2,318	2,336	2,332	0.0	0.0	0.0	0.0	0.0	0.0	0.0	0.0
2677484 CAMINO DEL VINO		0.64	45	4	0	0	0	0								
2677486 DE PORTOLA RD	Other	0.62	40	4	5,252	5,281	5,263	5,264	0.0	0.0	0.0	0.0	0.0	0.0	0.0	0.0
2677488 WASHINGTON AVE	Other	0.25	30	4	302	358	336	336	0.0	1.1	0.7	0.5	-1.1	0.0	-0.3	-0.6
2677491 WASHINGTON AVE	Other	0.26	30	4	394	385	358	336	0.0	-0.1	-0.4	-0.7	0.1	0.0	-0.3	-0.6
2677493 JEFFERSON AVE	Other	0.85	55	4	6,960	6,749	6,805	6,904	0.0	0.0	-0.1	0.0	0.1	0.0	0.0	0.1
2677495 GUAVA STREET BR	Other	0.13	50	4	32,459	32,283	32,344	32,538	0.0	0.0	0.0	0.0	0.0	0.0	0.0	0.0
2677497 ADAMS AVE	Other	0.56	45	4	5,181	5,084	5,346	4,980	0.0	-0.1	0.1	-0.2	0.1	0.0	0.2	-0.1
2677499 WASHINGTON AVE	Other	0.50	30	4	0	0	0	0								
2677502 HAYES AVE		0.74	45	4	0	0	0	0								
2677504 NIGHTHAWK WAY	Other	0.25	40	4	3,363	3,298	3,304	3,429	0.0	-0.1	-0.1	0.1	0.1	0.0	0.0	0.2
2677507 HAYES AVE	Other	0.50	45	4	554	412	485	467	0.0	-1.3	-0.6	1.8	1.3	0.0	0.7	-0.5
2677509 JEFFERSON AVE	Other	0.06	55	4	19,071	18,898	18,801	19,057	0.0	0.0	-0.1	0.0	0.0	0.0	0.0	0.0
2677511 MAGNOLIA ST	Other	0.13	40	4	5,703	5,558	5,769	5,691	0.0	-0.1	0.0	0.0	0.1	0.0	0.2	0.1
2677513 LEMON ST		0.25	45	4	0	0	0	0								
2677515 ARTHUR ST		0.47	45	4	0	0	0	0								
2677519 ARTHUR ST		0.18	45	4	1,618	1,610	1,612	1,606	0.0	0.0	0.0	0.0	0.0	0.0	0.0	0.0
2677523 68TH AVE		1.01	45	4	0	0	0	0								
2677525 HAMMOND RD	Other	1.02	55	4	16,578	16,599	16,575	16,574	0.0	0.0	0.0	0.0	0.0	0.0	0.0	0.0
2677530 GARFIELD ST	Other	0.15	50	4	2,745	2,745	2,745	2,745	0.0	0.0	0.0	0.0	0.0	0.0	0.0	0.0
2677538 BOREL RD	Other	0.72	45	4	973	966	995	972	0.0	0.0	0.1	0.0	0.0	0.0	0.1	0.0
2677540 BUCK RD	Other	0.08	45	4	16,282	16,371	16,280	16,278	0.0	0.0	0.0	0.0	0.0	0.0	0.0	0.0
2677545 WASHINGTON ST	Other	0.25	55	4	30,956	30,927	30,627	30,762	0.0	0.0	0.0	0.0	0.0	0.0	0.0	0.0
2677549 CAMINO DEL VINO		0.35	45	4	0	0	0	0								
2677552 WARREN RD	Other	0.23	45	4	0	0	0	0								
2677554 RANCHO CALIFORNI	Other	0.06	40	4	15,432	15,527	15,402	15,408	0.0	0.0	0.0	0.0	0.0	0.0	0.0	0.0
2677556 GLEN OAKS RD	Other	0.38	45	4	11,795	11,899	11,773	11,764	0.0	0.0	0.0	0.0	0.0	0.0	0.0	0.0
2677559 RANCHO CALIFORNI	Other	0.38	40	4	3,637	3,628	3,644	3,629	0.0	0.0	0.0	0.0	0.0	0.0	0.0	0.0
2677561 MONTE DE ORO	Other	0.43	45	4	8,662	8,640	8,642	8,640	0.0	0.1	0.0	0.0	-0.1	0.0	-0.1	-0.1
2677566 RANCHO CALIFORNI	Other	0.51	40	4	12,299	12,444	12,270	12,286	0.0	0.1	0.0	0.0	-0.1	0.0	-0.1	-0.1
2677568 CAMINO DEL VINO		0.32	45	4	0	0	0	0								
2677572 HOOVER AVE		0.09	50	4	159	203	101	159	0.0	1.0	-2.0	0.0	-1.0	0.0	-3.0	-1.1
2677574 HOOVER AVE		0.06	50	4	1,434	1,165	1,210	1,436	0.0	-0.9	0.0	-0.7	0.9	0.0	0.9	0.2
2677577 ELM ST		0.19	50	4	2,139	1,851	2,014	1,892	0.0	-0.6	-0.3	-0.5	0.6	0.0	0.4	0.1
2677579 HOOVER AVE		0.50	50	4	1,593	1,368	1,537	1,369	0.0	-0.7	-0.2	-0.7	0.7	0.0	0.5	0.0
2677581 ELM ST		0.06	50	4	546	483	477	523	0.0	-0.5	-0.6	-0.2	0.5	0.0	-0.1	0.3
2677583 ADAMS AVE	Other	0.25	45	4	3,483	3,510	3,422	3,400	0.0	0.0	-0.1	-0.2	0.0	0.0	-0.1	0.0
2677586 HAWTHORN ST	Other	0.13	45	4	93	0	0	0								
2677588 MADISON ST	Other	0.25	50	4	6,079	5,890	6,094	6,086	0.0	-0.1	0.0	0.0	0.1	0.0	0.1	0.1
2677590 JEFFERSON AVE	Other	0.01	55	4	9,297	9,418	9,188	9,443	0.0	-0.1	-0.1	0.1	-0.1	0.0	-0.1	0.0
2677592 MURRIETA HOT SP	Other	0.12	30	4	67	45	45	45	0.0	-1.7	-1.7	-1.7	1.7	0.0	0.0	0.0
2677594 ADAMS AVE	Other	0.25	45	4	1,565	1,526	1,496	1,609	0.0	-0.1	-0.2	0.1	0.1	0.0	-0.1	0.2
2677596 WASHINGTON AVE	Other	0.24	30	4	302	385	358	336	0.0	1.1	0.7	0.5	-1.1	0.0	-0.3	-0.6
2677598 IVY ST	Other	0.13	45	4	2,407	2,422	2,428	2,275	0.0	0.0	0.0	-0.2	0.0	0.0	0.0	-0.3
2677602 CLEVELAND ST		0.23	45	4	0	0	0	0								
2677605 68TH AVE		0.30	45	4	0	0	0	0								
2677607 GRANT ST		0.23	45	4	0	0	0	0								
2677609 BOX CANYON RD	Other	1.02	50	4	9,278	9,260	9,270	9,264	0.0	0.0	0.0	0.0	0.0	0.0	0.0	0.0
2677611 HAMMOND RD	Other	0.73	45	4	1,967	1,945	1,951	1,965	0.0	0.0	0.0	0.0	0.0	0.0	0.0	0.0
2677613 JOHNSON ST		0.05	45	4	14,666	14,709	14,679	14,664	0.0	0.0	0.0	0.0	0.0	0.0	0.0	0.0
2677617 BUTTERFIELD STA	Other	0.21	55	4	41,755	41,920	41,832	41,776	0.0	0.0	0.0	0.0	0.0	0.0	0.0	0.0
2677622 RANCHO CALIFORNI	Other	0.46	40	4	10,397	10,554	10,383	10,380	0.0	0.1	0.0	0.0	-0.1	0.0	-0.1	-0.1
2677624 RANCHO CALIFORNI	Other	0.64	40	4	10,424	10,577	10,408	10,405	0.0	0.0	0.1	0.0	-0.1	0.0	-0.1	-0.1
2677627 LA SERENA WY		0.75	45	4	65	46	69	62	0.0	-1.5	-0.2	0.3	0.0	0.0	1.8	1.3
2677630 BENTON RD	Other	0.50	55	4	10,144	10,239	10,122	10,124	0.0	0.0	0.0	0.0	0.0	0.0	0.0	0.0
2677632 POURROY RD	Other	0.17	45	4	18,461	18,558	18,782	18,607	0.0	0.0	0.1	0.0	0.0	0.0	0.1	0.0
2677634 AULD RD		0.34	55	4	17,513	17,400	17,211	17,339	0.0	0.0	-0.1	0.0	0.0	0.0	0.0	0.0
2677640 VIA NORTE	Other	0.09	50	4	1	1	0	1	0.0	1.2	-3.3	-1.2	-1.2	0.0	-4.5	-2.4
2677642 N GENERAL KEARNY RD		0.29	50	4	1,952	1,933	1,947	1,897	0.0	0.0	0.0	-0.1	0.0	0.0	0.0	-0.1
2677644 VIA NORTE	Other	0.12	50	4	1,189	1,169	1,192	1,168	0.0	-0.1	0.0	-0.1	0.1	0.0	0.1	0.0
2677646 MURRIETA HOT SP	Other	0.31	55	4	22,965	23,086	23,027	23,037	0.0	0.0	0.0	0.0	0.0	0.0	0.0	0.0
2677648 WILLOWS AVE		0.25	50	4	8,156	8,272	8,177	8,361	0.0	0.1	0.1	0.1	-0.1	0.0	-0.1	0.0
2677650 NICOLAS RD	Other	0.50	55	4	8,332	8,174	8,376	8,181	0.0	-0.1	0.0	-0.1	0.1	0.0	0.1	0.0
2677652 WINCHESTER RD	State Route-Full Access	0.29	55	4	43,721	44,162	43,665	44,146	0.0	0.0	0.0	0.0	0.0	0.0	0.0	0.0
2677654 MARGARITA RD	Other	0.58	55	4	1,974	1,933	1,963	1,961	0.0	-0.1	0.0	0.0	0.1	0.0	0.1	0.1
2677656 WINCHESTER RD	State Route-Full Access	0.15	55	4	44,040	44,387	43,919	44,322	0.0	0.0	0.0	0.0	0.0	0.0	0.0	0.0
2677658 CALLE MEDUSA	Other	0.64	55	4	20,695	20,694	20,798	20,803	0.0	0.0	0.0	0.0	0.0	0.0	0.0	0.0
2677660 VIA NORTE	Other	0.08	50	4	0	0	0	0								
26																

2677691 MURRIETA HOT SP	Other	0.19	55	4	22,498	22,372	22,329	22,568	0.0	0.0	0.0	0.0	0.0	0.0	0.0	0.0
2677693 JACKSON ST		0.50	50	4	2,561	2,655	2,526	2,623	0.0	0.2	-0.1	0.1	-0.2	0.0	-0.2	-0.1
2677695 POURROY RD	Other	0.26	55	4	36,743	35,743	35,773	35,739	0.0	0.0	0.0	0.0	0.0	0.0	0.0	0.0
2677697 LEON RD		0.55	45	4	4,921	4,886	4,873	4,928	0.0	0.0	0.0	0.0	0.0	0.0	0.0	0.0
2677699 POURROY RD		0.46	45	4	11,365	11,399	11,363	11,363	0.0	0.0	0.0	0.0	0.0	0.0	0.0	0.0
2677701 BENTON RD	Other	0.50	55	4	13,250	13,266	13,224	13,203	0.0	0.0	0.0	0.0	0.0	0.0	0.0	0.0
2677703 LEON RD		0.25	50	4	5,049	5,004	5,004	5,057	0.0	0.0	0.0	0.0	0.0	0.0	0.0	0.0
2677705 AULD RD		0.50	45	4	487	452	465	483	0.0	-0.3	0.0	-0.2	0.3	0.0	0.3	0.1
2677707 MURRIETA HOT SP	Other	0.68	55	4	17,377	17,577	17,425	17,420	0.0	0.0	0.0	0.0	0.0	0.0	0.0	0.0
2677709 LEON RD		0.39	45	4	16,010	16,107	16,043	16,067	0.0	0.0	0.0	0.0	0.0	0.0	0.0	0.0
2677711 NICOLAS RD		0.38	55	4	0	0	0	0								
2677717 WALCOTT LN		0.65	30	4	0	0	0	0								
2677719 CALISTOGA DR		0.23	50	4	4,921	4,886	4,873	4,928	0.0	0.0	0.0	0.0	0.0	0.0	0.0	0.0
2677721 SKY CANYON DR		0.52	50	4	1,844	1,895	1,881	1,924	0.0	0.1	0.1	0.2	-0.1	0.0	0.0	0.1
2677723 CALISTOGA DR		0.47	50	4	4,921	4,886	4,873	4,928	0.0	0.0	0.0	0.0	0.0	0.0	0.0	0.0
2677725 HUNTER RD	Other	0.36	30	4	10,502	10,507	10,608	10,514	0.0	0.0	0.0	0.0	0.0	0.0	0.0	0.0
2677727 MURRIETA HOT SP	Other	0.35	55	4	17,860	17,796	17,792	17,728	0.0	0.0	0.0	0.0	0.0	0.0	0.0	0.0
2677730 HUNTER RD	Other	0.81	30	4	10,502	10,507	10,608	10,514	0.0	0.0	0.0	0.0	0.0	0.0	0.0	0.0
2677732 ALTA MURRIETA DI	Other	0.27	45	4	3,339	3,311	3,388	3,388	0.0	0.0	0.1	0.1	0.0	0.0	0.1	0.1
2677734 VIA MONTALVO	Other	0.12	45	4	3,790	3,780	3,837	3,840	0.0	0.0	0.1	0.1	0.0	0.0	0.1	0.1
2677737 SH-79		0.37	40	4	0	0	0	0								
2677739 VIA SANTA ROSA		0.40	40	4	2,164	1,921	2,183	2,000	0.0	-0.5	0.0	-0.3	0.5	0.0	0.6	0.2
2677741 VIA VAQUERO RD		0.34	45	4	2,164	1,921	2,183	2,000	0.0	-0.5	0.0	-0.3	0.5	0.0	0.6	0.2
2677745 EASTERN BYPASS		0.13	50	4	17,740	17,699	17,714	17,677	0.0	0.0	0.0	0.0	0.0	0.0	0.0	0.0
2677748 RAINBOW CANYON	Other	0.40	45	4	3,202	3,081	3,295	3,142	0.0	-0.2	0.1	-0.1	0.2	0.0	0.3	0.1
2677750 VIA INDUSTRIA		0.15	45	4	2,582	2,513	2,573	2,661	0.0	-0.1	0.0	0.1	0.1	0.0	0.1	0.2
2677753 PUJOL ST		0.25	30	4	0	0	0	0								
2677756 RANCHO CALIFORNI	Other	0.21	40	4	47,039	46,566	46,959	47,086	0.0	0.0	0.0	0.0	0.0	0.0	0.0	0.0
2677758 VIA INDUSTRIA		0.32	45	4	2,582	2,513	2,573	2,661	0.0	-0.1	0.0	0.1	0.1	0.0	0.1	0.2
2677760 RANCHO CALIFORNI	Other	0.61	40	4	47,039	46,566	46,959	47,086	0.0	0.0	0.0	0.0	0.0	0.0	0.0	0.0
2677762 VIA VAQUERO RD		0.46	45	4	2,164	1,921	2,183	2,000	0.0	-0.5	0.0	-0.3	0.5	0.0	0.6	0.2
2677765 PUJOL ST	Other	0.10	30	4	81	81	81	81	0.0	0.0	0.0	0.0	0.0	0.0	0.0	0.0
2677769 FIRST ST		0.19	30	4	0	0	0	0								
2677771 AVENIDA ALVARADO		0.47	30	4	0	0	0	0								
2677773 WINCHESTER RD	Other	0.43	30	4	0	0	0	0								
2677775 VIA INDUSTRIA		0.44	45	4	0	0	0	0								
2677777 COMMERCE CENTER DR		0.18	30	4	0	0	0	0								
2677779 DIAZ RD	Other	0.37	50	4	6,586	6,334	6,311	6,448	0.0	-0.2	-0.2	-0.1	0.2	0.0	0.0	0.1
2677781 VIA MONTEZUMA		0.05	30	4	0	0	0	0								
2677784 DE LUZ RD	Other	0.05	40	4	32,860	32,673	32,783	32,880	0.0	0.0	0.0	0.0	0.0	0.0	0.0	0.0
2677786 RANCHO CALIFORNI	Other	1.26	40	4	26,465	26,100	26,212	26,488	0.0	-0.1	0.0	0.0	0.1	0.0	0.0	0.1
2677788 JEFFERSON AVE	Other	0.15	50	4	8,694	8,380	8,698	8,513	0.0	-0.2	0.0	-0.1	0.2	0.0	0.2	0.1
2677790 CHERRY ST		0.15	50	4	2,937	2,588	2,638	2,764	0.0	-0.5	-0.5	-0.3	0.5	0.0	0.1	0.3
2677792 WINCHESTER RD	Other	0.23	50	4	822	796	836	836	0.0	0.5	-0.1	0.1	-0.5	0.0	-0.6	-0.4
2677797 COUNTY CENTER	Other	0.15	50	4	56	56	56	56	0.0	0.0	0.0	0.0	0.0	0.0	0.0	0.0
2677799 RANCON CENTER BLV		0.14	55	4	1,250	1,235	1,203	1,203	0.0	-0.1	0.1	-0.2	0.1	0.0	-0.1	-0.1
2677801 ADAMS AVE		0.16	45	4	3,446	3,453	3,525	3,370	0.0	0.0	0.1	-0.1	0.0	0.0	0.1	-0.1
2677803 ADAMS AVE		0.14	45	4	2,827	2,826	2,876	2,848	0.0	0.0	0.1	0.0	0.0	0.0	0.1	0.0
2677805 DATE ST		0.34	55	4	1,250	1,235	1,203	1,203	0.0	-0.1	-0.1	-0.2	0.1	0.0	-0.1	-0.1
2677807 JEFFERSON AVE	Other	0.26	55	4	8,694	8,380	8,698	8,513	0.0	-0.2	0.0	-0.1	0.2	0.0	0.2	0.1
2677812 RANCHO CALIFORNI	Other	0.62	40	4	4,798	4,428	4,619	4,949	0.0	-0.3	-0.2	0.1	0.3	0.0	0.2	0.5
2677821 SANDIA CREEK DR		0.38	45	4	0	0	0	0								
2677824 RAINBOW VALLEY	Other	0.08	45	4	138,740	138,740	138,740	138,740	0.0	0.0	0.0	0.0	0.0	0.0	0.0	0.0
2677826 VIA VAQUERO RD		0.27	45	4	2,164	1,921	2,183	2,000	0.0	-0.5	0.0	-0.3	0.5	0.0	0.6	0.2
2677828 VIA VAQUERO RD		0.26	45	4	2,164	1,921	2,183	2,000	0.0	-0.5	0.0	-0.3	0.5	0.0	0.6	0.2
2677830 VIA VAQUERO RD		0.10	45	4	2,164	1,921	2,183	2,000	0.0	-0.5	0.0	-0.3	0.5	0.0	0.6	0.2
2677834 AVENIDA DEL ORO	Other	1.16	45	4	52,119	51,171	51,705	52,219	0.0	-0.1	0.0	0.0	0.1	0.0	0.0	0.1
2677840 STATE HIGHWAY 7	State Route-Full Access	0.02	60	4	32,265	32,261	32,281	32,283	0.0	0.0	0.0	0.0	0.0	0.0	0.0	0.0
2677842 ANZA RD		0.40	50	4	7,546	7,643	7,625	7,661	0.0	0.1	0.0	0.1	-0.1	0.0	0.0	0.0
2677844 ANZA RD		0.53	50	4	7,546	7,643	7,625	7,661	0.0	0.1	0.0	0.1	-0.1	0.0	0.0	0.0
2677846 STATE HIGHWAY 7	State Route-Full Access	0.35	60	4	32,270	32,274	32,280	32,291	0.0	0.0	0.0	0.0	0.0	0.0	0.0	0.0
2677848 ANZA RD		0.89	50	4	7,546	7,643	7,625	7,661	0.0	0.1	0.0	0.1	-0.1	0.0	0.0	0.0
2677850 STATE HIGHWAY 7	State Route-Full Access	0.64	60	4	32,265	32,261	32,281	32,283	0.0	0.0	0.0	0.0	0.0	0.0	0.0	0.0
2677852 BUTTERFIELD STAGE RD		0.18	45	4	0	0	0	0								
2677856 NIGHTHAWK PASS	Other	0.22	45	4	4,996	4,941	4,992	5,025	0.0	0.0	0.0	0.0	0.0	0.0	0.0	0.1
2677860 ANZA RD	Other	0.65	50	4	5,786	5,718	5,721	5,757	0.0	-0.1	0.0	0.0	0.1	0.0	0.0	0.0
2677862 PAUBA RD	Other	0.93	45	4	199	202	207	207	0.0	0.1	0.2	-0.1	0.0	0.0	0.0	0.1
2677865 ANZA RD		0.73	50	4	5,684	5,623	5,629	5,656	0.0	0.0	0.0	0.0	0.0	0.0	0.0	0.0
2677867 DE PORTOLA RD	Other	0.97	40	4	4,005	4,022	4,006	4,017	0.0	0.0	0.0	0.0	0.0	0.0	0.0	0.0
2677869 EASTERN BYPASS		1.11	50	4	17,740	17,699	17,714	17,677	0.0	0.0	0.0	0.0	0.0	0.0	0.0	0.0
2677874 PECHANGA PKWY	Other	0.31	55	4	13,348	13,348	13,348	13,348	0.0	0.0	0.0	0.0	0.0	0.0	0.0	0.0
2677878 WOLF VALLEY RD	Other	0.54	45	4	26,629	26,513	26,442	26,593	0.0	0.0	0.0	0.0	0.0	0.0	0.0	0.0
2677882 PECHANGA PKWY	Other	0.73	55	4	38,430	38,293	38,223	38,406	0.0	0.0	0.0	0.0	0.0	0.0	0.0	0.0
2677884 RAINBOW CANYON	Other	0.89	45	4	2,497	2,332	2,457	2,547	0.0	-0.3	-0.1	0.1	0.3	0.0	0.2	0.4
2677887 DE PORTOLA RD		0.39	40	4	0	0	1	0								
2677889 DE PORTOLA RD		0.48	40	4	0	0	1	0								
2677891 STATE HIGHWAY 7	State Route-Full Access	0.71	60	4	30,699	30,547	30,593	30,578	0.0	0.0	0.0	0.0	0.0	0.0	0.0	0.0
2677893 PAUBA RD	Other	0.36	45	4	301	297	294	307	0.0	-0.1	-0.1	0.1	0.1	0.0	0.0	0.1
2677898 CALLE CONTENTO RD		0.81	50	4	0	0	0	0								
2677901 VIA RIO TEMECULA		0.71	30	4	0	0	0	0								
2677903 STATE HIGHWAY 7	State Route-Full Access	0.85	60	4	28,065	27,587	28,038	27,938	0.0	-0.1	0.0	0.0	0.1	0.0	0.1	0.1
2677910 VAIL RANCH PKY	Other	0.70	50	4	0	0	0	0								
2677912 REDHAWK PKY	Other	0.22	55	4	55,957	55,956	55,959	55,862	0.0	0.0	0.0	0.0	0.0	0.0	0.0	0.0
2677914 REDHAWK PKY	Other	0.11	50	4	4,996	4,941	4,992	5,025	0.0	0.0	0.0	0.0	0.0	0.0	0.0	0.1
2677917 REDHAWK PKY	Other	0.19	50	4	55,957	55,956	55,959	55,862	0.0	0.0	0.0	0.0	0.0	0.0	0.0	0.0
2677919 REDHAWK PKY	Other	0.73	50	4	4,996	4,941	4,992	5,025	0.0	0.0	0.0	0.0	0			

2677946 DE PORTOLA RD	Other	0.62	45	4	1,375	1,326	1,378	1,280	0.0	-0.2	0.0	-0.3	0.2	0.0	0.2	-0.2
2677949 SANTIAGO RD		0.82	45	4	218	245	244	260	0.0	0.5	0.5	0.8	-0.5	0.0	0.0	0.3
2677951 YNEZ RD	Other	0.30	45	4	1,375	1,326	1,378	1,280	0.0	-0.2	0.0	-0.3	0.2	0.0	0.2	-0.2
2677955 JEDEDIAH SMITH RD		0.54	45	4	2,923	2,943	3,028	2,657	0.0	0.0	0.2	-0.4	0.0	0.0	0.1	-0.4
2677955 YNEZ RD	Other	0.14	45	4	5,916	5,758	5,867	5,840	0.0	-0.1	0.0	-0.1	0.1	0.0	0.1	0.1
2677957 6TH ST	Other	0.23	50	4	0	0	0	0	0.0	0.0	0.0	0.0	0.0	0.0	0.0	0.0
2677961 PAUBA RD	Other	0.36	45	4	6,028	6,089	6,046	6,338	0.0	0.0	0.0	0.2	0.0	0.0	0.0	0.2
2677963 PAUBA RD	Other	0.33	45	4	2,503	2,506	2,445	2,548	0.0	0.0	-0.1	0.1	0.0	0.0	-0.1	0.1
2677966 PAUBA RD	Other	0.89	45	4	328	319	319	332	0.0	-0.1	-0.1	0.0	0.1	0.0	0.0	0.2
2677969 BUTTERFIELD STA	Other	0.10	55	4	12,935	12,843	12,990	13,055	0.0	0.0	0.0	0.0	0.0	0.0	0.0	0.1
2677971 PAUBA RD	Other	0.65	45	4	2,973	3,200	3,216	3,103	0.0	0.3	0.3	0.2	-0.3	0.0	0.0	-0.1
2677975 MARGARITA RD	Other	0.36	55	4	9,789	9,998	10,095	9,718	0.0	0.1	0.1	0.0	-0.1	0.0	0.0	-0.1
2677976 RANCHO VISTA RD	Other	0.43	45	4	0	0	0	0	0.0	0.0	0.0	0.0	0.0	0.0	0.0	0.0
2677978 RANCHO VISTA RD	Other	0.28	45	4	25,047	25,243	24,911	25,332	0.0	0.0	0.0	0.0	0.0	0.0	0.0	-0.1
2677981 RANCHO VISTA RD	Other	0.56	45	4	18,917	18,857	18,659	19,006	0.0	0.0	-0.1	0.0	0.0	0.0	0.0	0.0
2677985 RANCHO VISTA RD	Other	0.27	45	4	268	236	285	281	0.0	-0.6	0.3	0.2	0.6	0.0	0.8	0.8
2677987 MEADOWS PKY	Other	0.23	50	4	24,596	23,939	24,624	24,652	0.0	-0.1	0.0	0.0	0.1	0.0	0.1	0.1
2677989 PAUBA RD	Other	0.20	45	4	7,449	7,276	7,412	7,444	0.0	-0.1	0.0	0.0	0.1	0.0	0.1	0.1
2677992 RANCHO CALIFORNI	Other	0.39	55	4	62,282	61,837	62,408	62,394	0.0	0.0	0.0	0.0	0.0	0.0	0.0	0.0
2677995 RANCHO CALIFORNI	Other	0.45	55	4	49,540	49,301	50,239	49,768	0.0	0.0	0.1	0.0	0.0	0.0	0.1	0.0
2677997 RANCHO VISTA RD	Other	0.14	45	4	2,558	2,659	2,792	2,690	0.0	0.2	0.2	0.2	0.0	0.1	0.2	0.2
2678000 RANCHO CALIFORNI	Other	0.22	55	4	44,169	44,499	44,173	44,186	0.0	0.0	0.0	0.0	0.0	0.0	0.0	0.0
2678002 RANCHO CALIFORNI	Other	0.13	55	4	44,169	44,499	44,173	44,186	0.0	0.0	0.0	0.0	0.0	0.0	0.0	0.0
2678007 MEADOWS PKY	Other	0.19	50	4	21,965	21,943	22,080	21,972	0.0	0.0	0.0	0.0	0.0	0.0	0.0	0.0
2678009 MEADOWS PKY	Other	0.29	50	4	21,965	21,943	22,080	21,972	0.0	0.0	0.0	0.0	0.0	0.0	0.0	0.0
2678011 LA SERENA WAY	Other	0.58	45	4	1,195	1,178	1,175	1,163	0.0	-0.1	-0.1	-0.1	0.1	0.0	0.0	-0.1
2678013 MARGARITA RD	Other	0.20	55	4	16,571	16,419	16,093	16,549	0.0	0.0	-0.1	0.0	0.0	0.0	-0.1	0.0
2678019 RANCHO CALIFORNI	Other	0.03	55	4	40,352	39,530	40,741	40,516	0.0	-0.1	0.0	0.0	0.1	0.0	0.1	0.1
2678021 OLD TOWN FRONT	State Route-Full Access	0.15	50	4	9,918	9,725	9,630	9,850	0.0	-0.1	-0.1	0.0	0.1	0.0	0.0	0.1
2678024 YNEZ RD	Other	0.20	55	4	34,236	33,559	34,256	34,256	0.0	-0.1	-0.1	0.0	0.0	0.0	0.0	0.0
2678026 WINCHESTER RD	State Route-Full Access	0.01	55	4	32,062	31,842	31,988	31,949	0.0	0.0	0.0	0.0	0.0	0.0	0.0	0.0
2678028 OVERLAND DR	Other	0.18	45	4	3,852	3,614	3,874	3,820	0.0	-0.3	0.0	0.0	0.3	0.0	0.3	0.2
2678030 YNEZ RD	Other	0.33	55	4	23,888	23,713	23,592	23,856	0.0	0.0	-0.1	0.0	0.0	0.0	0.0	0.0
2678033 JEFFERSON AVE	State Route-Full Access	0.31	50	4	3,088	3,024	3,494	3,350	0.0	-0.1	0.5	0.4	0.1	0.0	0.6	0.4
2678035 SOLANA WAY	Other	0.28	45	4	0	0	0	0	0.0	0.0	0.0	0.0	0.0	0.0	0.0	0.0
2678037 STONEWOOD RD	Other	0.20	30	4	153	183	169	180	0.0	0.8	0.4	0.7	-0.8	0.0	-0.3	-0.1
2678038 RANCHO CALIFORNI	Other	0.29	55	4	47,556	47,578	46,162	47,766	0.0	0.0	0.1	0.0	0.0	0.0	0.1	0.0
2678041 SOLANA WAY	Other	0.27	40	4	0	0	0	0	0.0	0.0	0.0	0.0	0.0	0.0	0.0	0.0
2678044 MARGARITA RD	Other	0.89	55	4	16,156	16,021	15,690	16,131	0.0	0.0	-0.1	0.0	0.0	0.0	-0.1	0.0
2678046 DEL REY RD	Other	0.35	45	4	0	0	0	0	0.0	0.0	0.0	0.0	0.0	0.0	0.0	0.0
2678050 WINCHESTER RD	State Route-Full Access	0.34	55	4	41,069	41,479	40,785	41,334	0.0	0.0	0.0	0.0	0.0	0.0	-0.1	0.0
2678053 MARGARITA RD	Other	0.00	55	4	5,415	5,300	5,584	5,443	0.0	-0.1	0.1	0.0	0.1	0.0	0.2	0.1
2678055 VIA NORTE	Other	0.18	50	4	763	764	755	729	0.0	0.0	0.0	-0.2	0.0	0.0	0.0	-0.2
2678062 EL CHIMISAL RD	Other	0.37	45	4	0	0	0	0	0.0	0.0	0.0	0.0	0.0	0.0	0.0	0.0
2678064 PEPPER CORN DR	Other	0.22	45	4	181	181	175	175	0.0	0.0	0.0	-0.1	0.0	0.0	0.0	0.1
2678066 DEER HOLLOW WY	Other	0.00	50	4	15,409	15,323	15,519	15,519	0.0	0.0	0.0	0.0	0.0	0.0	0.0	0.0
2678078 RANCHO CALIFORNI	Other	0.34	40	4	10,332	10,332	10,313	10,318	0.0	0.1	0.0	-0.1	0.0	0.0	-0.1	-0.1
2678086 UNKNOWN	Other	0.93	55	4	3,860	3,857	3,853	3,856	0.0	0.0	0.0	0.0	0.0	0.0	0.0	0.0
2678088 UNKNOWN	Other	4.22	55	4	3,587	3,584	3,580	3,583	0.0	0.0	0.0	0.0	0.0	0.0	0.0	0.0
2678092 PIERCE ST	State Route-Full Access	0.15	55	4	32,730	32,714	32,713	32,644	0.0	0.0	0.0	0.0	0.0	0.0	0.0	0.0
2678105 GRAPEFRUIT BLVD	State Route-Full Access	2.61	55	4	4,146	4,141	4,143	4,140	0.0	0.0	0.0	0.0	0.0	0.0	0.0	0.0
2678107 ORTEGA HIGHWAY	State Route-Full Access	0.08	40	4	8,685	8,698	8,694	8,725	0.0	0.0	0.0	0.0	0.0	0.0	0.0	0.0
2678109 ORTEGA HIGHWAY	State Route-Full Access	3.12	40	4	5,685	5,698	5,695	5,729	0.0	0.0	0.0	0.0	0.0	0.0	0.0	0.0
2678112 BREAKWATER ST	Other	0.54	50	4	35,037	34,909	35,015	34,961	0.0	0.0	0.0	0.0	0.0	0.0	0.0	0.0
2678114 BREAKWATER ST	Other	0.08	50	4	25,740	25,601	26,723	26,671	0.0	0.0	0.0	0.0	0.0	0.0	0.0	0.0
2678116 TEMESCAL CANYO	Other	0.71	50	4	17,863	17,741	17,800	17,842	0.0	0.0	0.0	0.0	0.0	0.0	0.0	0.0
2678118 MOUNTAIN RD	Other	0.64	45	4	552	552	552	552	0.0	0.0	0.0	0.0	0.0	0.0	0.0	0.0
2678120 LAKE ST	Other	0.03	55	4	29,277	29,092	29,219	29,218	0.0	0.0	0.0	0.0	0.0	0.0	0.0	0.0
2678122 SANTA ROSA DR	Other	0.03	55	4	750	758	733	738	0.0	0.0	-0.1	-0.1	0.0	0.0	-0.1	-0.1
2678126 LAKESHORE DR	Other	0.16	55	4	5,092	5,165	5,088	5,065	0.0	0.1	0.0	0.0	-0.1	0.0	-0.1	-0.1
2678128 HORSETHIEF CANYO	Other	0.27	45	4	383	384	385	384	0.0	0.0	0.0	0.0	0.0	0.0	0.0	0.0
2678130 BREAKWATER ST	Other	0.03	50	4	35,037	34,909	35,015	34,961	0.0	0.0	0.0	0.0	0.0	0.0	0.0	0.0
2678132 MOUNTAIN AVE	Other	0.95	45	4	1,695	1,694	1,691	1,693	0.0	0.0	0.0	0.0	0.0	0.0	0.0	0.0
2678140 INDIAN TRUCK TR	Other	0.03	55	4	4,452	4,253	4,490	4,347	0.0	-0.2	0.0	-0.1	0.2	0.0	0.2	0.1
2678142 TEMESCAL CANYO	Other	0.76	50	4	11,105	11,161	11,244	11,166	0.0	0.0	0.1	0.0	0.0	0.0	0.0	0.0
2678144 EL TORO RD	Other	1.19	40	4	12,235	12,212	12,204	12,159	0.0	0.0	0.0	0.0	0.0	0.0	0.0	0.0
2678154	Other	0.30	55	4	11,722	11,693	11,764	11,810	0.0	0.0	0.0	0.0	0.0	0.0	0.0	0.0
2678157 TEMESCAL CANYO	Other	0.05	55	4	4,474	4,420	4,378	4,369	0.0	-0.1	-0.1	-0.1	0.1	0.0	0.0	-0.1
2678160 GAVILAN RD	Other	0.58	45	4	20,262	20,236	20,225	20,149	0.0	0.0	0.0	0.0	0.0	0.0	0.0	0.0
2678166 EL SOBRANTE RD	Other	1.92	50	4	10,752	10,796	10,550	10,610	0.0	0.0	-0.1	-0.1	0.0	0.0	-0.1	-0.1
2678170 CAJALCO RD	Other	0.37	55	4	43,405	43,229	43,361	43,181	0.0	0.0	0.0	0.0	0.0	0.0	0.0	0.0
2678172 CAJALCO RD	Other	0.14	55	4	35,714	35,548	35,700	35,542	0.0	0.0	0.0	0.0	0.0	0.0	0.0	0.0
2678174 LAKE MATHEWS DI	Other	0.19	45	4	8,399	8,381	8,359	8,346	0.0	0.0	0.0	0.0	0.0	0.0	0.0	0.0
2678176 MULTIVIEW DR	Other	0.76	45	4	535	535	528	528	0.0	0.0	0.0	-0.1	0.0	0.0	0.0	-0.1
2678178 MCALLISTER ST	Other	0.50	50	4	3,512	3,492	3,428	3,405	0.0	0.0	-0.1	-0.1	0.0	0.0	-0.1	-0.1
2678180 LA SIERRA AVE	Other	0.24	40	4	13,324	13,325	13,345	13,374	0.0	0.0	0.0	0.0	0.0	0.0	0.0	0.0
2678182 EL SOBRANTE RD	Other	0.43	50	4	21,870	21,947	21,693	21,831	0.0	0.0	0.0	0.0	0.0	0.0	-0.1	0.0
2678184 A ST	Other	0.67	35	4	6,094	6,131	6,231	6,215	0.0	0.0	0.1	0.1	0.0	0.0	0.1	0.1
2678188 MOCKINGBIRD CANYO	Other	0.33	55	4	15,963	15,790	15,647	15,560	0.0	0.0	-0.1	-0.1	0.0	0.0	0.0	-0.1
2678192 HARRISON ST	Other	0.14	40	4	2,080	2,080	2,042	2,038	0.0	0.0	0.0	0.4	0.0	0.0	0.3	0.3
2678194 DUFFERIN AVE	Other	0.26	45	4	3,390											

2678231 CLEVELAND AVE	Other	0.26	30	4	801	858	926	769	0.0	0.3	0.6	-0.2	-0.3	0.0	0.3	-0.5
2678233 MCALLISTER ST	Other	0.11	40	4	4,202	4,225	4,251	4,027	0.0	0.0	0.1	-0.2	0.0	0.0	0.0	-0.2
2678235 MCALLISTER ST	Other	0.14	40	4	3,390	3,361	3,358	3,258	0.0	0.0	-0.1	-0.2	0.0	0.0	-0.1	-0.1
2678237 VAN BUREN BLVD	Other	0.19	45	4	61,932	61,889	62,038	61,816	0.0	0.0	0.0	0.0	0.0	0.0	0.0	0.0
2678239 HARRISON ST	Other	0.12	40	4	6,405	6,357	6,434	6,394	0.0	0.0	0.0	0.0	0.0	0.0	0.1	0.1
2678241 VAN BUREN BLVD	Other	0.13	45	4	57,281	57,186	57,065	56,698	0.0	0.0	0.0	0.0	0.0	0.0	0.0	0.0
2678243 JACKSON ST	Other	0.13	40	4	8,365	8,372	8,365	8,336	0.0	0.0	0.0	0.0	0.0	0.0	0.0	0.0
2678245 LINCOLN AVE	Other	0.24	45	4	8,380	8,603	9,147	9,581	0.0	0.1	0.4	0.6	-0.1	0.0	0.3	0.5
2678248 JACKSON ST	Other	0.13	40	4	9,264	9,407	9,664	9,951	0.0	0.1	0.2	0.3	-0.1	0.0	0.1	0.2
2678250 INDIANA AVE	Other	0.26	40	4	10,324	10,387	10,412	10,618	0.0	0.0	0.0	0.1	0.0	0.0	0.0	0.1
2678253 MONROE ST	Other	0.21	40	4	3,128	3,161	3,306	3,403	0.0	0.0	0.0	0.2	0.4	0.0	0.2	0.3
2678255 INDIANA AVE	Other	0.26	40	4	10,088	10,235	10,322	10,479	0.0	0.1	0.1	0.2	-0.1	0.0	0.0	0.1
2678257 LINCOLN AVE	Other	0.24	45	4	9,988	10,137	10,574	11,215	0.0	0.1	0.2	0.5	0.1	0.0	0.2	0.4
2678261 GRANITE HILL DR	Other	0.38	50	4	11,047	11,018	10,989	10,995	0.0	0.0	0.0	0.0	0.0	0.0	0.0	0.0
2678263 GRANITE HILL DR	Other	0.49	50	4	6,438	6,426	6,349	6,458	0.0	-0.1	0.0	0.0	0.0	0.0	-0.1	0.0
2678267 SIERRA AVE	Other	0.18	55	4	29,821	29,813	29,849	29,770	0.0	0.0	0.0	0.0	0.0	0.0	0.0	0.0
2678272 CAMPBELL ST	Other	0.30	45	4	1,015	1,009	1,016	1,014	0.0	0.0	0.0	0.0	0.0	0.0	0.0	0.0
2678274 GRANITE HILL DR	Other	0.38	50	4	5,183	5,194	5,146	5,179	0.0	0.0	0.0	0.0	0.0	0.0	0.0	0.0
2678276 JACKSON ST	Other	0.19	40	4	9,444	9,442	9,547	9,678	0.0	0.0	0.0	0.1	0.0	0.0	0.0	0.1
2678278 MAGNOLIA AVE	Other	0.26	40	4	33,560	33,639	33,657	33,686	0.0	0.0	0.0	0.0	0.0	0.0	0.0	0.0
2678281 JACKSON ST	Other	0.26	40	4	16,425	16,429	16,349	16,376	0.0	0.0	0.0	0.0	0.0	0.0	0.0	0.0
2678283 CALIFORNIA AVE	Other	0.26	45	4	16,281	16,350	16,212	16,244	0.0	0.0	0.0	0.0	0.0	0.0	0.0	0.0
2678285 JACKSON ST	Other	0.26	40	4	13,105	13,041	13,032	13,001	0.0	0.0	0.0	0.0	0.0	0.0	0.0	0.0
2678287 MAGNOLIA AVE	Other	0.25	40	4	42,969	43,003	43,022	43,170	0.0	0.0	0.0	0.0	0.0	0.0	0.0	0.0
2678289 MAGNOLIA AVE	Other	0.08	40	4	57,707	57,693	57,789	57,800	0.0	0.0	0.0	0.0	0.0	0.0	0.0	0.0
2678291 INDIANA AVE	Other	0.19	40	4	16,557	16,599	16,785	16,981	0.0	0.1	0.1	0.0	0.0	0.0	0.0	0.1
2678293 MONROE ST	Other	0.26	40	4	7,110	7,105	7,121	7,089	0.0	0.0	0.0	0.0	0.0	0.0	0.0	0.0
2678296 MAGNOLIA AVE	Other	0.25	40	4	33,561	33,730	33,639	33,458	0.0	0.0	0.0	0.0	0.0	0.0	0.0	0.0
2678298 MISSION BLVD	Other	0.18	55	4	34,741	34,694	34,803	34,652	0.0	0.0	0.0	0.0	0.0	0.0	0.0	0.0
2678301 CAMINO REAL	Other	0.11	50	4	12,616	12,686	12,682	12,750	0.0	0.0	0.0	0.0	0.0	0.0	0.0	0.0
2678303 GRANITE HILL DR	Other	0.55	50	4	7,730	7,617	7,703	7,606	0.0	-0.1	0.0	-0.1	0.1	0.0	0.0	0.0
2678305 PEDLEY RD	Other	0.24	55	4	9,624	9,551	9,599	9,679	0.0	0.0	0.0	0.0	0.0	0.0	0.0	0.1
2678307 MISSION BLVD	Other	0.12	55	4	39,592	39,755	39,641	39,693	0.0	0.0	0.0	0.0	0.0	0.0	0.0	0.0
2678309 MONROE ST	Other	0.26	40	4	6,035	6,180	6,362	6,382	0.0	0.1	0.2	0.2	-0.1	0.0	0.1	0.1
2678313 MONROE ST	Other	0.26	40	4	10,001	9,993	10,020	9,973	0.0	0.0	0.0	0.0	0.0	0.0	0.0	0.0
2678316 CALIFORNIA AVE	Other	0.26	45	4	16,792	16,807	16,731	16,690	0.0	0.0	0.0	0.0	0.0	0.0	0.0	0.0
2678318 ADAMS ST	Other	0.29	45	4	17,087	17,183	17,163	16,749	0.0	0.0	0.0	-0.1	0.0	0.0	0.0	-0.1
2678321 CALIFORNIA AVE	Other	0.32	45	4	14,424	14,424	14,321	14,311	0.0	0.0	0.0	0.0	0.0	0.0	0.31	0.45
2678323 LIMONITE AVE	Other	0.22	55	4	52,074	52,066	51,907	51,856	0.0	0.0	0.0	0.0	0.0	0.0	0.0	0.0
2678325 JURUPA AVE	Other	0.67	55	4	25,667	25,764	25,620	25,678	0.0	0.0	0.0	0.0	0.0	0.0	0.0	0.0
2678327 JURUPA AVE	Other	0.28	55	4	24,085	24,192	24,051	24,101	0.0	0.0	0.0	0.0	0.0	0.0	0.0	0.0
2678329 JASMINE ST	Other	0.41	30	4	0	0	0	0	0.0	0.0	0.0	0.0	0.0	0.0	0.0	0.0
2678331 VAN BUREN BLVD	Other	0.15	55	4	85,479	85,604	85,469	85,442	0.0	0.0	0.0	0.0	0.0	0.0	0.0	0.0
2678333 JURUPA AVE	Other	0.22	50	4	25,952	25,959	25,912	25,892	0.0	0.0	0.0	0.0	0.0	0.0	0.0	0.0
2678336 RUTLAND AVE	Other	0.10	30	4	5,726	5,738	5,724	5,730	0.0	0.0	0.0	0.0	0.0	0.0	0.0	0.0
2678338 VAN BUREN BLVD	Other	0.37	55	4	69,747	69,721	69,715	69,621	0.0	0.0	0.0	0.0	0.0	0.0	0.0	0.0
2678342 CAMINO REAL	Other	0.22	50	4	6,122	6,116	6,085	6,130	0.0	0.0	0.0	0.0	0.0	0.0	0.0	0.0
2678344 SIERRA AVE	Other	0.17	55	4	31,118	31,070	31,197	31,135	0.0	0.0	0.0	0.0	0.0	0.0	0.0	0.0
2678346 MISSION BLVD	Other	0.13	55	4	22,725	22,756	22,655	22,478	0.0	0.0	0.0	0.0	0.0	0.0	0.0	-0.1
2678348 MISSION BLVD	Other	0.07	55	4	38,969	38,947	38,964	38,964	0.0	0.0	0.0	0.0	0.0	0.0	0.0	0.0
2678352 AGATE ST	Other	0.17	45	4	4,872	4,861	4,867	4,876	0.0	0.0	0.0	0.0	0.0	0.0	0.0	0.0
2678354 GALENA ST	Other	0.18	50	4	3,223	3,232	3,165	3,197	0.0	0.0	-0.1	0.0	0.0	0.0	-0.1	0.0
2678356 CAMINO REAL	Other	0.22	50	4	17,200	17,170	17,227	17,252	0.0	0.0	0.0	0.0	0.0	0.0	0.0	0.0
2678358 CAMINO REAL	Other	0.27	50	4	17,200	17,170	17,227	17,252	0.0	0.0	0.0	0.0	0.0	0.0	0.0	0.0
2678360 LIMONITE AVE	Other	0.54	55	4	38,076	37,952	37,816	37,803	0.0	0.0	0.0	0.0	0.0	0.0	0.0	0.0
2678362 CALIFORNIA AVE	Other	0.23	45	4	21,240	21,220	21,066	21,063	0.0	0.0	0.0	0.0	0.0	0.0	0.0	0.0
2678365 ADAMS ST	Other	0.20	45	4	21,789	21,858	21,792	21,489	0.0	0.0	0.0	-0.1	0.0	0.0	0.0	-0.1
2678367 CENTRAL AVE	Other	0.11	50	4	17,850	17,903	17,946	17,946	0.0	0.0	0.0	0.0	0.0	0.0	0.0	0.0
2678369 CENTRAL AVE	Other	0.50	50	4	17,148	17,289	17,164	17,217	0.0	0.0	0.0	0.0	0.0	0.0	0.0	0.0
2678371 ARLINGTON AVE	Other	0.32	45	4	35,114	35,229	35,120	35,120	0.0	0.0	0.0	0.0	0.0	0.0	0.0	0.0
2678373 ARLINGTON AVE	Other	0.24	45	4	52,553	52,707	52,607	52,521	0.0	0.0	0.0	0.0	0.0	0.0	0.0	0.0
2678375 JACKSON ST	Other	0.25	40	4	13,550	13,562	13,529	13,497	0.0	0.0	0.0	0.0	0.0	0.0	0.0	0.0
2678377 COLORADO AVE	Other	0.26	30	4	5,819	5,877	5,833	5,810	0.0	0.0	0.0	0.0	0.0	0.0	0.0	0.0
2678379 CENTRAL AVE	Other	0.22	40	4	17,944	17,993	17,889	17,908	0.0	0.0	0.0	0.0	0.0	0.0	0.0	0.0
2678381 PHOENIX AVE	Other	0.22	30	4	3,490	3,585	3,590	3,587	0.0	0.1	0.1	0.1	-0.1	0.0	0.0	0.0
2678383 ARLINGTON AVE	Other	0.03	55	4	34,169	34,296	34,190	34,665	0.0	0.0	0.0	0.1	0.0	0.0	0.0	0.0
2678386 MONROE ST	Other	0.32	40	4	9,359	9,359	9,336	9,336	0.0	0.0	0.0	0.0	0.0	0.0	0.0	0.0
2678388 COLORADO AVE	Other	0.28	30	4	4,774	4,824	4,787	4,775	0.0	0.0	0.0	0.0	0.0	0.0	0.0	0.0
2678392 MAGNOLIA AVE	Other	0.28	40	4	31,615	31,637	31,054	30,718	0.0	0.0	-0.1	-0.1	0.0	0.0	-0.1	-0.1
2678394 JURUPA AVE	Other	0.11	50	4	21,400	21,376	21,302	21,396	0.0	0.0	0.0	0.0	0.0	0.0	0.0	0.0
2678396 JASMINE ST	Other	0.29	50	4	1,269	1,262	1,292	1,292	0.0	0.0	0.1	0.2	0.1	0.0	0.2	0.1
2678398 FREMONT ST	Other	0.03	30	4	4,205	4,199	4,168	4,192	0.0	0.0	0.0	0.0	0.0	0.0	0.0	0.0
2678400 PERALTA PL	Other	0.13	45	4	2,570	2,576	2,576	2,574	0.0	0.0	0.0	0.0	0.0	0.0	0.0	0.0
2678402 LIMONITE AVE	Other	0.37	55	4	37,538	37,441	37,474	37,331	0.0	0.0	0.0	0.0	0.0	0.0	0.0	0.0
2678405 LIMONITE AVE	Other	0.32	55	4	42,841	42,750	42,861	42,714	0.0	0.0	0.0	0.0	0.0	0.0	0.0	0.0
2678407 LIMONITE AVE	Other	0.34	55	4	36,678	36,600	36,705	36,563	0.0	0.0	0.0	0.0	0.0	0.0	0.0	0.0
2678409 VAN BUREN BLVD	Other	0.31	55	4	57,111	57,187	57,129	57,125	0.0	0.0	0.0	0.0	0.0	0.0	0.0	0.0
2678411 RUBIDOUX BLV	Other	0.34	45	4	4,241	4,215	4,228	4,231	0.0	0.0	0.0	0.0	0.0	0.0	0.0	0.0
2678413 46TH ST	Other	0.24	50	4	16,232	16,221	16,274	16,174	0.0	0.0	0.0	0.0	0.0	0.0	0.0	0.0
2678415 CRESTMORE RD	Other	0.67	50	4	15											

2678457 KNABE RD	Other	0.19	50	4	13,836	13,822	13,828	13,834	0.0	0.0	0.0	0.0	0.0	0.0	0.0	0.0	0.0
2678459 CAMPBELL RANCH RD	Other	0.35	50	4	12,802	12,785	12,748	12,761	0.0	0.0	0.0	0.0	0.0	0.0	0.0	0.0	0.0
2678461 EAGLE GLEN PKWY	Other	0.54	45	4	3,362	3,359	3,356	3,357	0.0	0.0	0.0	0.0	0.0	0.0	0.0	0.0	0.0
2678466 ORANGE HEIGHTS	Other	0.48	30	4	7,111	7,086	7,071	7,108	0.0	0.0	0.0	0.0	0.0	0.0	0.0	0.0	0.0
2678468 OAKRIDGE DR	Other	0.04	30	4	6,979	7,025	6,952	6,934	0.0	0.0	0.0	0.0	0.0	0.0	0.0	0.0	-0.1
2678472 UPPER DR	Other	0.26	30	4	8,905	8,870	8,866	8,863	0.0	0.0	0.0	0.0	0.0	0.0	0.0	0.0	0.0
2678474 MID COUNTY PKWY	Other	0.77	40	4	685	682	681	681	0.0	0.0	0.0	0.0	0.0	0.0	0.0	0.0	0.0
2678476 TEMESCAL CANYO	Other	0.24	55	4	34,725	34,473	34,560	34,473	0.0	0.0	0.0	0.0	0.0	0.0	0.0	0.0	0.0
2678478 EAGLE GLEN PKWY	Other	0.14	45	4	14,752	14,777	14,785	14,764	0.0	0.0	0.0	0.0	0.0	0.0	0.0	0.0	0.0
2678483 UPPER DR	Other	0.26	30	4	5,496	5,486	5,463	5,504	0.0	0.0	0.0	0.0	0.0	0.0	0.0	0.0	0.0
2678490 TEMESCAL CANYO	Other	0.06	55	4	7,849	7,841	7,801	7,807	0.0	0.0	0.0	0.0	0.0	0.0	0.0	0.0	0.0
2678493 LAWSON RD	Other	0.53	55	4	7,413	7,419	7,416	7,420	0.0	0.0	0.0	0.0	0.0	0.0	0.0	0.0	0.0
2678495 CLEVELAND WY	Other	0.23	30	4	494	492	494	492	0.0	0.0	0.0	0.0	0.0	0.0	0.0	0.0	0.0
2678497 MAIN ST	Other	0.31	30	4	3,985	3,985	3,980	3,979	0.0	0.0	0.0	0.0	0.0	0.0	0.0	0.0	0.0
2678500 MT VERNON PKY	Other	0.19	45	4	12	12	12	12	0.0	-0.1	-0.3	-0.3	0.1	0.2	-0.2	-0.2	0.0
2678502 E FOOTHILL PKY	Other	0.14	45	4	22,531	22,259	22,073	22,410	0.0	-0.1	-0.1	0.0	0.0	0.0	0.0	0.0	0.0
2678504 E FOOTHILL PKY	Other	0.10	45	4	19,545	19,298	19,082	19,419	0.0	-0.1	-0.1	0.0	0.1	0.0	0.0	0.0	0.0
2678506 MOUNTAIN GATE D	Other	0.23	30	4	7,990	7,990	7,982	7,987	0.0	0.0	0.0	0.0	0.0	0.0	0.0	0.0	0.0
2678508 LINCOLN AVE	Other	0.07	50	4	12,594	12,551	12,552	12,585	0.0	0.0	0.0	0.0	0.0	0.0	0.0	0.0	0.0
2678511 FULLERTON AVE	Other	0.10	30	4	6,291	6,226	6,283	6,287	0.0	0.0	0.0	0.0	0.0	0.0	0.0	0.0	0.0
2678513 VALENCIA RD	Other	0.02	30	4	668	680	676	675	0.0	0.1	0.0	0.0	0.0	-0.1	0.0	0.0	0.0
2678515 FULLERTON AVE	Other	0.14	30	4	975	977	979	978	0.0	0.0	0.0	0.0	0.0	0.0	0.0	0.0	0.0
2678517 W FOOTHILL PKY	Other	0.10	45	4	15,494	15,375	15,129	15,340	0.0	0.0	-0.1	0.0	0.0	0.0	-0.1	0.0	0.0
2678519 MOUNTAIN GATE D	Other	0.04	30	4	7,679	7,679	7,674	7,674	0.0	0.0	0.0	0.0	0.0	0.0	0.0	0.0	0.0
2678521 S MAIN ST	Other	0.07	45	4	11,515	11,547	11,520	11,525	0.0	0.0	0.0	0.0	0.0	0.0	0.0	0.0	0.0
2678523 MONTOYA DR	Other	0.17	30	4	502	548	494	525	0.0	0.4	-0.1	0.2	0.2	-0.4	0.0	-0.4	-0.2
2678525 CITRUS WY	Other	0.14	30	4	2,278	2,277	2,271	2,273	0.0	0.0	0.0	0.0	0.0	0.0	0.0	0.0	0.0
2678527 SPRINGHILL DR	Other	0.02	30	4	0	0	0	0	0.0	0.0	0.0	0.0	0.0	0.0	0.0	0.0	0.0
2678529 CITRON ST	Other	0.16	30	4	537	512	520	520	0.0	-0.2	-0.1	-0.1	0.2	0.0	0.1	0.1	0.1
2678531 CORDOZA ST	Other	0.20	30	4	4,397	4,384	4,386	4,390	0.0	0.0	0.0	0.0	0.0	0.0	0.0	0.0	0.0
2678533 TAYLOR AVE	Other	0.20	30	4	4,673	4,669	4,715	4,649	0.0	0.0	0.0	0.0	0.0	0.0	0.1	0.0	0.0
2678535 MONTOYA DR	Other	0.20	30	4	1,669	1,697	1,684	1,681	0.0	0.0	-0.1	0.0	0.0	0.0	0.0	0.0	0.0
2678539 HIGHGROVE ST	Other	0.16	45	4	8,504	8,574	8,517	8,520	0.0	0.0	0.0	0.0	0.0	0.0	0.0	0.0	0.0
2678541 BORDER AVE	Other	0.05	30	4	5,300	5,304	5,287	5,279	0.0	0.0	0.0	0.0	0.0	0.0	0.0	0.0	0.0
2678543 VIA PACIFICA	Other	0.15	45	4	10,213	10,273	10,115	10,230	0.0	0.0	0.0	0.0	0.0	0.0	0.0	-0.1	0.0
2678545 CITRON ST	Other	0.06	30	4	4,072	4,051	4,058	4,044	0.0	0.0	0.0	0.0	0.0	0.0	0.0	0.0	0.0
2678547 GARRETSON AVE	Other	0.35	30	4	2,917	2,915	2,953	2,922	0.0	0.0	0.1	0.0	0.0	0.0	0.1	0.0	0.0
2678549 S MAIN ST	Other	0.20	50	4	25,487	25,398	25,499	25,476	0.0	0.0	0.0	0.0	0.0	0.0	0.0	0.0	0.0
2678551 GARRETSON AVE	Other	0.06	30	4	2,185	2,192	2,192	2,188	0.0	0.0	0.0	0.0	0.0	0.0	0.0	0.0	0.0
2678555 W OLIVE ST	Other	0.16	30	4	8,733	8,752	8,723	8,760	0.0	0.0	0.0	0.0	0.0	0.0	0.0	0.0	0.0
2678555 S BUENA VISTA AV	Other	0.20	30	4	1,028	1,028	1,032	1,032	0.0	0.0	0.0	0.0	0.0	0.0	0.0	0.0	0.0
2678557 TAYLOR AVE	Other	0.20	30	4	2,313	2,301	2,315	2,308	0.0	0.0	0.0	0.0	0.0	0.0	0.0	0.0	0.0
2678559 W 8TH ST	Other	0.07	45	4	3,852	3,801	4,052	3,801	0.0	-0.1	0.2	-0.1	0.1	0.0	0.3	0.0	0.0
2678561 S MERRILL ST	Other	0.07	45	4	4,904	4,923	4,944	4,905	0.0	0.0	0.0	0.0	0.0	0.0	0.0	0.0	0.0
2678563 BELLE AVE	Other	0.07	45	4	2,197	2,185	2,158	2,161	0.0	0.0	-0.1	-0.1	0.0	0.0	-0.1	0.0	0.0
2678565 S BUENA VISTA AV	Other	0.07	30	4	2,946	2,949	3,017	2,997	0.0	0.0	0.1	0.1	0.1	0.0	0.1	0.1	0.1
2678567 W 8TH ST	Other	0.04	40	4	17,186	16,892	16,894	17,048	0.0	-0.1	-0.1	0.0	0.1	0.0	0.0	0.0	0.0
2678569 S BUENA VISTA AV	Other	0.07	30	4	4,624	4,488	4,445	4,454	0.0	-0.1	-0.2	-0.2	0.1	0.0	0.0	0.0	0.0
2678571 E 8TH ST	Other	0.07	45	4	9,957	9,806	9,814	9,889	0.0	-0.1	-0.1	0.0	0.0	0.0	0.0	0.0	0.0
2678573 VICTORIA AVE	Other	0.07	30	4	13	12	13	13	0.0	0.5	-0.2	0.4	0.0	0.9	0.5	0.2	0.2
2678575 S JOY ST	Other	0.07	30	4	256	249	261	259	0.0	-0.1	0.1	0.0	0.1	0.0	0.2	0.2	0.2
2678577 N BUENA VISTA AV	Other	0.07	30	4	5,342	5,278	5,350	5,303	0.0	-0.1	0.0	0.0	0.1	0.0	0.1	0.0	0.0
2678579 W 6TH ST	Other	0.05	50	4	43,006	42,954	43,070	43,052	0.0	0.0	0.0	0.0	0.0	0.0	0.0	0.0	0.0
2678581 VICENTIA AVE	Other	0.15	45	4	1,965	2,158	2,144	1,915	0.0	0.4	0.4	-0.1	-0.4	0.0	0.0	-0.5	0.0
2678583 POMONA RD	Other	0.17	30	4	5,436	5,452	5,456	5,496	0.0	0.0	0.0	0.0	0.0	0.0	0.0	0.0	0.0
2678585 N SMITH AVE	Other	0.18	45	4	22,410	22,335	22,337	22,379	0.0	0.0	0.0	0.0	0.0	0.0	0.0	0.0	0.0
2678587 W 6TH ST	Other	0.11	50	4	40,998	41,001	41,123	41,057	0.0	0.0	0.0	0.0	0.0	0.0	0.0	0.0	0.0
2678589 RAILROAD ST	Other	0.04	45	4	20,983	21,023	21,069	21,031	0.0	0.0	0.0	0.0	0.0	0.0	0.0	0.0	0.0
2678592 W 2ND ST	Other	0.09	40	4	7,984	7,861	7,722	7,706	0.0	-0.1	-0.1	-0.2	0.1	0.0	-0.1	0.0	-0.1
2678594 SHERMAN AVE	Other	0.23	30	4	430	431	469	400	0.0	0.0	0.4	-0.3	0.0	0.0	0.4	0.0	-0.3
2678596 N SMITH AVE	Other	0.19	45	4	17,431	17,382	17,377	17,399	0.0	0.0	0.0	0.0	0.0	0.0	0.0	0.0	0.0
2678599 RIVER RD	Other	0.14	50	4	50,915	50,870	50,950	50,931	0.0	0.0	0.0	0.0	0.0	0.0	0.0	0.0	0.0
2678601 GREEN RIVER RD	Other	0.28	50	4	38,077	37,805	37,588	38,092	0.0	0.0	-0.1	0.0	0.0	0.0	0.0	0.0	0.0
2678603 CORYDON ST	Other	0.29	30	4	13,114	13,049	13,029	13,028	0.0	0.0	0.0	0.0	0.0	0.0	0.0	0.0	0.0
2678606 CITRUS ST	Other	0.25	45	4	7,933	7,853	8,023	7,843	0.0	0.0	0.0	0.0	0.0	0.0	0.1	0.0	0.0
2678608 NORCO DR	Other	0.56	45	4	13,461	13,513	13,467	13,535	0.0	0.0	0.0	0.0	0.0	0.0	0.0	0.0	0.0
2678612 ARCHIBALD AVE	Other	0.28	55	4	25,187	25,123	25,284	25,234	0.0	0.0	0.0	0.0	0.0	0.0	0.0	0.0	0.0
2678614 5TH ST	Other	0.09	45	4	7,518	7,472	7,486	7,474	0.0	0.0	0.0	0.0	0.0	0.0	0.0	0.0	0.0
2678623 SCHLEISMAN RD	Other	0.50	55	4	52,124	52,185	52,106	52,129	0.0	0.0	0.0	0.0	0.0	0.0	0.0	0.0	0.0
2678633 THIRD ST	Other	0.07	30	4	1,894	1,972	1,851	1,891	0.0	0.2	-0.1	0.0	-0.2	0.0	-0.3	-0.2	0.0
2678635 W 2ND ST	Other	0.11	45	4	4,862	5,063	5,041	4,932	0.0	0.2	0.2	0.1	-0.2	0.0	-0.1	-0.1	0.0
2678637 BELLE AVE	Other	0.03	45	4	626	621	701	582	0.0	0.0	0.5	-0.3	0.0	0.0	0.5	-0.3	0.0
2678639 THIRD ST	Other	0.07	30	4	2,557	2,554	2,545	2,539	0.0	0.0	0.0	0.0	0.0	0.0	0.0	0.0	0.0
2678641 VICTORIA AVE	Other	0.03	30	4	2,574	2,584	2,417	2,634	0.0	0.0	0.0	0.0	0.1	0.0	0.0	0.0	0.0
2678643 E 2ND ST	Other	0.11	30	4	2,040	2,012	2,032	2,034	0.0	-0.1	0.0	0.0	0.1	0.0	-0.3	0.0	0.0
2678645 HARRISON ST	Other	0.02	30	4	2,428	2,455	2,462	2,455	0.0	0.0	0.1	0.0	0.0	0.0	0.0	0.0	0.0
2678647 HARRISON ST	Other	0.14	45	4	3,412	3,432	3,451	3,426	0.0	0.0	0.0	0.0	0.0	0.0	0.0	0.0	0.0
2678649 BLAINE ST	Other	0.10															

2678691 WARDLOW RD	Other	0.04	35	4	5,005	5,124	5,000	4,989	0.0	0.1	0.0	0.0	-0.1	0.0	-0.1	-0.1
2678697 5TH ST	Other	0.09	45	4	7,793	7,723	7,836	7,782	0.0	0.0	0.0	0.0	0.0	0.0	0.1	0.0
2678699 CORYDON AVE	Other	0.06	45	4	16,064	16,073	16,018	16,108	0.0	0.0	0.0	0.0	0.0	0.0	0.0	0.0
2678701 CORYDON AVE	Other	0.12	45	4	15,067	15,066	15,090	15,212	0.0	0.0	0.0	0.0	0.0	0.0	0.0	0.0
2678704 SCHLEISMAN RD	Other	0.47	55	4	34,931	34,966	34,940	34,931	0.0	0.0	0.0	0.0	0.0	0.0	0.0	0.0
2678706 6TH ST	Other	0.05	50	4	18,359	18,373	18,426	18,448	0.0	0.0	0.0	0.0	0.0	0.0	0.0	0.0
2678708 6TH ST	Other	0.03	50	4	15,325	15,334	15,319	15,319	0.0	0.0	0.0	0.0	0.0	0.0	0.0	0.0
2678712 5TH ST	Other	0.10	45	4	7,672	7,590	7,640	7,597	0.0	0.0	0.0	0.0	0.0	0.0	0.0	0.0
2678715 HAMNER AVE	Other	0.18	50	4	17,676	17,647	17,744	17,696	0.0	0.0	0.0	0.0	0.0	0.0	0.0	0.0
2678718 HAMNER AVE	Other	0.14	55	4	15,287	15,275	15,308	15,270	0.0	0.0	0.0	0.0	0.0	0.0	0.0	0.0
2678720 HAMNER AVE	Other	0.18	50	4	12,107	12,070	12,092	12,093	0.0	0.0	0.0	0.0	0.0	0.0	0.0	0.0
2678722 HAMNER AVE	Other	0.15	50	4	17,676	17,647	17,744	17,696	0.0	0.0	0.0	0.0	0.0	0.0	0.0	0.0
2678730 HAMNER AVE	Other	0.25	55	4	23,208	23,120	23,176	23,270	0.0	0.0	0.0	0.0	0.0	0.0	0.0	0.0
2678732 65TH ST	Other	0.26	45	4	8,538	8,449	8,549	8,504	0.0	0.0	0.0	0.0	0.0	0.0	0.1	0.0
2678734 HAMNER AVE	Other	0.24	55	4	16,063	15,931	15,900	15,889	0.0	0.0	0.0	0.0	0.0	0.0	0.0	0.0
2678738 SUMNER AVE	Other	0.25	50	4	14,763	14,758	14,703	14,794	0.0	0.0	0.0	0.0	0.0	0.0	0.0	0.0
2678740 CITRUS ST	Other	0.30	45	4	11,336	11,167	11,341	11,246	0.0	-0.1	0.0	0.0	0.1	0.0	0.0	0.0
2678745 SIERRA VISTA AVE	Other	0.35	30	4	0	0	0	0	0.0	0.0	0.0	0.0	0.0	0.0	0.0	0.0
2678747 NORCO HILLS RD	Other	1.64	45	4	1,474	1,476	1,481	1,486	0.0	0.0	0.0	0.0	0.0	0.0	0.0	0.0
2678749 PIERCE ST	Other	0.34	45	4	23,770	23,838	23,742	23,778	0.0	0.0	0.0	0.0	0.0	0.0	0.0	0.0
2678751 ARLINGTON AVE	Other	0.04	45	4	3,774	3,767	3,795	3,795	0.0	0.0	0.0	0.0	0.0	0.0	0.0	0.0
2678753 CALIFORNIA AVE	Other	0.48	50	4	4,221	4,205	4,160	4,185	0.0	0.0	0.0	-0.1	0.0	0.0	0.0	0.0
2678755 GOLDEN AVE	Other	0.17	40	4	607	607	604	599	0.0	0.0	0.0	-0.1	0.0	0.0	0.0	-0.1
2678757 GOLDEN AVE	Other	0.33	40	4	3,387	3,383	3,393	3,395	0.0	0.0	0.0	0.0	0.0	0.0	0.0	0.0
2678760 PIERCE ST	Other	0.18	45	4	21,730	21,800	21,701	21,738	0.0	0.0	0.0	0.0	0.0	0.0	0.0	0.0
2678763 HILLSIDE AVE	Other	0.29	45	4	8,045	7,946	8,023	7,973	0.0	-0.1	0.0	0.0	0.1	0.0	0.0	0.0
2678765 NORCO HILLS RD	Other	0.40	45	4	143	138	146	136	0.0	-0.1	0.1	-0.2	0.1	0.0	0.2	-0.1
2678767 YUMA DR	Other	0.05	45	4	26,291	26,216	26,207	26,192	0.0	0.0	0.0	0.0	0.0	0.0	0.0	0.0
2678769 VILLAGE LOOP DR	Other	0.27	30	4	6,667	6,638	6,662	6,644	0.0	0.0	0.0	0.0	0.0	0.0	0.0	0.0
2678771 PROMENADE AVE	Other	0.16	45	4	21,131	21,103	21,097	21,148	0.0	0.0	0.0	0.0	0.0	0.0	0.0	0.0
2678773 PARKRIDGE AVE	Other	0.15	45	4	14,423	14,374	14,448	14,433	0.0	0.0	0.0	0.0	0.0	0.0	0.0	0.0
2678776 N COTA ST	Other	0.13	30	4	12,176	12,163	12,239	12,183	0.0	0.0	0.0	0.0	0.0	0.0	0.0	0.0
2678778 E PARKRIDGE AVE	Other	0.03	45	4	21,434	21,339	21,421	21,430	0.0	0.0	0.0	0.0	0.0	0.0	0.0	0.0
2678782 PARKRIDGE AVE	Other	0.33	45	4	11,700	11,672	11,755	11,711	0.0	0.0	0.0	0.0	0.0	0.0	0.0	0.0
2678784 RIVER RD	Other	0.22	50	4	31,585	31,583	31,800	31,810	0.0	0.0	0.0	0.0	0.0	0.0	0.0	0.0
2678786 RIVER RD	Other	0.15	50	4	21,806	21,816	21,855	21,832	0.0	0.0	0.0	0.0	0.0	0.0	0.0	0.0
2678791 MOUNTAIN AVE	Other	0.20	45	4	5,322	5,355	5,302	5,315	0.0	0.0	0.0	0.0	0.0	0.0	0.0	0.0
2678794 HIDDEN VALLEY PK	Other	0.04	45	4	38,475	38,471	38,438	38,302	0.0	0.0	0.0	0.0	0.0	0.0	0.0	0.0
2678796 HIDDEN VALLEY PK	Other	0.03	45	4	31,650	31,682	31,645	31,594	0.0	0.0	0.0	0.0	0.0	0.0	0.0	0.0
2678798 E PARKRIDGE AVE	Other	0.02	45	4	22,008	21,883	21,980	21,993	0.0	0.0	0.0	0.0	0.0	0.0	0.0	0.0
2678800 N JOY ST	Other	0.07	45	4	20,392	20,324	20,396	20,338	0.0	0.0	0.0	0.0	0.0	0.0	0.0	0.0
2678802 5TH ST	Other	0.22	45	4	7,151	7,068	7,159	7,098	0.0	-0.1	0.0	0.0	0.1	0.0	0.1	0.0
2678807 HAMNER AVE	Other	0.24	50	4	9,418	9,466	9,413	9,449	0.0	0.0	0.0	0.0	0.0	0.0	0.0	0.0
2678810 4TH ST	Other	0.15	50	4	4,999	5,153	4,901	4,932	0.0	0.1	-0.1	-0.1	-0.1	0.0	-0.2	-0.2
2678817 4TH ST	Other	0.19	45	4	5,084	5,037	5,102	5,064	0.0	0.0	0.0	0.0	0.0	0.0	0.1	0.0
2678821 TEMESCAL AVE	Other	0.31	45	4	1,398	1,390	1,333	1,343	0.0	-0.1	0.1	-0.2	-0.2	0.0	-0.1	0.0
2678825 6TH ST	Other	0.25	50	4	630	631	627	633	0.0	0.0	0.0	0.0	0.0	0.0	0.0	0.0
2678830 68TH ST	Other	0.32	50	4	9,948	9,927	9,946	9,865	0.0	0.0	0.0	0.0	0.0	0.0	0.0	0.0
2678836 WINEVILLE AVE	Other	0.43	45	4	2,320	2,288	2,349	2,302	0.0	-0.1	0.1	0.0	0.1	0.0	0.1	0.0
2678843 CLEVELAND AVE	Other	0.24	45	4	2,788	2,768	2,762	2,785	0.0	0.0	0.0	0.0	0.0	0.0	0.0	0.0
2678847 BELLEGRAVE AVE	Other	0.22	50	4	37,032	37,021	36,944	37,030	0.0	0.0	0.0	0.0	0.0	0.0	0.0	0.0
2678850 LIMONITE AVE	Other	0.24	55	4	66,884	66,884	66,855	66,764	0.0	0.0	0.0	0.0	0.0	0.0	0.0	0.0
2678852 CHADBOURNE AVE	Other	0.52	30	4	5,566	5,602	5,631	5,639	0.0	0.0	0.0	0.1	0.0	0.0	0.0	0.0
2678854 SANDY LN	Other	0.23	30	4	72	72	72	72	0.0	0.0	0.0	0.0	0.0	0.0	0.0	0.0
2678856 ARLINGTON AVE	Other	0.21	45	4	373	373	373	373	0.0	0.0	0.0	0.0	0.0	0.0	0.0	0.0
2678859 ARLINGTON AVE	Other	0.21	45	4	445	445	445	445	0.0	0.0	0.0	0.0	0.0	0.0	0.0	0.0
2678861 CYPRESS AVE	Other	0.03	40	4	3,209	3,229	3,201	3,203	0.0	0.0	0.0	0.0	0.0	0.0	0.0	0.0
2678864 TYLER ST	Other	0.49	55	4	24,562	24,681	24,534	24,566	0.0	0.0	0.0	0.0	0.0	0.0	0.0	0.0
2678866 ARLINGTON AVE	Other	0.23	45	4	17,037	17,184	17,094	17,139	0.0	0.0	0.0	0.0	0.0	0.0	0.0	0.0
2678871 ARLINGTON AVE	Other	0.43	45	4	19,470	19,571	19,501	19,579	0.0	0.0	0.0	0.0	0.0	0.0	0.0	0.0
2678873 RUTLAND AVE	Other	0.13	30	4	3,348	3,317	3,311	3,311	0.0	0.0	0.0	0.0	0.0	0.0	0.0	0.0
2678881 BORDER AVE	Other	0.27	30	4	2,593	2,585	2,566	2,584	0.0	0.0	0.0	0.0	0.0	0.0	0.0	0.0
2678883 PALISADES DR	Other	0.58	30	4	2,442	2,388	2,447	2,462	0.0	-0.1	0.0	0.0	0.1	0.0	0.1	0.0
2678885 GREEN RIVER RD	Other	0.06	40	4	40,966	40,698	40,467	40,887	0.0	0.0	-0.1	0.0	0.0	0.0	0.0	0.0
2678887 GREEN RIVER RD	Other	0.10	50	4	40,195	40,034	39,699	40,137	0.0	0.0	-0.1	0.0	0.0	0.0	0.0	0.0
2678889 HIDDEN HILLS WY	Other	0.59	30	4	6,464	6,442	6,490	6,443	0.0	0.0	0.0	0.0	0.0	0.0	0.0	0.0
2678891 GREEN RIVER RD	Other	0.21	50	4	36,704	36,527	36,234	36,612	0.0	0.0	-0.1	0.0	0.0	0.0	0.0	0.0
2678893 MANGULAR AVE	Other	0.34	30	4	785	779	789	795	0.0	0.0	0.0	0.1	0.0	0.0	0.1	0.1
2678895 WIGEON DR	Other	0.21	30	4	0	0	0	794	0.0	0.0	0.0	0.0	0.0	0.0	0.0	0.0
2678897 MANGULAR AVE	Other	0.16	30	4	785	779	789	794	0.0	0.0	0.0	0.1	0.0	0.0	0.1	0.1
2678899 CANYON CREST DR	Other	0.06	30	4	0	0	0	0	0.0	0.0	-0.1	0.0	0.0	0.0	0.0	0.0
2678904 GREEN RIVER RD	Other	0.20	50	4	44,338	44,111	43,818	44,304	0.0	0.0	0.0	0.0	0.0	0.0	0.0	0.0
2678908 BUTTERFIELD DR	Other	0.76	30	4	0	0	0	0	0.0	0.0	0.0	0.0	0.0	0.0	0.0	0.0
2678910 GREEN RIVER RD	Other	0.13	50	4	35,663	35,442	35,172	35,658	0.0	0.0	-0.1	0.0	0.0	0.0	0.0	0.0
2678914 RIDGELINE DR	Other	0.08	45	4	5,217	5,178	5,062	5,152	0.0	0.0	-0.1	-0.1	0.0	0.0	-0.1	0.0
2678916 GREEN RIVER RD	Other	0.34	50	4	30,446	30,264	30,110	30,506	0.0	0.0	0.0	0.0	0.0	0.0	0.0	0.0
2678918 W 6TH ST	Other	0.06	50	4	38,683	39,046	39,022	38,945	0.0	0.0	0.0	0.0	0.0	0.0	0.0	0.0
2678920 PINECREST DR	Other	0.30	50	4	25,538	25,068	25,301	25,303	0.0	-0.1	0.0	0.0	0.1	0.0	0.0	0.0
2678922 PASEO GRANDE	Other	0.31	45	4	19,479	19,297	19,420	19,529	0.0	0.0	0.0	0.0	0.0	0.0	0.0	0.1
2678927 W 6TH ST	Other	0.11	50	4	40,303	40,303	40,372	40,352	0.0	0.0	0.0	0.0	0.0	0.0	0.0	0.0
2678929 SHERMAN AVE	Other	0.13														

2678963 AVENIDA DEL VISTA AVE		0.40	30	4	4,671	4,665	4,625	4,617	0.0	0.0	0.0	-0.1	0.0	0.0	0.0	0.0
2678969 BLUFF ST		0.39	45	4	7,182	7,139	7,132	7,163	0.0	0.0	0.0	0.0	0.0	0.0	0.0	0.0
2678972 W RINCON ST	Other	0.27	30	4	1,585	1,582	1,573	1,570	0.0	0.0	0.0	0.0	0.0	0.0	0.0	0.0
2678974 RAILROAD ST	Other	0.17	45	4	19,972	20,103	20,071	20,009	0.0	0.0	0.0	0.0	0.0	0.0	0.0	0.0
2678976 RAILROAD ST	Other	0.17	45	4	20,229	20,319	20,302	20,232	0.0	0.0	0.0	0.0	0.0	0.0	0.0	0.0
2678978 BELLEGRAVE AVE		0.26	50	4	501	498	495	495	0.0	0.0	0.0	0.0	0.0	0.0	0.0	0.0
2678980 LIMONITE AVE	Other	0.50	55	4	49,193	49,259	49,209	49,105	0.0	0.0	0.0	0.0	0.0	0.0	0.0	0.0
2678984 65TH ST		0.25	45	4	8,889	8,952	8,888	8,881	0.0	0.0	0.0	0.0	0.0	0.0	0.0	0.0
2678990 TEMESCAL CANYO	Other	0.32	55	4	33,536	33,299	33,383	33,288	0.0	0.0	0.0	0.0	0.0	0.0	0.0	0.0
2678997 INDIANA AVE		0.63	45	4	10,073	10,086	10,043	10,082	0.0	0.0	0.0	0.0	0.0	0.0	0.0	0.0
2678999 E ONTARIO AVE	Other	0.33	55	4	30,899	30,686	30,735	30,685	0.0	0.0	0.0	0.0	0.0	0.0	0.0	0.0
2679001 EL CERRITO RD		0.22	55	4	5,027	4,866	5,298	5,093	0.0	-0.1	0.2	0.1	0.1	0.0	0.4	0.2
2679003 INDIANA AVE	Other	0.29	45	4	12,740	12,748	12,729	12,724	0.0	0.0	0.0	0.0	0.0	0.0	0.0	0.0
2679005 INDIANA AVE		0.12	45	4	13,273	13,287	13,274	13,248	0.0	0.0	0.0	0.0	0.0	0.0	0.0	0.0
2679009 INDIANA AVE	Other	0.27	45	4	22,993	22,965	23,109	23,054	0.0	0.0	0.0	0.0	0.0	0.0	0.0	0.0
2679012 MAGNOLIA AVE	Other	0.07	45	4	9,184	9,200	9,222	9,261	0.0	0.0	0.0	0.0	0.0	0.0	0.0	0.0
2679014 MAGNOLIA AVE	Other	0.33	55	4	8,097	8,137	8,105	8,086	0.0	0.0	0.0	0.0	0.0	0.0	0.0	0.0
2679018 MC KINLEY ST	Other	0.10	50	4	24,664	24,568	24,585	24,601	0.0	0.0	0.0	0.0	0.0	0.0	0.0	0.0
2679020 SAMPSON AVE		0.60	45	4	6,059	6,048	5,981	5,998	0.0	0.0	-0.1	0.0	0.0	0.0	0.0	0.0
2679022 PIERCE ST	Other	0.07	45	4	16,190	15,591	15,768	15,587	0.0	-0.1	-0.1	-0.2	0.1	0.0	0.0	0.0
2679025 MAGNOLIA AVE	Other	0.26	45	4	9,016	9,055	8,996	8,996	0.0	0.0	0.0	0.0	0.0	0.0	0.0	0.0
2679028 MAGNOLIA AVE	Other	0.10	55	4	13,052	13,024	12,997	13,027	0.0	0.0	0.0	0.0	0.0	0.0	0.0	0.0
2679030 MAGNOLIA AVE	Other	0.23	55	4	13,761	13,781	13,676	13,667	0.0	0.0	0.0	0.0	0.0	0.0	0.0	0.0
2679032 MC KINLEY ST	Other	0.22	45	4	14,031	14,012	14,109	14,077	0.0	0.0	0.0	0.0	0.0	0.0	0.0	0.0
2679034 MAGNOLIA AVE	Other	0.06	55	4	13,862	13,812	13,803	13,845	0.0	0.0	0.0	0.0	0.0	0.0	0.0	0.0
2679037 SAMPSON AVE		0.57	30	4	8,581	8,568	8,580	8,595	0.0	0.0	0.0	0.0	0.0	0.0	0.0	0.0
2679039 MAGNOLIA AVE	Other	0.11	45	4	8,438	8,447	8,403	8,414	0.0	0.0	0.0	0.0	0.0	0.0	0.0	0.0
2679041 MAGNOLIA AVE	Other	0.26	55	4	14,840	14,874	14,759	14,750	0.0	0.0	0.0	0.0	0.0	0.0	0.0	0.0
2679043 COLLETT AVE		0.33	30	4	6,533	6,548	6,527	6,559	0.0	0.0	0.0	0.0	0.0	0.0	0.0	0.0
2679047 PROMENADE AVE	Other	0.03	45	4	15,391	15,334	15,374	15,405	0.0	0.0	0.0	0.0	0.0	0.0	0.0	0.0
2679048 E 6TH ST	Other	0.08	30	4	9,991	9,998	9,967	9,962	0.0	0.0	0.0	0.0	0.0	0.0	0.0	0.0
2679051 E 6TH ST	Other	0.22	50	4	13,159	13,141	13,171	13,131	0.0	0.0	0.0	0.0	0.0	0.0	0.0	0.0
2679053 PROMENADE AVE	Other	0.25	45	4	12,804	12,845	12,774	12,818	0.0	0.0	0.0	0.0	0.0	0.0	0.0	0.0
2679055 E 6TH ST	Other	0.19	50	4	36,212	36,103	36,245	36,188	0.0	0.0	0.0	0.0	0.0	0.0	0.0	0.0
2679057 RADIO RD		0.08	30	4	7,904	7,907	7,883	7,897	0.0	0.0	0.0	0.0	0.0	0.0	0.0	0.0
2679060 E 6TH ST	Other	0.04	50	4	36,149	36,131	36,117	36,095	0.0	0.0	0.0	0.0	0.0	0.0	0.0	0.0
2679062 E 6TH ST	Other	0.14	50	4	14,694	14,686	14,722	14,681	0.0	0.0	0.0	0.0	0.0	0.0	0.0	0.0
2679064 GOLDEN AVE		0.41	45	4	363	363	337	337	0.0	0.3	-0.4	-0.3	-0.7	0.0	0.0	0.0
2679066 PIERCE ST	Other	0.07	45	4	32,788	33,192	33,072	33,167	0.0	0.1	0.0	0.0	-0.1	0.0	0.0	0.0
2679068 MAGNOLIA AVE	Other	0.05	45	4	5,934	5,949	5,935	5,935	0.0	0.0	0.0	0.0	0.0	0.0	0.0	0.0
2679070 PROMENADE AVE	Other	0.35	45	4	31,929	31,903	31,922	31,917	0.0	0.0	0.0	0.0	0.0	0.0	0.0	0.0
2679072 ROCK VISTA DR		0.19	30	4	2,792	2,815	2,809	2,817	0.0	0.0	0.0	0.0	0.0	0.0	0.0	0.0
2679075 PROMENADE AVE	Other	0.08	45	4	21,857	21,851	21,847	21,883	0.0	0.0	0.0	0.0	0.0	0.0	0.0	0.0
2679079 E PARKRIDGE AVE	Other	0.13	45	4	27,772	27,744	27,754	27,815	0.0	0.0	0.0	0.0	0.0	0.0	0.0	0.0
2679081 QUARRY ST		0.21	30	4	4,466	4,456	4,459	4,453	0.0	0.0	0.0	0.0	0.0	0.0	0.0	0.0
2679084 LA SIERRA AVE	Other	0.30	45	4	7,992	7,993	8,057	8,015	0.0	0.0	0.0	0.0	0.0	0.0	0.0	0.0
2679086 GOLDEN AVE		0.31	30	4	219	223	207	207	0.1	-0.2	-0.1	-0.2	-0.1	0.0	-0.2	-0.3
2679088 COLLETT AVE	Other	0.09	45	4	27,107	27,222	27,234	27,281	0.0	0.0	0.0	0.0	0.0	0.0	0.0	0.0
2679092 COLLETT AVE	Other	0.04	45	4	26,746	26,861	26,899	26,967	0.0	0.0	0.0	0.0	0.0	0.0	0.0	0.0
2679094 CALIFORNIA AVE		0.41	30	4	11,148	11,111	11,084	11,098	0.0	0.0	0.0	0.0	0.0	0.0	0.0	0.0
2679096 OLD TEMESCAL RD		0.13	30	4	14,345	14,354	14,370	14,386	0.0	0.0	0.0	0.0	0.0	0.0	0.0	0.0
2679098 CALIFORNIA AVE		0.26	30	4	8,060	8,061	8,094	8,065	0.0	0.0	0.0	0.0	0.0	0.0	0.0	0.0
2679100 E ONTARIO AVE	Other	0.08	55	4	41,703	41,497	41,458	41,429	0.0	0.0	0.0	0.0	0.0	0.0	0.0	0.0
2679102 CALIFORNIA AVE		0.19	45	4	4,541	4,595	4,584	4,548	0.0	0.1	0.0	-0.1	0.0	0.0	0.0	0.0
2679104 E CHASE DR	Other	0.08	45	4	9,806	9,826	9,856	9,824	0.0	0.0	0.0	0.0	0.0	0.0	0.0	0.0
2679106 COMPTON AVE		0.21	30	4	4,503	4,540	4,536	4,512	0.0	0.0	0.0	0.0	0.0	0.0	0.0	0.0
2679108 EL SOBRANTE RD		0.19	45	4	11,731	11,679	11,890	11,854	0.0	0.0	0.1	0.0	0.0	0.0	0.1	0.1
2679110 EL SOBRANTE RD		0.14	45	4	13,127	13,030	13,249	13,211	0.0	0.0	0.0	0.0	0.0	0.0	0.1	0.1
2679112 FULLERTON AVE	Other	0.25	45	4	24,419	24,310	24,354	24,315	0.0	0.0	0.0	0.0	0.0	0.0	0.0	0.0
2679114 MAGNOLIA AVE	Other	0.20	50	4	24,001	24,053	24,026	24,047	0.0	0.0	0.0	0.0	0.0	0.0	0.0	0.0
2679116 OLD TEMESCAL RD		0.16	30	4	14,602	14,590	14,571	14,602	0.0	0.0	0.0	0.0	0.0	0.0	0.0	0.0
2679118 TABER ST	Other	0.06	30	4	909	1,047	918	923	0.0	0.6	0.0	0.1	-0.6	0.0	-0.6	-0.5
2679120 SANTANA WAY	Other	0.16	30	4	880	903	885	894	0.0	0.1	0.0	0.0	-0.1	0.0	0.0	0.0
2679122 RIMPAU AVE	Other	0.23	45	4	2,987	3,035	2,952	2,974	0.0	0.1	-0.1	0.0	-0.1	0.0	-0.1	-0.1
2679124 RIMPAU AVE		0.37	30	4	4,049	4,048	4,072	4,043	0.0	0.0	0.0	0.0	0.0	0.0	0.0	0.0
2679126 FULLERTON AVE	Other	0.08	45	4	23,992	23,955	23,892	23,891	0.0	0.0	0.0	0.0	0.0	0.0	0.0	0.0
2679128 FULLERTON AVE	Other	0.24	45	4	19,003	18,971	18,913	18,884	0.0	0.0	0.0	0.0	0.0	0.0	0.0	0.0
2679130 KELLOGG AVE	Other	0.19	30	4	3,108	3,115	3,112	3,108	0.0	0.0	0.0	0.0	0.0	0.0	0.0	0.0
2679132 KELLOGG AVE	Other	0.04	30	4	1,731	1,726	1,712	1,730	0.0	0.0	0.0	0.0	0.0	0.0	0.0	0.0
2679134 SANTANA WAY	Other	0.25	30	4	2,561	2,547	2,553	2,546	0.0	0.0	0.0	0.0	0.0	0.0	0.0	0.0
2679136		0.15	50	4	17,075	17,084	17,030	17,030	0.0	0.0	0.0	0.0	0.0	0.0	0.0	0.0
2679140 GARRETSON AVE	Other	0.27	30	4	2,096	2,077	2,078	2,078	0.0	0.0	0.0	0.0	0.0	0.0	0.0	0.0
2679142 E CHASE DR	Other	0.09	45	4	9,118	9,080	9,029	9,067	0.0	0.0	0.0	0.0	0.0	0.0	0.0	0.0
2679144 E FOOTHILL PKY	Other	0.25	45	4	15,568	15,302	15,129	15,433	0.0	-0.1	-0.1	0.0	0.1	0.0	0.0	0.0
2679146 RIMPAU AVE	Other	0.16	45	4	3,338	3,396	3,319	3,325	0.0	0.1	0.0	0.0	-0.1	0.0	-0.1	-0.1
2679148 RIMPAU AVE	Other	0.11	45	4	9,078	9,134	9,094	9,059	0.0	0.0	0.0	0.0	0.0	0.0	0.0	0.0
2679150 VALENCIA RD		0.10	30	4	5,097	5,024	5,075	5,082	0.0	-0.1	0.0	0.0	0.1	0.0	0.0	0.1
2679152 RIMPAU AVE	Other	0.13	30	4	4,419	4,393	4,422	4,386	0.0	0.0	0.0	0.0	0.0	0.0	0.0	0.0
2679154 E CHASE DR	Other	0.09	45	4	6,676	6,655	6,616	6,695	0.0	0.0	0.0	0.0	0.0	0.0	0.0	0.0
2679156 GARRETSON AVE	Other	0.14	45	4	490	490	498	498	0.0	-0.1	0.0	0.0	-0.1			

2679205 HIDDEN VALLEY PHOther	0.52	45	4	12,362	12,341	12,399	12,344	0.0	0.0	0.0	0.0	0.0	0.0	0.0	0.0	0.0	0.0	0.0	0.0
2679207 HIDDEN VALLEY PHOther	0.03	45	4	19,528	19,726	19,659	19,591	0.0	0.0	0.0	0.0	0.0	0.0	0.0	0.0	0.0	0.0	0.0	0.0
2679209 E PARKRIDGE AVEOther	0.17	45	4	16,515	16,541	16,496	16,552	0.0	0.0	0.0	0.0	0.0	0.0	0.0	0.0	0.0	0.0	0.0	0.0
2679211 BUCHANAN AVE	0.16	40	4	0	0	0	0	0.0	0.0	0.0	0.0	0.0	0.0	0.0	0.0	0.0	0.0	0.0	0.0
2679215 LA SIERRA AVE	0.15	45	4	34,781	34,657	34,663	34,779	0.0	0.0	0.0	0.0	0.0	0.0	0.0	0.0	0.0	0.0	0.0	0.0
2679217 INDIANA AVE	0.26	45	4	21,214	21,070	21,288	21,268	0.0	0.0	0.0	0.0	0.0	0.0	0.0	0.0	0.0	0.0	0.0	0.0
2679220 INDIANA AVE	0.45	40	4	8,112	8,170	8,221	8,323	0.0	0.0	0.0	0.0	0.0	0.0	0.0	0.0	0.0	0.0	0.0	0.0
2679225 MAGNOLIA AVE	0.16	45	4	16,779	16,877	16,893	16,872	0.0	0.0	0.0	0.0	0.0	0.0	0.0	0.0	0.0	0.0	0.0	0.0
2679227 PIERCE ST	0.20	45	4	12,184	12,180	12,381	12,244	0.0	0.0	0.1	0.0	0.0	0.0	0.0	0.0	0.1	0.0	0.0	0.0
2679230 VICTORIA AVE	0.14	45	4	15,603	15,597	15,692	15,666	0.0	0.0	0.0	0.0	0.0	0.0	0.0	0.0	0.0	0.0	0.0	0.0
2679235 POLK ST	0.23	40	4	5,802	5,761	5,746	5,754	0.0	0.0	0.0	0.0	0.0	0.0	0.0	0.0	0.0	0.0	0.0	0.0
2679237 MAGNOLIA AVE	0.26	40	4	17,621	17,605	17,634	17,706	0.0	0.0	0.0	0.0	0.0	0.0	0.0	0.0	0.0	0.0	0.0	0.0
2679239 PARK SIERRA DR	0.03	40	4	7,861	7,836	7,883	7,857	0.0	0.0	0.0	0.0	0.0	0.0	0.0	0.0	0.0	0.0	0.0	0.0
2679241 TYLER ST	0.24	45	4	28,744	28,805	28,882	28,834	0.0	0.0	0.0	0.0	0.0	0.0	0.0	0.0	0.0	0.0	0.0	0.0
2679243 MAGNOLIA AVE	0.22	40	4	19,752	19,738	19,551	19,667	0.0	0.0	0.0	0.0	0.0	0.0	0.0	0.0	0.0	0.0	0.0	0.0
2679245 DIANA AVE	0.26	40	4	5,654	5,674	5,744	5,738	0.0	0.0	0.0	0.0	0.0	0.0	0.0	0.0	0.0	0.0	0.0	0.0
2679247 MAGNOLIA AVE	0.11	40	4	49,801	49,795	49,877	49,887	0.0	0.0	0.0	0.0	0.0	0.0	0.0	0.0	0.0	0.0	0.0	0.0
2679250 INDIANA AVE	0.26	40	4	20,575	20,549	20,828	21,006	0.0	0.0	0.1	0.1	0.1	0.0	0.0	0.0	0.0	0.1	0.1	0.1
2679253 TYLER ST	0.12	40	4	4,243	4,235	4,329	4,353	0.0	0.0	0.0	0.1	0.1	0.0	0.0	0.0	0.1	0.1	0.1	0.1
2679255 VICTORIA AVE	0.26	45	4	9,894	9,875	9,976	10,122	0.0	0.0	0.0	0.0	0.1	0.0	0.0	0.0	0.0	0.0	0.0	0.0
2679259 TYLER ST	0.22	45	4	13,995	14,009	13,977	13,999	0.0	0.0	0.0	0.0	0.0	0.0	0.0	0.0	0.0	0.0	0.0	0.0
2679263 HOLE AVE	0.19	45	4	12,359	12,355	12,543	12,519	0.0	0.0	0.1	0.1	0.0	0.0	0.0	0.0	0.1	0.1	0.1	0.1
2679265 TYLER ST	0.18	45	4	16,281	16,273	16,254	16,284	0.0	0.0	0.0	0.0	0.0	0.0	0.0	0.0	0.0	0.0	0.0	0.0
2679267 MAGNOLIA AVE	0.15	40	4	36,362	36,326	36,326	36,325	0.0	0.0	0.0	0.0	0.0	0.0	0.0	0.0	0.0	0.0	0.0	0.0
2679269 HOLE AVE	0.24	45	4	20,017	20,098	20,200	20,211	0.0	0.0	0.0	0.0	0.0	0.0	0.0	0.0	0.0	0.0	0.0	0.0
2679271 POLK ST	0.33	40	4	5,379	5,391	5,402	5,387	0.0	0.0	0.0	0.0	0.0	0.0	0.0	0.0	0.0	0.0	0.0	0.0
2679273 MAGNOLIA AVE	0.25	40	4	14,532	14,562	14,618	14,623	0.0	0.0	0.0	0.0	0.0	0.0	0.0	0.0	0.0	0.0	0.0	0.0
2679276 LA SIERRA AVE	0.41	45	4	12,982	13,027	13,113	13,050	0.0	0.0	0.0	0.0	0.0	0.0	0.0	0.0	0.0	0.0	0.0	0.0
2679278 MAGNOLIA AVE	0.23	40	4	15,788	15,874	15,946	15,949	0.0	0.0	0.0	0.0	0.0	0.0	0.0	0.0	0.0	0.0	0.0	0.0
2679280 COOK AVE	0.09	30	4	3,673	3,669	3,665	3,654	0.0	0.0	0.0	0.0	0.0	0.0	0.0	0.0	0.0	0.0	0.0	0.0
2679282 JONES AVE	0.19	30	4	1,953	1,934	1,918	1,914	0.0	0.0	-0.1	-0.1	0.0	0.0	0.0	0.0	0.0	0.0	0.0	0.0
2679286 CHALLENGE AVE	0.07	30	4	598	598	598	598	0.0	0.0	0.0	0.0	0.0	0.0	0.0	0.0	0.0	0.0	0.0	0.0
2679288 TYLER ST	0.15	45	4	16,868	16,914	16,893	16,897	0.0	0.0	0.0	0.0	0.0	0.0	0.0	0.0	0.0	0.0	0.0	0.0
2679291 HOLE AVE	0.04	45	4	10,895	10,895	10,912	10,899	0.0	0.0	0.0	0.0	0.0	0.0	0.0	0.0	0.0	0.0	0.0	0.0
2679294 COLLETT AVE	0.24	45	4	26,516	26,660	26,627	26,674	0.0	0.0	0.0	0.0	0.0	0.0	0.0	0.0	0.0	0.0	0.0	0.0
2679298 MAGNOLIA AVE	0.16	45	4	19,571	19,655	19,695	19,665	0.0	0.0	0.0	0.0	0.0	0.0	0.0	0.0	0.0	0.0	0.0	0.0
2679300 PHILBIN AVE	0.16	30	4	175	175	175	172	0.0	0.0	0.0	0.0	-0.1	0.0	0.0	0.0	0.0	0.0	0.0	-0.1
2679302 CREST AVE	0.07	30	4	121	122	121	121	0.0	0.0	0.0	0.0	0.0	0.0	0.0	0.0	0.0	0.0	0.0	0.0
2679304 CREST AVE	0.07	40	4	4,733	4,729	4,694	4,699	0.0	0.0	0.0	0.0	0.0	0.0	0.0	0.0	0.0	0.0	0.0	0.0
2679306 VAN BUREN BLVD	0.16	45	4	39,599	39,471	39,551	39,558	0.0	0.0	0.0	0.0	0.0	0.0	0.0	0.0	0.0	0.0	0.0	0.0
2679308 WELLS AVE	0.12	40	4	8,052	8,122	8,102	8,079	0.0	0.0	0.0	0.0	0.0	0.0	0.0	0.0	0.0	0.0	0.0	0.0
2679310 VAN BUREN BLVD	0.19	45	4	43,500	43,420	43,510	43,517	0.0	0.0	0.0	0.0	0.0	0.0	0.0	0.0	0.0	0.0	0.0	0.0
2679312 JONES AVE	0.17	30	4	805	831	819	820	0.0	0.1	0.1	0.1	0.1	-0.1	0.0	0.0	-0.1	-0.1	-0.1	-0.1
2679314 ARLINGTON AVE	0.11	45	4	9,983	10,011	9,993	9,977	0.0	0.0	0.0	0.0	0.0	0.0	0.0	0.0	0.0	0.0	0.0	0.0
2679316 CYPRESS AVE	0.09	40	4	3,963	3,964	3,963	3,967	0.0	0.0	0.0	0.0	0.0	0.0	0.0	0.0	0.0	0.0	0.0	0.0
2679318 CHALLENGE AVE	0.15	30	4	6,217	6,198	6,202	6,194	0.0	0.0	0.0	0.0	0.0	0.0	0.0	0.0	0.0	0.0	0.0	0.0
2679320 RUTLAND AVE	0.11	30	4	2,417	2,416	2,414	2,412	0.0	0.0	0.0	0.0	0.0	0.0	0.0	0.0	0.0	0.0	0.0	0.0
2679324 JONES AVE	0.21	30	4	496	520	504	500	0.0	0.2	0.1	0.0	-0.2	0.0	0.0	0.0	-0.1	-0.2	-0.2	-0.2
2679326 NORWOOD AVE	0.19	30	4	3,521	3,521	3,530	3,528	0.0	0.0	0.0	0.0	0.0	0.0	0.0	0.0	0.0	0.0	0.0	0.0
2679328 CAMPBELL AVE	0.09	40	4	2,039	2,037	2,035	2,025	0.0	0.0	0.0	0.0	0.0	0.0	0.0	0.0	0.0	0.0	0.0	0.0
2679331 MAGNOLIA AVE	0.26	45	4	11,628	11,641	11,578	11,569	0.0	0.0	0.0	0.0	0.0	0.0	0.0	0.0	0.0	0.0	0.0	0.0
2679333 INDIANA AVE	0.05	45	4	19,103	19,108	19,175	19,180	0.0	0.0	0.0	0.0	0.0	0.0	0.0	0.0	0.0	0.0	0.0	0.0
2679336 MAGNOLIA AVE	0.09	45	4	17,983	18,022	17,966	18,015	0.0	0.0	0.0	0.0	0.0	0.0	0.0	0.0	0.0	0.0	0.0	0.0
2679338 LA SIERRA AVE	0.10	45	4	35,727	35,785	35,442	35,714	0.0	0.0	0.0	0.0	0.0	0.0	0.0	0.0	0.0	0.0	0.0	0.0
2679340 LA SIERRA AVE	0.16	45	4	12,398	12,360	12,378	12,362	0.0	0.0	0.0	0.0	0.0	0.0	0.0	0.0	0.0	0.0	0.0	0.0
2679343 PIERCE ST	0.17	45	4	26,120	26,195	26,105	26,124	0.0	0.0	0.0	0.0	0.0	0.0	0.0	0.0	0.0	0.0	0.0	0.0
2679345 NORWOOD AVE	0.18	30	4	2,552	2,543	2,545	2,534	0.0	0.0	0.0	0.0	0.0	0.0	0.0	0.0	0.0	0.0	0.0	0.0
2679347 NORWOOD AVE	0.10	30	4	2,507	2,497	2,500	2,490	0.0	0.0	0.0	0.0	0.0	0.0	0.0	0.0	0.0	0.0	0.0	0.0
2679349 MITCHELL AVE	0.05	30	4	1,400	1,407	1,407	1,406	0.0	0.0	0.0	0.0	0.0	0.0	0.0	0.0	0.0	0.0	0.0	0.0
2679351 LA SIERRA AVE	0.02	45	4	9,304	9,271	9,263	9,279	0.0	0.0	0.0	0.0	0.0	0.0	0.0	0.0	0.0	0.0	0.0	0.0
2679354 LA SIERRA AVE	0.18	45	4	9,146	9,113	9,114	9,122	0.0	0.0	0.0	0.0	0.0	0.0	0.0	0.0	0.0	0.0	0.0	0.0
2679356 LA SIERRA AVE	0.15	45	4	9,553	9,528	9,535	9,530	0.0	0.0	0.0	0.0	0.0	0.0	0.0	0.0	0.0	0.0	0.0	0.0
2679360 LA SIERRA AVE	0.22	45	4	7,221	7,174	7,195	7,208	0.0	0.0	0.0	0.0	0.0	0.0	0.0	0.0	0.0	0.0	0.0	0.0
2679362 ARLINGTON AVE	0.48	45	4	5,250	5,202	5,224	5,238	0.0	0.0	0.0	0.0	0.0	0.0	0.0	0.0	0.0	0.0	0.0	0.0
2679368 JONES AVE	0.07	30	4	380	390	358	368	0.0	0.1	-0.3	-0.1	-0.1	0.0	0.0	0.0	-0.4	-0.2	-0.2	-0.2
2679369 BUSHNELL AVE	0.44	30	4	5,815	5,873	5,852	5,832	0.0	0.0	0.0	0.0	0.0	0.0	0.0	0.0	0.0	0.0	0.0	0.0
2679369 WELLS AVE	0.11	40	4	7,399	7,404	7,416	7,414	0.0	0.0	0.0	0.0	0.0	0.0	0.0	0.0	0.0	0.0	0.0	0.0
2679371 CAMPBELL AVE	0.03	40	4	875	874	872	870	0.0	0.0	0.0	0.0	0.0	0.0	0.0	0.0	0.0	0.0	0.0	0.0
2679374 GRAMERCY PL	0.16	30	4	4,030	4,029	4,024	4,010	0.0	0.0	0.0	0.0	0.0	0.0	0.0	0.0	0.0			

2679449 LIMONITE AVE	Other	0.25	55	4	47,811	47,855	47,644	47,579	0.0	0.0	0.0	0.0	0.0	0.0	0.0	0.0
2679451 VAN BUREN BLVD	Other	0.39	60	4	106,854	107,011	106,849	106,872	0.0	0.0	0.0	0.0	0.0	0.0	0.0	0.0
2679455 58TH ST		0.28	45	4	11,257	11,276	11,231	11,212	0.0	0.0	0.0	0.0	0.0	0.0	0.0	0.0
2679459 ETIOWANDA AVE	Other	0.25	55	4	12,927	12,886	12,878	12,932	0.0	0.0	0.0	0.0	0.0	0.0	0.0	0.0
2679461 WINEVILLE AVE	Other	0.54	55	4	13,621	13,567	13,594	13,616	0.0	0.0	0.0	0.0	0.0	0.0	0.0	0.0
2679463 LUCRETIA AVE	Other	0.61	30	4	7,260	7,260	7,256	7,251	0.0	0.0	0.0	0.0	0.0	0.0	0.0	0.0
2679467 BAIN ST	Other	0.25	50	4	5,950	5,962	5,988	5,973	0.0	0.0	0.0	0.0	0.0	0.0	0.0	0.0
2679469 LIMONITE AVE	Other	0.32	55	4	48,277	48,302	48,101	48,057	0.0	0.0	0.0	0.0	0.0	0.0	0.0	0.0
2679471 MARLATT ST	Other	0.43	50	4	1,601	1,614	1,599	1,593	0.0	0.0	0.0	0.0	0.0	0.0	0.0	-0.1
2679473 JURUPA RD	Other	0.31	45	4	10,527	10,517	10,468	10,473	0.0	0.0	0.0	0.0	0.0	0.0	0.0	0.0
2679475 JURUPA RD	Other	0.22	45	4	10,545	10,540	10,481	10,488	0.0	0.0	0.0	0.0	0.0	0.0	0.0	0.0
2679478 ETIOWANDA AVE	Other	0.15	55	4	29,732	29,704	29,668	29,642	0.0	0.0	0.0	0.0	0.0	0.0	0.0	0.0
2679483 BELLEGRAVE AVE	Other	0.08	50	4	37,032	37,021	36,944	37,030	0.0	0.0	0.0	0.0	0.0	0.0	0.0	0.0
2679485 LIMONITE AVE	Other	0.02	55	4	68,994	69,051	68,837	68,699	0.0	0.0	0.0	0.0	0.0	0.0	0.0	0.0
2679487 MISSION BLVD	Other	0.23	55	4	12,385	12,475	12,429	12,559	0.0	0.0	0.0	0.1	0.0	0.0	0.0	0.0
2679489 LINDSAY		0.25	30	4	10,913	10,861	10,948	10,832	0.0	0.0	0.0	0.0	0.0	0.0	0.0	0.0
2679491 BELLEGRAVE AVE	Other	0.17	55	4	32,495	32,514	32,520	32,580	0.0	0.0	0.0	0.0	0.0	0.0	0.0	0.0
2679493 RUTILE ST		0.07	45	4	111	110	107	104	0.0	0.0	-0.2	-0.3	0.0	0.0	-0.1	-0.2
2679495 BAIN ST	Other	0.40	50	4	4,922	4,920	4,931	4,896	0.0	0.0	0.0	0.0	0.0	0.0	0.0	0.0
2679497 RUTILE ST		0.05	45	4	4,465	4,449	4,430	4,427	0.0	0.0	0.0	0.0	0.0	0.0	0.0	0.0
2679505 BELLEGRAVE AVE	Other	0.81	50	4	31,474	31,503	31,416	31,478	0.0	0.0	0.0	0.0	0.0	0.0	0.0	0.0
2679507 FELSPAR ST		0.25	45	4	8,585	8,661	8,785	8,692	0.0	0.0	0.1	0.1	0.0	0.0	0.0	0.1
2679509 GALENA ST	Other	0.38	50	4	3,633	3,694	3,665	3,667	0.0	0.1	0.0	0.0	-0.1	0.0	0.0	0.0
2679511 FELSPAR ST		0.25	45	4	6,600	6,692	6,715	6,818	0.0	0.1	0.1	0.1	-0.1	0.0	0.0	0.1
2679513 PEDLEY RD	Other	0.24	50	4	15,194	15,166	15,172	15,193	0.0	0.0	0.0	0.0	0.0	0.0	0.0	0.0
2679515 VAN BUREN BLVD	Other	0.13	60	4	67,141	67,292	67,329	67,252	0.0	0.0	0.0	0.0	0.0	0.0	0.0	0.0
2679517 VAN BUREN BLVD	Other	0.22	60	4	71,506	71,620	71,653	71,550	0.0	0.0	0.0	0.0	0.0	0.0	0.0	0.0
2679519 FELSPAR ST		0.13	45	4	4,653	4,622	4,660	4,634	0.0	0.0	0.0	0.0	0.0	0.0	0.0	0.0
2679521 58TH ST		0.31	45	4	2,289	2,265	2,271	2,278	0.0	0.0	0.0	0.0	0.0	0.0	0.0	0.0
2679523 FELSPAR ST		0.25	45	4	846	840	864	864	0.0	0.0	0.1	0.0	0.0	0.0	0.0	0.0
2679525 HILL PL		0.14	45	4	73	84	100	102	0.6	0.6	1.3	1.4	-0.6	0.0	0.7	0.8
2679527 BEACH ST		0.35	45	4	3,753	3,760	3,736	3,734	0.0	0.0	0.0	0.0	0.0	0.0	0.0	0.0
2679529 FELSPAR ST		0.25	45	4	5,350	5,329	5,364	5,366	0.0	0.0	0.0	0.0	0.0	0.0	0.0	0.0
2679535 US HIGHWAY 95	US Route-Full Access	9.70	40	4	11,867	11,789	11,781	11,791	0.0	0.0	0.0	0.0	0.0	0.0	0.0	0.0
2679537		1.82	45	4	9,472	9,385	9,334	9,392	0.0	0.0	-0.1	0.0	0.0	0.0	0.0	0.0
2679541 SAN RAFAEL DR		0.15	30	4	0	0	0	0	0.0	0.0	0.0	0.0	0.0	0.0	0.0	0.0
2679543 PINES TO PALMS	H-State Route-Full Access	2.42	40	4	25,363	25,361	25,359	25,356	0.0	0.0	0.0	0.0	0.0	0.0	0.0	0.0
2679547 PINES TO PALMS	H-State Route-Full Access	1.61	40	4	25,363	25,361	25,359	25,356	0.0	0.0	0.0	0.0	0.0	0.0	0.0	0.0
2679549 AVE OREGON	Other	0.50	45	4	0	0	0	0	0.0	0.0	0.0	0.0	0.0	0.0	0.0	0.0
2679552 CALLE MADRID	Other	0.30	55	4	0	0	0	0	0.0	0.0	0.0	0.0	0.0	0.0	0.0	0.0
2679554 HACIENDA AVE		1.38	55	4	14,782	14,818	14,815	14,759	0.0	0.0	0.0	0.0	0.0	0.0	0.0	0.0
2679556 DILLON RD	Other	0.01	55	4	16,508	16,530	16,515	16,508	0.0	0.0	0.0	0.0	0.0	0.0	0.0	0.0
2679558 DESERT VIEW AVE		0.50	45	4	14,995	14,861	14,607	14,765	0.0	0.0	-0.1	-0.1	0.0	0.0	-0.1	0.0
2679560 HACIENDA AVE	Other	0.54	45	4	14,782	14,818	14,815	14,759	0.0	0.0	0.0	0.0	0.0	0.0	0.0	0.0
2679562 DILLON RD	Other	0.51	55	4	7,099	7,086	7,076	7,064	0.0	0.0	0.0	0.0	0.0	0.0	0.0	0.0
2679564 DILLON RD	Other	1.37	55	4	7,099	7,086	7,076	7,064	0.0	0.0	0.0	0.0	0.0	0.0	0.0	0.0
2679566 PINES TO PALMS	H-State Route-Full Access	0.49	50	4	20,629	20,637	20,613	20,628	0.0	0.0	0.0	0.0	0.0	0.0	0.0	0.0
2679568 PINES TO PALMS	H-State Route-Full Access	1.24	50	4	22,496	22,492	22,493	22,486	0.0	0.0	0.0	0.0	0.0	0.0	0.0	0.0
2679570 FAIRWAY DR	Other	0.51	30	4	13	12	0	0	0.0	0.0	-0.3	0.0	0.3	0.0	0.0	0.0
2679572 FAIRWAY DR	Other	0.50	50	4	1,777	1,760	1,768	1,729	0.0	0.0	0.0	-0.1	0.0	0.0	0.0	-0.1
2679574 EISENHOWER DR	Other	0.06	55	4	0	0	0	0	0.0	0.0	0.0	0.0	0.0	0.0	0.0	0.0
2679576 22ND AVE		0.69	45	4	0	0	0	0	0.0	0.0	0.0	0.0	0.0	0.0	0.0	0.0
2679578 RIO DEL SOL RD		1.56	30	4	0	0	0	0	0.0	0.0	0.0	0.0	0.0	0.0	0.0	0.0
2679580 VISTA CHINO		1.04	45	4	0	0	0	0	0.0	0.0	0.0	0.0	0.0	0.0	0.0	0.0
2679584 THOUSAND PALMS	Other	2.36	30	4	0	0	0	0	0.0	0.0	0.0	0.0	0.0	0.0	0.0	0.0
2679586 18TH AVE		0.19	45	4	0	0	0	0	0.0	0.0	0.0	0.0	0.0	0.0	0.0	0.0
2679588 KRIS AVE		0.45	45	4	0	0	0	0	0.0	0.0	0.0	0.0	0.0	0.0	0.0	0.0
2679590 20TH AVE		0.69	45	4	0	0	0	0	0.0	0.0	0.0	0.0	0.0	0.0	0.0	0.0
2679593 RIO DEL SOL RD		0.45	45	4	0	0	0	0	0.0	0.0	0.0	0.0	0.0	0.0	0.0	0.0
2679595 30TH AVE		0.49	45	4	0	0	0	0	0.0	0.0	0.0	0.0	0.0	0.0	0.0	0.0
2679598 BOB HOPE DR	Other	0.15	55	4	15,625	15,844	15,992	16,051	0.0	0.1	0.1	0.1	-0.1	0.0	0.0	0.1
2679600 VARNER RD	Other	0.48	55	4	30,811	30,826	30,822	30,915	0.0	0.0	0.0	0.0	0.0	0.0	0.0	0.0
2679602 EL PASS	Other	0.49	50	4	1,534	1,521	1,541	1,506	0.0	0.0	0.0	0.0	0.0	0.0	0.0	0.0
2679604 SHADOW MOUNTA	Other	0.41	50	4	8,526	8,468	8,397	8,523	0.0	0.0	-0.1	0.0	0.0	0.0	0.0	0.0
2679606 PORTOLA AVE	Other	0.42	50	4	1,867	1,856	1,880	1,858	0.0	0.0	0.0	0.0	0.0	0.0	0.1	0.0
2679610 EL PASS	Other	0.11	55	4	9,647	9,568	9,452	9,640	0.0	0.0	-0.1	0.0	0.0	0.0	-0.1	0.0
2679614 PINES TO PALMS	H-State Route-Full Access	0.31	50	4	20,629	20,637	20,613	20,628	0.0	0.0	0.0	0.0	0.0	0.0	0.0	0.0
2679616 HAYSTACK RD		0.73	45	4	0	0	0	0	0.0	0.0	0.0	0.0	0.0	0.0	0.0	0.0
2679618 PORTOLA AVE	Other	0.88	50	4	1,867	1,856	1,880	1,858	0.0	0.0	0.0	0.0	0.0	0.0	0.1	0.0
2679622 EL PASS	Other	0.33	50	4	0	1	0	0	0.0	0.0	0.3	0.1	0.0	0.0	0.3	0.1
2679624 E PALM CANYON	D-State Route-Full Access	0.72	55	4	25,762	25,754	25,807	25,883	0.0	0.0	0.0	0.0	0.0	0.0	0.0	0.0
2679626 SHADOW MOUNTA	Other	0.14	50	4	7,417	7,340	7,407	7,329	0.0	0.0	0.0	0.0	0.0	0.0	0.0	0.0
2679628 VARNER RD	Other	0.10	55	4	30,811	30,826	30,822	30,915	0.0	0.0	0.0	0.0	0.0	0.0	0.0	0.0
2679635 RAMON RD	Other	0.19	55	4	23,033	23,080	22,972	23,051	0.0	0.0	0.0	0.0	0.0	0.0	0.0	0.0
2679638 RAMON RD	Other	0.06	55	4	23,033	23,080	22,972	23,051	0.0	0.0	0.0	0.0	0.0	0.0	0.0	0.0
2679640 RAMON RD	Other	0.49	55	4	22,997	23,044	22,937	23,015	0.0	0.0	0.0	0.0	0.0	0.0	0.0	0.0
2679643 BOB HOPE DR	Other	0.60	45	4	9,004	9,004	8,981	9,102	0.0	0.0	0.0	0.0	0.0	0.0	0.0	0.0
2679645 BOB HOPE DR		0.26	55	4	0	0	0	0	0.0	0.0	0.0	0.0	0.0	0.0	0.0	0.0
2679647 RAMON RD	Other	0.34	55	4	21,916	21,968	21,920	22,003	0.0	0.0	0.0	0.0	0.0	0.0	0.0	0.0
2679649 VARNER RD	Other	0.45	45	4	20,676	20,717	20,682	20,957	0.0	0.0	0.1	0.0	0.0	0.0	0.1	0.0
2679651 MONTEREY AVE	Other	0.29	50	4	1,563	1,540	1,562	1,651	0.0	-0.1	0.2	0.1	0.0	0.0	0.1	0.3
2679653 DESERT MOON DR	Other	0.19	45	4	36	36	36	36	0.0	0.0	0.					

2679689 DINAH SHORE DR	Other	0.25	55	4	1,930	1,906	1,942	1,891	0.0	-0.1	0.0	0.0	-0.1	0.1	0.0	0.1	0.0
2679695 COOK ST	Other	0.61	55	4	37,561	37,894	38,054	37,816	0.1	0.0	0.0	0.0	0.0	0.0	0.0	0.0	0.0
2679698 BOB HOPE DR	Other	0.53	55	4	27,670	27,105	27,172	27,959	0.0	-0.1	-0.1	0.0	0.0	0.1	0.0	0.0	0.1
2679701 COUNTRY CLUB DR	Other	0.46	55	4	32,699	32,686	32,826	32,721	0.0	0.0	0.0	0.0	0.0	0.0	0.0	0.0	0.0
2679703 BOB HOPE DR	Other	0.27	55	4	2,101	2,145	2,038	2,061	0.0	0.1	-0.1	-0.1	-0.1	-0.1	0.0	-0.2	-0.2
2679706 COLGATE DR	Other	0.50	55	4	34,731	34,731	34,840	34,750	0.0	0.0	0.0	0.0	0.0	0.0	0.0	0.0	0.0
2679711 HOWLEY LN	Other	0.50	45	4	42	27	33	25	-2.0	-1.0	-2.3	2.0	0.0	2.0	0.0	1.0	-0.3
2679715 PORTOLA AVE	Other	0.47	50	4	4,053	4,024	4,025	4,000	0.0	0.0	0.0	0.0	0.0	0.0	0.0	0.0	0.0
2679717 MONTEREY AVE	Other	0.46	55	4	4,728	4,422	4,644	4,505	0.0	-0.3	-0.1	-0.2	-0.2	0.3	0.0	0.2	0.1
2679722 GERALD FORD DR	Other	0.50	55	4	2,238	2,267	2,127	2,042	0.0	0.1	-0.2	-0.4	-0.1	0.0	0.0	-0.3	-0.5
2679728 AUGUSTA DR	Other	0.49	55	4	5,943	5,977	5,902	5,958	0.0	0.0	0.0	0.0	0.0	0.0	0.0	-0.1	0.0
2679730 GERALD FORD DR	Other	0.46	55	4	4,523	4,494	4,458	4,385	0.0	0.0	-0.1	-0.1	0.0	0.0	0.0	0.0	-0.1
2679733 BOB HOPE DR	Other	0.51	55	4	7,808	7,847	7,868	7,925	0.0	0.0	0.0	0.0	0.1	0.0	0.0	0.0	0.0
2679735 MONTEREY AVE	Other	0.52	55	4	4,782	4,450	4,769	4,559	0.0	-0.3	0.0	-0.2	0.3	0.1	0.0	0.3	0.1
2679737 FRANK SINATRA DR	Other	0.15	50	4	3,554	3,534	3,444	3,629	0.0	0.0	-0.1	0.1	0.0	0.0	0.0	-0.1	0.1
2679739 BOB HOPE DR	Other	0.51	55	4	4,133	4,190	4,053	4,080	0.0	-0.1	0.1	-0.1	0.1	0.0	0.0	-0.1	0.0
2679744 MONTEREY AVE	Other	0.53	55	4	953	931	1,030	998	0.0	-0.1	0.3	0.2	0.1	0.0	0.0	0.4	0.3
2679746 FRANK SINATRA DR	Other	0.69	55	4	7,324	6,989	7,138	7,160	0.0	-0.2	-0.1	0.1	0.2	0.1	0.0	0.1	0.1
2679749 COUNTRY CLUB DR	Other	0.45	55	4	32,894	32,899	33,038	32,934	0.0	0.0	0.0	0.0	0.0	0.0	0.0	0.0	0.0
2679751 RED MOUNTAIN RD	Other	0.73	40	4	4	4	3	4	0.0	0.8	-0.8	0.9	-0.8	0.0	0.0	-1.7	0.1
2679753 RED MOUNTAIN RD	Other	1.62	40	4	4	4	3	4	0.0	0.8	-0.8	0.9	-0.8	0.0	0.0	-1.7	0.1
2679755 SAGE RD	Other	0.04	40	4	1,636	1,638	1,629	1,636	0.0	0.0	0.0	0.0	0.0	0.0	0.0	0.0	0.0
2679757 BANNING IDYLLWIL	State Route-Full Access	3.02	40	4	3,876	3,864	3,848	3,866	0.0	0.0	0.0	0.0	0.0	0.0	0.0	0.0	0.0
2679760 OLD BANNING IDYLLWILD RD	Other	0.06	45	4	0	0	0	0	0.0	0.0	0.0	0.0	0.0	0.0	0.0	0.0	0.0
2679764 SOBOBA RD	Other	0.27	45	4	3,602	3,550	3,654	3,606	0.0	-0.1	0.1	0.0	0.1	0.1	0.0	0.1	0.1
2679766 BETHLAM AVE	Other	0.17	45	4	0	0	0	0	0.0	0.0	0.0	0.0	0.0	0.1	0.0	0.0	0.0
2679768 PALM AVE	Other	0.22	50	4	30,247	30,409	30,663	30,471	0.0	0.0	0.1	0.0	0.0	0.0	0.0	0.0	0.0
2679770 ESPERANZA AVE	Other	0.57	30	4	0	0	0	0	0.0	0.0	0.0	0.0	0.0	0.0	0.0	0.0	0.0
2679772 PORTER ST	Other	0.25	30	4	0	0	0	0	0.0	0.0	0.0	0.0	0.0	0.0	0.0	0.0	0.0
2679775 SOBOBA RD	Other	1.56	45	4	3,602	3,550	3,654	3,606	0.0	-0.1	0.1	0.0	0.0	0.1	0.0	0.1	0.1
2679778 SOBOBA RD	Other	0.21	45	4	0	0	0	0	0.0	0.0	0.0	0.0	0.0	0.0	0.0	0.0	0.0
2679780 W RAMONA EXPY	Other	1.03	60	4	33,096	33,193	33,062	33,188	0.0	0.0	0.0	0.0	0.0	0.0	0.0	0.0	0.0
2679782 MOUNTAIN AVE	Other	12.402	50	4	12,895	12,815	12,766	12,841	0.0	0.0	0.0	0.0	0.0	0.0	0.0	0.0	0.0
2679785 LAKE PARK RD	Other	0.37	45	4	3,602	3,550	3,654	3,606	0.0	-0.1	0.1	0.0	0.1	0.0	0.0	0.1	0.1
2679787 MOUNTAIN AVE	Other	0.18	50	4	20,195	20,109	20,139	20,136	0.0	0.0	0.0	0.0	0.0	0.0	0.0	0.0	0.0
2679790 GIBBEL RD	Other	0.07	30	4	0	0	0	0	0.0	0.0	0.0	0.0	0.0	0.0	0.0	0.0	0.0
2679792 CACTUS VALLEY RD	Other	2.84	40	4	5,229	5,214	5,226	5,225	0.0	0.0	0.0	0.0	0.0	0.0	0.0	0.0	0.0
2679794 FAIRVIEW AVE	Other	0.25	50	4	27,135	27,152	26,952	26,982	0.0	0.0	0.0	0.0	0.0	0.0	0.0	0.0	0.0
2679804 SUNSET AVE	Other	0.12	30	4	7,739	7,953	7,431	7,384	0.0	0.1	-0.2	-0.2	-0.1	0.0	0.0	-0.3	-0.3
2679806 HIGHLAND HOME RD	Other	0.18	50	4	0	0	0	0	0.0	0.0	0.0	0.0	0.0	0.0	0.0	0.0	0.0
2679808 SUNSET AVE	Other	1.26	30	4	4	4	4	4	1.0	-0.2	-0.8	4.3	-1.0	0.0	0.0	-1.9	3.3
2679810 W WESTWARD AVE	Other	0.26	50	4	4,567	4,451	4,468	5,090	0.0	-0.1	-0.1	0.5	0.1	0.0	0.0	0.0	0.6
2679813 OLD BANNING IDYLLWILD RD	Other	0.05	45	4	6	6	4	12	0.0	1.0	-0.8	4.3	-1.0	0.0	0.0	-1.9	3.3
2679820 BEAUMONT AVE	State Route-Full Access	1.12	60	4	131,867	131,903	131,812	131,877	0.0	0.0	0.0	0.0	0.0	0.0	0.0	0.0	0.0
2679822 STATE ST	State Route-Full Access	0.23	50	4	17,813	17,826	17,713	17,917	0.0	0.0	0.0	0.0	0.0	0.0	0.0	0.0	0.0
2679825 ESPLANADA AVE	Other	0.09	50	4	21,378	21,365	21,376	21,384	0.0	0.0	0.0	0.0	0.0	0.0	0.0	0.0	0.0
2679828 CHICAGO AVE	Other	0.25	45	4	379	384	390	398	0.0	0.1	0.1	0.2	-0.1	0.0	0.0	0.1	0.2
2679830 CEDAR AVE	Other	0.25	45	4	16,684	16,687	16,796	16,800	0.0	0.1	0.0	0.0	0.0	-0.1	0.0	0.0	0.0
2679833 CAMINO LOS BANOS	Other	0.46	30	4	0	0	0	0	0.0	0.0	0.0	0.0	0.0	0.0	0.0	0.0	0.0
2679835 W RAMONA EXPY	Other	0.48	55	4	46,627	46,693	46,477	46,654	0.0	0.0	0.0	0.0	0.0	0.0	0.0	0.0	0.0
2679839 FLORIDA AVE	State Route-Full Access	0.22	50	4	42,606	42,508	42,288	42,604	0.0	0.0	0.0	0.0	0.0	0.0	0.0	0.0	0.0
2679842 OLD MOUNTAIN AV	Other	0.54	60	4	37,431	37,286	37,252	37,374	0.0	0.0	0.0	0.0	0.0	0.0	0.0	0.0	0.0
2679844 FLORIDA AVE	State Route-Full Access	0.54	50	4	8,422	8,432	8,411	8,369	0.0	0.0	0.0	0.0	0.0	0.0	0.0	0.0	0.0
2679846 E MAYBERRY AVE	Other	0.76	50	4	2,575	2,570	2,538	2,581	0.0	0.0	-0.1	0.0	0.0	0.0	0.0	-0.1	0.0
2679848 OLIVE AVE	Other	0.50	45	4	379	384	390	398	0.0	0.1	0.1	0.2	-0.1	0.0	0.1	0.2	0.0
2679851 FAIRVIEW AVE	Other	0.25	45	4	17,043	17,271	17,186	17,198	0.0	0.1	0.0	0.0	-0.1	0.0	0.0	0.0	0.0
2679853 FAIRVIEW AVE	Other	0.12	50	4	24,573	24,608	24,441	24,428	0.0	0.0	0.0	0.0	0.0	0.0	0.0	0.0	0.0
2679855 WHITTIER AVE	Other	0.49	45	4	0	0	0	0	0.0	0.0	0.0	0.0	0.0	0.0	0.0	0.0	0.0
2679859 SOBOBA ST	Other	0.24	45	4	16,184	15,987	16,145	16,149	0.0	-0.1	0.0	0.0	0.0	0.1	0.0	0.0	0.0
2679861 E STETSON AVE	Other	0.76	50	4	4,047	4,048	4,036	4,032	0.0	0.0	0.0	0.0	0.0	0.0	0.0	0.0	0.0
2679864 SOBOBA ST	Other	0.13	45	4	16,063	15,871	16,005	16,029	0.0	-0.1	0.0	0.0	0.1	0.0	0.0	0.0	0.0
2679868 HEMET ST	Other	0.04	30	4	34,143	34,221	34,358	34,267	0.0	0.0	0.0	0.0	0.0	0.0	0.0	0.0	0.0
2679874 OAK GLEN RD	Other	0.28	45	4	31,621	31,464	31,710	31,736	0.0	0.0	0.0	0.0	0.0	0.0	0.0	0.0	0.0
2679876 BLUFF ST	Other	0.82	50	4	0	0	0	0	0.0	0.0	0.0	0.0	0.0	0.0	0.0	0.0	0.0
2679879 DUTTON ST	Other	0.12	55	4	0	0	0	0	0.0	0.0	0.0	0.0	0.0	0.0	0.0	0.0	0.0
2679881 BLACK BENCH RD	Other	1.15	50	4	0	0	0	0	0.0	0.0	0.0	0.0	0.0	0.0	0.0	0.0	0.0
2679883 LINCOLN ST	Other	0.50	45	4	5,487	5,788	5,721	5,478	0.0	0.2	0.2	0.0	-0.2	0.0	0.0	-0.1	-0.2
2679885 WESTWARD AVE	Other	0.11	50	4	11,863	12,015	11,468	11,433	0.0	0.1	-0.1	-0.2	-0.1	0.0	0.0	-0.2	-0.2
2679888 LINCOLN ST	Other	0.42	50	4	18,060	17,997	17,431	17,251	0.0	0.0	-0.2	-0.2	0.0	0.0	0.0	-0.1	-0.2
2679890 W RAMSEY ST	Other	0.19	50	4	19,385	19,093	20,102	19,549	0.0	-0.1	0.2	0.0	0.1	0.0	0.0	0.2	0.1
2679894 BERKLEY AVE	Other	0.13	30	4	0	0	0	0	0.0	0.0	0.0	0.0	0.0	0.0	0.0	0.0	0.0
2679896 MOUNTAIN AVE	Other	0.12	30	4	0	0	0	0	0.0	0.0	0.0	0.0	0.0	0.0	0.0	0.0	0.0
2679898 OLD MOUNTAIN AV	Other	0.01	60	4	37,431	37,286	37,252	37,374	0.0	0.0	0.0	0.0	0.0	0.0	0.0	0.0	0.0
2679900 BERKLEY AVE	Other	0.33	30	4	0	0	0	0	0.0	0.0	0.0	0.0	0.0	0.0	0.0	0.0	0.0
2679904 E ESPLANADA AVE	Other	0.09	50	4	28,678	28,659	28,749	28,679	0.0	0.0	0.0	0.0	0.0	0.0	0.0	0.0	0.0
2679908 SOBOBA ST	Other	0.12	30	4	12,895	12,815	12,766	12,841	0.0	0.0	0.0	0.0	0.0	0.0	0.0	0.0	0.0
2679910 CHARLTON AVE	Other	0.25	30	4	0	0	0	0	0.0	0.0	0.0	0.0	0.0	0.0	0.0	0.0	0.0
2679913 SOBOBA ST	Other	0.12	30	4	12,895	12,815	12,766	12,841	0.0	0.0	0.0	0.0	0.0	0.0	0.0	0.0	0.0
2679916 FLORIDA AVE	State Route-Full Access	0.22	50														

2679958 W RAMSEY ST	Other	0.31	50	4	20,237	19,814	20,260	19,444	0.0	-0.1	0.0	-0.2	0.1	0.0	0.1	-0.1
2679960 GILMAN ST	Other	0.21	50	4	16,960	16,996	16,792	16,722	0.0	0.0	0.0	-0.1	0.0	0.0	-0.1	-0.1
2679964 CHERRY VALLEY BLV		0.32	55	4	0	0	0	0								
2679966 N HIGHLAND SPRIN	Other	0.21	55	4	35,804	35,759	36,184	35,937	0.0	0.0	0.0	0.0	0.0	0.0	0.1	0.0
2679971 WINESAP AVE	Other	0.13	55	4	0	0	0	0								
2679975 MERIDIAN AVE		0.50	55	4	7,652	7,563	7,790	7,773	0.0	-0.1	0.1	0.1	0.1	0.0	0.1	0.1
2679979 STATE ST	State Route-Full Access	0.15	50	4	31,454	31,550	31,406	31,638	0.0	0.0	0.0	0.0	0.0	0.0	0.0	0.0
2679983 GILMAN SPRINGS I	State Route-Full Access	1.20	45	4	27,662	27,715	27,535	27,711	0.0	0.0	0.0	0.0	0.0	0.0	0.0	0.0
2679988 W RAMONA EXPY	Other	0.38	55	4	41,849	41,854	41,774	41,935	0.0	0.0	0.0	0.0	0.0	0.0	0.0	0.0
2679991 BYRD ST		0.15	45	4	8,089	8,066	8,027	8,045	0.0	0.0	0.0	0.0	0.0	0.0	0.0	0.0
2679993 RAMONA EXPY	Other	0.60	55	4	65,673	65,376	65,508	65,324	0.0	0.0	0.0	0.0	0.0	0.0	0.0	0.0
2679996 N SANDERSON AVI	Other	0.28	60	4	130,078	130,021	130,038	130,026	0.0	0.0	0.0	0.0	0.0	0.0	0.0	0.0
2680003 N RAMONA BLVD	Other	0.63	45	4	20,187	20,299	20,040	20,468	0.0	0.1	0.0	0.0	0.0	0.0	-0.1	0.0
2680005 BYRD ST		0.27	45	4	6,676	6,634	6,648	6,665	0.0	0.0	0.0	0.0	0.0	0.0	0.0	0.0
2680007 POTTER RD	Other	0.12	50	4	7,115	6,956	7,143	7,176	0.0	-0.1	0.0	0.0	0.1	0.0	0.1	0.1
2680009 BYRD ST		0.27	45	4	397	370	396	388	0.0	-0.3	0.0	-0.1	0.3	0.0	0.3	0.2
2680011 ODELL AVE		0.31	45	4	1,021	1,015	1,047	1,026	0.0	0.1	0.0	0.0	0.0	0.0	0.1	0.0
2680013 DEEGAN ST		0.25	45	4	1,009	1,013	971	960	0.0	0.0	-0.2	-0.2	0.0	0.0	-0.2	-0.2
2680020 POTTER RD	Other	0.20	45	4	12,996	13,080	13,311	13,036	0.0	0.1	0.1	0.0	0.0	0.0	0.1	0.0
2680022 W RAMONA EXPY	Other	0.49	55	4	64,941	64,700	65,010	64,411	0.0	0.0	0.0	0.0	0.0	0.0	0.0	0.0
2680024 WHITEWOOD RD	Other	0.50	45	4	744	763	744	752	0.0	0.1	0.0	0.0	0.0	0.0	-0.1	-0.1
2680026 HANCOCK AVE	Other	0.49	50	4	2,406	2,424	2,496	2,279	0.0	0.1	0.2	-0.2	0.0	0.0	0.1	-0.3
2680030 SARANAC ST		0.33	50	4	116	89	143	123	0.0	-1.2	0.9	0.3	1.2	0.0	2.1	1.4
2680032 MEDICAL CENTER	Other	0.05	40	4	0	0	0	0								
2680035 ALTA MURRIETA DI	Other	0.22	45	4	3,339	3,311	3,388	3,388	0.0	0.0	0.1	0.1	0.0	0.0	0.1	0.1
2680037 WHITEWOOD RD	Other	0.34	45	4	3,952	3,926	3,788	3,980	0.0	0.0	-0.2	0.0	0.0	0.0	-0.2	0.1
2680039 CLINTON KEITH RD	Other	0.08	55	4	31,260	31,468	31,617	31,341	0.0	0.0	0.0	0.0	0.0	0.0	0.0	0.0
2680041 LAS BRISAS RD	Other	0.22	50	4	0	0	0	0								
2680043 LAS BRISAS RD	Other	0.20	50	4	0	0	0	0								
2680045 HANCOCK AVE	Other	0.40	50	4	0	0	0	0								
2680047 CALIFORNIA OAKS	Other	0.39	50	4	183	183	183	183	0.0	0.0	0.0	0.0	0.0	0.0	0.0	0.0
2680049 LOS ALAMOS RD	Other	0.48	55	4	21,478	21,370	21,049	21,494	0.0	0.0	-0.1	0.0	0.0	0.0	-0.1	0.0
2680051 WHITEWOOD RD		0.52	50	4	693	674	674	813	0.0	-0.1	0.7	0.1	0.1	0.0	0.6	0.8
2680054 RUTH ELLEN WY		0.40	30	4	40,177	39,852	40,068	40,030	0.0	0.0	0.0	0.0	0.0	0.0	0.0	0.0
2680056 CLINTON KEITH RD	Other	0.24	55	4	27,573	27,966	28,094	27,727	0.0	0.1	0.1	0.0	-0.1	0.0	0.0	-0.1
2680058 JACKSON AVE	Other	0.29	45	4	91	91	91	91	0.0	0.0	0.0	0.0	0.0	0.0	0.0	0.0
2680060 NUTMEG ST	Other	0.58	45	4	3,687	3,374	3,651	3,614	0.0	-0.4	0.0	-0.1	0.4	0.0	0.3	0.3
2680062 KELLER RD	Other	1.20	45	4	58,472	58,579	58,426	58,420	0.0	0.0	0.0	0.0	0.0	0.0	0.0	0.0
2680064 LA ESTRELLA ST		1.44	45	4	0	0	0	0								
2680066 GREER RD		0.64	45	4	107	129	111	120	0.0	0.8	0.1	0.5	-0.8	0.0	-0.7	-0.3
2680068 CLINTON KEITH RD	Other	0.60	55	4	27,573	28,094	27,966	27,727	0.0	0.1	0.1	0.0	-0.1	0.0	0.0	-0.1
2680070 PRIELIPP RD	Other	0.06	45	4	91	91	91	91	0.0	0.0	0.0	0.0	0.0	0.0	0.0	0.0
2680073 BUNDY CANYON R	Other	0.19	55	4	32,465	32,439	32,576	32,508	0.0	0.0	0.0	0.0	0.0	0.0	0.0	0.0
2680075 GEORGE AVE		0.25	45	4	4,912	4,921	4,989	4,968	0.0	0.0	0.1	0.0	0.0	0.0	0.1	0.0
2680077 CLINTON KEITH RD	Other	0.13	55	4	27,573	28,094	27,966	27,727	0.0	0.1	0.1	0.0	-0.1	0.0	0.0	0.0
2680079 BUNDY CANYON R	Other	1.47	55	4	31,921	31,915	32,035	32,011	0.0	0.0	0.0	0.0	-0.1	0.0	0.0	0.0
2680081 PORRAS RD		1.04	45	4	0	0	0	0								
2680084 LINNELL LN	Other	0.37	55	4	243	259	238	233	0.0	0.3	-0.1	-0.2	-0.3	0.0	-0.4	-0.5
2680087 CLINTON KEITH RD	Other	0.23	55	4	31,260	31,468	31,617	31,341	0.0	0.0	0.0	0.0	0.0	0.0	0.0	0.0
2680103 GILMAN SPRINGS I	Other	0.84	55	4	36,971	36,931	37,010	37,053	0.0	0.0	0.0	0.0	0.0	0.0	0.0	0.0
2680105 VIRGINIA ST		0.05	50	4	617	613	638	638	0.0	0.1	0.1	0.0	0.0	0.0	0.2	0.2
2680107 BRIDGE ST	Other	1.36	50	4	19,483	19,404	19,342	19,255	0.0	0.0	0.0	-0.1	0.0	0.0	0.0	0.0
2680109 SINCLAIR ST		0.50	30	4	1,358	1,363	1,351	1,351	0.0	0.0	0.0	0.0	0.0	0.0	0.0	0.0
2680111 JOHN F KENNEDY I	Other	0.08	45	4	9,810	9,764	9,833	9,990	0.0	0.0	0.0	0.1	0.0	0.0	0.0	0.1
2680113 VIA DEL LAGO	Other	0.22	45	4	48	48	48	48	0.0	0.0	0.0	0.0	0.0	0.0	0.0	0.0
2680115 FIR AVE		0.18	50	4	0	0	0	0								
2680117 VIRGINIA ST		0.03	45	4	12,214	12,194	12,288	12,281	0.0	0.0	0.0	0.0	0.0	0.0	0.0	0.0
2680119 BOLD STYLE AVE		0.85	55	4	1,347	1,335	1,411	1,385	0.0	0.0	0.2	0.1	0.0	0.0	0.2	0.2
2680121 VIA DEL LAGO	Other	0.53	45	4	9,617	9,555	9,497	9,556	0.0	0.0	-0.1	0.0	0.0	0.0	0.0	0.0
2680126 GILMAN SPRINGS I	Other	0.94	55	4	19,480	19,502	19,429	19,465	0.0	0.0	0.0	0.0	0.0	0.0	0.0	0.0
2680128 OLD PICO RD		1.28	45	4	3,641	3,613	3,620	3,642	0.0	0.0	0.0	0.0	0.0	0.0	0.0	0.0
2680130 WARREN RD		0.15	50	4	3,565	3,537	3,544	3,566	0.0	0.0	0.0	0.0	0.0	0.0	0.0	0.0
2680134 MM BLVD		0.54	30	4	0	0	0	0								
2680136 JUNIPER FLATS R	Other	1.46	45	4	1,217	1,217	1,212	1,217	0.0	0.0	0.0	0.0	0.0	0.0	0.0	0.0
2680140 CENTER BLVD	Other	0.15	45	4	6,141	6,095	6,053	6,042	0.0	0.0	-0.1	-0.1	0.0	0.0	0.0	0.0
2680142 PARK CENTER BLVD		0.40	55	4	482	483	480	479	0.0	0.0	0.0	0.0	0.0	0.0	0.0	0.0
2680144 N WARREN RD	Other	0.01	55	4	24,249	24,204	24,306	24,186	0.0	0.0	0.0	0.0	0.0	0.0	0.0	0.0
2680146 BRIDGE ST		0.38	50	4	50	50	51	49	0.0	0.0	0.0	-0.1	0.0	0.0	0.0	-0.1
2680148		0.30	45	4	0	0	0	0								
2680150 RAMONA EXPY	Other	0.43	60	4	7,625	7,670	7,712	7,609	0.0	0.0	0.0	0.0	0.0	0.0	0.0	0.0
2680152 RAMONA BLV		0.26	45	4	19	24	19	17	0.0	0.9	0.0	-0.6	0.0	0.0	-0.9	-1.5
2680154 ODELL AVE		0.26	45	4	620	640	637	650	0.0	0.1	0.2	-0.1	0.0	0.0	0.1	0.0
2680157 CAWSTON AVE		0.15	45	4	115	118	113	120	0.0	0.1	-0.1	0.2	-0.1	0.0	-0.2	0.1
2680159 POTTER RD		0.25	45	4	672	699	708	696	0.0	0.2	0.2	0.2	-0.2	0.0	0.1	0.0
2680161 BRIDGE ST		0.53	50	4	50	50	51	49	0.0	0.0	0.0	-0.1	0.0	0.0	0.0	-0.1
2680164 N WARREN RD	Other	0.38	55	4	26,748	26,673	26,769	26,666	0.0	0.0	0.0	0.0	0.0	0.0	0.0	0.0
2680167 WHITEWOOD RD		0.45	50	4	7,568	7,952	7,540	7,426	0.0	0.2	0.0	-0.1	-0.2	0.0	-0.2	-0.3
2680170 CLINTON KEITH RD	Other	0.25	55	4	21,875	22,188	22,069	21,942	0.0	0.1	0.0	0.0	-0.1	0.0	0.0	0.0
2680173 LOS ALAMOS RD	Other	0.39	30	4	19,356	19,237	19,357	19,422	0.0	0.0	0.0	0.0	0.0	0.0	0.0	0.0
2680175 SCENIC VIEW DR	Other	0.76	50	4	20,154	20,154	20,012	20,331	0.0	0.0	0.0	0.0	0.0	0.0	0.0	0.0
2680179 MEADOWLARK LN		0.25	55	4	10,978	11,211	11,186	11,186	0.0	0.1	0.1	-0.1	0.0	0.0	0.0	0.0
2680182 MEADOWLARK LN	Other	0.24	55	4	10,735	10,952	10,965	10,953	0.0	0.1	0.1	0.1	-0.1	0.0	0.0	0.0
2680184 SCOTT RD	Other	0.63	55	4	7,082	7,087	7,058	7,052	0.0	0.0	0.0	0.0	0.0	0.0	0.0	0.0
2680186 TUCKER RD		0.25	45	4	382	375	364	384	0.0	-0.1	-0.2	0.0	0.1	0.0	-0.1	0.1
2680188 ZEIDERS RD	Other	0.50	50	4	17,469	17,376	17,407	17,477	0.0							

2680219	SAN TIMOTEO CANO	Other	1.06	50	4	1,188	1,181	1,162	1,200	0.0	0.0	-0.1	0.0	0.0	0.0	-0.1	0.1
2680222	RECHE VISTA DR	Other	0.41	40	4	1,660	1,665	1,666	1,667	0.0	0.0	0.0	0.0	0.0	0.0	0.0	0.0
2680226	IRONWOOD AVE	Other	0.14	45	4	2,366	2,366	2,361	2,356	0.0	0.2	0.0	0.0	-0.2	0.0	-0.1	-0.2
2680228	THEODORE AVE	Other	0.05	45	4	7,107	7,150	7,044	7,009	0.0	0.0	0.0	0.0	-0.1	0.0	-0.1	-0.1
2680230	QUINCY ST	Other	0.37	45	4	2,856	2,862	2,854	2,850	0.0	0.0	0.0	0.0	0.0	0.0	0.0	0.0
2680232	IRONWOOD AVE	Other	0.37	45	4	2,259	2,259	2,256	2,246	0.0	0.1	0.0	0.0	-0.1	0.0	-0.1	-0.1
2680234	IRONWOOD AVE	Other	0.25	45	4	5,124	5,138	5,093	5,092	0.0	0.0	0.0	0.0	0.0	0.0	0.0	0.0
2680238	QUINCY ST	Other	0.32	45	4	2,215	2,222	2,228	2,228	0.0	0.0	0.0	0.0	0.0	0.0	0.0	0.0
2680240	CACTUS AVE	Other	0.25	45	4	3,418	3,440	3,476	3,518	0.0	0.0	0.1	0.1	0.0	0.0	0.0	0.1
2680242	CACTUS AVE	Other	0.25	45	4	1,270	1,268	1,277	1,282	0.0	0.0	0.0	0.0	0.0	0.0	0.0	0.0
2680244	OLIVER ST	Other	0.25	45	4	868	865	864	864	0.0	0.0	0.0	0.0	0.0	0.0	0.0	0.0
2680248	CACTUS AVE	Other	0.25	45	4	3,383	3,389	3,372	3,368	0.0	0.0	0.0	0.0	0.0	0.0	0.0	0.0
2680248	CACTUS AVE	Other	0.25	45	4	835	830	827	845	0.0	0.0	0.0	0.0	0.1	0.0	0.0	0.1
2680251	IRIS AVE	Other	0.03	55	4	41,792	41,774	41,761	41,755	0.0	0.0	0.0	0.0	0.0	0.0	0.0	0.0
2680253	COLLEGE DR	Other	0.01	45	4	8,331	8,330	8,329	8,331	0.0	0.0	0.0	0.0	0.0	0.0	0.0	0.0
2680255	ALTA CALLE	Other	0.31	40	4	7,282	7,219	7,160	7,217	0.0	0.0	-0.1	0.0	0.0	0.0	0.0	0.0
2680257	IRIS AVE	Other	0.25	55	4	26,550	26,551	26,477	26,479	0.0	0.0	0.0	0.0	0.0	0.0	0.0	0.0
2680259	NASON ST	Other	0.26	55	4	19,255	19,205	19,334	19,332	0.0	0.0	0.0	0.0	0.0	0.0	0.0	0.0
2680263	LAKE PERRIS DR	Other	0.26	40	4	8,116	8,066	8,003	8,035	0.0	0.0	-0.1	0.0	0.0	0.0	0.0	0.0
2680265	ALTA CALLE	Other	0.34	40	4	4,965	4,915	4,854	4,886	0.0	0.0	-0.1	-0.1	0.0	0.0	-0.1	0.0
2680267	RAMONA EXPY	Other	0.14	60	4	44,801	44,782	44,805	44,906	0.0	0.0	0.0	0.0	0.0	0.0	0.0	0.0
2680269	PREISSMAN LN	Other	0.15	30	4	1,774	1,771	1,763	1,770	0.0	0.0	0.0	0.0	0.0	0.0	0.0	0.0
2680271	ORANGE AVE	Other	0.11	55	4	7,261	7,297	7,287	7,252	0.0	0.0	0.0	0.0	0.0	0.0	0.0	0.0
2680273	LOOP RD	Other	0.03	45	4	2,098	2,138	2,103	2,128	0.0	0.1	0.0	0.1	-0.1	0.0	-0.1	0.0
2680275	EVANS RD	Other	0.25	55	4	30,113	30,087	30,084	30,048	0.0	0.0	0.0	0.0	0.0	0.0	0.0	0.0
2680277	BRADLEY RD	Other	0.25	30	4	545	545	544	544	0.0	0.1	0.0	0.0	0.0	0.0	0.1	0.0
2680279	ORANGE AVE	Other	0.47	55	4	3,823	3,842	3,843	3,835	0.0	0.0	0.0	0.0	0.0	0.0	0.0	0.0
2680282	PICO AVE	Other	0.84	50	4	13,660	13,697	13,692	13,685	0.0	0.0	0.0	0.0	0.0	0.0	0.0	0.0
2680288	CONTOUR AVE	Other	0.51	45	4	1,217	1,217	1,212	1,217	0.0	0.0	0.0	0.0	0.0	0.0	0.0	0.0
2680290	HANSEN AVE	Other	0.20	30	4	0	0	0	0	0.0	0.0	0.0	0.0	0.0	0.0	0.0	0.0
2680292	LAKEVIEW AVE	Other	0.21	30	4	0	0	0	0	0.0	0.0	0.0	0.0	0.0	0.0	0.0	0.0
2680294	9TH ST	Other	0.48	45	4	0	0	0	0	0.0	0.0	0.0	0.0	0.0	0.0	0.0	0.0
2680296	WICKERD RD	Other	0.12	50	4	0	0	0	0	0.0	0.0	0.0	0.0	0.0	0.0	0.0	0.0
2680298	WICKERD RD	Other	0.54	45	4	0	0	0	0	0.0	0.0	0.0	0.0	0.0	0.0	0.0	0.0
2680301	SCOTT RD	Other	0.25	55	4	7,464	7,462	7,422	7,437	0.0	0.0	0.0	0.0	0.0	0.0	0.0	0.0
2680303	BUNDY CANYON R	Other	0.50	55	4	39,255	39,242	39,322	39,290	0.0	0.0	0.0	0.0	0.0	0.0	0.0	0.0
2680306	HOLLAND RD	Other	0.15	50	4	8,372	8,383	8,360	8,425	0.0	0.0	0.0	0.0	0.0	0.0	0.0	0.0
2680308	HAUN RD	Other	0.26	50	4	2,681	2,681	2,676	2,664	0.0	0.0	0.0	0.0	0.0	0.0	0.0	0.0
2680310	ANTELOPE RD	Other	0.29	50	4	6,884	6,880	6,930	6,901	0.0	0.0	0.0	0.0	0.0	0.0	0.0	0.0
2680312	MACK ST	Other	0.39	45	4	870	886	864	870	0.0	0.1	0.0	0.0	-0.1	0.0	-0.1	-0.1
2680314	BROWN ST	Other	0.25	45	4	135	139	136	140	0.0	0.2	0.0	0.2	-0.2	0.0	-0.1	0.0
2680316	ORANGE AVE	Other	0.48	45	4	1,252	1,258	1,253	1,258	0.0	0.0	0.0	0.0	0.0	0.0	0.0	0.0
2680319	ALEXANDER ST	Other	0.47	45	4	2,867	2,872	2,865	2,877	0.0	0.0	0.0	0.0	0.0	0.0	0.0	0.0
2680321	NUEVO RD	Other	0.79	45	4	1,489	1,473	1,478	1,478	0.0	0.0	0.0	0.0	0.0	0.0	0.0	0.0
2680324	HICKORY AVE	Other	0.45	50	4	11,175	11,174	11,160	11,211	0.0	0.0	0.0	0.0	0.0	0.0	0.0	0.0
2680326	QUINCY ST	Other	0.25	45	4	1,268	1,268	1,263	1,286	0.0	0.1	-0.1	-0.1	0.0	0.0	-0.1	0.0
2680328	EUCALYPTUS AVE	Other	0.42	50	4	20,315	20,334	20,421	20,490	0.0	0.0	0.0	0.0	0.0	0.0	0.0	0.0
2680330	NASON ST	Other	0.11	55	4	16,261	16,219	16,298	16,258	0.0	0.0	0.0	0.0	0.0	0.0	0.0	0.0
2680332	COTTONWOOD AV	Other	0.55	45	4	2,121	2,104	2,115	2,110	0.0	0.0	0.0	0.0	0.0	0.0	0.0	0.0
2680334	IRONWOOD AVE	Other	0.37	45	4	8,488	8,515	8,548	8,464	0.0	0.0	0.0	0.0	0.0	0.0	0.0	0.0
2680336	NASON ST	Other	0.20	55	4	5,073	5,042	5,100	5,079	0.0	0.0	0.0	0.0	0.0	0.0	0.0	0.0
2680338	MORENO BEACH D	Other	0.14	55	4	25,086	25,113	25,156	25,196	0.0	0.0	0.0	0.0	0.0	0.0	0.0	0.0
2680343	ALESSANDRO BLV	Other	0.25	55	4	26,767	26,794	27,034	27,068	0.0	0.0	0.0	0.0	0.0	0.0	0.0	0.0
2680345	EVANS RD	Other	0.26	55	4	24,313	24,299	24,305	24,270	0.0	0.0	0.0	0.0	0.0	0.0	0.0	0.0
2680347	MURRIETTA RD	Other	0.25	30	4	142	143	144	144	0.0	0.1	0.0	0.0	0.0	0.0	0.0	0.0
2680349	PLACENTIA AVE	Other	0.25	55	4	7,735	7,740	7,736	7,738	0.0	0.0	0.0	0.0	0.0	0.0	0.0	0.0
2680351	RUSSEL WY	Other	0.13	30	4	0	0	0	0	0.0	0.0	0.0	0.0	0.0	0.0	0.0	0.0
2680353	PUNTA PRIETA DR	Other	0.26	30	4	1,177	1,176	1,178	1,179	0.0	0.0	0.0	0.0	0.0	0.0	0.0	0.0
2680355	REDLANDS AVE	Other	0.15	45	4	7,016	6,995	7,025	6,999	0.0	0.0	0.0	0.0	0.0	0.0	0.0	0.0
2680357	EL NIDO AVE	Other	0.13	40	4	2,787	2,819	2,809	2,799	0.0	0.0	0.0	0.0	0.0	0.0	0.0	0.0
2680359	PLACENTIA AVE	Other	0.13	40	4	1,355	1,326	1,306	1,360	0.0	-0.1	-0.2	0.0	0.1	0.0	-0.1	0.1
2680361	EL NIDO AVE	Other	0.25	40	4	4,138	4,144	4,144	4,145	0.0	0.0	0.0	0.0	0.0	0.0	0.0	0.0
2680363	NEWUO RD	Other	0.25	55	4	11,382	11,379	11,371	11,373	0.0	0.0	0.0	0.0	0.0	0.0	0.0	0.0
2680365	DUNLAP DR	Other	0.50	45	4	5,042	5,067	4,986	5,054	0.0	0.0	0.0	0.0	0.0	0.0	-0.1	0.0
2680367	SAN JACINTO AVE	Other	0.51	55	4	4,758	4,725	4,734	4,760	0.0	0.0	0.0	0.0	0.0	0.0	0.0	0.0
2680369	MURRIETA RD	Other	0.18	30	4	5,952	5,955	5,945	5,937	0.0	0.0	0.0	0.0	0.0	0.0	0.0	0.0
2680371	MURRIETA RD	Other	0.19	30	4	1	1	1	1	0.0	0.2	-0.1	-0.8	-0.2	0.0	-0.3	-1.0
2680373	EVANS RD	Other	0.50	55	4	24,757	24,733	24,731	24,730	0.0	0.0	0.0	0.0	0.0	0.0	0.0	0.0
2680375	RESERVIOR AVE	Other	0.97	55	4	1,950	1,952	1,968	1,973	0.0	0.0	0.0	0.1	0.0	0.0	0.0	0.0
2680377	NEWUO RD	Other	0.25	55	4	17,591	17,611	17,590	17,595	0.0	0.0	0.0	0.0	0.0	0.0	0.0	0.0
2680379	NEWUO RD	Other	0.29	55	4	3,592	3,592	3,625	3,594	0.0	0.0	0.0	0.0	0.0	0.0	0.1	0.0
2680381	9TH ST	Other	0.14	45	4	0	0	0	0	0.0	0.0	0.0	0.0	0.0	0.0	0.0	0.0
2680383	10TH ST	Other	0.26	50	4	4,096	4,100	4,101	4,111	0.0	0.0	0.0	0.0	0.0	0.0	0.0	0.0
2680385	RESERVOIR AVE	Other	0.25	55	4	1,661	1,661	1,655	1,661	0.0	0.0	0.0	0.0	0.0	0.0	0.0	0.0
2680387	CENTRAL AVE	Other	0.25	45	4	0	0	0	0	0.0	0.0	0.0	0.0	0.0	0.0	0.0	0.0
2680389	SAN JACINTO AVE	Other	0.12	55	4	4,172	4,173	4,189	4,171	0.0	0.0	0.0	0.0	0.0	0.0	0.0	0.0
2680391	PICO AVE	Other	0.25	45	4	728	722	736	728	0.0	0.1	0.0	0.0	0.0	0.0	0.1	0.0
2680393	10TH ST	Other	0.14	50	4	1,443	1,443	1,438	1,444	0.0	0.0	0.0	0.0	0.0	0.0	0.0	0.0
2680395	LAKEVIEW AVE	Other	0.38	30	4	1,198	1,201	1,209	1,204	0.0	0.0	0.0	0.0	0.0	0.0	-0.1	-0.1</

2680443 BRADLEY RD	Other	0.25	50	4	628	614	604	664	0.0	-0.1	-0.2	0.2	0.1	0.0	-0.1	0.3
2680445 LA PIEDRA RD		0.37	45	4	0	0	0									
2680448 BRADLEY RD	Other	0.25	50	4	628	614	604	664	0.0	-0.1	-0.2	0.2	0.1	0.0	-0.1	0.3
2680450 HOLLAND RD	Other	0.37	50	4	5,689	5,691	5,684	5,761	0.0	0.0	0.0	0.1	0.0	0.0	0.0	0.1
2680453 BRADLEY RD	Other	0.43	50	4	2,075	2,058	2,010	2,216	0.0	0.0	-0.1	0.3	0.0	0.0	-0.1	0.3
2680455 CRAIG AVE		0.38	45	4	0	0	0	0								
2680457 HOLLAND RD	Other	0.25	50	4	7,136	7,136	7,091	7,313	0.0	0.0	0.0	0.1	0.0	0.0	0.0	0.1
2680459 CRAIG AVE		0.25	45	4	0	0	0	0								
2680461 EVANS RD		0.25	45	4	38	39	39	39	0.0	0.0	0.1	0.1	0.0	0.0	0.0	0.0
2680463 GARBONI RD	Other	0.28	55	4	1,731	1,721	1,686	1,870	0.0	0.0	-0.1	0.3	0.0	0.0	-0.1	0.4
2680465 GARBANI RD		0.27	50	4	344	337	325	345	0.0	-0.1	-0.2	0.0	0.1	0.0	-0.2	0.1
2680468 EVANS RD		0.25	45	4	382	375	364	384	0.0	-0.1	-0.2	0.0	0.1	0.0	-0.1	0.1
2680470 MURRIETA RD	Other	0.25	55	4	24,053	24,052	24,063	24,076	0.0	0.0	0.0	0.0	0.0	0.0	0.0	0.0
2680472 WICKERD RD	Other	0.26	45	4	0	0	0	0								
2680474 NUEVO RD		0.20	45	4	2,496	2,473	2,473	2,482	0.0	0.0	0.0	0.0	0.0	0.0	0.0	0.0
2680476 CALLOWAY ST		0.17	45	4	3,077	3,188	3,173	3,109	0.0	0.2	0.1	0.0	-0.2	0.0	0.0	-0.1
2680478 CALLOWAY ST		0.21	45	4	1,625	1,616	1,622	1,628	0.0	0.0	0.0	0.0	0.0	0.0	0.0	0.0
2680480 HARVILL AVE	Other	0.28	50	4	13,720	13,713	13,712	13,728	0.0	0.0	0.0	0.0	0.0	0.0	0.0	0.0
2680482 LUKENS LN		0.40	45	4	1,047	1,045	1,039	1,043	0.0	0.0	0.0	0.0	0.0	0.0	0.0	0.0
2680484 HARVILL AVE	Other	0.40	50	4	9,869	9,857	9,852	9,870	0.0	0.0	0.0	0.0	0.0	0.0	0.0	0.0
2680486 NUEVO RD		0.25	55	4	7,439	7,442	7,436	7,432	0.0	0.0	0.0	0.0	0.0	0.0	0.0	0.0
2680488 CARTER DR	Other	0.12	35	4	1,348	1,347	1,346	1,345	0.0	0.0	0.0	0.0	0.0	0.0	0.0	0.0
2680490 W SAN JACINTO AVE	Other	0.13	45	4	4,739	4,740	4,725	4,743	0.0	0.0	0.0	0.0	0.0	0.0	0.0	0.0
2680492 MARIE ST		0.25	45	4	9,863	9,882	9,858	9,878	0.0	0.0	0.0	0.0	0.0	0.0	0.0	0.0
2680494 MACK ST		0.32	45	4	404	397	392	391	0.0	-0.1	-0.1	-0.1	0.1	0.0	-0.1	-0.1
2680498 MORGAN ST	Other	0.07	30	4	23	19	22	23	0.0	-0.7	-0.2	0.1	0.7	0.0	0.8	0.8
2680500 MORGAN ST	Other	0.26	30	4	9	7	8	9	0.0	-1.2	-0.9	0.0	1.2	0.0	0.2	1.2
2680502 REDLANDS AVE	Other	0.25	45	4	5,507	5,496	5,510	5,495	0.0	0.0	0.0	0.0	0.0	0.0	0.0	0.0
2680504 LISBON ST		0.13	30	4	516	538	532	519	0.0	0.2	0.1	0.0	-0.2	0.0	0.0	-0.2
2680506 REDLANDS AVE	Other	0.19	45	4	19,007	18,965	18,982	18,950	0.0	0.0	0.0	0.0	0.0	0.0	0.0	0.0
2680508 WILSON AVE		0.19	30	4	11	11	11	11	0.0	0.0	0.0	0.0	0.0	0.0	0.0	0.0
2680510 MID COUNTY PKWY	Other	0.28	65	4	24,810	24,852	24,827	24,829	0.0	0.0	0.0	0.0	0.0	0.0	0.0	0.0
2680512 INDIAN ST	Other	0.26	45	4	5,748	5,764	5,753	5,740	0.0	0.0	0.0	0.0	0.0	0.0	0.0	0.0
2680514 ORANGE AVE	Other	0.25	45	4	3,582	3,595	3,579	3,577	0.0	0.0	0.0	0.0	0.0	0.0	0.0	0.0
2680517 MURRIETTA RD		0.25	30	4	142	143	143	144	0.0	0.0	0.1	0.1	0.0	0.0	0.0	0.0
2680519 EVANS RD	Other	0.25	55	4	29,953	29,905	29,864	29,886	0.0	0.0	0.0	0.0	0.0	0.0	0.0	0.0
2680521 EVANS RD	Other	0.50	55	4	28,036	28,051	27,989	28,031	0.0	0.0	0.0	0.0	0.0	0.0	0.0	0.0
2680523 CITRUS AVE		0.25	30	4	422	422	422	422	0.0	0.0	0.0	0.0	0.0	0.0	0.0	0.0
2680525 CITRUS AVE		0.25	30	4	422	422	422	422	0.0	0.0	0.0	0.0	0.0	0.0	0.0	0.0
2680527 DAWSON RD		0.51	50	4	1,623	1,613	1,615	1,626	0.0	0.0	0.0	0.0	0.0	0.0	0.0	0.0
2680529 DUNLAP DR	Other	0.50	50	4	7,391	7,532	7,445	7,487	0.0	0.1	0.0	0.1	-0.1	0.0	-0.1	0.0
2680531 ELLIS AVE	Other	0.14	55	4	13,969	14,000	14,001	13,994	0.0	0.0	0.0	0.0	0.0	0.0	0.0	0.0
2680533 SAN JACINTO AVE	Other	0.25	45	4	2,568	2,567	2,567	2,573	0.0	0.0	0.0	0.0	0.0	0.0	0.0	0.0
2680535 MURRIETA RD	Other	0.13	30	4	1	1	1	1	0.0	0.2	-0.1	-0.8	-0.2	0.0	-0.3	-1.0
2680537 EVANS RD		0.61	55	4	21,390	21,261	21,288	21,277	0.0	0.0	0.0	0.0	0.0	0.0	0.0	0.0
2680539 MATTHEWS RD	Other	0.15	45	4	0	0	0	0								
2680541 ROUSE RD		0.14	50	4	8	7	8	8	0.0	-0.3	-0.3	0.1	0.3	0.0	0.0	0.4
2680543 ROUSE RD		0.38	50	4	8,292	8,469	8,465	8,397	0.0	0.1	0.1	0.1	-0.1	0.0	0.0	0.0
2680545 ETHANAC RD	Other	0.25	60	4	53,735	53,438	53,480	53,444	0.0	0.0	0.0	0.0	0.0	0.0	0.0	0.0
2680547 SHERMAN RD		0.25	50	4	4,652	4,644	4,684	4,590	0.0	0.0	0.0	-0.1	0.0	0.0	0.0	-0.1
2680549 ANTELOPE RD	Other	0.25	45	4	4,854	5,026	4,993	5,023	0.0	0.2	0.1	0.1	-0.2	0.0	0.0	0.0
2680553 SHERMAN RD		0.21	50	4	12,302	12,066	12,176	12,277	0.0	-0.1	0.0	0.0	0.1	0.0	0.0	0.1
2680556 MCLAUGHLIN RD		0.03	45	4	3,430	3,438	3,467	3,366	0.0	0.0	0.0	-0.1	0.0	0.0	0.0	-0.1
2680558 SHERMAN RD		0.25	50	4	1,222	1,208	1,220	1,223	0.0	0.0	0.0	0.0	0.0	0.0	0.0	0.1
2680560 ROUSE RD		0.27	45	4	12	0	13	-17.3	0.0	0.0	0.0	0.1	0.5	0.0	0.0	17.4
2680562 SHERMAN RD		0.25	50	4	1,210	1,208	1,219	1,211	0.0	0.0	0.0	0.0	0.0	0.0	0.0	0.0
2680564 CHAMBERS AVE		0.24	50	4	0	0	0	0								
2680566 CHAMBERS AVE		0.25	50	4	0	0	0	0								
2680569 SHERMAN RD		0.18	50	4	1,210	1,208	1,219	1,211	0.0	0.0	0.0	0.0	0.0	0.0	0.0	0.0
2680571 MCCALL BLVD	Other	0.26	55	4	14,306	14,298	14,232	14,233	0.0	0.0	0.0	0.0	0.0	0.0	0.0	0.0
2680573 MCCALL BLVD	Other	0.40	55	4	14,140	14,140	14,068	14,102	0.0	0.0	0.0	0.0	0.0	0.0	0.0	0.0
2680575 ASPEL RD		0.06	50	4	171	150	157	136	0.0	-0.6	-0.4	-1.0	0.6	0.0	0.2	-0.4
2680577 MENIFEE RD	Other	0.24	55	4	11,175	11,173	11,167	11,093	0.0	0.0	0.0	0.0	0.0	0.0	0.0	0.0
2680580 BRADLEY RD	Other	0.12	45	4	1,133	1,130	1,105	1,135	0.0	0.0	-0.1	0.0	0.0	0.0	-0.1	0.0
2680584 MURRIETA RD	Other	0.18	45	4	9,737	9,771	9,755	9,745	0.0	0.0	0.0	0.0	0.0	0.0	0.0	0.0
2680587 CHAMBERS AVE		0.10	45	4	0	0	0	0								
2680589 SUN CITY BLVD	Other	0.23	45	4	1,060	1,042	1,009	1,023	0.0	-0.1	-0.2	-0.2	0.1	0.0	-0.1	-0.1
2680591 ENCANTO DR	Other	0.25	50	4	0	0	0	0								
2680593 W RIDER ST	Other	0.24	45	4	4,135	4,098	4,128	4,098	0.0	0.0	0.0	0.0	0.0	0.0	0.0	0.0
2680596 W RIDER ST	Other	0.27	45	4	1,541	1,563	1,544	1,520	0.0	0.1	0.0	-0.1	-0.1	0.0	-0.1	-0.1
2680597 INDIAN ST	Other	0.26	45	4	9,326	9,308	9,303	9,347	0.0	0.0	0.0	0.0	0.0	0.0	0.0	0.0
2680599 ANTELOPE RD	Other	0.25	50	4	2,602	2,597	2,589	2,611	0.0	0.0	0.0	0.0	0.0	0.0	0.0	0.0
2680601 VISTA RD	Other	0.09	45	4	0	0	0	0								
2680603 VISTA RD		0.25	45	4	2,540	2,663	2,542	2,542	0.0	0.2	0.0	0.0	-0.2	0.0	-0.2	-0.2
2680605 MENIFEE RD	Other	0.50	55	4	20,594	20,635	20,587	20,616	0.0	0.0	0.0	0.0	0.0	0.0	0.0	0.0
2680607 ANTELOPE RD	Other	0.50	55	4	0	0	0	4	0.0	0.0	0.0	0.0	0.0	0.0	0.0	0.0
2680609 PICO AVE	Other	0.52	45	4	1,206	1,197	1,204	1,202	0.0	0.0	0.0	0.0	0.0	0.0	0.0	0.0
2680611 MENIFEE RD	Other	0.26	55	4	35,595	35,634	35,620	35,636	0.0	0.0	0.0	0.0	0.0	0.0	0.0	0.0
2680613 ANTELOPE RD	Other	0.25	50	4	2,608	2,681	2,590	2,607	0.0	0.1	0.0	-0.1	0.0	0.0	-0.2	-0.1
2680615 MAPES RD	Other	0.51	50	4	3,846	3,936	3,908	3,887	0.0	0.1	0.0	0.1	0.0	0.0	0.0	0.0
2680617 SHERMAN RD	Other	0.25	30	4	498	503	508	507	0.0	0.0	0.1	0.0	0.1	0.0	0.0	0.0
2680619 VISTA RD		0.16	45	4	2,023	2,021	2,030	2,018	0.0	0.0	0.0	0.0	0.0	0.0	0.0	0.0
2680622 MAPES RD	Other	0.25	50	4	2,684	2,692	2,702	2,714	0.0	0.0	0.0	0.0	0.0	0.0	0.0	0.0
2680624 MAPES RD	Other	0.12	50	4	3,728	3,744	3,744	3,747	0.0	0.0	0.0	0.0	0.0	0.0	0.0	0.0
2680626 SHERMAN RD	Other	0.24	45	4	3,791	3,817	3,838	3,837	0.0	0.0	0.1	0.1	0.0	0.0	0.0	0.0
2680629 ANTELOPE RD	Other	0														

2680663 MACHADO ST	Other	0.04	45	4	5,173	5,093	5,151	5,204	0.0	-0.1	0.0	0.0	0.1	0.0	0.0	0.1
2680665 LINCOLN ST	Other	0.24	45	4	24	24	24	23	0.0	0.0	0.0	-0.1	0.0	0.0	0.0	-0.1
2680668 RIVERSIDE DR	State Route-Full Access	0.16	55	4	30,257	30,432	30,325	30,334	0.0	0.0	0.0	0.0	0.0	0.0	0.0	0.0
2680672 CEREAL ST		1.69	55	4	1,992	1,981	2,042	2,039	0.0	0.0	0.1	0.1	0.0	0.0	0.1	0.1
2680674 MISSION TRL	Other	0.13	55	4	7,397	7,397	7,294	7,344	0.0	-0.1	-0.1	0.0	0.1	0.0	0.0	0.5
2680677 GRAND AVE	Other	0.13	55	4	24,426	24,626	24,652	24,679	0.0	0.0	0.0	0.0	0.0	0.0	0.0	0.0
2680680 LAKESHORE DR	Other	0.04	55	4	3,579	3,582	3,607	3,591	0.0	0.0	0.0	0.0	0.0	0.0	0.0	0.0
2680684 LEMON ST	Other	0.32	30	4	0	0	0	0	0.0	0.0	0.0	0.0	0.0	0.0	0.0	0.0
2680686 MISSION TRL	Other	0.07	55	4	2,794	2,802	2,715	2,742	0.0	0.0	-0.1	-0.1	0.0	0.0	-0.1	-0.1
2680688 ORANGE ST	Other	0.24	40	4	314	291	324	293	0.0	-0.3	0.1	-0.3	0.3	0.0	0.5	0.0
2680690 MISSION TRL	Other	0.01	55	4	7,372	7,432	7,272	7,328	0.0	0.0	-0.1	0.0	0.0	0.0	-0.1	-0.1
2680694 LAKESHORE DR	Other	0.05	45	4	3,473	3,476	3,501	3,485	0.0	0.0	0.0	0.0	0.0	0.0	0.0	0.0
2680696 GRAND AVE	Other	0.10	55	4	23,355	23,359	23,611	23,621	0.0	0.0	0.0	0.0	0.0	0.0	0.0	0.0
2680700 GRAND AVE	State Route-Full Access	0.06	55	4	61,159	61,094	61,118	61,174	0.0	0.0	0.0	0.0	0.0	0.0	0.0	0.0
2680702 SANTA ROSA DR	Other	0.02	55	4	750	733	738	738	0.0	-0.1	-0.1	-0.1	0.0	0.0	-0.1	-0.1
2680704 GRAND AVE	Other	0.24	55	4	30,902	30,661	30,792	30,840	0.0	0.0	0.0	0.0	0.0	0.0	0.0	0.0
2680707 GRAND AVE	Other	0.29	55	4	23,852	24,022	24,155	24,114	0.0	0.0	0.1	0.0	0.0	0.0	0.0	0.0
2680709 N TORN RANCH RD	Other	0.07	55	4	106	106	106	106	0.0	0.0	0.0	0.0	0.0	0.0	0.0	0.0
2680711 BREAKWATER ST	Other	0.29	50	4	34,369	34,256	34,307	34,282	0.0	0.0	0.0	0.0	0.0	0.0	0.0	0.0
2680713 MACHADO ST	Other	0.14	50	4	5,817	5,722	5,835	5,860	0.0	-0.1	0.0	0.0	0.1	0.0	0.1	0.1
2680715 JOY AVE		0.26	30	4	0	0	0	0	0.0	0.0	0.0	0.0	0.0	0.0	0.0	0.0
2680718 RIVERSIDE DR	State Route-Full Access	0.16	55	4	30,281	30,456	30,349	30,357	0.0	0.0	0.0	0.0	0.0	0.0	0.0	0.0
2680720 BANCROFT WY		0.23	50	4	4,535	4,482	4,385	4,409	0.0	-0.1	-0.1	-0.1	0.1	0.0	-0.1	-0.1
2680722 E FRANKLIN ST	Other	0.31	50	4	0	0	0	0	0.0	0.0	0.0	0.0	0.0	0.0	0.0	0.0
2680724 E LAKESHORE DR	Other	0.47	45	4	1,926	1,922	1,935	1,936	0.0	0.0	0.0	0.0	0.0	0.0	0.0	0.0
2680726 CASINO DR		0.32	50	4	0	0	0	0	0.0	0.0	0.0	0.0	0.0	0.0	0.0	0.0
2680728 MISSION TRL	Other	0.28	55	4	6,386	6,272	6,270	6,324	0.0	-0.1	-0.1	0.0	0.1	0.0	0.0	0.0
2680730 MALAGA RD	Other	0.10	50	4	1,220	1,244	1,232	1,228	0.0	0.1	0.0	0.0	-0.1	0.0	0.0	-0.1
2680732 RILEY ST		0.17	50	4	0	0	0	0	0.0	0.0	0.0	0.0	0.0	0.0	0.0	0.0
2680734 GUTKAES AVE		0.42	50	4	3,297	3,297	3,306	3,312	0.0	0.0	0.0	0.0	0.0	0.0	0.0	0.0
2680736 W POTTERY ST	Other	0.14	50	4	224	217	235	235	0.0	-0.1	-0.2	0.2	0.1	0.0	-0.1	0.3
2680738 STRICKLAND AVE		0.19	50	4	7,483	7,446	7,249	7,433	0.0	0.0	-0.1	0.0	0.0	0.0	-0.1	0.0
2680740 LAKESHORE DR	Other	0.65	45	4	6,512	6,506	6,522	6,539	0.0	0.0	0.0	0.0	0.0	0.0	0.0	0.0
2680742 GUTKAES AVE		0.29	50	4	214	216	227	225	0.0	0.0	0.3	0.2	0.0	0.0	0.2	0.2
2680744 LAKESHORE DR	Other	0.04	55	4	5,256	5,322	5,341	5,328	0.0	0.1	0.1	0.1	-0.1	0.0	0.0	0.0
2680746 MACHADO ST	Other	0.07	50	4	5,817	5,722	5,835	5,860	0.0	-0.1	0.0	0.0	0.1	0.0	0.1	0.1
2680748 CANYON ESTATES Other		0.26	45	4	17,762	17,802	17,729	17,767	0.0	0.0	0.0	0.0	0.0	0.0	0.0	0.0
2680751 E FRANKLIN ST	Other	0.03	50	4	11,700	11,627	11,627	11,627	0.0	0.0	0.0	0.0	0.0	0.0	0.0	0.0
2680753 AUTO CENTER DR	Other	0.36	50	4	1,838	1,744	1,643	1,722	0.0	-0.2	-0.5	-0.3	0.2	0.0	-0.3	-0.1
2680755 BELLA VISTA		0.33	30	4	2,488	2,500	2,534	2,545	0.0	0.0	0.1	0.1	0.0	0.0	0.1	0.1
2680757 LA STRADA		0.24	50	4	2,480	2,497	2,524	2,542	0.0	0.0	0.1	0.1	0.0	0.0	0.0	0.1
2680759 LA STRADA		0.22	50	4	0	0	0	0	0.0	0.0	0.0	0.0	0.0	0.0	0.0	0.0
2680761 RAILROAD CYN RD	Other	1.13	55	4	24,212	24,281	24,180	24,209	0.0	0.0	0.0	0.0	0.0	0.0	0.0	0.0
2680764 MALAGA RD	Other	0.06	35	4	0	0	0	0	0.0	0.0	0.0	0.0	0.0	0.0	0.0	0.0
2680766 WASSON CANYON RD		0.28	45	4	0	0	0	0	0.0	0.0	0.0	0.0	0.0	0.0	0.0	0.0
2680768 GRANITE ST		0.53	30	4	0	0	0	0	0.0	0.0	0.0	0.0	0.0	0.0	0.0	0.0
2680770 GRANITE ST		0.04	30	4	0	0	0	0	0.0	0.0	0.0	0.0	0.0	0.0	0.0	0.0
2680774 CAMBERN AVE		0.30	30	4	0	0	0	0	0.0	0.0	0.0	0.0	0.0	0.0	0.0	0.0
2680776 WASSON CANYON RD		0.21	45	4	0	0	0	0	0.0	0.0	0.0	0.0	0.0	0.0	0.0	0.0
2680778 MERMACK AVE		0.47	55	4	25,640	25,637	25,688	25,670	0.0	0.0	0.0	0.0	0.0	0.0	0.0	0.0
2680782 RIVERSIDE DR		0.02	50	4	14,677	14,779	14,988	14,873	0.0	0.0	0.1	0.1	0.0	0.0	0.1	0.0
2680784 CENTRAL ST		0.13	50	4	7,268	7,230	7,021	7,209	0.0	0.0	-0.2	0.0	0.0	0.0	-0.1	0.0
2680786 CENTRAL ST		0.12	50	4	7,268	7,230	7,021	7,209	0.0	0.0	-0.2	0.0	0.0	0.0	-0.1	0.0
2680788 PASADENA ST		0.25	45	4	0	0	0	0	0.0	0.0	-0.2	-0.3	0.0	0.0	-0.2	-0.3
2680790 COLLIER AVE	Other	0.58	50	4	4,026	4,062	3,992	3,982	0.0	0.0	0.1	0.1	0.0	0.0	0.0	-0.1
2680792 NICHOLS RD	Other	0.04	60	4	8,246	8,437	8,374	8,256	0.0	0.1	0.0	0.0	-0.1	0.0	0.0	0.0
2680796 GUNNERSON ST	Other	0.33	45	4	12	12	12	21	0.0	0.0	0.0	2.2	0.0	0.0	0.0	2.2
2680798 LAKESHORE DR	Other	0.17	55	4	5,244	5,310	5,329	5,308	0.0	0.1	0.1	0.1	-0.1	0.0	0.0	0.0
2680800 RIVERSIDE DR	State Route-Full Access	0.03	55	4	26,368	26,447	26,344	26,341	0.0	0.0	0.0	0.0	0.0	0.0	0.0	0.0
2680804 TERRA COTTA RD	Other	0.11	60	4	9,511	9,527	9,639	9,613	0.0	0.0	0.1	0.0	0.0	0.0	0.1	0.0
2680809 RIVERSIDE DR	State Route-Full Access	0.33	55	4	18,898	19,013	18,929	18,929	0.0	0.0	0.0	0.0	0.0	0.0	0.0	0.0
2680811 STATE HIGHWAY 7	State Route-Full Access	0.30	60	4	57,142	57,020	57,040	57,020	0.0	0.0	0.0	0.0	0.0	0.0	0.0	0.0
2680813 LAKE KNOLL RD		0.55	45	4	0	0	0	0	0.0	0.0	0.0	0.0	0.0	0.0	0.0	0.0
2680815 WASSON CANYON RD		0.12	45	4	0	0	0	0	0.0	0.0	0.0	0.0	0.0	0.0	0.0	0.0
2680817 STATE HIGHWAY 7	State Route-Full Access	0.28	50	4	58,115	58,029	58,057	58,027	0.0	0.0	0.0	0.0	0.0	0.0	0.0	0.0
2680819		0.66	50	4	0	0	0	0	0.0	0.0	0.0	0.0	0.0	0.0	0.0	0.0
2680821 MEADOWBROOK AVE		0.61	45	4	8,520	8,513	8,570	8,560	0.0	0.0	0.0	0.0	0.0	0.0	0.0	0.0
2680823 EL TORO RD		0.76	40	4	11,444	11,420	11,413	11,369	0.0	0.0	0.0	0.0	0.0	0.0	0.0	0.0
2680825 COAL AVE	Other	0.12	55	4	7,042	7,031	7,090	7,088	0.0	0.0	0.0	0.0	0.0	0.0	0.0	0.0
2680827 EL TORO RD		0.38	50	4	11,444	11,420	11,413	11,369	0.0	0.0	0.0	0.0	0.0	0.0	0.0	0.0
2680829 POST RD		0.32	45	4	5,881	5,881	5,878	5,863	0.0	0.0	0.0	0.0	0.0	0.0	0.0	0.0
2680832 POST RD		0.83	45	4	3,846	3,846	3,851	3,843	0.0	0.0	0.0	0.0	0.0	0.0	0.0	0.0
2680834 GOETZ RD	Other	0.12	40	4	1,856	1,862	1,869	1,865	0.0	0.0	0.0	0.0	0.0	0.0	0.0	0.0
2680836 VACATION DR	Other	0.38	40	4	247	245	246	246	0.0	0.0	0.0	0.0	0.0	0.0	0.0	0.0
2680838 CANYON LAKE DR	Other	0.50	40	4	9,685	9,749	9,561	9,631	0.0	0.0	-0.1	0.0	0.0	0.0	-0.1	-0.1
2680841 CANYON LAKE DR	Other	0.71	40	4	16,253	16,210	16,302	16,295	0.0	0.0	0.0	0.0	0.0	0.0	0.0	0.0
2680843 RAILROAD CYN RD	Other	0.36	55	4	20,781	20,833	20,738	20,729	0.0	0.0	0.0	0.0	0.0	0.0	0.0	0.0
2680845 STATE HIGHWAY 7	State Route-Full Access	0.11	60	4	49,933	49,822	49,811	49,783	0.0	0.0	0.0	0.0	0.0	0.0	0.0	0.0
2680847 STATE HIGHWAY 7	State Route-Full Access	0.29	60	4	53,354	53,227	53,228	53,207	0.0	0.0	0.0	0.0	0.0	0.0	0.0	0.0
2680849 RIVERSIDE ST		0.01	45	4	3,784	3,788	3,807	3,809	0.0	0.0	0.0	0.0	0.0	0.0	0.0	0.0
2680851 MAIZE AVE	Other	0.45	45	4	0	0	0	0	0.0	0.0	0.0	0.0	0.0	0.0	0.0	0.0
2680853 GREENWALD AVE	Other	0.14	45	4	7,684	7,679	7,734	7,739	0.0	0.0	0.0	0.0	0.0	0.0	0.0	0.0
2680855 GREENWALD AVE	Other	0.27	45	4	7,684											

2680997 NEWPORT RD	Other	0.25	55	4	36,211	36,213	36,092	36,240	0.0	0.0	0.0	0.0	0.0	0.0	0.0	0.0
2680999 NEWPORT RD	Other	0.25	55	4	44,872	44,951	44,830	44,710	0.0	0.0	0.0	0.0	0.0	0.0	0.0	0.0
2680901 EVANS RD		0.25	45	4	0	0	0	0				0.1	0.0	0.0	0.0	0.0
2680903 LA PIEDRA RD		0.26	45	4	92	92	93	93	0.0	0.0	0.0	0.0	0.0	0.0	0.0	0.0
2680905 LA PIEDRA RD		0.25	45	4	0	0	0	0				0.1	0.0	0.0	0.0	0.0
2680907 SANTA ROSA DR	Other	0.05	55	4	1,587	1,584	1,557	1,574	0.0	0.0	-0.1	0.0	0.0	0.0	-0.1	0.0
2680914 LAKESHORE DR	Other	0.40	55	4	3,387	3,370	3,395	3,379	0.0	0.0	0.0	0.0	0.0	0.0	0.0	0.0
2680919		0.45	55	4	323	351	326	304	0.0	0.4	0.0	-0.3	-0.4	0.0	-0.3	-0.6
2680922 LAKE ST	Other	0.19	55	4	29,553	29,398	29,496	29,473	0.0	0.0	0.0	0.0	0.0	0.0	0.0	0.0
2680935 HORSETHIEF CANY	Other	0.45	45	4	14,087	14,087	14,089	14,088	0.0	0.0	0.0	0.0	0.0	0.0	0.0	0.0
2680948 LAKESHORE DR		0.08	55	4	5,198	5,271	5,194	5,171	0.0	0.1	0.0	0.0	-0.1	0.0	-0.1	-0.1
2680950 DEXTER AVE	Other	0.26	50	4	14,405	14,486	14,592	14,483	0.0	0.0	0.1	0.0	0.0	0.0	0.0	0.0
2680952 RIVERSIDE DR		0.09	55	4	14,677	14,779	14,988	14,873	0.0	0.0	0.1	0.0	0.0	0.0	0.1	0.0
2680954 COLLIER AVE	State Route-Full Access	0.24	50	4	2,250	2,204	2,029	2,042	0.0	-0.1	-0.4	-0.4	0.1	0.0	-0.4	-0.3
2680956 CAMBERN AVE		0.12	45	4	2,638	2,634	2,633	2,648	0.0	0.0	0.0	0.0	0.0	0.0	0.0	0.0
2680961 EL TORO CUTOFF		0.42	50	4	5,517	5,492	5,461	5,471	0.0	0.0	0.0	0.0	0.0	0.0	0.0	0.0
2680963 EL TORO RD		0.13	40	4	6,687	6,678	6,707	6,655	0.0	0.0	0.0	0.0	0.0	0.0	0.0	0.0
2680966 PALOMAR ST	Other	0.42	55	4	711	803	782	747	0.0	0.5	0.4	0.2	-0.5	0.0	-0.1	-0.3
2680970 PALOMAR ST	Other	0.38	55	4	5,711	5,647	5,689	5,584	0.0	0.0	0.0	-0.1	0.0	0.0	0.0	0.0
2680972 CLINTON KEITH RD	Other	0.22	50	4	55,910	56,196	55,985	55,834	0.0	0.0	0.0	0.0	0.0	0.0	0.0	0.0
2680975 PALOMAR ST	Other	0.24	55	4	24,202	24,151	23,938	24,064	0.0	0.0	0.0	0.0	0.0	0.0	0.0	0.0
2680978 PALOMAR ST	Other	0.26	55	4	25,894	25,875	25,761	25,834	0.0	0.0	0.0	0.0	0.0	0.0	0.0	0.0
2680980 INLAND VALLEY HC	Other	0.02	40	4	0	0	0	0								
2680983 JEFFERSON AVE	Other	0.54	55	4	5,000	4,845	4,907	4,837	0.0	-0.1	-0.1	-0.1	0.1	0.0	0.1	0.0
2680985 JACKSON AVE		0.38	45	4	0	0	0	0								
2680987 INLAND VALLEY DF	Other	0.09	40	4	91	91	91	91	0.0	0.0	0.0	0.0	0.0	0.0	0.0	0.0
2680989 PRIELIPP RD	Other	0.24	45	4	913	91	91	91	0.0	0.0	0.0	0.0	0.0	0.0	0.0	0.0
2680991 CENTRAL ST	Other	0.26	45	4	2,913	2,870	2,858	2,780	0.0	-0.1	-0.2	-0.1	0.1	0.0	-0.1	0.0
2680993 GRUWELL ST		0.26	45	4	1,016	996	976	1,023	0.0	-0.1	-0.2	0.0	0.0	0.0	-0.1	0.1
2680995 PALOMAR ST	Other	0.78	55	4	16,764	16,774	16,468	16,775	0.0	-0.1	0.0	0.0	0.0	0.0	-0.1	0.0
2680997 ORANGE ST	Other	0.25	45	4	0	23	9	30.2	0.0	0.0	34.3	-29.0	-29.0	0.0	5.3	1.2
2680999 ORANGE ST		0.49	45	4	0	7	23	9	0.0	29.0	34.3	-29.0	-29.0	0.0	5.3	1.2
2681005 CLINTON KEITH RD	Other	0.28	55	4	64,729	65,099	64,628	64,831	0.0	0.0	0.0	0.0	0.0	0.0	0.0	0.0
2681007 ORANGE ST	Other	0.13	45	4	0	0	0	0								
2681009 LAGUNA RD	Other	0.36	40	4	0	0	0	0								
2681012 ALMOND ST	Other	0.25	55	4	295	276	277	275	0.0	-0.3	-0.3	-0.3	0.3	0.0	0.0	0.0
2681014 WALNUT ST	Other	0.29	40	4	295	276	277	275	0.0	-0.3	-0.3	-0.3	0.3	0.0	0.0	0.0
2681019 NUTMEG ST	Other	0.41	45	4	3,684	3,374	3,651	3,614	0.0	-0.4	0.0	-0.1	0.4	0.0	0.3	0.3
2681024 COTTONWOOD CA	Other	1.17	45	4	6,790	6,803	6,746	6,781	0.0	0.0	0.0	0.0	0.0	0.0	0.0	0.0
2681026 LOST RD	Other	1.02	30	4	0	0	0	0								
2681031 COTTONWOOD HIL	Other	0.38	30	4	3,431	3,448	3,442	3,480	0.0	0.0	0.0	0.1	0.0	0.0	0.0	0.0
2681035 OLIVE ST	Other	0.02	35	4	0	0	0	0								
2681037 LEMON ST	Other	0.33	30	4	0	0	0	0								
2681043 BELLA VISTA		0.08	30	4	0	0	0	0								
2681045 SUMMERHILL DR	Other	0.05	50	4	8	4	10	4	0.0	-3.1	1.1	-3.1	3.1	0.0	4.2	0.0
2681048 MURRIETA RD	Other	0.26	55	4	24,052	24,052	24,063	24,063	0.0	0.0	0.0	0.0	0.0	0.0	0.0	0.0
2681055 COTTONWOOD CYN	Other	0.33	50	4	8,962	8,961	8,968	8,968	0.0	0.0	0.0	0.0	0.0	0.0	0.0	0.0
2681057 RAILROAD CANYON	Other	0.19	55	4	37,034	37,043	37,040	37,024	0.0	0.0	0.0	0.0	0.0	0.0	0.0	0.0
2681064 GRAND AVE		0.83	45	4	4,700	4,524	4,577	4,597	0.0	-0.2	-0.1	-0.1	0.2	0.0	0.1	0.1
2681067 LEMON ST	Other	0.06	40	4	0	0	0	0								
2681070 BUNDY CANYON R	Other	0.12	55	4	28,679	28,856	29,006	28,788	0.0	0.0	0.0	0.0	0.0	0.0	0.0	0.0
2681075 LAKEVIEW TERRAC	Other	0.27	35	4	0	0	0	0								
2681077 SEDCO BLVD	Other	0.09	35	4	0	0	0	0								
2681080 OLIVE ST	Other	0.01	35	4	114	127	109	100	0.0	0.5	-0.2	-0.5	-0.5	0.0	-0.6	-1.0
2681082 MISSION TRL	Other	0.25	55	4	7,372	7,432	7,272	7,328	0.0	0.0	-0.1	0.0	0.0	0.0	-0.1	0.0
2681088 JACKSON AVE	Other	0.00	45	4	91	91	91	91	0.0	0.0	0.0	0.0	0.0	0.0	0.0	0.0
2681091 MONROE AVE		0.45	30	4	0	0	0	0								
2681094 MONROE AVE		0.19	50	4	240	239	237	238	0.0	0.0	-0.1	0.0	0.0	0.0	0.0	0.0
2681096 SARANAC ST		0.18	50	4	240	239	237	238	0.0	0.0	-0.1	0.0	0.0	0.0	0.0	0.0
2681100 JACKSON AVE	Other	0.29	45	4	91	91	91	91	0.0	0.0	0.0	0.0	0.0	0.0	0.0	0.0
2681102 CALIFORNIA OAKS		0.49	50	4	0	0	0	0								
2681105 HANCOCK AVE	Other	0.13	50	4	0	0	0	0								
2681107 CLINTON KEITH RD	Other	0.19	55	4	31,260	31,468	31,617	31,341	0.0	0.0	0.0	0.0	0.0	0.0	0.0	0.0
2681111 MADISON AVE		0.27	50	4	4,124	3,936	4,133	4,224	0.0	-0.2	0.0	0.1	0.2	0.0	0.2	0.3
2681113 JEFFERSON AVE	Other	0.25	55	4	19,711	19,651	19,829	19,644	0.0	0.0	0.0	0.0	0.0	0.0	0.0	0.0
2681115 IVY ST	Other	0.00	55	4	14,574	14,577	14,364	14,566	0.0	0.0	-0.1	0.0	0.0	0.0	-0.1	0.0
2681117 STATE HIGHWAY 7	State Route-Full Access	0.18	50	4	41,952	41,943	41,946	42,012	0.0	0.0	0.0	0.0	0.0	0.0	0.0	0.0
2681120 STATE HIGHWAY 7	State Route-Full Access	0.18	50	4	30,840	30,837	30,844	30,918	0.0	0.0	0.0	0.0	0.0	0.0	0.0	0.0
2681122 GOETZ RD	Other	0.68	55	4	2,961	2,968	2,967	2,971	0.0	0.0	0.0	0.0	0.0	0.0	0.0	0.0
2681124 RIVER RD	Other	0.23	45	4	941	932	928	928	0.0	0.0	0.0	-0.1	0.0	0.0	0.0	0.0
2681126 GOETZ RD	Other	0.57	40	4	2,968	2,967	2,971	2,971	0.0	0.0	0.0	0.0	0.0	0.0	0.0	0.0
2681128 MAPES RD		0.37	50	4	7,921	7,901	7,894	7,884	0.0	0.0	0.0	0.0	0.0	0.0	0.0	0.0
2681130 STATE HIGHWAY 7	State Route-Full Access	0.19	50	4	20,631	20,570	20,588	20,661	0.0	0.0	0.0	0.0	0.0	0.0	0.0	0.0
2681132 SOPHIE ST		0.50	45	4	1,393	1,386	1,372	1,343	0.0	0.0	-0.2	-0.1	0.0	0.0	-0.1	0.0
2681135 ETHANAC RD	Other	0.12	60	4	31,021	30,935	30,956	30,867	0.0	0.0	0.0	0.0	0.0	0.0	0.0	0.0
2681138 GOETZ RD	Other	0.25	55	4	31,769	31,769	31,712	31,716	0.0	0.0	0.0	0.0	0.0	0.0	0.0	0.0
2681140 S WATSON RD		0.39	40	4	0	0	0	0								
2681142 GOETZ RD	Other	0.10	55	4	31,853	31,850	31,810	31,802	0.0	0.0	0.0	0.0	0.0	0.0	0.0	0.0
2681144 BYERS RD		0.25	45	4	143	144	147	145	0.0	0.0	0.1	0.1	0.0	0.0	0.1	0.0
2681147 MC LAUGHLIN RD		0.23	45	4	0	0	0	0								
2681149 MCPHERSON RD	Other	0.25	45	4	3,752	3,724	3,721	3,771	0.0	0.0	0.0	0.0	0.0	0.0	0.0	0.1
2681159 MCPHERSON RD	Other	0.25	50	4	3,752	3,724	3,741	3,771	0.0	0.0	0.0	0.0	0.0	0.0	0.0	0.1
2681163 NAVAJO RD	Other	0.39	30	4	2,385	2,387	2,374	2,395	0.0	0.0	0.0	0.0	0.0	0.0	0.0	0.0
2681165 COX ST		0.50	45	4	3,061	3,052	3,053	3,063	0.0	0.0	0.0	0.0	0.0	0.0	0.0	0.0
2681167 STATE HIGHWAY 7	State Route-Full Access	0.38	50	4	18,509	18,431	18,421	18,483	0.0	0.0	0.0	0.0	0.0	0.0	0.0	0.0
2681169 GREEN VALLEY PKY		0.38	30	4	6	6	6	6	0.0	0.0	0.1	0.1	0.0	0.0	0.0	0.0
2681174 GREEN VALLEY PKY		0.25	30	4	6	6	6	6	0.0	0.0	0.1	0.1	0.0	0.0		

2681191 MOUNTAIN AVE	Other	0.16	45	4	0	0	0	0	0.0	0.1	0.0	0.1	-0.1	0.0	-0.1	0.0
2681193 SUNPARK DR	Other	0.25	45	4	410	417	410	419	0.0	0.0	0.0	0.0	0.0	0.0	0.0	0.0
2681195 MAPES RD	Other	0.34	50	4	5,782	5,769	5,743	5,737	0.0	0.0	0.0	0.0	0.0	0.0	0.0	0.0
2681197 MCPHERSON RD		0.25	30	4	0	0	0	0								
2681199 PHILLIP ST		0.25	45	4	167	167	163	173	0.0	0.0	-0.1	0.2	0.0	0.0	-0.1	0.2
2681201 MAPES RD	Other	0.12	50	4	8,731	8,716	8,715	8,732	0.0	0.0	0.0	0.0	0.0	0.0	0.0	0.0
2681203 MCPHERSON RD		0.25	30	4	0	0	0	0								
2681205 PHILLIPS ST		0.19	45	4	0	0	0	0								
2681207 MOUNTAIN AVE	Other	0.13	45	4	410	417	410	419	0.0	0.1	0.0	0.1	-0.1	0.0	-0.1	0.0
2681209 W ELLIS AVE	Other	0.37	50	4	10,519	10,520	10,477	10,519	0.0	0.0	0.0	0.0	0.0	0.0	0.0	0.0
2681211 MOUNTAIN AVE	Other	0.09	45	4	410	417	410	419	0.0	0.1	0.0	0.1	-0.1	0.0	-0.1	0.0
2681213 RIVER RD	Other	0.11	40	4	0	0	0	0								
2681216 W ELLIS AVE	Other	0.03	50	4	8,114	8,116	8,102	8,130	0.0	0.0	0.0	0.0	0.0	0.0	0.0	0.0
2681220 W ELLIS AVE	Other	0.20	45	4	7,205	7,204	7,175	7,210	0.0	0.0	0.0	0.0	0.0	0.0	0.0	0.0
2681223 B ST		0.23	30	4	120	121	129	121	0.0	0.0	0.3	0.0	0.0	0.0	0.3	0.0
2681225 W 11TH ST	Other	0.07	30	4	98	98	98	98	0.0	0.0	0.0	0.0	0.0	0.0	0.0	0.0
2681227 W 11TH ST	Other	0.10	30	4	98	98	98	98	0.0	0.0	0.0	0.0	0.0	0.0	0.0	0.0
2681229 N PERRIS BLVD	Other	0.50	55	4	35,157	35,140	35,144	35,152	0.0	0.0	0.0	0.0	0.0	0.0	0.0	0.0
2681231 W SAN JACINTO AVE	Other	0.07	45	4	10,825	10,823	10,792	10,823	0.0	0.0	0.0	0.0	0.0	0.0	0.0	0.0
2681233 N D ST	Other	0.12	45	4	23,828	23,786	23,810	23,841	0.0	0.0	0.0	0.0	0.0	0.0	0.0	0.0
2681235 REDLANDS AVE	Other	0.37	45	4	7,295	7,268	7,296	7,275	0.0	0.0	0.0	0.0	0.0	0.0	0.0	0.0
2681238 EVANS ST		0.23	30	4	0	0	0	0								
2681240 N A ST	Other	0.50	30	4	3,210	3,206	3,204	3,208	0.0	0.0	0.0	0.0	0.0	0.0	0.0	0.0
2681243 W SAN JACINTO AVE	Other	0.53	45	4	6,173	6,173	6,129	6,172	0.0	0.0	0.0	0.0	0.0	0.0	0.0	0.0
2681245 MATHEWS RD	State Route-Full Access	0.00	50	4	16,073	15,864	15,994	16,093	0.0	-0.1	0.0	0.0	0.1	0.0	0.0	0.1
2681247 MATHEWS RD	State Route-Full Access	0.07	50	4	18,357	18,125	18,265	18,340	0.0	-0.1	0.0	0.0	0.1	0.0	0.0	0.1
2681249 MATHEWS RD	State Route-Full Access	0.10	50	4	16,073	15,864	15,994	16,093	0.0	-0.1	0.0	0.0	0.1	0.0	0.0	0.1
2681251 MAPES RD		0.05	50	4	0	0	0	0								
2681253 MURRIETA RD	Other	0.57	55	4	6,027	6,021	5,986	6,025	0.0	0.0	0.0	0.0	0.0	0.0	0.0	0.0
2681255 BARNETT RD		0.63	45	4	0	0	0	0								
2681257 GREEN VALLEY PKY		0.46	30	4	0	0	0	0								
2681259 ETHANAC RD	Other	0.32	60	4	34,612	34,519	34,574	34,547	0.0	0.0	0.0	0.0	0.0	0.0	0.0	0.0
2681261 ETHANAC RD	Other	0.06	45	4	34,622	34,530	34,585	34,558	0.0	0.0	0.0	0.0	0.0	0.0	0.0	0.0
2681263 DOWLING RD		0.58	45	4	15,130	15,117	15,116	15,106	0.0	0.0	0.0	0.0	0.0	0.0	0.0	0.0
2681265 RIVERSIDE ST		0.33	45	4	171	175	174	184	0.0	0.1	0.3	0.1	-0.1	0.0	0.2	0.0
2681267 DOWLING RD		0.62	45	4	15,816	15,794	15,778	15,775	0.0	0.0	0.0	0.0	0.0	0.0	0.0	0.0
2681272 RIVERSIDE ST	Other	0.24	45	4	5,038	5,051	5,067	5,063	0.0	0.0	0.0	0.0	0.0	0.0	0.0	0.0
2681275 GREENWALD AVE	Other	0.45	45	4	12,712	12,722	12,718	12,790	0.0	0.0	0.0	0.0	0.0	0.0	0.0	0.0
2681280 THEDA ST		0.59	45	4	15,069	15,056	15,054	15,045	0.0	0.0	0.0	0.0	0.0	0.0	0.0	0.0
2681283 RIVER RD	Other	0.33	45	4	1,907	1,881	1,877	1,897	0.0	-0.1	-0.1	0.0	0.1	0.0	0.0	0.0
2681286 HAMMACK AVE		0.47	45	4	6,056	6,059	6,070	6,063	0.0	0.0	0.0	0.0	0.0	0.0	0.0	0.0
2681288 STATE HIGHWAY 7	State Route-Full Access	0.36	60	4	48,615	48,495	48,485	48,463	0.0	0.0	0.0	0.0	0.0	0.0	0.0	0.0
2681290 THEDA ST	Other	0.31	55	4	21,862	21,903	21,884	21,881	0.0	0.0	0.0	0.0	0.0	0.0	0.0	0.0
2681293 THEDA ST	Other	0.10	55	4	20,329	20,374	20,357	20,355	0.0	0.0	0.0	0.0	0.0	0.0	0.0	0.0
2681295 ELLIS AVE	Other	0.30	45	4	7,581	7,560	7,540	7,576	0.0	0.0	0.0	0.0	0.0	0.0	0.0	0.0
2681299 MOUNTAIN AVE	Other	0.65	45	4	3,898	3,899	3,895	3,895	0.0	0.0	0.0	0.0	0.0	0.0	0.0	0.0
2681301 MARSHALL RD	Other	0.49	40	4	1,463	1,461	1,462	1,460	0.0	0.0	0.0	0.0	0.0	0.0	0.0	0.0
2681303 DEPRAD ST		0.43	40	4	898	919	907	919	0.0	0.1	0.0	0.1	-0.1	0.0	-0.1	0.0
2681305 THEDA ST		0.25	55	4	23,937	23,964	23,975	23,984	0.0	0.0	0.0	0.0	0.0	0.0	0.0	0.0
2681307 W SAN JACINTO AVE	Other	0.21	45	4	4,848	4,862	4,859	4,872	0.0	0.0	0.0	0.0	0.0	0.0	0.0	0.0
2681309 MARIE ST		0.50	45	4	6,389	6,366	6,339	6,400	0.0	0.0	0.0	0.0	0.0	0.0	0.0	0.0
2681312 W ELLIS AVE	Other	0.17	45	4	6,760	6,763	6,722	6,755	0.0	0.0	0.0	0.0	0.0	0.0	0.0	0.0
2681314 MARIE ST	Other	0.25	45	4	7,350	7,343	7,356	7,323	0.0	0.0	0.0	0.0	0.0	0.0	0.0	0.0
2681316 MOUNTAIN AVE	Other	0.12	45	4	2,969	2,971	2,977	3,000	0.0	0.0	0.0	0.0	0.0	0.0	0.0	0.0
2681318 SAN JACINTO AVE	Other	0.15	55	4	1,461	1,461	1,460	1,460	0.0	0.0	0.0	0.0	0.0	0.0	0.0	0.0
2681322 MOUNTAIN AVE	Other	0.25	45	4	4,819	4,813	4,798	4,791	0.0	0.0	0.0	0.0	0.0	0.0	0.0	0.0
2681326 SOPHIE ST	Other	0.25	45	4	1,584	1,584	1,579	1,602	0.0	0.0	0.0	0.0	0.0	0.0	0.0	0.0
2681328 STATE HIGHWAY 7	State Route-Full Access	0.21	50	4	17,091	17,027	17,044	17,099	0.0	0.0	0.0	0.0	0.0	0.0	0.0	0.0
2681330 MAPES RD	Other	0.13	50	4	8,564	8,550	8,552	8,558	0.0	0.0	0.0	0.0	0.0	0.0	0.0	0.0
2681332 STATE HIGHWAY 7	State Route-Full Access	0.16	50	4	18,350	18,274	18,280	18,334	0.0	0.0	0.0	0.0	0.0	0.0	0.0	0.0
2681334 SOPHIE ST	Other	0.06	50	4	941	936	921	928	0.0	-0.1	-0.1	0.0	0.0	0.0	-0.1	0.0
2681336 MOUNTAIN AVE	Other	0.13	45	4	577	584	573	593	0.0	0.0	0.0	0.1	0.0	0.0	-0.1	0.1
2681338 CHERRY HILLS BLV	Other	0.21	45	4	5,713	5,709	5,720	5,727	0.0	0.0	0.0	0.0	0.0	0.0	0.0	0.0
2681341 MURRIETA RD	Other	0.37	45	4	9,737	9,771	9,755	9,745	0.0	0.0	0.0	0.0	0.0	0.0	0.0	0.0
2681343 VALLEY BLV		0.28	55	4	28,294	28,280	28,255	28,267	0.0	0.0	0.0	0.0	0.0	0.0	0.0	0.0
2681346 VALLEY BLV		0.25	55	4	29,804	29,783	29,758	29,747	0.0	0.0	0.0	0.0	0.0	0.0	0.0	0.0
2681348 PORTSMOUTH DR	Other	0.17	55	4	27,861	27,838	27,845	27,873	0.0	0.0	0.0	0.0	0.0	0.0	0.0	0.0
2681357 MCCALL BLVD	Other	0.05	55	4	15,516	15,506	15,451	15,444	0.0	0.0	0.0	0.0	0.0	0.0	0.0	0.0
2681359 CHAMBERS AVE		0.38	45	4	292	274	305	265	0.0	-0.3	-0.4	0.2	0.3	0.0	-0.1	0.5
2681361 MURRIETA RD	Other	0.24	45	4	6,054	6,086	6,052	6,051	0.0	0.0	0.0	0.0	0.0	0.0	0.0	0.0
2681363 MCCALL BLVD	Other	0.36	50	4	15,585	15,601	15,549	15,549	0.0	0.0	0.0	0.0	0.0	0.0	0.0	0.0
2681366 MURRIETA RD	Other	0.13	45	4	15,359	15,389	15,383	15,380	0.0	0.0	0.0	0.0	0.0	0.0	0.0	0.0
2681368 CHERRY HILLS BLV	Other	0.38	40	4	92	92	92	92	0.0	0.0	0.0	0.0	0.0	0.0	0.0	0.0
2681370 MURRIETA RD	Other	0.24	45	4	6,081	6,107	6,062	6,059	0.0	0.0	0.0	0.0	0.0	0.0	0.0	0.0
2681372 BYERS RD		0.25	45	4	143	144	147	145	0.0	0.0	0.1	0.1	0.0	0.0	0.1	0.0
2681374 ROUSE RD		0.25	50	4	741	747	734	710	0.0	0.0	0.0	-0.2	0.0	0.0	-0.2	0.0
2681376 ROUSE RD	Other	0.38	50	4	768	768	744	718	0.0	0.0	-0.1	-0.3	0.0	0.0	-0.1	-0.3
2681378 MURRIETA RD	Other	0.24	45	4	6,054	6,086	6,052	6,051	0.0	0.0	0.0	0.0	0.0	0.0	0.0	0.0
2681384 MCLAUGHLIN RD		0.24	45	4	0	0	0	0								
2681386 ENCANTO DR	Other	0.25	50	4	0	0	0	0								
2681388 ROUSE RD		0.24	45	4	0	0	0	0								
2681390 ETHANAC RD	Other	0.13	60	4	45,334	45,265	45,221	45,012	0.0	0.0	0.0	0.0	0.0	0.0	0.0	0.0
2681392 ETHANAC RD	Other	0.05	60	4	45,334	45,265	45,221	45,012	0.0	0.0	0.0	0.0	0.0	0.0	0.0	0.0
2681396 SUN CITY BLV		0.25	45	4	0	0	0	0								
2681399 MCLAUGHLIN RD		0.37	45	4	0	0	0	0								
2681406 TR																

2681432 CITRUS AVE		0.25	30	4	265	265	264	265	0.0	0.0	0.0	0.0	0.0	0.0	0.0	0.0
2681434 CITRUS AVE		0.13	30	4	3,045	3,045	3,048	3,050	0.0	0.0	0.0	0.0	0.0	0.0	0.0	0.0
2681436 7TH ST		0.28	30	4	0	0	0	0								
2681438 S REDLANDS BLVD		0.25	30	4	1,786	1,800	1,775	1,792	0.0	0.0	0.0	0.0	0.0	0.0	-0.1	0.0
2681440 MURRIETA RD		0.19	30	4	0	0	0	0								
2681442 CASE RD	Other	0.47	45	4	11,291	11,297	11,234	11,284	0.0	0.0	0.0	0.0	0.0	0.0	0.0	0.0
2681445 MURRIETA RD	Other	0.16	55	4	6,197	6,179	6,132	6,206	0.0	0.0	0.0	0.0	0.0	0.0	0.0	0.0
2681447 MOUNTAIN AVE	Other	0.31	45	4	0	0	0	0								
2681449 S A ST	Other	0.26	45	4	3,645	3,649	3,658	3,650	0.0	0.0	0.0	0.0	0.0	0.0	0.0	0.0
2681452 E ELLIS AVE	Other	0.18	50	4	8,813	8,820	8,782	8,819	0.0	0.0	0.0	0.0	0.0	0.0	0.0	0.0
2681454 S A ST	Other	0.12	40	4	3,623	3,622	3,627	3,615	0.0	0.0	0.0	0.0	0.0	0.0	0.0	0.0
2681457 N PERRIS BLVD	Other	0.25	55	4	36,902	36,881	36,837	36,834	0.0	0.0	0.0	0.0	0.0	0.0	0.0	0.0
2681459 INDIAN ST		0.26	45	4	1,266	1,266	1,267	1,267	0.0	0.0	0.0	0.0	0.0	0.0	0.0	0.0
2681461 N PERRIS BLVD	Other	0.25	55	4	34,830	34,811	34,769	34,767	0.0	0.0	0.0	0.0	0.0	0.0	0.0	0.0
2681463 ELLIS AVE	Other	0.06	40	4	14,516	14,513	14,505	14,488	0.0	0.0	0.0	0.0	0.0	0.0	0.0	0.0
2681465 CASE RD	Other	0.38	45	4	5,433	5,434	5,395	5,441	0.0	0.0	0.0	0.0	0.0	0.0	0.0	0.0
2681468 RIDER ST	Other	0.25	45	4	6,587	6,705	6,620	6,645	0.0	0.1	0.0	0.0	-0.1	0.0	-0.1	0.0
2681470 CAJALCO RD	Other	0.75	45	4	49,214	49,100	48,950	48,851	0.0	0.0	0.0	0.0	0.0	0.0	0.0	0.0
2681472 RIDER ST	Other	0.25	45	4	6,389	6,429	6,384	6,413	0.0	0.0	0.0	0.0	0.0	0.0	0.0	0.0
2681475 ALEXANDER ST		0.25	45	4	4,338	4,358	4,331	4,345	0.0	0.0	0.0	0.0	0.0	0.0	0.0	0.0
2681477 BROWN ST	Other	0.25	45	4	382	382	382	382	0.0	0.0	0.0	0.0	0.0	0.0	0.0	0.0
2681479 MARKHAM ST	Other	0.34	45	4	21,991	21,972	21,877	21,889	0.0	0.0	0.0	0.0	0.0	0.0	0.0	0.0
2681481 WOOD RD	Other	0.50	50	4	7,582	7,598	7,624	7,656	0.0	0.0	0.0	0.0	0.0	0.0	0.0	0.0
2681485 IRONWOOD AVE	Other	0.61	45	4	13,881	13,894	13,890	13,878	0.0	0.0	0.0	0.0	0.0	0.0	0.0	0.0
2681487 IRONWOOD AVE	Other	0.32	45	4	9,881	9,908	9,896	9,879	0.0	0.0	0.0	0.0	0.0	0.0	0.0	0.0
2681490 PERRIS BLVD	Other	0.16	55	4	24,789	24,736	24,747	24,758	0.0	0.0	0.0	0.0	0.0	0.0	0.0	0.0
2681492 PERRIS BLVD	Other	0.41	55	4	21,760	21,722	21,727	21,736	0.0	0.0	0.0	0.0	0.0	0.0	0.0	0.0
2681494 ALEXANDER ST	Other	0.25	45	4	12,067	12,101	12,094	12,121	0.0	0.0	0.0	0.0	0.0	0.0	0.0	0.0
2681497 ALEXANDER ST	Other	0.17	45	4	6,382	6,412	6,439	6,409	0.0	0.0	0.0	0.0	0.0	0.0	0.0	0.0
2681499 BROWN ST	Other	0.25	45	4	1,465	1,474	1,483	1,480	0.0	0.0	0.0	0.0	0.0	0.0	0.0	0.0
2681502 MARTIN ST		0.25	45	4	4,857	4,875	4,828	4,880	0.0	0.0	0.0	0.0	0.0	0.0	0.0	0.0
2681504 NANDINA AVE	Other	0.17	30	4	8,498	8,358	8,281	8,312	0.0	-0.1	-0.1	-0.1	0.1	0.0	0.0	0.0
2681506 COLE AVE	Other	0.21	30	4	8,498	8,609	8,606	8,605	0.0	0.1	0.1	0.1	-0.1	0.0	0.0	0.0
2681508 BARTON ST		0.48	45	4	1,823	1,853	1,848	1,866	0.0	0.1	0.1	0.1	-0.1	0.0	0.0	0.0
2681510 ALEXANDER ST	Other	0.25	30	4	3,535	3,557	3,518	3,523	0.0	0.0	0.0	0.0	0.0	0.0	0.0	0.0
2681513 ALEXANDER ST	Other	0.24	45	4	1,098	1,075	1,062	1,053	0.0	-0.1	-0.1	-0.2	0.1	0.0	-0.1	-0.1
2681515 PERRIS BLVD	Other	0.20	55	4	24,110	24,068	24,075	24,083	0.0	0.0	0.0	0.0	0.0	0.0	0.0	0.0
2681517 INDIAN AVE	Other	0.49	45	4	3,737	3,719	3,693	3,719	0.0	0.0	0.0	0.0	0.0	0.0	0.0	0.0
2681520 HEACOCK ST	Other	0.36	50	4	9,861	9,869	9,880	9,855	0.0	0.0	0.0	0.0	0.0	0.0	0.0	0.0
2681524 SUNNYMEAD RANCOther		0.36	50	4	10,029	9,994	10,027	10,008	0.0	0.0	0.0	0.0	0.0	0.0	0.0	0.0
2681526 PERRIS BLVD	Other	0.64	55	4	16,612	16,596	16,577	16,595	0.0	0.0	0.0	0.0	0.0	0.0	0.0	0.0
2681533 ELDER AVE		0.16	40	4	4,542	4,540	4,511	4,505	0.0	0.0	0.0	0.0	0.0	0.0	0.0	0.0
2681535 MORENO BEACH DOther		0.37	50	4	15,460	15,380	15,491	15,462	0.0	0.0	0.0	0.0	0.0	0.0	0.0	0.0
2681540 VAN BUREN BLVD	Other	0.36	50	4	57,806	57,864	57,913	58,051	0.0	0.0	0.0	0.0	0.0	0.0	0.0	0.0
2681542 BARTON ST	Other	0.01	30	4	4,649	4,741	4,748	4,809	0.0	0.1	0.1	0.1	-0.1	0.0	0.0	0.1
2681544 NANDINA AVE	Other	0.25	45	4	13,903	13,806	13,804	13,884	0.0	0.0	0.0	0.0	0.0	0.0	0.0	0.0
2681546 VAN BUREN BLVD	Other	0.27	55	4	55,980	55,960	56,212	56,407	0.0	0.0	0.0	0.0	0.0	0.0	0.0	0.0
2681548 VAN BUREN BLVD	Other	0.32	50	4	55,210	55,308	55,421	55,624	0.0	0.0	0.0	0.0	0.0	0.0	0.0	0.0
2681550 DECKER RD		0.13	45	4	0	0	0	0								
2681552 BROWN ST	Other	0.25	45	4	2,669	2,680	2,661	2,663	0.0	0.0	0.0	0.0	0.0	0.0	0.0	0.0
2681556 OLEANDER AVE	Other	0.25	45	4	4,302	4,334	4,280	4,300	0.0	0.0	0.0	0.0	0.0	0.0	-0.1	0.0
2681561 RECHE CANYON R	Other	0.12	40	4	26,618	26,582	26,582	26,561	0.0	0.0	0.0	0.0	0.0	0.0	0.0	0.0
2681567 W MAIN ST	Other	0.18	45	4	3,966	4,020	3,963	3,945	0.0	0.1	0.0	0.0	-0.1	0.0	-0.1	-0.1
2681573 W MAIN ST	Other	0.10	45	4	5,233	5,221	5,194	5,197	0.0	0.0	0.0	0.0	0.0	0.0	0.0	0.0
2681579 SERPENTINE DR	Other	0.18	30	4	21,185	21,062	21,100	21,110	0.0	0.0	0.0	0.0	0.0	0.0	0.0	0.0
2681582 RECHE CANYON R	Other	0.45	40	4	29,662	29,636	29,635	29,600	0.0	0.0	0.0	0.0	0.0	0.0	0.0	0.0
2681586 PIGEON PASS RD	Other	0.28	45	4	5,049	5,010	4,998	4,913	0.0	0.0	0.0	-0.1	0.0	0.0	0.0	-0.1
2681589 HEACOCK ST	Other	0.46	50	4	23,689	23,689	23,676	23,677	0.0	0.0	0.0	0.0	0.0	0.0	0.0	0.0
2681591 IRONWOOD AVE	Other	0.25	45	4	9,339	9,321	9,322	9,318	0.0	0.0	0.0	0.0	0.0	0.0	0.0	0.0
2681593 HEACOCK ST	Other	0.24	50	4	24,629	24,626	24,617	24,557	0.0	0.0	0.0	0.0	0.0	0.0	0.0	0.0
2681595 PIGEON PASS RD	Other	0.24	45	4	23,127	23,122	23,102	23,079	0.0	0.0	0.0	0.0	0.0	0.0	0.0	0.0
2681600 NANDINA AVE	Other	0.25	45	4	15,297	15,192	15,173	15,263	0.0	0.0	0.0	0.0	0.0	0.0	0.0	0.0
2681602 GRAEBER ST	Other	0.08	40	4	19,649	19,661	19,713	19,681	0.0	0.0	0.0	0.0	0.0	0.0	0.0	0.0
2681604 VAN BUREN BLVD	Other	0.04	55	4	19,411	19,390	19,679	19,834	0.0	0.0	0.1	0.1	0.0	0.0	0.1	0.1
2681606 GRAEBER ST	Other	0.33	50	4	25,949	25,870	25,875	25,926	0.0	0.0	0.0	0.0	0.0	0.0	0.0	0.0
2681608 ORANGE TERRACEOther		0.24	45	4	12,588	13,002	13,277	13,380	0.0	0.1	0.2	0.3	-0.1	0.0	0.1	0.1
2681610 BARTON ST	Other	0.24	30	4	1,534	1,615	1,603	1,626	0.0	0.2	0.2	0.3	-0.2	0.0	0.0	0.0
2681612 VAN BUREN BLVD	Other	0.06	55	4	47,855	47,488	47,211	47,215	0.0	0.0	-0.1	-0.1	0.0	0.0	0.0	0.0
2681616 COLE AVE	Other	0.41	40	4	12,042	12,284	12,365	12,366	0.0	0.1	0.1	0.1	-0.1	0.0	0.0	0.0
2681618 KRAMERIA AVE	Other	0.02	30	4	418	459	477	487	0.0	0.4	0.6	0.7	-0.4	0.0	0.2	0.3
2681624 E ALESSANDRO BLVOther		0.75	55	4	62,572	63,111	63,919	64,322	0.0	0.0	0.1	0.1	0.0	0.0	0.1	0.1
2681626 MISSION GROVE P	Other	1.00	45	4	12,120	11,607	10,850	10,773	0.0	-0.2	-0.5	-0.5	0.0	0.0	-0.3	0.0
2681628 TRAUTWEIN RD	Other	0.11	55	4	33,837	34,716	35,029	35,142	0.0	0.1	0.2	0.2	-0.1	0.0	0.0	0.1
2681631 WOOD RD	Other	0.61	45	4	13,932	13,266	12,599	12,647	0.0	-0.2	-0.4	-0.4	0.2	0.0	-0.2	-0.2
2681633 TRAUTWEIN RD	Other	0.10	55	4	24,755	24,885	24,893	24,866	0.0	0.0	0.0	0.0	0.0	0.0	0.0	0.0
2681635 TRAUTWEIN RD	Other	0.01	55	4	35,475	35,730	35,192	35,230	0.0	0.0	0.0	0.0	0.0	0.0	-0.1	-0.1
2681639 TRAUTWEIN RD	Other	0.22	55	4	46,376	45,577	44,561	44,430	0.0	-0.1	-0.2	-0.2	0.1	0.0	-0.1	-0.1
2681641 ALESSANDRO BLVIOther		0.19	55	4	65,045	63,376	57,992	56,324	0.0	-0.1	-0.5	-0.6	0.1	0.0	-0.4	-0.5
2681645 OVERLOOK PKY	Other	0.31	40	4	1,319	7,289	17,699	20,843	0.0	7.4	11.3	12.0	-7.4	0.0	3.9	4.6
2681646 VIA VISTA DR	Other	0.10	25	4	2,823	1,888	2,063	2,152	0.0	-1.7	-1.7	-1.4	-0.5	0.0	-1.2	-0.4
2681647 COUNTRY CLUB DIOther		0.17	30	4	18,724	18,305	17,641	17,626	0.0	-0.1	-0.3	-0.3	0.1	0.0	-0.2	-0.2

2681708 IRONWOOD AVE	Other	0.22	45	4	16,220	16,236	16,197	16,222	0.0	0.0	0.0	0.0	0.0	0.0	0.0	0.0
2681710 SYCAMORE CANYON BLV		0.33	45	4	15,765	15,597	15,604	15,784	0.0	0.0	0.0	0.0	0.0	0.0	0.0	0.1
2681712 MISSION GROVE P	Other	0.26	30	4	6,172	5,893	7,002	7,209	0.0	-0.2	0.5	0.7	0.2	0.0	0.7	0.9
2681714 EATRIDGE AVE		0.31	45	4	31,524	31,510	31,489	31,510	0.0	0.0	0.0	0.0	0.0	0.0	0.0	0.0
2681716 COTTONWOOD AV	Other	0.26	40	4	3,015	3,015	3,019	3,022	0.0	0.0	0.0	0.0	0.0	0.0	0.0	0.0
2681718 SYCAMORE CANYON BLV		0.55	45	4	13,614	13,601	13,708	13,774	0.0	0.0	0.0	0.1	0.0	0.0	0.0	0.1
2681722 FAIR ISLE DR		0.46	40	4	3,402	3,378	3,315	3,240	0.0	0.0	-0.1	-0.2	0.0	0.0	-0.1	-0.2
2681724 MISSION GROVE P	Other	0.26	30	4	7,537	7,283	8,476	8,708	0.0	-0.1	0.5	0.6	0.1	0.0	0.7	0.8
2681727 ALESSANDRO BLV	Other	0.05	55	4	82,418	81,517	85,331	85,981	0.0	0.0	0.2	0.2	0.0	0.0	0.2	0.2
2681730 ALESSANDRO BLV	Other	0.10	55	4	70,512	70,663	73,588	74,269	0.0	0.0	0.2	0.2	0.0	0.0	0.2	0.2
2681734 CANYON CREST D	Other	0.44	45	4	30,982	30,353	30,035	29,711	0.0	-0.1	-0.1	-0.2	0.1	0.0	0.0	-0.1
2681736 CHICAGO AVE	Other	0.20	45	4	38,336	38,778	38,748	38,655	0.0	-0.1	-0.1	0.1	0.0	0.0	0.0	0.0
2681740 CENTRAL AVE	Other	0.10	45	4	31,104	30,672	30,020	29,678	0.0	-0.1	-0.2	-0.1	0.0	0.0	-0.1	-0.1
2681742 CENTRAL AVE	Other	0.05	45	4	31,104	30,672	30,020	29,678	0.0	-0.1	-0.2	-0.2	0.1	0.0	-0.1	-0.1
2681744 ARLINGTON AVE	Other	0.25	40	4	55,659	54,400	49,865	48,169	0.0	-0.1	-0.5	-0.6	0.1	0.0	-0.4	-0.5
2681746 VICTORIA AVE	Other	0.17	40	4	18,086	18,079	18,071	18,089	0.0	0.0	0.0	0.0	0.0	0.0	0.0	0.0
2681748 IVY ST	Other	0.09	40	4	9,189	9,272	9,437	9,437	0.0	0.0	0.1	0.1	0.0	0.0	0.1	0.1
2681752 W BLAINE ST	Other	0.16	40	4	8,034	8,128	8,106	8,146	0.0	0.1	0.0	0.1	-0.1	0.0	0.0	0.0
2681754 W BLAINE ST	Other	0.20	40	4	3,389	3,444	3,469	3,497	0.0	0.1	0.1	0.1	-0.1	0.0	0.0	0.1
2681756 MARLBOROUGH A	Other	0.13	30	4	13,244	13,154	13,092	13,145	0.0	0.0	-0.1	0.0	0.0	0.0	0.0	0.0
2681758 IOWA AVE	Other	0.50	50	4	61,849	61,859	61,503	61,503	0.0	0.0	0.0	0.0	0.0	0.0	0.0	0.0
2681760 SPRUCE ST	Other	0.21	45	4	24,506	24,434	24,156	24,144	0.0	-0.1	-0.1	0.0	0.0	0.0	0.0	0.1
2681764 WATKINS DR	Other	0.15	45	4	28,168	28,207	27,616	27,716	0.0	0.0	-0.1	-0.1	0.0	0.0	-0.1	-0.1
2681766 WATKINS DR	Other	0.28	45	4	31,542	30,939	31,460	31,030	0.0	-0.1	-0.1	-0.1	0.0	0.0	-0.1	-0.1
2681773 BOX SPRINGS BLV	Other	0.20	50	4	24,906	25,169	25,221	25,319	0.0	0.0	0.1	0.1	0.0	0.0	0.0	0.0
2681776 PIGEON PASS RD	Other	0.19	45	4	27,956	27,960	27,937	27,912	0.0	0.0	0.0	0.0	0.0	0.0	0.0	0.0
2681778 BOX SPRINGS RD	Other	0.26	50	4	27,150	27,152	26,965	26,888	0.0	0.0	0.0	0.0	0.0	0.0	0.0	0.0
2681781 CENTRAL AVE	Other	0.02	45	4	32,114	32,137	33,249	32,708	0.0	0.0	0.2	0.1	0.0	0.0	0.1	0.1
2681783 LOCHMOOR DR		0.35	40	4	18,075	17,311	17,212	17,395	0.0	-0.2	-0.2	-0.2	0.2	0.0	0.0	0.0
2681786 RIVERSIDE AVE	Other	0.21	40	4	6,279	6,333	6,101	6,105	0.0	0.0	-0.1	-0.1	0.0	0.0	-0.2	-0.2
2681788 BROCKTON AVE	Other	0.20	30	4	8,576	8,609	8,179	8,174	0.0	-0.2	-0.2	-0.2	0.0	0.0	-0.2	-0.2
2681790 ARLINGTON AVE	Other	0.07	35	4	36,022	35,907	34,897	34,430	0.0	0.0	-0.1	-0.2	0.0	0.0	-0.1	-0.2
2681792 OLIVEWOOD AVE	Other	0.19	45	4	22,621	22,556	22,515	22,619	0.0	0.0	0.0	0.0	0.0	0.0	0.0	0.0
2681794 RIVERSIDE AVE	Other	0.25	40	4	5,432	5,448	5,470	5,589	0.0	0.0	0.0	0.1	0.0	0.0	0.0	0.1
2681796 CENTRAL AVE	Other	0.10	45	4	29,633	29,633	29,344	29,166	0.0	-0.1	0.0	-0.1	0.1	0.0	0.0	0.0
2681798 CENTRAL AVE	Other	0.04	35	4	11,347	11,341	11,316	11,298	0.0	-0.1	0.0	0.0	0.1	0.0	0.1	0.1
2681800 PALM AVE	Other	0.13	40	4	12,320	12,432	12,138	11,855	0.0	0.0	-0.1	-0.2	0.0	0.0	-0.1	-0.2
2681802 MAGNOLIA AVE	Other	0.03	35	4	32,716	32,378	31,998	31,624	0.0	-0.1	-0.1	-0.1	0.0	0.0	-0.1	-0.1
2681804 BROCKTON AVE	Other	0.13	40	4	15,336	15,235	15,154	15,003	0.0	0.0	-0.1	-0.1	0.0	0.0	0.0	-0.1
2681806 PALM AVE	Other	0.19	40	4	12,566	12,609	12,444	12,203	0.0	0.0	0.0	-0.1	0.0	0.0	-0.1	-0.1
2681808 BROCKTON AVE	Other	0.09	30	4	13,772	13,817	13,522	13,372	0.0	0.0	-0.1	-0.1	0.0	0.0	-0.1	-0.1
2681810 SIERRA AVE		0.33	30	4	2,284	2,296	2,309	2,350	0.0	0.0	0.0	0.1	0.0	0.0	0.0	0.1
2681812 ARLINGTON AVE	Other	0.15	55	4	53,206	53,484	53,094	53,849	0.0	0.0	0.0	0.1	0.0	0.0	0.0	0.0
2681814 ARLINGTON AVE	Other	0.35	55	4	44,067	44,235	44,637	43,317	0.0	0.0	0.1	-0.1	0.0	0.0	0.0	-0.1
2681816 MADISON ST	Other	0.09	45	4	18,833	18,877	17,981	20,035	0.0	0.0	-0.2	0.3	0.0	0.0	-0.2	0.3
2681818 CALIFORNIA AVE	Other	0.14	45	4	18,006	18,006	17,845	18,000	0.0	0.0	0.0	0.0	0.0	0.0	0.0	0.0
2681820 MAGNOLIA AVE	Other	0.28	40	4	26,585	26,585	25,672	25,739	0.0	-0.1	-0.2	-0.1	0.0	0.0	-0.1	-0.1
2681822 HARLEY JOHN RD	Other	0.06	50	4	20,572	20,487	20,374	20,351	0.0	0.0	0.0	0.0	0.0	0.0	0.0	0.0
2681824 EL SOBRANTE RD	Other	0.49	40	4	16,118	16,131	15,874	15,840	0.0	-0.1	-0.1	-0.1	0.0	0.0	-0.1	-0.1
2681826 HARLEY JOHN RD	Other	0.60	50	4	19,479	19,392	19,278	19,255	0.0	0.0	0.0	-0.1	0.0	0.0	0.0	0.0
2681828 WASHINGTON ST	Other	0.44	50	4	32,229	32,361	32,410	32,487	0.0	0.0	0.0	0.0	0.0	0.0	0.0	0.0
2681831 WASHINGTON ST	Other	0.26	50	4	19,353	19,331	19,240	19,177	0.0	0.0	0.0	0.0	0.0	0.0	0.0	0.0
2681833 VAN BUREN BLVD	Other	0.25	50	4	58,212	57,290	56,151	55,934	0.0	-0.1	-0.2	0.1	0.0	0.0	-0.1	-0.1
2681836 NANDINA AVE		1.01	50	4	11,750	11,479	11,229	11,204	0.0	-0.1	-0.2	-0.2	0.1	0.0	-0.1	-0.1
2681838 WASHINGTON ST	Other	0.26	45	4	34,727	33,921	32,957	33,157	0.0	-0.1	-0.2	-0.2	0.1	0.0	-0.1	-0.1
2681840 MONROE ST	Other	0.17	30	4	3,956	3,894	3,865	3,856	0.0	-0.1	0.1	0.1	0.0	0.0	0.0	0.0
2681842 VAN BUREN BLVD	Other	0.19	50	4	50,461	50,092	49,739	49,104	0.0	0.0	-0.1	-0.1	0.0	0.0	0.0	-0.1
2681844 VAN BUREN BLVD	Other	0.11	50	4	54,818	53,913	52,791	52,613	0.0	-0.1	-0.2	-0.2	0.1	0.0	-0.1	-0.1
2681847 KRAMERIA AVE	Other	0.16	30	4	1,179	1,155	1,064	991	0.0	-0.1	-0.4	-0.8	0.1	0.0	-0.4	-0.7
2681852 WASHINGTON ST	Other	0.28	45	4	36,308	35,450	34,833	35,012	0.0	-0.1	-0.2	-0.2	0.1	0.0	-0.1	-0.1
2681856 GOLDEN STAR AVE		0.23	30	4	1,265	1,176	1,548	1,591	0.0	-0.3	0.9	1.0	0.3	0.0	1.2	1.3
2681860 WOOD RD	Other	0.09	45	4	13,067	12,713	12,787	12,975	0.0	-0.1	-0.1	0.0	0.1	0.0	0.0	0.1
2681863 WOOD RD	Other	0.25	55	4	12,606	12,271	12,266	12,339	0.0	-0.1	-0.1	-0.1	0.0	0.0	0.0	0.0
2681870 VICTORIA AVE	Other	0.35	45	4	9,627	9,105	7,848	7,904	0.0	-0.2	-0.9	-0.9	0.2	0.0	-0.6	-0.6
2681875 MARIPOSA AVE	Other	0.27	50	4	4,536	4,518	4,550	4,561	0.0	0.0	0.0	0.0	0.0	0.0	0.0	0.0
2681877 COLE AVE	Other	0.08	30	4	8,084	8,238	8,212	8,212	0.0	0.1	0.1	0.1	-0.1	0.0	0.0	0.0
2681879 COVELL ST	Other	0.25	30	4	0	0	0	0	0.0	0.0	0.0	0.0	0.0	0.0	0.0	0.0
2681881 MARIPOSA AVE	Other	0.12	50	4	2,931	2,863	2,813	2,800	0.0	-0.1	-0.2	-0.2	0.1	0.0	-0.1	-0.1
2681883 MARIPOSA AVE	Other	0.13	50	4	3,764	3,697	3,676	3,653	0.0	-0.1	-0.1	-0.1	0.1	0.0	0.0	-0.1
2681885 PARSON RD	Other	0.13	45	4	597	584	606	600	0.0	0.0	0.1	0.0	0.0	0.0	0.2	0.1
2681887 MAUDE ST	Other	0.13	40	4	2,897	2,759	2,808	2,804	0.0	-0.2	-0.1	-0.1	0.0	0.0	-0.1	0.1
2681891 MARY ST	Other	0.48	30	4	432	772	1,885	774	0.0	0.0	2.3	2.5	-2.5	0.0	0.2	3.9
2681895 JEFFERSON ST	Other	0.08	30	4	9,631	9,840	10,693	8,539	0.0	0.1	0.5	-0.5	-0.1	0.0	0.4	-0.6
2681900 HORACE ST	Other	0.05	45	4	787	745	733	745	0.0	-0.1	-0.2	-0.3	0.1	0.0	-0.1	-0.2
2681902 LINCOLN AVE	Other	0.13	40	4	4,978	4,575	3,537	3,293	0.0	-0.4	-1.5	-1.8	0.4	0.0	-1.1	-1.4
2681904 LINCOLN AVE	Other	0.20	40	4	4,192	3,809	2,792	2,560	0.0	-0.4	-1.8	-2.1	0.4	0.0	-1.3	-1.7
2681908 LINCOLN AVE	Other	0.26	40	4	5,268	4,935	4,097	3,816	0.0	-0.3	-1.1	-1.4	0.3	0.0	-0.8	-1.1
2681910 MARY ST	Other	0.14	40	4	14,623	15,721	17,689	12,666	0.0	0.3	0.8	-0.6	-0.3	0.0	0.5	-0.9
2681913 HERMOSA DR	Other	0.48	25	4	3,284	3,257	3,328	2,909	0.0	0.0	0.1	-0.5	0.0	0.0	0.1	-0.5
2681917 BRADLEY ST	Other	0.19	30	4	7,280	7,280	7,									

2681959 LINCOLN AVE	Other	0.24	40	4	9,473	9,926	10,811	10,930	0.0	0.2	0.6	0.6	-0.2	0.0	0.4	0.4
2681961 VICTORIA AVE	Other	0.23	45	4	4,516	4,826	5,734	8,012	0.0	0.3	1.0	2.5	-0.3	0.0	0.7	2.2
2681963 ADAMS ST	Other	0.17	45	4	25,292	25,652	26,417	26,883	0.0	0.1	0.2	0.3	-0.1	0.0	0.1	0.0
2681965 DIANA AVE	Other	0.20	40	4	14,103	14,142	14,160	14,232	0.0	0.0	0.0	0.0	0.0	0.0	0.0	0.0
2681968 MADISON ST	Other	0.04	45	4	13,991	14,534	15,489	25,612	0.0	0.2	0.4	2.6	-0.2	0.0	0.3	2.5
2681970 INDIANA AVE	Other	0.06	40	4	13,810	13,825	13,742	14,551	0.0	0.0	0.0	0.2	0.0	0.0	0.0	0.2
2681973 JEFFERSON ST	Other	0.12	40	4	3,569	3,736	4,022	4,089	0.0	0.2	0.5	0.6	-0.2	0.0	0.3	0.4
2681975 INDIANA AVE	Other	0.24	40	4	13,498	13,587	13,421	14,115	0.0	0.0	0.2	0.0	0.0	0.0	-0.1	0.2
2681978 WASHINGTON ST	Other	0.26	40	4	9,144	9,528	10,767	8,006	0.0	0.2	0.7	-0.6	-0.2	0.0	0.5	-0.8
2681980 INDIANA AVE	Other	0.02	40	4	18,147	18,154	17,956	11,471	0.0	0.0	0.0	-2.0	0.0	0.0	0.0	-2.0
2681982 LINCOLN AVE	Other	0.27	40	4	5,258	5,130	5,236	3,989	0.0	-0.1	0.0	-1.2	0.1	0.0	0.1	-1.1
2681984 MADISON ST	Other	0.33	45	4	18,944	18,757	17,647	19,135	0.0	0.0	-0.3	0.0	0.0	0.0	-0.3	0.1
2681988 ARLINGTON AVE	Other	0.13	35	4	38,818	39,181	38,469	36,457	0.0	0.0	0.0	-0.3	0.0	0.0	-0.1	-0.3
2681990 MAGNOLIA AVE	Other	0.29	40	4	29,315	29,059	27,808	27,043	0.0	0.0	-0.2	-0.4	0.0	0.0	-0.2	-0.3
2681992 INDIANA AVE	Other	0.13	40	4	19,625	18,591	13,348	14,926	0.0	-0.2	-1.7	-1.2	0.2	0.0	-1.4	-1.0
2681994 INDIANA AVE	Other	0.02	40	4	18,820	18,041	14,732	13,919	0.0	-0.2	-1.1	-1.3	0.2	0.0	-0.9	-1.1
2681996 MARY ST	Other	0.27	40	4	23,995	24,947	26,511	21,421	0.0	0.2	0.4	-0.5	-0.2	0.0	0.3	-0.7
2681999 JEFFERSON ST	Other	0.29	40	4	4,761	4,871	4,719	5,000	0.0	0.1	0.0	0.2	-0.1	0.0	-0.1	0.1
2682004 ADAMS ST	Other	0.30	45	4	22,844	22,909	22,900	22,782	0.0	0.0	0.0	0.0	0.0	0.0	0.0	0.0
2682008 WASHINGTON ST	Other	0.13	35	4	14,514	15,011	16,866	12,226	0.0	0.1	0.7	-0.7	-0.1	0.0	0.5	-0.9
2682011 VICTORIA AVE	Other	0.26	45	4	10,690	11,549	13,286	2,979	0.0	0.3	0.9	-5.5	-0.3	0.0	0.6	-5.9
2682014 MARKHAM ST	Other	0.26	45	4	11,682	11,554	11,289	11,206	0.0	0.0	-0.1	-0.2	0.0	0.0	-0.1	-0.1
2682019 CAJALCO RD	Other	0.20	45	4	55,087	55,104	54,931	54,811	0.0	0.0	0.0	0.0	0.0	0.0	0.0	0.0
2682021 WOOD RD	Other	0.25	50	4	12,243	12,155	12,367	12,481	0.0	0.0	0.0	0.1	0.0	0.0	0.1	0.1
2682024 MARKHAM ST	Other	0.13	45	4	12,132	11,934	11,891	11,909	0.0	-0.1	-0.1	-0.1	0.1	0.0	0.0	0.0
2682029 PARSON RD	Other	0.25	45	4	679	688	665	637	0.0	0.1	-0.1	-0.3	-0.1	0.0	-0.2	-0.3
2682035 WOOD RD	Other	0.25	50	4	10,267	9,889	9,929	10,015	0.0	-0.2	-0.1	-0.1	0.2	0.0	0.0	0.1
2682043 20TH ST	Other	0.98	50	4	6,486	6,455	6,419	6,389	0.0	0.0	0.0	-0.1	0.0	0.0	0.0	0.0
2682045 SIERRA AVE	Other	0.09	55	4	38,616	38,585	38,621	38,551	0.0	0.0	0.0	0.0	0.0	0.0	0.0	0.0
2682047 RUBIDOUX BLVD	Other	0.31	50	4	15,261	15,190	15,272	15,272	0.0	0.0	0.0	0.0	0.0	0.0	0.0	0.0
2682053 AGUA MANSA RD	Other	0.40	50	4	24,218	24,207	24,215	24,184	0.0	0.0	0.0	0.0	0.0	0.0	0.0	0.0
2682055 AGUA MANSA RD	Other	0.08	50	4	28,408	28,421	28,409	28,411	0.0	0.0	0.0	0.0	0.0	0.0	0.0	0.0
2682057 WILSON ST	Other	0.33	45	4	9,276	9,264	9,256	9,259	0.0	0.0	0.0	0.0	0.0	0.0	0.0	0.0
2682059 STEPHENS AVE	Other	0.06	40	4	3,315	3,307	3,326	3,293	0.0	0.0	0.0	0.0	0.0	0.0	0.0	0.0
2682061 N ORANGE ST	Other	0.27	40	4	8,034	8,037	8,050	8,001	0.0	0.0	0.0	0.0	0.0	0.0	0.0	0.0
2682063 W LA CADENA DR	Other	0.30	40	4	6,410	6,396	6,432	6,388	0.0	0.0	0.0	0.0	0.0	0.0	0.0	0.0
2682065 CHICAGO AVE	Other	0.06	45	4	24,359	24,232	24,286	24,212	0.0	0.0	0.0	0.0	0.0	0.0	0.0	0.0
2682067 VICTORIA AVE	Other	0.12	45	4	23,388	23,385	23,363	23,363	0.0	0.0	0.0	0.0	0.0	0.0	0.0	0.0
2682070 24TH ST	Other	0.15	45	4	5,729	5,860	5,749	5,853	0.0	0.1	0.0	0.1	-0.1	0.0	-0.1	0.0
2682073 HALL AVE	Other	0.31	45	4	3,727	3,733	3,694	3,737	0.0	0.0	0.0	0.0	0.0	0.0	0.0	0.0
2682075 HALL AVE	Other	0.16	45	4	117	125	117	131	0.0	0.3	0.0	0.5	-0.3	0.0	-0.3	0.2
2682077 RUBIDOUX BLVD	Other	0.14	55	4	30,117	29,984	30,001	29,993	0.0	0.0	0.0	0.0	0.0	0.0	0.0	0.0
2682079 34TH ST	Other	0.48	45	4	2,289	2,284	2,243	2,259	0.0	0.0	-0.1	-0.1	0.0	0.0	-0.1	0.0
2682081 MARKET ST	Other	0.15	55	4	36,691	36,726	36,660	36,644	0.0	0.0	0.0	0.0	0.0	0.0	0.0	0.0
2682084 MARKET ST	Other	0.13	55	4	36,691	36,726	36,660	36,644	0.0	0.0	0.0	0.0	0.0	0.0	0.0	0.0
2682086 MARKET ST	Other	0.05	50	4	35,074	35,043	34,986	34,945	0.0	0.0	0.0	0.0	0.0	0.0	0.0	0.0
2682088 BUENA VISTA AVE	Other	0.11	45	4	59,335	59,336	59,282	59,271	0.0	0.0	0.0	0.0	0.0	0.0	0.0	0.0
2682090 1ST ST	Other	0.19	30	4	27	13	23	18	0.0	-3.2	-0.7	-1.6	3.2	0.0	2.5	1.6
2682092 N MAIN ST	Other	0.24	50	4	49,661	49,665	49,643	49,631	0.0	0.0	0.0	0.0	0.0	0.0	0.0	0.0
2682094 RIVERA ST	Other	0.05	30	4	18,524	18,550	18,610	18,462	0.0	0.0	0.0	0.0	0.0	0.0	0.0	0.0
2682096 STRONG ST	Other	0.33	30	4	2,205	2,179	2,199	2,199	0.0	-0.1	-0.1	0.0	0.1	0.0	0.0	0.0
2682098 PLACENTIA LN	Other	0.36	35	4	7,307	7,324	7,370	7,321	0.0	0.0	0.0	0.0	0.0	0.0	0.0	0.0
2682102 CRIDGE ST	Other	0.11	30	4	3,647	3,725	3,798	3,782	0.0	0.1	0.2	0.2	-0.1	0.0	0.1	0.1
2682104 OLIVEWOOD AVE	Other	0.21	45	4	28,179	28,174	28,116	28,141	0.0	0.0	0.0	0.0	0.0	0.0	0.0	0.0
2682107 14TH ST	Other	0.28	45	4	29,450	29,273	28,796	28,796	0.0	0.0	-0.1	-0.1	0.0	0.0	-0.1	0.0
2682109 VICTORIA AVE	Other	0.19	40	4	15,215	15,175	15,075	15,100	0.0	0.0	0.0	0.0	0.0	0.0	0.0	0.0
2682112 5TH ST	Other	0.09	40	4	6,248	6,103	6,153	6,138	0.0	-0.1	-0.1	-0.1	0.1	0.0	0.0	0.0
2682114 BROCKTON AVE	Other	0.08	40	4	1,586	1,464	1,503	1,464	0.0	-0.3	-0.2	0.3	0.3	0.0	0.1	0.0
2682116 MARKET ST	Other	0.07	50	4	35,428	35,472	35,352	35,460	0.0	0.0	0.0	0.0	0.0	0.0	0.0	0.0
2682118 MISSION INN AVE	Other	0.12	40	4	20,508	20,584	20,480	20,491	0.0	0.0	0.0	0.0	0.0	0.0	0.0	0.0
2682120 BROCKTON AVE	Other	0.04	35	4	5,264	5,156	5,443	5,308	0.0	-0.1	0.1	0.0	0.1	0.0	0.2	0.1
2682122 UNIVERSITY AVE	Other	0.12	40	4	18,844	18,813	18,929	18,918	0.0	0.0	0.0	0.0	0.0	0.0	0.0	0.0
2682124 1ST ST	Other	0.12	30	4	38	24	34	32	0.0	-2.1	-0.5	2.1	0.0	0.0	1.6	1.3
2682126 BROCKTON AVE	Other	0.08	30	4	5	5	5	7	0.0	0.0	-0.1	1.5	0.0	0.0	-0.1	1.4
2682128 3RD ST	Other	0.11	40	4	2,374	2,334	2,376	2,368	0.0	-0.1	0.0	0.0	0.1	0.0	0.1	0.1
2682130 MAIN ST	Other	0.04	50	4	33,442	33,355	33,426	33,348	0.0	0.0	0.0	0.0	0.0	0.0	0.0	0.0
2682132 MARKET ST	Other	0.34	50	4	26,838	26,853	26,864	26,774	0.0	0.0	0.0	0.0	0.0	0.0	0.0	0.0
2682134 MAIN ST	Other	0.06	50	4	33,442	33,355	33,426	33,348	0.0	0.0	0.0	0.0	0.0	0.0	0.0	0.0
2682136 1ST ST	Other	0.07	30	4	1,406	1,380	1,414	1,358	0.0	-0.1	0.0	-0.2	0.1	0.0	0.1	-0.1
2682138 ORANGE ST	Other	0.08	40	4	1,661	1,654	1,664	1,657	0.0	0.0	0.0	0.0	0.0	0.0	0.0	0.0
2682140 LIME ST	Other	0.06	45	4	2,196	2,196	2,196	2,193	0.0	0.0	0.0	0.0	-0.1	0.0	-0.1	-0.1
2682144 CRIDGE ST	Other	0.08	30	4	6,501	6,500	6,615	6,580	0.0	0.0	0.1	0.1	0.0	0.0	0.1	0.1
2682146 PARK AVE	Other	0.16	30	4	8,357	8,420	8,365	8,366	0.0	0.0	0.0	0.0	0.0	0.0	0.0	0.0
2682148 UNIVERSITY AVE	Other	0.03	40	4	26,506	26,377	26,214	26,052	0.0	0.0	0.0	-0.1	0.0	0.0	0.0	-0.1
2682150 VINE ST	Other	0.16	40	4	3,742	3,823	4,020	4,072	0.0	0.1	0.3	0.4	-0.1	0.0	0.2	0.3
2682152 PARK AVE	Other	0.23	40	4	5,774	5,766	5,697	5,689	0.0	0.0	-0.1	-0.4	0.0	0.0	-0.1	-0.1
2682154 MAIN ST	Other	0.08	40	4	440	460	428	435	0.0	0.2	-0.1	-0.1	-0.2	0.0	-0.3	-0.2
2682156 15TH ST	Other	0.03	40	4	5,984	5,989	5,971	5,952	0.0	0.0	0.0	0.0	0.0	0.0	0.0	0.0
2682158 OLIVEWOOD AVE	Other	0.03	45	4	24,344	24,325	24,335	24,342	0.0	0.0	0.0	0.0	0.0	0.0	0.0	0.0
2682161 BROCKTON AVE	Other	0.07	35	4	15,333	15,333	15,452	15,416	0.0	0.0	0.0	0.0	0.0	0.0	0.0	0.0

2682199 14TH ST	Other	0.08	45	4	21,984	21,958	21,987	21,968	0.0	0.0	0.0	0.0	0.0	0.0	0.0	0.0
2682202 MISSION BLVD	Other	0.07	55	4	62,245	62,188	62,196	62,123	0.0	0.0	0.0	0.0	0.0	0.0	0.0	0.0
2682204 RUBIDOUX BLVD	Other	0.16	55	4	27,154	27,066	27,105	27,069	0.0	0.0	0.0	0.0	0.0	0.0	0.0	0.0
2682206 FORT DR		0.07	45	4	1,211	1,155	1,111	1,143	0.0	-0.2	-0.4	-0.2	0.2	0.0	-0.2	0.0
2682208 RUBIDOUX BLVD	Other	0.13	45	4	11,368	11,326	11,370	11,326	0.0	0.0	0.0	0.0	0.0	0.0	0.0	0.0
2682210 MISSION BLVD	Other	0.18	55	4	43,443	43,464	43,364	43,476	0.0	0.0	0.0	0.0	0.0	0.0	0.0	0.0
2682213 GRAND AVE	Other	0.09	40	4	7,652	7,630	7,624	7,819	0.0	0.0	0.0	0.1	0.0	0.0	0.0	0.1
2682215 CENTRAL AVE	Other	0.50	40	4	11,873	11,735	11,795	11,711	0.0	-0.1	0.0	-0.1	0.1	0.0	0.0	0.0
2682217 BANDINI AVE	Other	0.13	40	4	3,151	3,203	3,183	3,199	0.0	0.1	0.0	0.1	-0.1	0.0	0.0	0.0
2682219 PALM AVE	Other	0.27	40	4	10,583	10,641	10,540	10,551	0.0	0.0	0.0	0.0	0.0	0.0	0.0	0.0
2682221 BROCKTON AVE	Other	0.22	40	4	14,400	14,312	14,151	14,049	0.0	0.0	-0.1	-0.1	0.0	0.0	0.0	-0.1
2682223 WALLACE ST	Other	0.45	35	4	1,162	1,181	1,139	1,189	0.0	0.1	0.1	-0.1	0.0	0.0	-0.2	0.0
2682226 MISSION BLVD	Other	0.31	50	4	59,335	59,336	59,271	59,282	0.0	0.0	0.0	0.0	0.0	0.0	0.0	0.0
2682228 14TH ST	Other	0.12	40	4	1,687	1,635	1,669	1,668	0.0	-0.1	0.0	0.0	0.1	0.0	0.1	0.1
2682230 BROCKTON AVE	Other	0.17	40	4	18,837	18,837	18,697	18,662	0.0	0.0	0.0	0.0	0.0	0.0	0.0	0.0
2682232 MAGNOLIA AVE	Other	0.06	40	4	32,807	32,823	32,764	32,720	0.0	0.0	0.0	0.0	0.0	0.0	0.0	0.0
2682236 LARCHWOOD PL	Other	0.12	40	4	4,199	4,228	4,470	4,470	0.0	0.0	0.0	0.3	0.0	0.0	0.0	0.2
2682238 JURUPA AVE	Other	0.43	50	4	24,037	23,964	23,976	23,729	0.0	0.0	0.0	-0.1	0.0	0.0	0.0	0.0
2682240 STREETER AVE	Other	0.25	45	4	9,449	9,453	9,376	9,655	0.0	0.0	0.0	0.1	0.0	0.0	0.0	0.1
2682244 STREETER AVE	Other	0.12	45	4	19,245	19,392	19,146	19,562	0.0	0.0	0.0	0.1	0.0	0.0	-0.1	0.0
2682246 CENTRAL AVE	Other	0.07	40	4	22,372	22,516	22,406	22,426	0.0	0.0	0.0	0.0	0.0	0.0	0.0	0.0
2682251 LARCHWOOD PL	Other	0.27	40	4	7,790	7,824	7,908	7,965	0.0	0.0	0.1	0.1	0.0	0.0	0.1	0.1
2682253 BANDINI AVE	Other	0.19	40	4	1,687	1,666	1,657	1,678	0.0	-0.1	-0.1	0.0	0.1	0.0	0.0	0.0
2682257 MAGNOLIA AVE	Other	0.07	40	4	24,966	24,875	24,725	24,667	0.0	0.0	0.0	-0.1	0.0	0.0	0.0	0.0
2682262 E CADENA DR	Other	0.51	40	4	4,078	4,027	4,078	3,988	0.0	-0.1	0.0	-0.1	0.1	0.0	0.1	0.0
2682264 PALMTRITA AVE		0.27	30	4	10,528	10,539	10,601	10,610	0.0	0.0	0.0	0.0	0.0	0.0	0.0	0.0
2682266 COLUMBIA AVE	Other	0.29	45	4	33,550	33,376	33,461	33,376	0.0	0.0	0.0	0.0	0.0	0.0	0.0	0.0
2682268 CHICAGO AVE	Other	0.10	45	4	40,756	40,861	40,947	40,875	0.0	0.0	0.0	0.0	0.0	0.0	0.0	0.0
2682270 MARLBOROUGH AVE	Other	0.25	40	4	11,527	11,551	11,533	11,490	0.0	0.0	0.0	0.0	0.0	0.0	0.0	0.0
2682272 MARLBOROUGH AVE	Other	0.19	40	4	4,798	4,807	4,828	4,841	0.0	0.0	0.0	0.0	0.0	0.0	0.0	0.0
2682274 LA CADENA DR		0.38	40	4	4,253	4,347	4,296	4,357	0.0	0.1	0.0	-0.1	0.0	0.0	-0.1	0.0
2682276 CHICAGO AVE	Other	0.32	45	4	32,137	32,123	32,176	32,353	0.0	0.0	0.0	0.0	0.0	0.0	0.0	0.0
2682278 CANYON CREST DR	Other	0.20	45	4	45,672	45,487	45,642	45,361	0.0	0.0	0.0	0.0	0.0	0.0	0.0	0.0
2682281 CENTRAL AVE	Other	0.39	45	4	21,856	21,235	21,177	21,019	0.0	-0.1	-0.1	-0.2	0.1	0.0	0.0	0.0
2682283 BOX SPRINGS BLVD	Other	0.05	50	4	9,713	9,807	9,896	9,866	0.0	0.0	0.1	0.1	0.0	0.0	0.0	0.0
2682285 EL CERRITO DR		0.22	45	4	7,733	7,824	7,927	7,851	0.0	0.1	0.1	0.1	-0.1	0.0	0.1	0.0
2682287 CENTRAL AVE	Other	0.39	55	4	37,375	36,765	37,361	37,244	0.0	-0.1	0.0	0.0	-0.1	0.0	0.1	0.1
2682291 SPRUCE ST	Other	0.15	40	4	14,197	14,197	14,169	14,139	0.0	0.0	0.0	0.0	0.0	0.0	0.0	0.0
2682294 DOWN ST	Other	0.15	40	4	8,319	8,339	8,427	8,249	0.0	0.0	0.1	0.0	0.0	0.0	0.0	0.0
2682296 SPRUCE ST	Other	0.04	45	4	18,753	18,649	18,649	18,501	0.0	0.0	-0.1	-0.1	0.0	0.0	0.0	0.0
2682298	Other	0.22	30	4	13,861	13,889	13,780	13,953	0.0	0.0	0.0	0.0	0.0	0.0	0.0	0.0
2682300 ABERDEEN DR	Other	0.22	30	4	18,817	18,726	18,787	18,649	0.0	0.0	0.0	0.0	0.0	0.0	0.0	0.0
2682302 S CAMPUS DR	Other	0.38	30	4	13,051	13,103	13,123	13,127	0.0	0.0	0.0	0.0	0.0	0.0	0.0	0.0
2682304 CANYON CREST DR	Other	0.10	45	4	24,553	24,511	24,235	24,196	0.0	0.0	-0.1	-0.1	0.0	0.0	0.0	-0.1
2682306 IOWA AVE	Other	0.06	45	4	53,013	53,040	53,223	53,066	0.0	0.0	0.0	0.0	0.0	0.0	0.0	0.0
2682308 CANYON CREST DR	Other	0.16	40	4	5,373	5,332	5,611	5,465	0.0	0.0	0.1	0.2	0.1	0.0	0.2	0.0
2682310 UNIVERSITY AVE	Other	0.11	35	4	25,163	25,066	25,001	24,921	0.0	0.0	0.0	0.0	0.0	0.0	0.0	0.0
2682312 IOWA AVE	Other	0.13	45	4	39,058	38,983	38,887	38,859	0.0	0.0	0.0	0.0	0.0	0.0	0.0	0.0
2682314 MARTIN LUTHER K	Other	0.25	50	4	36,818	36,690	36,316	36,222	0.0	0.0	-0.1	-0.1	0.0	0.0	0.0	-0.1
2682316 MARTIN LUTHER K	Other	0.12	45	4	27,930	27,668	27,211	27,189	0.0	0.0	-0.1	-0.1	0.0	0.0	-0.1	-0.1
2682319 CHICAGO AVE	Other	0.25	45	4	29,513	29,367	29,383	29,311	0.0	0.0	0.0	0.0	0.0	0.0	0.0	0.0
2682322 MARTIN LUTHER K	Other	0.25	50	4	26,913	26,750	26,351	26,359	0.0	0.0	-0.1	-0.1	0.0	0.0	-0.1	-0.1
2682325 VINE ST	Other	0.15	40	4	2,360	2,346	2,393	2,393	0.0	0.0	0.1	0.1	0.0	0.0	0.1	0.2
2682327 MISSION INN AVE	Other	0.02	45	4	25,605	25,565	25,587	25,399	0.0	0.0	0.0	0.0	0.0	0.0	0.0	0.0
2682329 MISSION INN AVE	Other	0.14	45	4	16,570	16,536	16,325	16,277	0.0	0.0	-0.1	-0.1	0.0	0.0	-0.1	0.0
2682331 SPRUCE ST	Other	0.15	45	4	18,753	18,649	18,460	18,501	0.0	0.0	-0.1	-0.1	0.0	0.0	0.0	0.0
2682333 KANSAS AVE	Other	0.25	40	4	14,439	14,519	14,524	14,491	0.0	0.0	0.0	0.0	0.0	0.0	0.0	0.0
2682335 3RD ST	Other	0.07	45	4	23,777	23,695	23,308	23,282	0.0	0.0	-0.1	-0.1	0.0	0.0	-0.1	-0.1
2682337 PARK AVE	Other	0.19	40	4	3,208	3,233	3,175	3,193	0.0	0.0	0.0	0.0	0.0	0.0	-0.1	-0.1
2682340 PARK AVE	Other	0.04	40	4	5,605	5,596	5,535	5,551	0.0	0.0	0.0	0.0	0.0	0.0	0.0	0.0
2682342 UNIVERSITY AVE	Other	0.09	40	4	25,815	25,712	25,359	25,208	0.0	0.0	-0.1	-0.1	0.0	0.0	-0.1	-0.1
2682344 VICTORIA AVE	Other	0.23	40	4	7,046	7,047	6,924	6,944	0.0	0.0	-0.1	-0.1	0.0	0.0	-0.1	-0.1
2682347 KANSAS AVE	Other	0.13	40	4	4,533	4,498	4,479	4,460	0.0	0.0	-0.1	-0.1	0.0	0.0	0.0	0.0
2682349 EUCALYPTUS AVE	Other	0.20	40	4	2,884	2,914	2,901	2,878	0.0	0.0	0.0	0.0	0.0	0.0	0.0	-0.1
2682351 KANSAS AVE	Other	0.07	40	4	7,735	7,680	7,625	7,633	0.0	0.0	-0.1	-0.1	0.0	0.0	0.0	0.0
2682353 3RD ST	Other	0.28	45	4	20,311	20,322	19,951	19,954	0.0	0.0	-0.1	-0.1	0.0	0.0	-0.1	-0.1
2682356 W LINDEN ST	Other	0.28	40	4	2,878	2,763	2,720	2,704	0.0	-0.2	-0.2	-0.3	0.2	0.0	-0.1	-0.1
2682358 IOWA AVE	Other	0.12	45	4	52,792	52,819	53,002	52,845	0.0	0.0	0.0	0.0	0.0	0.0	0.0	0.0
2682360 CHICAGO AVE	Other	0.26	40	4	31,547	31,506	31,600	31,633	0.0	0.0	0.0	0.0	0.0	0.0	0.0	0.0
2682363 W LINDEN ST	Other	0.25	40	4	4,860	4,760	4,739	4,752	0.0	-0.1	-0.1	-0.1	0.1	0.0	0.0	0.0
2682365 CHICAGO AVE	Other	0.13	40	4	33,964	33,963	33,976	33,976	0.0	0.0	0.0	0.0	0.0	0.0	0.0	0.0
2682367 UNIVERSITY AVE	Other	0.25	40	4	30,860	30,792	30,581	30,546	0.0	0.0	0.0	0.0	0.0	0.0	0.0	0.0
2682369 CANYON CREST DR	Other	0.13	40	4	16,256	16,209	16,339	16,194	0.0	0.0	0.0	0.0	0.0	0.0	0.0	0.0
2682371 W LINDEN ST	Other	0.25	40	4	3,651	3,603	3,555	3,545	0.0	-0.1	-0.1	-0.1	0.1	0.0	-0.1	-0.1
2682373 UNIVERSITY AVE	Other	0.05	35	4	14,986	14,915	14,706	14,914	0.0	0.0	-0.1	0.0	0.0	0.0	-0.1	0.0
2682376 IOWA AVE	Other	0.13	45	4	36,019	36,115	36,028	35,893	0.0	0.0	0.0	0.0	0.0	0.0	0.0	0.0
2682380 CHICAGO AVE	Other	0.27	40	4	23,578	23,371	23,473	23,299	0.0	0.0	0.0	-0.1	0.0	0.0	0.0	0.0
2682383 UNIVERSITY AVE	Other	0.00	40	4	31,708	31,612	31,249	31,127	0.0	0.0	-0.1	-0.1	0.0	0.0	-0.1	-0.1
2682385 KANSAS AVE	Other	0.16	40	4	8,359	8,310	8,341	8,287	0.0	0.0	0.0	0.0	0.0	0.0	0.0	0.0
2682390 W CAMPUS DR	Other															

2682431 REDLANDS AVE	Other	0.25	30	4	4,829	4,803	4,819	4,813	0.0	0.0	0.0	0.0	0.0	0.0	0.0	0.0
2682433 NANCE ST		0.37	30	4	0	0	0	0								
2682436 LA VINA BLV		0.24	45	4	3,800	3,803	3,802	3,802	0.0	0.0	0.0	0.0	0.0	0.0	0.0	0.0
2682437 LASSELLE ST	Other	0.25	50	4	18,195	18,227	18,284	18,289	0.0	0.0	0.0	0.0	0.0	0.0	0.0	0.0
2682439 KITCHING ST	Other	0.29	45	4	11,207	11,248	11,270	11,239	0.0	0.0	0.0	0.0	0.0	0.0	0.0	0.0
2682441 GENTIAN AVE		0.24	45	4	3,507	3,502	3,506	3,515	0.0	0.0	0.0	0.0	0.0	0.0	0.0	0.0
2682444 N PERRIS BLVD	Other	0.29	55	4	29,843	29,826	29,776	29,767	0.0	0.0	0.0	0.0	0.0	0.0	0.0	0.0
2682446 SAN MICHELE RD		0.27	45	4	4,901	4,932	4,869	4,869	0.0	0.0	0.0	0.0	0.0	0.0	-0.1	-0.1
2682448 N WEBSTER AVE	Other	0.12	45	4	18,966	18,942	18,829	18,855	0.0	0.0	0.0	0.0	0.0	0.0	0.0	0.0
2682450 N WEBSTER AVE	Other	0.12	45	4	20,238	20,225	20,129	20,139	0.0	0.0	0.0	0.0	0.0	0.0	0.0	0.0
2682452 MARKHAM ST	Other	0.26	45	4	5,412	5,392	5,390	5,374	0.0	0.0	0.0	0.0	0.0	0.0	0.0	0.0
2682454 NANDINA AVE	Other	0.25	45	4	1,734	1,713	1,735	1,719	0.0	-0.1	0.0	0.0	0.1	0.0	0.0	0.0
2682456 NANDINA AVE	Other	0.26	45	4	1,034	1,052	997	1,014	0.0	0.1	-0.2	0.0	-0.1	0.0	-0.2	-0.2
2682458 INDIAN ST	Other	0.26	45	4	19,057	19,021	19,009	18,989	0.0	0.0	0.0	0.0	0.0	0.0	0.0	0.0
2682460 KRAMERIA AVE		0.25	45	4	10,652	10,655	10,660	10,639	0.0	0.0	0.0	0.0	0.0	0.0	0.0	0.0
2682462 KRAMERIA AVE		0.25	45	4	10,207	10,206	10,253	10,243	0.0	0.0	0.0	0.0	0.0	0.0	0.0	0.0
2682464 INDIAN ST	Other	0.29	45	4	8,084	8,039	7,992	8,031	0.0	0.0	-0.1	0.0	0.0	0.0	0.0	0.0
2682466 GENTIAN AVE		0.25	45	4	8,940	8,933	8,943	8,931	0.0	0.0	0.0	0.0	0.0	0.0	0.0	0.0
2682468 INDIAN ST	Other	0.25	45	4	3,834	3,821	3,819	3,816	0.0	0.0	0.0	0.0	0.0	0.0	0.0	0.0
2682470 PERRIS BLVD	Other	0.25	55	4	28,870	28,889	28,829	28,855	0.0	0.0	0.0	0.0	0.0	0.0	0.0	0.0
2682472 HEACOCK ST	Other	0.38	50	4	26,571	26,523	26,484	26,481	0.0	0.0	0.0	0.0	0.0	0.0	0.0	0.0
2682476 HEACOCK ST	Other	0.12	50	4	15,225	15,175	15,120	15,146	0.0	0.0	0.0	0.0	0.0	0.0	0.0	0.0
2682478 INDIAN ST	Other	0.22	45	4	27,534	27,507	27,506	27,531	0.0	0.0	0.0	0.0	0.0	0.0	0.0	0.0
2682480 MORGAN ST	Other	0.26	30	4	46	50	52	46	0.0	0.4	0.5	0.0	-0.4	0.0	0.2	-0.3
2682484 EAST FRONTAGE RD		0.33	30	4	9	2	2	6	0.0	-6.6	-6.6	-1.3	6.6	0.0	0.0	5.4
2682486 HARVILL AVE	Other	0.27	50	4	25,338	25,305	25,247	25,215	0.0	0.0	0.0	0.0	0.0	0.0	0.0	0.0
2682490 EAST FRONTAGE RD		0.26	30	4	9	16	14	21	0.0	2.3	1.8	3.5	-2.3	0.0	-0.5	1.2
2682492 HARVILL AVE	Other	0.29	50	4	9,297	9,251	9,257	9,276	0.0	0.0	0.0	0.0	0.0	0.0	0.0	0.0
2682494 RIDER ST		0.11	50	4	16,219	16,230	16,169	16,114	0.0	0.0	0.0	0.0	0.0	0.0	0.0	0.0
2682496 HOMESTEAD DR	Other	0.25	45	4	10,652	10,652	10,669	10,689	0.0	0.0	0.0	0.0	0.0	0.0	0.0	0.0
2682498 8TH ST		0.26	50	4	18,947	18,947	18,991	18,979	0.0	0.0	0.0	0.0	0.0	0.0	0.0	0.0
2682500 CACTUS AVE	Other	0.25	45	4	10,458	10,475	10,436	10,477	0.0	0.0	0.0	0.0	0.0	0.0	0.0	0.0
2682502 INDIAN ST	Other	0.25	45	4	8,649	8,641	8,620	8,623	0.0	0.0	0.0	0.0	0.0	0.0	0.0	0.0
2682504 GENTIAN AVE		0.24	45	4	9,447	9,460	9,480	9,479	0.0	0.0	0.0	0.0	0.0	0.0	0.0	0.0
2682510 GRAHAM ST	Other	0.12	40	4	8,684	8,773	8,762	8,774	0.0	0.0	0.0	0.0	0.0	0.0	0.0	0.0
2682513 HEACOCK ST	Other	0.14	50	4	23,756	23,685	23,720	23,696	0.0	0.0	0.0	0.0	0.0	0.0	0.0	0.0
2682515 MARGOLD LN		0.12	45	4	13,487	13,527	13,492	13,487	0.0	0.0	0.0	0.0	0.0	0.0	0.0	0.0
2682517 HEACOCK ST		0.24	40	4	15,041	15,053	15,043	15,073	0.0	0.0	0.0	0.0	0.0	0.0	0.0	0.0
2682519 GRAHAM ST	Other	0.24	45	4	18,450	18,488	18,554	18,476	0.0	0.0	0.0	0.0	0.0	0.0	0.0	0.0
2682521 CACTUS AVE	Other	0.24	50	4	15,151	15,228	15,228	15,386	0.0	0.0	0.0	0.1	0.0	0.0	0.0	0.0
2682523 COTTONWOOD AV	Other	0.25	45	4	9,623	9,611	9,661	9,659	0.0	0.0	0.0	0.0	0.0	0.0	0.0	0.0
2682525 GRAHAM ST	Other	0.25	45	4	6,318	6,334	6,295	6,343	0.0	0.0	0.0	0.0	0.0	0.0	0.0	0.0
2682527 HEACOCK ST	Other	0.25	50	4	12,566	12,561	12,580	12,609	0.0	0.0	0.0	0.0	0.0	0.0	0.0	0.0
2682529 HEMLOCK AVE	Other	0.26	40	4	1,834	1,818	1,856	1,872	0.0	0.0	0.1	0.1	0.0	0.0	0.1	0.1
2682532 SUNNYMEAD BLVD	Other	0.26	50	4	17,199	17,193	17,202	17,269	0.0	0.0	0.0	0.0	0.0	0.0	0.0	0.0
2682534 HEACOCK ST	Other	0.13	40	4	18,856	18,870	18,882	18,857	0.0	0.0	0.0	0.0	0.0	0.0	0.0	0.0
2682536 GRAHAM ST	Other	0.25	45	4	12,381	12,381	12,389	12,404	0.0	0.0	0.0	0.0	0.0	0.0	0.0	0.0
2682538 EUCALYPTUS AVE	Other	0.25	45	4	14,065	14,078	14,072	14,077	0.0	0.0	0.0	0.0	0.0	0.0	0.0	0.0
2682540 INDIAN ST	Other	0.13	45	4	9,602	9,569	9,566	9,581	0.0	0.0	0.0	0.0	0.0	0.0	0.0	0.0
2682544 EUCALYPTUS AVE	Other	0.50	45	4	8,811	8,819	8,816	8,816	0.0	0.0	0.0	0.0	0.0	0.0	0.0	0.0
2682549 EUCALYPTUS AVE	Other	0.26	45	4	13,031	13,065	13,053	13,119	0.0	0.0	0.0	0.0	0.0	0.0	0.0	0.0
2682551 COTTONWOOD AV	Other	0.25	45	4	5,549	5,562	5,590	5,608	0.0	0.0	0.0	0.0	0.0	0.0	0.0	0.0
2682554 INDIAN ST	Other	0.25	45	4	4,407	4,391	4,412	4,408	0.0	0.0	0.0	0.0	0.0	0.0	0.0	0.0
2682556 STRATTA RD		0.19	55	4	21,498	21,406	21,339	21,483	0.0	0.0	0.0	0.0	0.0	0.0	0.0	0.0
2682558 NANDINA AVE		0.29	50	4	16,800	16,711	16,675	16,758	0.0	0.0	0.0	0.0	0.0	0.0	0.0	0.0
2682560 DECKER RD		0.37	45	4	6,535	6,532	6,507	6,564	0.0	0.0	0.0	0.0	0.0	0.0	0.0	0.0
2682562 NEVADA AVE		0.33	30	4	9	16	14	21	0.0	2.3	1.8	3.5	-2.3	0.0	-0.5	1.2
2682564 HARVILL AVE	Other	0.25	50	4	10,136	10,133	10,133	10,172	0.0	0.0	0.0	0.0	0.0	0.0	0.0	0.0
2682566 CAJALCO EXPY	Other	0.06	60	4	49,209	49,295	49,226	49,268	0.0	0.0	0.0	0.0	0.0	0.0	0.0	0.0
2682568 PATTERSON AVE		0.12	30	4	5,276	5,256	5,194	5,214	0.0	0.0	-0.1	0.0	0.0	0.0	-0.1	0.0
2682570 HARVILL AVE	Other	0.32	50	4	7,864	7,856	7,897	7,874	0.0	0.0	0.0	0.0	0.0	0.0	0.0	0.0
2682572 HARVILL AVE	Other	0.09	50	4	4,314	4,352	4,319	4,386	0.0	0.0	0.0	0.1	0.0	0.0	0.0	0.0
2682574 MARIE ST		0.54	45	4	757	757	751	751	0.0	0.0	0.0	0.0	0.0	0.0	-0.1	-0.1
2682576 CAJALCO RD	Other	0.31	45	4	33,773	33,698	33,803	33,761	0.0	0.0	0.0	0.0	0.0	0.0	0.0	0.0
2682578 CAJALCO RD	Other	0.19	45	4	41,190	41,104	41,301	41,353	0.0	0.0	0.0	0.0	0.0	0.0	0.0	0.0
2682581 SEATON AVE	Other	0.50	45	4	3,016	2,959	3,036	2,943	0.0	-0.1	0.0	-0.1	0.1	0.0	0.1	0.0
2682583 CAJALCO EXPY	Other	0.09	45	4	47,715	47,802	47,735	47,781	0.0	0.0	0.0	0.0	0.0	0.0	0.0	0.0
2682587 MOORE ST	Other	0.25	45	4	3,745	3,671	3,773	3,621	0.0	-0.1	0.0	-0.1	0.1	0.0	0.1	-0.1
2682589 MARKHAM ST	Other	0.02	45	4	11,274	11,257	11,151	11,140	0.0	0.0	0.0	0.0	-0.1	0.0	0.0	0.0
2682592 MARTIN ST		0.13	45	4	3,181	3,150	3,092	3,153	0.0	0.0	-0.1	0.0	0.0	0.0	-0.1	0.0
2682594 MARTIN ST	Other	0.25	45	4	623	611	598	611	0.0	-0.1	0.1	-0.1	-0.2	0.0	-0.1	0.0
2682596 BROWN ST		0.04	45	4	3,541	3,584	3,608	3,579	0.0	0.1	0.0	-0.1	0.0	0.0	0.0	0.0
2682598 CAJALCO RD	Other	0.25	45	4	42,560	42,432	42,248	42,260	0.0	0.0	0.0	0.0	0.0	0.0	0.0	0.0
2682600 MARKHAM ST	Other	0.04	45	4	14,091	14,046	13,960	13,950	0.0	0.0	0.0	0.0	0.0	0.0	0.0	0.0
2682602 MARKHAM ST	Other	0.26	45	4	16,006	15,960	15,848	15,894	0.0	0.0	0.0	0.0	0.0	0.0	0.0	0.0
2682605 CARROLL ST	Other	0.25	45	4	2,368	2,367	2,369	2,367	0.0	0.0	0.0	0.0	0.0	0.0	0.0	0.0
2682607 CLARK ST	Other	0.00	45	4	3,517	3,535	3,490	3,498	0.0	0.0	0.0	0.0	0.0	0.0	-0.1	0.0
2682609 CARROLL ST	Other	0.12	45	4	1,454	1,443	1,425	1,422	0.0	-0.1	-0.1	0.0	0.0	0.0	-0.1	-0.1
2682612 SEATON AVE		0.25	45	4	7,522	7,542	7,518	7,462	0.0	0.0	0.0	0.0	0.0	0.0	0.0	0.0
2682614 RIDER ST		0.26	50	4	20,106	20,096	19,976	19,933	0.0	0.0	0.0	0.0	0.0	0.0	0.0	0.0
2682616 DAY ST	Other	0.25	45	4	4,741	4,739	4,709	4,756	0.0	0.						

2682660 MACK ST		0.26	45	4	870	886	864	870	0.0	0.1	0.0	0.0	-0.1	0.0	-0.1	-0.1
2682664 CLARK ST	Other	0.24	45	4	3,118	3,139	3,103	3,117	0.0	0.0	0.0	0.0	0.0	0.0	0.0	0.0
2682666 RAMONA EXPY	Other	0.04	60	4	54,622	54,583	54,539	54,533	0.0	0.0	0.0	0.0	0.0	0.0	-0.1	0.0
2682668 NEVADA AVE		0.24	30	4	9	16	14	21	0.0	2.3	1.8	3.5	-2.3	0.0	-0.5	1.2
2682672 PATTERSON AVE		0.05	45	4	3,772	3,757	3,690	3,707	0.0	0.0	-0.1	-0.1	0.0	0.0	-0.1	0.0
2682676 FREDERICK ST	Other	0.24	45	4	10,151	10,213	10,220	10,274	0.0	0.0	0.0	0.1	0.0	0.0	0.0	0.0
2682678 CACTUS AVE	Other	0.25	55	4	22,444	22,428	22,585	22,641	0.0	0.0	0.0	0.0	0.0	0.0	0.0	0.0
2682680 ELSWORTH ST	Other	0.18	45	4	18,380	18,436	18,377	18,352	0.0	0.0	0.0	0.0	0.0	0.0	0.0	0.0
2682682 CACTUS AVE	Other	0.09	45	4	36,002	36,094	36,185	36,225	0.0	0.0	0.0	0.0	0.0	0.0	0.0	0.0
2682684 ELSWORTH ST	Other	0.04	45	4	6,363	6,378	6,429	6,411	0.0	0.0	0.0	0.0	0.0	0.0	0.0	0.0
2682686 ALESSANDRO BLV	Other	0.10	45	4	57,934	58,206	58,840	59,226	0.0	0.0	0.1	0.1	0.0	0.0	0.0	0.1
2682688 E ALESSANDRO BL	Other	0.06	45	4	60,529	61,140	61,492	61,793	0.0	0.0	0.0	0.1	0.0	0.0	0.0	0.0
2682690 OLD I-215 FRONTAGE RD		0.26	40	4	10,599	10,544	10,612	10,761	0.0	0.0	0.0	0.1	0.0	0.0	0.0	0.1
2682694 TOWN CIR	Other	0.04	40	4	26,079	26,130	26,135	26,160	0.0	0.0	0.0	0.0	0.0	0.0	0.0	0.0
2682696 TOWN CIR	Other	0.03	40	4	16,582	16,526	16,528	16,505	0.0	0.0	0.0	0.0	0.0	0.0	0.0	0.0
2682698 COTTONWOOD AV	Other	0.25	45	4	7,975	8,023	8,045	8,143	0.0	0.0	0.0	0.1	0.0	0.0	0.0	0.1
2682701 DAY ST	Other	0.25	45	4	21,237	21,325	21,567	21,664	0.0	0.0	0.1	0.1	0.0	0.0	0.0	0.1
2682703 MORENO VALLEY	Other	0.13	40	4	0	0	0	0	0.0	0.0	0.0	0.0	0.0	0.0	0.0	0.0
2682705 MEMORIAL WAY	Other	0.06	40	4	26,293	26,344	26,351	26,376	0.0	0.0	0.0	0.0	0.0	0.0	0.0	0.0
2682707 TOWN CIR	Other	0.27	40	4	214	214	216	216	0.0	0.0	0.0	0.0	0.0	0.0	0.0	0.0
2682709 FREDERICK ST	Other	0.25	50	4	16,725	16,725	16,787	16,787	0.0	0.0	0.0	0.0	0.0	0.0	0.0	0.0
2682711 ELSWORTH ST	Other	0.26	45	4	10,911	10,918	10,960	10,982	0.0	0.0	0.0	0.0	0.0	0.0	0.0	0.0
2682713 ALESSANDRO BLV	Other	0.25	55	4	36,389	36,424	36,826	36,930	0.0	0.0	0.1	0.1	0.0	0.0	0.0	0.1
2682715 SOUTHWALK ST	Other	0.10	50	4	23,381	23,361	23,459	23,398	0.0	0.0	0.0	0.0	0.0	0.0	0.0	0.0
2682717 ELSWORTH ST	Other	0.25	45	4	13,199	13,241	13,302	13,309	0.0	0.0	0.0	0.0	0.0	0.0	0.0	0.0
2682719 COTTONWOOD AV	Other	0.24	45	4	4,419	4,415	4,477	4,571	0.0	0.0	0.1	0.1	0.0	0.0	0.1	0.2
2682721 COTTONWOOD AV	Other	0.25	45	4	12,989	13,022	13,021	13,069	0.0	0.0	0.0	0.0	0.0	0.0	0.0	0.0
2682725 DAY ST	Other	0.06	45	4	34,639	34,639	34,488	34,484	0.0	0.0	0.0	0.0	0.0	0.0	0.0	0.0
2682727 RIVER CREST DR	Other	0.10	40	4	184	184	184	184	0.0	0.0	0.0	0.0	0.0	0.0	0.0	0.0
2682729 CANYON SPRINGS	Other	0.29	30	4	0	0	0	0	0.0	0.0	0.0	0.0	0.0	0.0	0.0	0.0
2682733 DAY ST	Other	0.10	40	4	15,342	15,460	15,464	15,329	0.0	0.0	0.0	0.0	0.0	0.0	0.0	0.0
2682735 CACTUS AVE	Other	0.25	45	4	4,955	4,974	4,968	4,984	0.0	0.0	0.0	0.0	0.0	0.0	0.0	0.0
2682737 CACTUS AVE	Other	0.25	45	4	5,490	5,512	5,505	5,519	0.0	0.0	0.0	0.0	0.0	0.0	0.0	0.0
2682739 MORRISON ST		0.50	45	4	3,110	3,107	3,117	3,099	0.0	0.0	0.0	0.0	0.0	0.0	0.0	0.0
2682741 COTTONWOOD AV	Other	0.25	45	4	4,094	4,119	4,113	4,149	0.0	0.0	0.0	0.1	0.0	0.0	0.0	0.0
2682743 MORRISON ST		0.49	45	4	4,782	4,801	4,834	4,841	0.0	0.0	0.0	0.1	0.0	0.0	0.0	0.0
2682745 ALESSANDRO BLV	Other	0.50	55	4	30,375	30,454	30,823	30,857	0.0	0.0	0.1	0.1	0.0	0.0	0.1	0.1
2682747 LASSELLE ST	Other	0.25	40	4	13,299	13,347	13,327	13,367	0.0	0.0	0.0	0.0	0.0	0.0	0.0	0.0
2682749 KITCHING ST	Other	0.25	45	4	7,199	7,163	7,142	7,165	0.0	0.0	0.0	0.0	0.0	0.0	0.0	0.0
2682751 ALESSANDRO BLV	Other	0.25	55	4	34,860	34,903	35,186	35,238	0.0	0.0	0.0	0.0	0.0	0.0	0.0	0.0
2682753 EUCALYPTUS AVE	Other	0.25	50	4	18,481	18,513	18,374	18,535	0.0	0.0	0.0	0.0	0.0	0.0	0.0	0.0
2682755 DRACAEA AVE	Other	0.28	50	4	6,454	6,428	6,600	6,484	0.0	0.0	0.1	0.0	0.0	0.0	0.1	0.0
2682759 LASSELLE ST	Other	0.25	50	4	18,686	18,729	18,756	18,743	0.0	0.0	0.0	0.0	0.0	0.0	0.0	0.0
2682763 CACTUS AVE	Other	0.50	45	4	4,613	4,637	4,629	4,647	0.0	0.0	0.0	0.0	0.0	0.0	0.0	0.0
2682765 MORRISON ST		0.14	45	4	0	0	0	0	0.0	0.0	0.0	0.0	0.0	0.0	0.0	0.0
2682767 JOHN F KENNEDY DR		0.25	50	4	8,728	8,755	8,781	8,781	0.0	0.0	0.0	0.0	0.0	0.0	0.0	0.0
2682770 ELDER AVE		0.22	45	4	5,566	5,581	5,558	5,550	0.0	0.0	0.0	0.0	0.0	0.0	0.0	0.0
2682772 SUNNYMEAD BLVD	Other	0.65	45	4	19,960	19,964	19,933	19,964	0.0	0.0	0.0	0.0	0.0	0.0	0.0	0.0
2682774 LASSELLE ST	Other	0.21	45	4	1,747	1,751	1,742	1,740	0.0	0.0	0.0	0.0	0.0	0.0	0.0	0.0
2682777 EUCALYPTUS AVE	Other	0.25	50	4	14,466	14,417	14,438	14,496	0.0	0.0	0.0	0.0	0.0	0.0	0.0	0.0
2682779 EUCALYPTUS AVE	Other	0.25	50	4	13,171	13,119	13,132	13,185	0.0	0.0	0.0	0.0	0.0	0.0	0.0	0.0
2682782 SUNNYMEAD BLVD	Other	0.05	45	4	25,558	25,588	25,526	25,569	0.0	0.0	0.0	0.0	0.0	0.0	0.0	0.0
2682784 EUCALYPTUS AVE	Other	0.25	50	4	11,758	11,717	11,742	11,767	0.0	0.0	0.0	0.0	0.0	0.0	0.0	0.0
2682787 COTTONWOOD AV	Other	0.25	45	4	3,115	3,143	3,132	3,147	0.0	0.0	0.0	0.0	0.0	0.0	0.0	0.0
2682789 MORRISON ST	Other	0.27	45	4	5,946	5,961	5,964	5,990	0.0	0.0	0.0	0.0	0.0	0.0	0.0	0.0
2682791 KITCHING ST	Other	0.39	45	4	3,017	3,025	3,043	3,062	0.0	0.0	0.1	0.0	0.0	0.0	0.1	0.0
2682795 CHOLLA DR	Other	0.28	45	4	5,198	5,231	5,209	5,218	0.0	0.0	0.0	0.0	0.0	0.0	0.0	0.0
2682797 CACTUS AVE	Other	0.22	45	4	9,933	9,966	9,941	9,956	0.0	0.0	0.0	0.0	0.0	0.0	0.0	0.0
2682804 PERRIS BLVD	Other	0.25	55	4	35,577	35,596	35,553	35,562	0.0	0.0	0.0	0.0	0.0	0.0	0.0	0.0
2682806 GENTIAN AVE		0.25	30	4	3,489	3,488	3,492	3,486	0.0	0.0	0.0	0.0	0.0	0.0	0.0	0.0
2682808 VELLANTO WAY	Other	0.28	45	4	5,011	5,017	5,041	5,057	0.0	0.0	0.0	0.0	0.0	0.0	0.0	0.0
2682811 PERRIS BLVD	Other	0.25	55	4	29,662	29,667	29,679	29,717	0.0	0.0	0.0	0.0	0.0	0.0	0.0	0.0
2682813 IRONWOOD AVE	Other	0.23	45	4	8,922	8,945	8,936	8,952	0.0	0.0	0.0	0.0	0.0	0.0	0.0	0.0
2682815 MARIGOLD LN	Other	0.28	45	4	8,296	8,334	8,322	8,292	0.0	0.0	0.0	0.0	0.0	0.0	0.0	0.0
2682817 PERRIS BLVD	Other	0.28	55	4	31,248	31,229	31,232	31,250	0.0	0.0	0.0	0.0	0.0	0.0	0.0	0.0
2682820 DRACAEA AVE	Other	0.25	45	4	1,644	1,647	1,666	1,663	0.0	0.0	0.1	0.0	0.0	0.0	0.0	0.0
2682822 COTTONWOOD AV	Other	0.15	45	4	6,153	6,146	6,191	6,217	0.0	0.0	0.0	0.0	0.0	0.0	0.0	0.0
2682825 PERRIS BLVD	Other	0.12	55	4	31,461	31,512	31,564	31,516	0.0	0.0	0.0	0.0	0.0	0.0	0.0	0.0
2682828 SUNNYMEAD BLVD	Other	0.19	50	4	10,141	10,175	10,158	10,102	0.0	0.0	0.0	0.0	0.0	0.0	0.0	0.0
2682831 PERRIS BLVD	Other	0.07	55	4	32,117	32,166	32,205	32,151	0.0	0.0	0.0	0.0	0.0	0.0	0.0	0.0
2682833 EUCALYPTUS AVE	Other	0.25	50	4	12,664	12,661	12,705	12,707	0.0	0.0	0.0	0.0	0.0	0.0	0.0	0.0
2682835 INDIAN ST	Other	0.12	45	4	5,918	5,917	5,942	5,973	0.0	0.0	0.0	0.0	0.0	0.0	0.0	0.0
2682837 DRACAEA AVE	Other	0.25	55	4	4,304	4,300	4,324	4,333	0.0	0.0	0.0	0.0	0.0	0.0	0.0	0.0
2682841 ALESSANDRO BLV	Other	0.27	55	4	36,602	36,676	37,033	37,019	0.0	0.0	0.1	0.0	0.0	0.0	0.0	0.0
2682847 RECHE CANYON R	Other	0.34	40	4	29,662	29,636	29,635	29,600	0.0	0.0	0.0	0.0	0.0	0.0	0.0	0.0
2682851 RECHE VISTA DR	Other	0.42	55	4	26,473	26,465	26,458	26,450	0.0	0.0	0.0	0.0	0.0	0.0	0.0	0.0
2682854 LAKE VISTA RD	Other	0.63	50	4	4,451	4,455	4,460	4,450	0.0	0.0	0.0	0.0	0.0	0.0	0.0	0.0
2682859 PALM AVE	Other	0.25	45	4	3,741	3,678	3,750	3,871	0.0	-0.1	0.0	0.1	0.1	0.0	0.1	0.2
2682861 FOX SPARROW RD		0.78	30	4	0	0	0	0	0.0	0.0	0.0	0.0	0.0	0.0	0.0	0.0
2682863 PALM AVE	Other	0.89	45	4	21,076	21,070	21,060	21,073	0.0	0.0	0.0	0.0	0.0	0.0	0.0	0.0

[illegible]

2683237 MALAGA RD		0.25	45	4	49	47	60	27	0.0	-0.2	0.9	-2.6	0.2	0.0	1.1	-2.4
2683239 WATSON RD	Other	0.25	45	4	481	470	449	421	0.0	-0.1	-0.3	-0.6	0.1	0.0	-0.2	-0.5
2683249 W FLORIDA AVE	State Route-Full Access	0.29	60	4	32,007	31,939	32,039	31,949	0.0	0.0	0.0	0.0	0.0	0.0	0.0	0.0
2683252 PINACATE RD	State Route-Full Access	0.37	60	4	45,336	45,298	45,540	45,392	0.0	0.0	0.0	0.0	0.0	0.0	0.0	0.0
2683255 MENIFEE RD	Other	0.25	55	4	17,331	17,390	17,325	17,390	0.0	0.0	0.0	0.0	0.0	0.0	0.0	0.0
2683257 MOUNTAIN AVE	Other	0.51	45	4	21,829	21,879	21,824	21,864	0.0	0.0	0.0	0.0	0.0	0.0	0.0	0.0
2683259 BRIGGS RD	Other	0.25	45	4	0	0	0	0								
2683263 BRIGGS RD	Other	0.11	50	4	20,973	20,834	20,773	20,782	0.0	0.0	0.0	0.0	0.0	0.0	0.0	0.0
2683266 GRAND AVE	Other	0.25	45	4	1,980	1,969	1,971	1,991	0.0	0.0	0.0	0.0	0.0	0.0	0.0	0.0
2683271 PINACATE RD	State Route-Full Access	0.25	60	4	55,456	55,357	55,690	55,614	0.0	0.0	0.0	0.0	0.0	0.0	0.0	0.0
2683273 MALAGA RD		0.25	45	4	0	0	0	0								
2683275 MCLAUGHLIN RD		0.25	45	4	0	0	0	0								
2683278 MALAGA RD		0.25	45	4	59	54	46	19	0.0	-0.4	-1.1	-4.9	0.4	0.0	-0.7	-4.6
2683281 BRIGGS RD	Other	0.47	50	4	9,478	9,481	9,505	9,524	0.0	0.0	0.0	0.0	0.0	0.0	0.0	0.0
2683283 MENIFEE RD	Other	0.15	55	4	26,988	26,678	26,483	26,582	0.0	-0.1	-0.1	-0.1	0.1	0.0	0.0	0.0
2683286 MENIFEE RD		0.27	55	4	31,066	30,915	30,728	30,702	0.0	0.0	0.0	-0.1	0.0	0.0	0.0	0.0
2683291 MCCALL BLV		0.27	55	4	31,042	30,890	30,670	30,676	0.0	0.0	-0.1	-0.1	0.0	0.0	0.0	0.0
2683293 GRAND AVE	Other	0.25	50	4	1,980	1,969	1,971	1,991	0.0	0.0	0.0	0.0	0.0	0.0	0.0	0.0
2683302 MENIFEE RD	Other	0.25	55	4	26,988	26,678	26,483	26,582	0.0	-0.1	-0.1	-0.1	0.1	0.0	0.0	0.0
2683304 MONTGOMERY AVI		0.37	30	4	2,504	2,471	2,533	2,509	0.0	-0.1	0.0	0.0	0.1	0.0	0.1	0.1
2683308 MENIFEE RD	Other	0.25	55	4	17,331	17,390	17,325	17,390	0.0	0.0	0.0	0.0	0.0	0.0	0.0	0.0
2683315 LYON AVE		0.18	45	4	1,707	1,736	1,630	1,630	0.0	0.1	-0.2	-0.2	0.0	0.0	-0.3	-0.3
2683317 SEVEN HILLS DR		0.23	45	4	1,478	1,577	1,651	1,546	0.0	0.3	0.5	0.2	-0.3	0.0	0.2	-0.1
2683319 LYON AVE		0.30	45	4	2,622	2,664	2,693	2,640	0.0	0.1	0.1	0.0	-0.1	0.0	0.0	0.0
2683321 BUENA VISTA ST		0.24	30	4	0	0	0	0								
2683323 S STATE ST	Other	0.66	50	4	6,172	6,188	6,191	6,142	0.0	0.0	0.0	0.0	0.0	0.0	0.0	0.0
2683329 PALM AVE		0.38	30	4	0	0	0	0								
2683332 PALM AVE		0.84	30	4	0	0	0	0								
2683334 W STETSON AVE	Other	0.25	45	4	21,483	21,554	21,530	21,612	0.0	0.0	0.0	0.0	0.0	0.0	0.0	0.0
2683336 PALM AVE		0.13	30	4	0	0	0	0								
2683338 S STATE ST	Other	0.13	50	4	6,172	6,188	6,191	6,142	0.0	0.0	0.0	0.0	0.0	0.0	0.0	0.0
2683341 S STATE ST	Other	0.13	50	4	6,172	6,188	6,191	6,142	0.0	0.0	0.0	0.0	0.0	0.0	0.0	0.0
2683345 LYON AVE		0.26	45	4	1,707	1,736	1,630	1,630	0.0	0.1	-0.2	-0.2	-0.1	0.0	-0.3	-0.3
2683348 SANTA FE ST		0.25	30	4	0	0	0	0								
2683350 E STETSON AVE	Other	0.12	45	4	24,906	24,953	24,949	25,026	0.0	0.0	0.0	0.0	0.0	0.0	0.0	0.0
2683352 E STETSON AVE	Other	0.12	50	4	24,906	24,953	24,949	25,026	0.0	0.0	0.0	0.0	0.0	0.0	0.0	0.0
2683355 POTTER RD	Other	0.13	50	4	4,713	4,623	4,713	4,628	0.0	-0.1	0.0	0.1	0.1	0.0	0.1	0.2
2683357 N RAMONA BLVD	Other	0.57	45	4	17,986	17,966	17,609	18,120	0.0	0.0	0.0	0.1	0.0	0.0	-0.1	0.0
2683359 PARK AVE	Other	0.74	30	4	0	0	0	0								
2683361 PARK AVE	Other	0.16	45	4	25,841	25,853	25,677	25,685	0.0	0.0	0.0	0.0	0.0	0.0	0.0	0.0
2683363 PARK AVE	Other	0.14	45	4	25,841	25,853	25,677	25,685	0.0	0.0	0.0	0.0	0.0	0.0	0.0	0.0
2683365 LINCOLN AVE		0.13	30	4	0	0	0	0								
2683367 LINCOLN AVE		0.12	30	4	0	0	0	0								
2683369 HEMET ST		0.12	30	4	0	0	0	0								
2683371 MERIDIAN ST		0.20	45	4	7,465	7,454	7,542	7,536	0.0	0.0	0.0	0.0	0.0	0.0	0.1	0.0
2683374 MERIDIAN ST		0.30	45	4	7,465	7,454	7,536	7,536	0.0	0.0	0.0	0.0	0.0	0.0	0.1	0.0
2683376 PARK AVE	Other	0.12	45	4	11,335	11,202	10,964	10,940	0.0	-0.1	-0.1	-0.2	0.1	0.0	-0.1	-0.1
2683378 DARTMOUTH ST		0.08	45	4	14,506	14,650	14,712	14,745	0.0	0.0	0.1	0.1	0.0	0.0	0.0	0.0
2683380 FLORIDA AVE	State Route-Full Access	0.12	50	4	23,288	23,467	23,483	23,474	0.0	0.0	0.0	0.0	0.0	0.0	0.0	0.0
2683382 W MAYBERRY AVE	Other	0.25	30	4	0	0	0	0	0.0	0.0	0.1	0.1	0.0	0.0	0.0	0.0
2683384 S LYON AVE	Other	0.12	30	4	1,299	1,242	1,197	1,248	0.0	-0.2	-0.4	-0.2	0.2	0.0	-0.2	0.0
2683386 SANTA CLARA CIR	Other	0.25	30	4	0	0	0	0								
2683388 KIRBY ST	Other	0.19	45	4	19,113	19,019	19,002	19,224	0.0	0.0	0.0	0.0	0.0	0.0	0.0	0.0
2683390 S SANDERSON AVI	Other	0.29	50	4	46,647	46,827	46,813	46,686	0.0	0.0	0.0	0.0	0.0	0.0	0.0	0.0
2683392 KIRBY ST	Other	0.14	45	4	19,001	19,008	19,190	19,086	0.0	0.0	0.0	0.0	0.0	0.0	0.0	0.0
2683394 W WHITTIER AVE	Other	0.13	30	4	0	0	0	0								
2683396 S PALM AVE	Other	0.13	30	4	0	0	0	0								
2683398 W JOHNSTON AVE	Other	0.25	45	4	3,577	3,514	3,484	3,380	0.0	-0.1	-0.1	-0.2	0.1	0.0	0.0	-0.2
2683401 DE ANZA DR	Other	0.65	50	4	7,164	7,023	7,147	7,184	0.0	-0.1	0.0	0.0	0.1	0.0	0.1	0.1
2683403 N PALM AVE	Other	0.14	45	4	386	407	342	571	0.0	0.2	-0.5	1.7	-0.2	0.0	-0.8	1.5
2683407 N RAMONA BLVD	Other	0.23	45	4	26,334	26,612	26,285	26,590	0.0	0.0	0.0	0.0	0.0	0.0	-0.1	0.0
2683410 N SANDERSON AVI	Other	0.07	50	4	20,135	20,203	20,357	20,210	0.0	0.0	0.0	0.0	0.0	0.0	0.0	0.0
2683412 COTTONWOOD AV	Other	0.25	55	4	34,115	34,122	34,164	34,295	0.0	0.0	0.0	0.0	0.0	0.0	0.0	0.0
2683414 DEVONSHIRE AVE		0.25	30	4	0	0	0	0								
2683416 GIRARD ST	Other	0.12	30	4	0	0	0	0								
2683418 FLORIDA AVE	State Route-Full Access	0.25	50	4	9,304	9,358	9,312	9,335	0.0	0.0	0.0	0.0	0.0	0.0	0.0	0.0
2683420 CORNELL ST	Other	0.12	30	4	0	0	0	0								
2683422 COLUMBIA ST	Other	0.13	45	4	1,968	1,869	1,951	2,016	0.0	-0.2	0.0	0.1	0.2	0.0	0.2	0.3
2683424 E ACACIA AVE	Other	0.13	45	4	63	65	81	82	0.0	0.1	1.1	1.1	-0.1	0.0	1.0	1.0
2683426 E OAKLAND AVE	Other	0.23	30	4	0	0	0	0								
2683428 GIRARD ST	Other	0.12	30	4	0	0	0	0								
2683431 W FLORIDA AVE	State Route-Full Access	0.25	50	4	11,038	11,143	11,086	10,998	0.0	0.0	0.0	0.0	0.0	0.0	0.0	-0.1
2683433 S LYON AVE	Other	0.13	45	4	2,790	2,757	2,683	2,709	0.0	-0.1	-0.2	-0.1	0.1	0.0	-0.1	-0.1
2683435 W ACACIA AVE	Other	0.25	30	4	77	77	77	77	0.0	0.0	0.0	0.0	0.0	0.0	0.0	0.0
2683437 W OAKLAND AVE	Other	0.25	45	4	8,037	7,435	7,646	7,116	0.0	-0.3	-0.2	-0.5	0.3	0.0	0.1	-0.2
2683439 N LYON AVE	Other	0.13	45	4	14,760	14,472	14,262	15,092	0.0	-0.1	-0.1	0.1	0.1	0.0	-0.1	0.2
2683441 W DEVONSHIRE AV	Other	0.25	30	4	0	0	0	0								
2683443 W DEVONSHIRE AV	Other	0.25	30	4	0	0	0	0								
2683445 N PALM AVE	Other	0.12	30	4	205	264	198	219	0.0	1.1	-0.2	0.3	-1.1	0.0	-1.3	-0.8
2683447 W FLORIDA AVE	State Route-Full Access	0.25	50	4	10,845	10,845	10,841	10,698	0.0	0.0	0.0	0.0	0.0	0.0	0.0	-0.1
2683449 N GILMORE ST	Other	0.17	30	4	792	1,032	875	900	0.0	1.1	0.4	0.6	-1.1	0.0	-0.7	-0.6
2683453 N GILMORE ST	Other	0.13	30	4	838	1,078	920	945	0.0	1.1	0.4	0.5	-1.1	0.0	-0.7	-0.6
2683455 W ACACIA AVE	Other	0.25	30	4	1,415	1,438	1,409	1,384	0.0	0.1	0.0	-0.1	-0.1	0.0	-0.1	-0.2
2683457 KIRBY ST	Other	0.12	45	4	19,092	18,942	18,901	19,147	0.0	0.0	0.0	0.0	0.0	0.0	0.0	0.0
2683459 S LYON AVE	Other	0.13	30	4	1,299	1,242	1,197	1,248	0.0	-0.2	-0.4	-0.2	0.2	0.0	-0.2	0.0
2683461 KIRBY ST	Other	0.13	45	4	21,655	22,151	22,103	22,084	0.0	0.1	0.1	0.1	-0.1	0.0	0.0	0.0
2683463 N SANDERSON AVI	Other	0.25	50	4	42,229	41,880	42,219	41,794	0.0	0.0	0.0	0.0	0.0	0.0	0.0	0.0
2683465 DEVONSHIRE AVE		0.25	30													

2683485 N PALM AVE	Other	0.24	45	4	386	407	342	571	0.0	0.2	-0.5	1.7	-0.2	0.0	-0.8	1.5
2683487 DE ANZA DR	Other	0.26	45	4	9,189	8,880	9,598	9,367	0.0	-0.1	0.2	0.1	0.1	0.0	0.3	0.2
2683489 N BRINTON ST	Other	0.22	50	4	13,187	13,013	12,895	12,513	0.0	-0.1	-0.2	0.1	0.1	0.0	0.0	0.0
2683491 W MAIN ST	Other	0.02	45	4	8,783	8,731	9,449	9,219	0.0	0.0	0.3	0.2	0.0	0.0	0.3	0.2
2683493 COTTONWOOD AV	Other	0.25	55	4	21,096	20,929	21,063	21,341	0.0	0.0	0.0	0.1	0.0	0.0	0.0	0.1
2683495 COTTONWOOD AV	Other	0.25	55	4	31,608	31,689	32,126	32,206	0.0	0.0	0.0	0.1	0.1	0.0	0.1	0.1
2683497 N PALM AVE	Other	0.25	45	4	11,335	11,479	11,718	11,752	0.0	0.1	0.1	0.2	-0.1	0.0	0.1	0.1
2683499 S LYON AVE	Other	0.25	45	4	2,335	2,358	2,369	2,371	0.0	0.0	0.1	0.1	0.0	0.0	0.0	0.0
2683501 N KIRBY ST	Other	0.25	45	4	1,075	997	1,103	1,034	0.0	-0.3	0.1	-0.2	0.3	0.0	0.4	0.2
2683503 W 7TH ST	Other	0.25	45	4	9,754	9,590	9,573	9,371	0.0	-0.1	-0.1	-0.2	0.1	0.0	0.0	-0.1
2683505 DEVONSHIRE AVE	Other	0.13	30	4	0	0	0	0	0.0	0.0	0.0	0.0	0.0	0.0	0.0	0.0
2683507 N BUENA VISTA ST	Other	0.06	30	4	105	105	105	105	0.0	0.0	0.0	0.0	0.0	0.0	0.0	0.0
2683509 SANTA FE ST	Other	0.13	30	4	0	0	0	0	0.0	0.0	0.0	0.0	0.0	0.0	0.0	0.0
2683511 E ACACIA AVE	Other	0.12	30	4	105	105	105	105	0.0	0.0	0.0	0.0	0.0	0.0	0.0	0.0
2683513 S BUENA VISTA ST	Other	0.12	30	4	0	0	0	0	0.0	0.0	0.0	0.0	0.0	0.0	0.0	0.0
2683515 E MAYBERRY AVE	Other	0.37	30	4	115	115	115	115	0.0	0.0	0.0	0.0	0.0	0.0	0.0	0.0
2683517 SANTA FE ST	Other	0.25	30	4	0	0	0	0	0.0	0.0	0.0	0.0	0.0	0.0	0.0	0.0
2683519 E OAKLAND AVE	Other	0.30	30	4	0	0	0	0	0.0	0.0	0.0	0.0	0.0	0.0	0.0	0.0
2683523 S PALM AVE	Other	0.12	30	4	243	267	280	314	0.0	0.4	0.6	1.1	-0.4	0.0	0.2	0.7
2683525 W ACACIA AVE	Other	0.25	30	4	0	0	0	0	0.0	0.0	0.0	0.0	0.0	0.0	0.0	0.0
2683527 EATON AVE	Other	0.25	45	4	10,795	10,584	10,785	10,853	0.0	-0.1	0.0	0.0	0.1	0.0	0.1	0.1
2683529 N LYON AVE	Other	0.13	45	4	11,582	12,019	11,467	11,978	0.0	0.2	0.0	0.1	-0.2	0.0	-0.2	0.0
2683531 FRUITVALE AVE	Other	0.25	30	4	0	0	0	0	0.0	0.0	0.0	0.0	0.0	0.0	0.0	0.0
2683533 STATE ST	Other	0.37	45	4	28,493	28,147	28,668	28,109	0.0	-0.1	0.0	-0.1	0.1	0.0	0.1	0.0
2683535 N PALM AVE	Other	0.12	45	4	1,723	1,654	1,592	1,667	0.0	-0.2	-0.3	-0.1	0.2	0.0	-0.2	0.0
2683537 FRUITVALE AVE	Other	0.25	30	4	0	0	0	0	0.0	0.0	0.0	0.0	0.0	0.0	0.0	0.0
2683539 W OAKLAND AVE	Other	0.25	45	4	7,936	8,085	8,206	7,825	0.0	0.1	0.1	-0.1	-0.1	0.0	0.1	-0.1
2683543 EATON AVE	Other	0.25	45	4	3,857	3,747	3,974	4,139	0.0	-0.1	0.3	0.1	0.1	0.0	0.4	0.3
2683545 N KIRBY ST	Other	0.07	45	4	10,557	10,869	10,888	11,396	0.0	0.1	0.1	0.3	-0.1	0.0	0.0	0.2
2683547 FRUITVALE AVE	Other	0.25	30	4	70	70	70	70	0.0	0.0	0.0	0.0	0.0	0.0	0.0	0.0
2683549 W 7TH ST	Other	0.25	45	4	10,641	10,470	10,528	10,293	0.0	-0.1	0.0	-0.1	0.1	0.0	0.0	-0.1
2683551 S LYON AVE	Other	0.25	45	4	1,295	1,292	1,223	1,262	0.0	0.0	-0.2	-0.1	0.0	0.0	-0.2	-0.1
2683553 N PALM AVE	Other	0.25	45	4	6	8	8	0	0.0	1.4	1.0	-1.4	0.0	0.0	0.0	0.0
2683555 W 7TH ST	Other	0.25	45	4	23,622	23,517	23,516	23,417	0.0	0.0	0.0	0.0	0.0	0.0	0.0	0.0
2683558 W ESPLANADE AVE	Other	0.25	50	4	42,809	43,446	42,884	43,454	0.0	0.1	0.0	0.1	-0.1	0.0	-0.1	0.0
2683562 W ESPLANADE AVE	Other	0.25	50	4	33,731	34,507	33,683	34,268	0.0	0.1	0.0	0.1	-0.1	0.0	-0.1	0.0
2683564 S STATE ST	Other	0.25	50	4	60,098	60,349	61,002	60,637	0.0	0.0	0.1	0.0	0.0	0.0	0.0	0.0
2683568 N LYON AVE	Other	0.25	45	4	7,262	7,261	7,111	7,612	0.0	-0.2	-0.1	0.2	-0.2	0.0	-0.3	0.0
2683571 N PALM AVE	Other	0.25	45	4	9,214	9,098	9,427	9,352	0.0	-0.1	0.1	0.1	0.1	0.0	0.2	0.1
2683573 S SANDERSON AVE	Other	0.29	50	4	30,465	30,431	30,383	30,383	0.0	0.0	0.0	0.0	0.0	0.0	0.0	0.0
2683575 S CAWSTON AVE	Other	0.11	45	4	33,934	33,869	33,761	33,744	0.0	0.0	0.0	0.0	0.0	0.0	0.0	0.0
2683577 HARRISON AVE	Other	0.30	45	4	7,627	7,544	7,662	7,528	0.0	0.0	0.0	-0.1	0.0	0.0	0.1	0.0
2683580 W HARRISON AVE	Other	0.25	45	4	1,918	1,942	1,918	1,903	0.0	0.1	0.0	0.0	-0.1	0.0	-0.1	-0.1
2683582 CAWSTON AVE	Other	0.11	30	4	0	0	0	0	0.0	0.0	0.0	0.0	0.0	0.0	0.0	0.0
2683584 COTTONWOOD AV	Other	0.32	55	4	31,268	31,227	31,173	31,297	0.0	0.0	0.0	0.0	0.0	0.0	0.0	0.0
2683586 W 7TH ST	Other	0.02	45	4	8,740	8,705	8,688	8,494	0.0	0.0	0.0	-0.1	0.0	0.0	-0.1	-0.1
2683591 S CAWSTON AVE	Other	0.38	45	4	8	9	7	9	0.0	0.1	-0.4	-0.1	-0.4	0.0	-0.5	-0.7
2683593 N SANDERSON AVE	Other	0.31	50	4	20,135	20,203	20,357	20,210	0.0	0.0	0.0	0.0	0.0	0.0	0.0	0.0
2683598 COTTONWOOD AV	Other	0.25	55	4	31,268	31,227	31,173	31,297	0.0	0.0	0.0	0.0	0.0	0.0	0.0	0.0
2683600 S CAWSTON AVE	Other	0.25	45	4	8	9	8	7	0.0	0.1	-0.4	-0.6	-0.1	0.0	-0.5	-0.7
2683602 S SANDERSON AVE	Other	0.25	50	4	21,418	21,410	21,409	21,344	0.0	0.0	0.0	0.0	0.0	0.0	0.0	0.0
2683604 W 7TH ST	Other	0.25	45	4	8,740	8,691	8,637	8,494	0.0	0.0	-0.1	-0.1	0.0	0.0	0.0	-0.1
2683606 S CAWSTON AVE	Other	0.25	45	4	8	9	8	7	0.0	0.1	-0.4	-0.6	-0.1	0.0	-0.5	-0.7
2683608 S SANDERSON AVE	Other	0.25	50	4	20,210	20,322	20,306	20,295	0.0	0.0	0.0	0.0	0.0	0.0	0.0	0.0
2683612 W 7TH ST	Other	0.25	45	4	9,947	9,779	9,740	9,543	0.0	-0.1	-0.1	-0.1	0.1	0.0	0.0	0.0
2683614 EATON AVE	Other	0.25	45	4	3,857	3,747	4,139	4,139	0.0	-0.1	0.3	0.1	0.1	0.0	0.4	0.3
2683616 CAWSTON AVE	Other	0.13	45	4	12,688	12,884	12,977	12,834	0.0	0.1	0.1	0.0	-0.1	0.0	0.0	0.0
2683618 FRUITVALE AVE	Other	0.25	30	4	0	0	0	0	0.0	0.0	0.0	0.0	0.0	0.0	0.0	0.0
2683620 FRUITVALE AVE	Other	0.25	30	4	0	0	0	0	0.0	0.0	0.0	0.0	0.0	0.0	0.0	0.0
2683622 N SANDERSON AVE	Other	0.13	50	4	35,844	35,608	35,513	35,235	0.0	0.0	0.0	-0.1	0.0	0.0	0.0	0.0
2683624 W MENLO AVE	Other	0.25	45	4	8,505	8,456	8,807	8,612	0.0	0.0	0.2	0.1	0.0	0.0	0.2	0.1
2683627 ODEL ST	Other	0.24	45	4	0	14	51	0	0.0	0.0	0.0	0.0	0.0	0.0	5.6	0.0
2683630 W ESPLANADE AVE	Other	0.25	50	4	11,819	11,636	11,373	11,572	0.0	-0.1	-0.2	-0.1	0.1	0.0	-0.1	0.0
2683632 CAWSTON AVE	Other	0.25	45	4	9,517	9,837	9,498	9,514	0.0	0.1	0.0	0.0	-0.1	0.0	-0.2	-0.1
2683634 N SANDERSON AVE	Other	0.25	50	4	35,844	35,608	35,513	35,235	0.0	0.0	0.0	-0.1	0.0	0.0	0.0	0.0
2683638 MENLO AVE	Other	0.48	30	4	0	0	0	0	0.0	0.0	0.0	0.0	0.0	0.0	0.0	0.0
2683643 N KIRBY ST	Other	0.25	45	4	1,422	1,370	1,462	1,393	0.0	-0.2	0.1	-0.1	0.2	0.0	0.3	0.1
2683646 W ESPLANADE AVE	Other	0.25	50	4	25,349	25,443	25,289	24,771	0.0	0.0	0.0	-0.1	0.0	0.0	0.0	-0.1
2683650 EATON AVE	Other	0.25	45	4	3,857	3,747	3,974	4,139	0.0	-0.1	0.3	0.1	0.1	0.0	0.4	0.3
2683653 N KIRBY ST	Other	0.38	45	4	10,487	10,799	10,818	11,326	0.0	0.1	0.1	0.3	-0.1	0.0	0.2	0.2
2683656 W ESPLANADE AVE	Other	0.25	50	4	31,599	31,758	31,346	31,605	0.0	0.0	0.0	0.0	0.0	0.0	0.0	0.0
2683661 N SANDERSON AVE	Other	0.13	50	4	35,844	35,608	35,513	35,235	0.0	0.0	0.0	0.0	0.0	0.0	0.0	0.0
2683664 COLUMBIA ST	Other	0.25	45	4	2,145	2,053	2,145	2,174	0.0	-0.2	0.0	0.1	0.2	0.0	0.2	0.2
2683666 E STETSON AVE	Other	0.25	50	4	23,554	23,689	23,784	23,599	0.0	0.0	0.0	0.0	0.0	0.0	0.0	0.0
2683668 E STETSON AVE	Other	0.02	50	4	14,778	15,241	15,327	15,329	0.0	0.1	0.2	0.2	-0.1	0.0	0.0	0.0
2683670 E STETSON AVE	Other	0.13	50	4	15,552	15,904	15,803	15,594	0.0	0.1	0.1	0.0	-0.1	0.0	0.0	-0.1
2683674 WHITTIER AVE	Other	0.25	45	4	3,185	3,230	3,183	3,178	0.0	0.1	0.0	0.0	-0.1	0.0	-0.1	-0.1
2683676 GIRARD ST	Other	0.25	45	4	1,863	1,812	1,893	1,708	0.0	-0.1	0.1	-0.4	0.1	0.0	0.2	-0.3
2683681 COLUMBIA ST	Other	0.12	45	4	4,259	4,161	4,203	4,285	0.0	-0.1	-0.1	0.0	0.1	0.0	0.0	0.1
2683684 E ACACIA AVE	Other	0.25	45	4	43	43	42	43	0.0	-0.1	0.1	-0.1	0.0	0.0	-0.1	0.0
2683686 GIRARD ST	Other	0.12	45	4	1,325	1,301	1,442	1,257	0.0	-0.1	0.4	-0.2	0.1	0.0	0.4	-0.2
2683688 E MAYBERRY AVE	Other	0.25	45	4	0	0	0	0								

2683728 CORNELL ST	Other	0.25	30	4	0	0	0	0	0.0	0.1	0.1	0.0	-0.1	0.0	0.0	-0.1
2683730 E STETSON AVE	Other	0.25	50	4	15,552	15,904	15,803	15,594	0.0	0.0	0.0	0.0	0.0	0.0	0.0	0.0
2683732 STANFORD ST	Other	0.12	50	4	30,710	30,844	30,521	30,602	0.0	0.0	0.0	0.0	0.0	0.0	0.0	0.0
2683734 E ACACIA AVE	Other	0.25	50	4	63	65	81	82	0.0	0.1	1.1	1.1	-0.1	0.0	1.0	1.0
2683736 STANFORD ST	Other	0.12	50	4	30,773	30,909	30,603	30,683	0.0	0.0	0.0	0.0	0.0	0.0	0.0	0.0
2683738 FLORIDA AVE	State Route-Full Access	0.12	50	4	8,698	8,732	8,686	8,712	0.0	0.0	0.0	0.0	0.0	0.0	0.0	0.0
2683740 E ACACIA AVE	Other	0.38	45	4	0	0	0	0	0.0	0.0	0.0	0.0	0.0	0.0	0.0	0.0
2683742 SOBOBA ST	Other	0.12	45	4	13,171	13,114	13,040	13,183	0.0	0.0	0.0	0.0	0.0	0.0	0.0	0.0
2683746 W RAMONA EXPY	Other	0.47	55	4	41,602	41,655	41,430	41,630	0.0	0.0	0.0	0.0	0.0	0.0	0.0	0.0
2683752 E MAIN ST	Other	0.40	45	4	2,839	2,831	2,835	2,838	0.0	0.0	0.0	0.0	0.0	0.0	0.0	0.0
2683755 N SAN JACINTO AV	Other	0.60	55	4	3,448	3,419	3,445	3,330	0.0	0.0	0.0	-0.2	0.0	0.0	0.0	-0.1
2683758 MOUNTAIN AVE	Other	0.15	60	4	53,069	53,074	52,968	53,094	0.0	0.0	0.0	0.0	0.0	0.0	0.0	0.0
2683761 W 7TH ST	Other	0.31	45	4	223	227	229	229	0.0	0.1	0.2	0.1	-0.1	0.0	0.1	0.1
2683764 E MAIN ST	Other	0.22	45	4	2,846	2,847	2,844	2,841	0.0	0.0	0.0	0.0	0.0	0.0	0.0	0.0
2683766 HEWITT ST	Other	0.13	45	4	6	16	7	6	0.0	4.0	0.2	0.1	-4.0	0.0	-3.7	-3.9
2683769 N RAMONA BLVD	State Route-Full Access	0.27	45	4	19,366	19,557	18,369	19,388	0.0	0.0	-0.2	0.0	0.0	0.0	-0.3	0.0
2683771 S RAMONA BLVD	State Route-Full Access	0.08	45	4	19,366	19,557	18,369	19,388	0.0	0.0	-0.2	0.0	0.0	0.0	-0.3	0.0
2683774 N STATE ST	State Route-Full Access	0.26	50	4	54,624	54,473	54,719	54,191	0.0	0.0	0.0	0.0	0.0	0.0	0.0	0.0
2683779 W 7TH ST	Other	0.15	45	4	223	227	229	232	0.0	0.1	0.2	0.1	-0.1	0.0	0.1	0.0
2683782 S SAN JACINTO AV	State Route-Full Access	0.12	45	4	6,484	6,430	6,453	6,323	0.0	0.0	0.0	0.0	-0.1	0.0	0.0	-0.1
2683784 W 7TH ST	Other	0.22	45	4	300	304	309	306	0.0	0.0	0.1	0.1	-0.1	0.0	0.1	0.0
2683787 AVENIDA FLORIBUI	Other	0.38	50	4	21,542	21,525	21,545	21,625	0.0	0.0	0.0	0.0	0.0	0.0	0.0	0.0
2683789 REINHART ST	Other	0.09	30	4	0	0	0	0	0.0	0.0	0.0	0.0	0.0	0.0	0.0	0.0
2683791 HEWITT ST	Other	0.17	45	4	83	92	83	83	0.0	0.5	0.0	0.0	-0.5	0.0	-0.4	-0.5
2683793 S SAN JACINTO AV	State Route-Full Access	0.25	45	4	917	874	953	837	0.0	-0.2	0.2	0.2	-0.4	0.0	0.4	-0.2
2683795 E ESPLANADE AVE	Other	0.23	50	4	31,705	31,954	31,519	31,817	0.0	0.0	0.0	0.0	0.0	0.0	-0.1	0.0
2683798 E COMMONWEALT	Other	0.27	30	4	0	0	0	0	0.0	0.0	0.0	0.0	0.0	0.0	0.0	0.0
2683800 WASHINGTON AVE	Other	0.65	45	4	0	0	0	0	0.0	0.0	0.0	0.0	0.0	0.0	0.0	0.0
2683802 W MAIN ST	Other	0.13	45	4	2,790	2,831	2,813	2,824	0.0	0.1	0.0	0.1	-0.1	0.0	0.0	0.0
2683804 S SANTA FE AVE	Other	0.12	45	4	19,253	19,186	19,035	19,035	0.0	0.0	-0.3	0.0	0.0	0.0	-0.3	0.0
2683808 HEWITT ST	Other	0.10	45	4	10,092	10,368	9,905	10,122	0.0	0.1	-0.1	0.0	-0.1	0.0	-0.2	-0.1
2683812 S SAN JACINTO AV	State Route-Full Access	0.13	45	4	15,631	15,428	15,815	15,485	0.0	-0.1	0.1	0.0	0.1	0.0	0.1	0.0
2683814 E COMMONWEALT	Other	0.23	45	4	1,731	1,696	1,756	1,756	0.0	0.1	0.2	0.1	0.1	0.0	0.3	0.1
2683816 MENLO AVE	Other	0.12	45	4	10,167	9,804	10,255	10,108	0.0	-0.2	0.0	0.0	0.2	0.0	0.2	0.1
2683818 GIRARD ST	Other	0.13	30	4	0	0	0	0	0.0	0.0	0.0	0.0	0.0	0.0	0.0	0.0
2683821 HEWITT ST	Other	0.07	45	4	11,823	12,065	11,736	11,878	0.0	0.1	0.0	0.0	-0.1	0.0	-0.1	-0.1
2683823 S SAN JACINTO AV	State Route-Full Access	0.37	45	4	13,899	13,731	13,984	13,729	0.0	-0.1	0.0	-0.1	0.1	0.0	0.1	0.0
2683825 PARK AVE	Other	0.17	45	4	11,823	12,065	11,736	11,878	0.0	0.1	0.0	0.0	-0.1	0.0	-0.1	-0.1
2683828 BUENA VISTA ST	Other	0.50	30	4	0	0	0	0	0.0	0.0	0.0	0.0	0.0	0.0	0.0	0.0
2683831 S SANTA FE AVE	Other	0.25	45	4	21,376	21,161	20,015	21,238	0.0	0.0	-0.3	0.0	0.0	0.0	-0.2	0.0
2683833 S STATE ST	Other	0.00	50	4	19,014	19,533	19,274	19,522	0.0	0.1	0.1	0.1	-0.1	0.0	-0.1	0.0
2683835 W ESPLANADE AVE	Other	0.13	50	4	17,058	16,670	16,830	17,037	0.0	-0.1	-0.1	0.0	0.1	0.0	0.0	0.1
2683837 W 7TH ST	Other	0.13	45	4	5,713	5,750	5,723	5,663	0.0	0.0	0.0	0.0	0.0	0.0	0.0	-0.1
2683841 W ESPLANADE AVE	Other	0.12	50	4	52,585	52,357	52,582	52,338	0.0	0.0	0.0	0.0	0.0	0.0	0.0	0.0
2683845 E MENLO AVE	Other	0.25	45	4	2,451	2,421	2,418	2,439	0.0	-0.1	-0.1	0.0	0.1	0.0	0.0	0.0
2683847 STATE ST	Other	0.13	45	4	6,392	6,392	6,357	6,244	0.0	0.0	0.0	-0.1	0.0	0.0	0.0	-0.1
2683849 BUENA VISTA ST	Other	0.25	30	4	0	0	0	0	0.0	0.0	0.0	-0.1	0.0	0.0	0.0	0.0
2683851 E MENLO AVE	Other	0.13	45	4	2,451	2,421	2,418	2,439	0.0	-0.1	-0.1	0.0	0.1	0.0	0.0	0.0
2683854 UNKNOWN	Other	0.07	45	4	0	0	0	0	0.0	0.0	0.0	0.0	0.0	0.0	0.0	0.0
2683856 W MENLO AVE	Other	0.25	45	4	8,658	8,461	8,849	8,544	0.0	-0.1	0.1	-0.1	0.1	0.0	0.2	0.0
2683858 N PALM AVE	Other	0.12	45	4	8,242	7,700	7,844	7,335	0.0	-0.3	-0.2	-0.5	0.3	0.0	0.1	-0.2
2683860 W OAKLAND AVE	Other	0.25	45	4	0	0	0	0	0.0	0.0	0.0	0.0	0.0	0.0	0.0	0.0
2683863 N PALM AVE	Other	0.13	30	4	205	264	198	219	0.0	1.1	-0.2	0.3	-1.1	0.0	-1.3	-0.8
2683870 N STATE ST	State Route-Full Access	0.35	50	4	31,454	31,550	31,408	31,638	0.0	0.0	0.0	0.0	0.0	0.0	0.0	0.0
2683878 SOBOBA ST	Other	0.13	30	4	12,815	12,815	12,761	12,761	0.0	0.0	0.0	0.0	0.0	0.0	0.0	0.0
2683882 POTRERO BLV	Other	1.29	50	4	8,615	8,550	8,824	8,704	0.0	0.0	0.1	0.0	0.0	0.0	0.1	0.1
2683884 GILMAN SPRINGS I	Other	1.03	55	4	34,261	34,181	34,068	34,073	0.0	0.0	0.0	0.0	0.0	0.0	0.0	0.0
2683887	Other	0.37	50	4	0	0	0	0	0.0	0.0	0.0	0.0	0.0	0.0	0.0	0.0
2683892 GILMAN SPRINGS I	Other	0.54	55	4	34,221	34,180	34,201	34,280	0.0	0.0	0.0	0.0	0.0	0.0	0.0	0.0
2683894 JACK RABBIT TRL	Other	2.07	45	4	21,078	20,939	21,053	20,980	0.0	0.0	0.0	0.0	0.0	0.0	0.0	0.0
2683896 POTRERO BLV	Other	0.22	55	4	36,517	36,456	36,704	36,589	0.0	0.0	0.0	0.0	0.0	0.0	0.0	0.0
2683898 4TH ST	Other	0.59	55	4	22,335	22,132	22,380	22,356	0.0	0.0	0.0	0.0	0.0	0.0	0.0	0.0
2683900 4TH ST	Other	0.41	45	4	16,366	16,091	16,117	16,290	0.0	-0.1	-0.1	0.0	0.0	0.0	0.1	0.1
2683904 LAMB CANYON RD	Other	0.17	60	4	117,978	117,879	117,715	117,829	0.0	0.0	0.0	0.0	0.0	0.0	0.0	0.0
2683906 2ND ST	Other	0.17	30	4	0	0	0	0	0.0	0.0	0.0	0.0	0.0	0.0	0.0	0.0
2683908 3RD ST	Other	0.17	30	4	940	950	988	1,011	0.0	0.0	0.2	0.3	0.0	0.0	0.2	0.3
2683910 MYRTLEWOOD DR	Other	0.57	30	4	0	0	0	0	0.0	0.0	0.0	0.0	0.0	0.0	0.0	0.0
2683915 TAYLOR DR	Other	0.25	45	4	25,969	25,819	25,397	25,735	0.0	0.0	-0.1	0.0	0.0	0.0	-0.1	0.0
2683917 COUNTY LINE RD	Other	0.10	45	4	0	0	0	0	0.0	0.0	0.0	0.0	0.0	0.0	0.0	0.0
2683920 CALIMESA BLVD	Other	0.02	50	4	14,296	14,370	14,614	14,125	0.0	0.0	0.1	-0.1	0.0	0.0	0.1	-0.1
2683923 CALIMESA BLVD	Other	0.48	50	4	21,055	21,171	21,582	21,029	0.0	0.0	0.1	0.0	0.0	0.0	0.1	0.0
2683925 BRYANT ST	Other	0.56	45	4	24,694	24,684	24,612	24,618	0.0	0.0	0.0	0.0	0.0	0.0	0.0	0.0
2683928 SINGLETON RD	Other	0.30	50	4	16,224	16,106	16,222	16,165	0.0	0.0	0.0	0.0	0.0	0.0	0.0	0.0
2683930 SINGLETON RD	Other	0.66	45	4	9,745	9,819	9,687	9,801	0.0	0.0	0.0	0.0	0.0	0.0	-0.1	0.0
2683932 BELLFLOWER AVE	Other	0.14	55	4	0	0	0	0	0.0	0.0	0.0	0.0	0.0	0.0	0.0	0.0
2683934 CHERRY VALLEY B	Other	0.12	55	4	11,194	11,080	11,274	11,186	0.0	0.0	0.0	0.0	0.0	0.0	0.1	0.0
2683936 BELLFLOWER AVE	Other	0.24	55	4	3,005	2,957	3,053	3,049	0.0	-0.1	0.1	0.1	0.1	0.0	0.1	0.1
2683938 CENTRAL OVERLAND RD	Other	0.35	30	4	5,452	5,442	5,557	5,508	0.0	0.0	0.1	0.1	0.0	0.0	0.1	0.1
2683941 SAN TIMOTEO CANO	Other	0.07	50	4	6,641	6,623	6,719	6,708	0.0	0.0	0.1	0.0	0.0	0.0	0.1	0.1
2683943 OAK VALLEY PKWY	Other	0.15	50	4	30,571	30,524	30,585	30,585	0.0	0.0	0.0	0.0	0.0	0.0	0.0	0.0
2683945 OAK VALLEY PKWY	Other	0.49	50	4	6,641	6,623	6,719	6,708	0.0	0.0	0.1	0.0	0.0	0.0	0.1	0.1
2683948	Other	0.28	30													

2683986 PALM AVE	Other	0.25	30	4	0	0	0	0	0	0.0	0.8	0.2	1.6	-0.8	0.0	-0.6	0.8
2683988 PENNSYLVANIA AV	Other	0.24	30	4	783	934	813	1,132	0.0	0.0	0.0	0.0	0.0	0.0	0.0	0.0	0.0
2683990 TWELFTH ST		0.16	30	4	0	0	0	0	0.0	0.0	0.0	0.0	0.0	0.0	0.0	0.0	0.0
2683992 PENNSYLVANIA AV	Other	0.11	30	4	783	934	813	1,132	0.0	0.0	0.0	0.0	0.0	0.0	0.0	0.0	0.0
2683994 BEAUMONT AVE	State Route-Full Access	0.50	50	4	9,336	9,247	50	9,333	0.0	0.0	0.0	0.0	0.0	0.0	0.0	0.0	0.0
2683998 BEAUMONT AVE	State Route-Full Access	0.25	50	4	9,336	9,247	50	9,333	0.0	0.0	0.0	0.0	0.0	0.0	0.0	0.0	0.0
2684000 12TH ST		0.24	30	4	0	0	0	0	0.0	0.0	0.0	0.0	0.0	0.0	0.0	0.0	0.0
2684002 ELM AVE		0.10	30	4	147	145	154	214	0.0	-0.1	0.2	1.6	0.1	0.0	0.0	0.2	1.7
2684004 E 11TH ST	Other	0.24	55	4	864	782	822	864	0.0	-0.4	-0.2	0.0	0.4	0.0	0.0	0.2	0.4
2684006 ELM AVE		0.25	30	4	147	145	154	214	0.0	-0.1	0.2	1.6	0.1	0.0	0.0	0.2	1.7
2684008 KING RANCH RD		0.87	40	4	2,223	2,167	2,009	2,032	0.0	-0.1	-0.4	-0.4	0.1	0.0	0.0	-0.3	0.0
2684010 12TH ST		0.04	30	4	0	0	0	0	0.0	0.0	0.0	0.0	0.0	0.0	0.0	0.0	0.0
2684012 CHERRY VALLEY B	Other	0.37	55	4	4,232	4,154	55	4,244	0.0	-0.1	0.0	-0.1	0.1	0.0	0.0	0.1	0.0
2684016 BROOKSIDE AVE	Other	0.42	45	4	170	165	184	150	0.0	-0.1	0.3	-0.6	0.1	0.0	0.0	0.5	-0.4
2684018 BROOKSIDE AVE	Other	0.13	45	4	11,568	11,407	11,369	11,436	0.0	-0.1	-0.1	0.0	0.1	0.0	0.0	0.0	0.0
2684020 DESERT LAWN DR	Other	0.30	45	4	6,801	6,746	6,752	6,705	0.0	0.0	0.0	-0.1	0.0	0.0	0.0	0.0	0.0
2684022 DESERT LAWN DR	Other	0.22	55	4	1,889	1,946	1,963	1,924	0.0	0.1	0.2	0.0	-0.1	0.0	0.0	0.0	0.0
2684024 UNION ST	Other	0.25	55	4	10,675	10,914	10,977	10,881	0.0	0.1	0.1	0.1	-0.1	0.0	0.0	0.0	0.0
2684026 CHERRY VALLEY B	Other	0.86	55	4	39,209	39,270	38,810	39,039	0.0	0.0	0.0	0.0	0.0	0.0	0.0	-0.1	0.0
2684028 BROOKSIDE AVE	Other	0.82	45	4	590	569	591	565	0.0	-0.2	0.0	-0.2	0.2	0.0	0.0	0.2	0.0
2684030 CHERRY VALLEY BLV		0.50	45	4	6,732	6,721	6,834	6,810	0.0	0.0	0.1	0.0	0.0	0.0	0.0	0.1	0.1
2684037 FIR AVE		0.17	55	4	8,544	8,377	8,416	8,381	0.0	-0.1	-0.1	-0.1	0.0	0.0	0.0	0.0	0.0
2684039 FIR AVE		0.08	55	4	9,508	9,495	9,565	9,557	0.0	0.0	0.0	0.0	0.0	0.0	0.0	0.0	0.0
2684041 DRACAEA AVE		0.35	45	4	1,296	1,283	1,303	1,295	0.0	0.0	0.0	0.0	0.0	0.0	0.0	0.1	0.0
2684054 SINCLAIR ST		0.12	30	4	749	752	734	727	0.0	0.0	-0.1	-0.1	0.0	0.0	0.0	-0.1	-0.1
2684056 EUCALYPTUS AVE		0.25	45	4	9,031	9,004	9,036	9,061	0.0	0.0	0.0	0.0	0.0	0.0	0.0	0.0	0.0
2684060 COTTONWOOD AVE		0.25	45	4	2,929	2,921	2,946	2,981	0.0	0.0	0.0	0.1	0.0	0.0	0.0	0.0	0.1
2684062 COTTONWOOD AVE		0.25	45	4	1,662	1,651	1,716	1,677	0.0	0.0	0.0	0.1	0.0	0.0	0.0	0.1	0.2
2684064 SINCLAIR ST		0.25	30	4	1,009	1,011	1,001	1,005	0.0	0.0	0.0	0.0	0.0	0.0	0.0	0.0	0.0
2684068 ALESSANDRO BLVI	Other	0.25	55	4	33,453	33,562	33,574	33,530	0.0	0.0	0.0	0.0	0.0	0.0	0.0	0.0	0.0
2684070 ALESSANDRO BLVI	Other	0.25	55	4	30,995	31,100	31,117	31,091	0.0	0.0	0.0	0.0	0.0	0.0	0.0	0.0	0.0
2684072 POTRERO BLV		0.86	50	4	19,072	19,238	19,485	19,523	0.0	0.0	0.1	0.1	0.0	0.0	0.0	0.1	0.1
2684076 WESTWARD AVE		0.32	45	4	13,729	14,039	14,739	14,081	0.0	0.1	0.3	0.0	-0.1	0.0	0.0	0.2	0.0
2684078 BEAUMONT AVE	State Route-Full Access	0.10	60	4	90,320	90,307	90,358	89,820	0.0	0.0	0.0	0.0	0.0	0.0	0.0	0.0	0.0
2684082 MINNESOTA AVE		0.32	45	4	122	104	118	201	0.0	-0.7	-0.2	2.2	0.7	0.0	0.0	0.5	2.9
2684084 WESTWARD AVE		0.07	55	4	0	0	0	0	0.0	0.0	-0.2	2.2	0.7	0.0	0.0	0.5	2.9
2684086 MINNESOTA AVE		0.10	30	4	122	104	118	201	0.0	-0.7	-0.2	2.2	0.7	0.0	0.0	0.5	2.9
2684088 CALIFORNIA AVE	Other	0.11	50	4	19,972	20,020	19,984	19,964	0.0	0.0	-0.1	-0.1	0.0	0.0	0.0	-0.1	0.0
2684090 4TH ST		0.17	45	4	7,997	8,002	7,917	7,769	0.0	0.0	0.0	-0.1	0.0	0.0	0.0	0.0	-0.1
2684092 CALIFORNIA AVE	Other	0.11	50	4	23,442	23,410	22,645	23,317	0.0	0.0	-0.2	0.0	0.0	0.0	0.0	-0.1	0.0
2684094 AMERICAN AVE		0.11	55	4	11,392	11,140	11,859	11,414	0.0	-0.1	0.2	0.0	0.1	0.0	0.0	0.3	0.1
2684096 AMERICAN AVE		0.13	55	4	0	0	0	0	0.0	0.0	0.0	0.0	0.0	0.0	0.0	0.0	0.0
2684100 CALIFORNIA AVE	Other	0.01	45	4	14,544	14,495	13,852	14,532	0.0	0.0	-0.2	0.0	0.0	0.0	0.0	-0.2	0.0
2684102 DAVID MOUNTAIN RD		0.36	55	4	0	0	0	0	0.0	0.0	0.0	0.0	0.0	0.0	0.0	0.0	0.0
2684106 THIRD ST		0.28	30	4	74	326	136	144	0.0	6.4	2.6	2.9	-6.4	0.0	0.0	-3.8	-3.6
2684107 MAGNOLIA AVE		0.10	30	4	0	0	0	0	0.0	0.0	0.0	0.0	0.0	0.0	0.0	0.0	0.0
2684109 E 1ST ST	Other	0.32	45	4	16,780	16,544	16,359	16,370	0.0	-0.1	-0.1	-0.1	0.1	0.0	0.0	0.0	0.0
2684111 EIGHTH ST		0.28	45	4	6,731	6,556	6,649	6,446	0.0	-0.1	-0.1	-0.2	0.1	0.0	0.0	0.1	-0.1
2684113 W 6TH ST	Other	0.13	50	4	23,508	23,776	23,426	23,463	0.0	0.0	0.0	0.0	0.0	0.0	0.0	-0.1	-0.1
2684115 E 6TH ST	Other	0.10	50	4	12,930	13,029	13,280	12,679	0.0	0.0	0.1	-0.1	0.0	0.0	0.0	0.1	-0.1
2684117 PALM AVE	Other	0.11	30	4	0	0	0	0	0.0	0.0	0.0	0.0	0.0	0.0	0.0	0.0	0.0
2684119 E 6TH ST	Other	0.15	50	4	23,482	23,182	23,316	23,378	0.0	-0.1	0.0	0.0	0.1	0.0	0.0	0.0	0.0
2684121 E 6TH ST	Other	0.16	50	4	23,482	23,182	23,316	23,378	0.0	-0.1	0.0	0.0	0.1	0.0	0.0	0.0	0.0
2684123 TWELFTH ST		0.18	30	4	0	0	0	0	0.0	0.0	0.0	0.0	0.0	0.0	0.0	0.0	0.0
2684125 BEAUMONT AVE	State Route-Full Access	0.11	55	4	20,717	20,642	20,437	20,437	0.0	0.0	0.0	-0.1	0.0	0.0	0.0	0.0	0.0
2684127 E 11TH ST	Other	0.16	30	4	93	95	93	93	0.0	0.1	0.0	0.0	-0.1	0.0	0.0	-0.1	0.0
2684142 HIGHLAND HOME RD		0.17	55	4	4,371	4,506	4,486	4,543	0.0	0.1	0.1	0.2	-0.1	0.0	0.0	0.0	0.0
2684144 S HIGHLAND SPRIN	Other	0.16	55	4	39,290	39,442	40,274	40,121	0.0	0.0	0.1	0.1	0.0	0.0	0.0	0.1	0.1
2684146 WESTWARD AVE	Other	0.56	50	4	18,973	19,234	18,406	18,408	0.0	0.1	-0.1	-0.1	-0.1	0.0	0.0	-0.2	-0.2
2684148 E 6TH ST	Other	0.46	50	4	26,171	25,965	26,378	25,850	0.0	0.0	0.0	-0.1	0.0	0.0	0.0	0.1	0.0
2684150 AMERICAN AVE		0.19	55	4	8,260	8,477	8,603	8,439	0.0	0.1	0.2	0.1	-0.1	0.0	0.0	0.1	0.0
2684152 E 1ST ST	Other	0.55	45	4	15,733	15,759	15,901	15,618	0.0	0.0	0.0	0.0	0.0	0.0	0.0	0.0	0.0
2684156 AMERICAN AVE		0.11	45	4	3,084	3,128	2,991	2,938	0.0	0.1	-0.1	-0.2	-0.1	0.0	0.0	-0.3	0.0
2684159 W WILSON ST	Other	0.28	45	4	14,979	14,865	14,866	15,160	0.0	0.0	0.0	0.1	0.0	0.0	0.0	0.0	0.1
2684161 N HIGHLAND SPRIN	Other	0.07	55	4	24,181	24,530	24,610	24,495	0.0	0.1	0.1	0.1	-0.1	0.0	0.0	0.0	0.0
2684163 W RAMSEY ST	Other	1.02	50	4	20,456	20,281	20,780	20,466	0.0	0.0	0.1	0.0	0.0	0.0	0.0	0.1	0.0
2684167 OAK GLEN RD	Other	0.89	45	4	0	0	0	0	0.0	0.0	0.0	0.0	0.0	0.0	0.0	0.0	0.0
2684169 BEAUMONT AVE	State Route-Full Access	0.25	45	4	0	0	0	0	0.0	0.0	0.0	0.0	0.0	0.0	0.0	0.0	0.0
2684171 VINELAND ST	Other	0.61	45	4	0	0	0	0	0.0	0.0	0.0	0.0	0.0	0.0	0.0	0.0	0.0
2684174 NANCY AVE		0.25	45	4	0	0	0	83	0.0	0.0	0.0	0.0	0.0	0.0	0.0	0.0	0.0
2684177 CHERRY VALLEY B	Other	0.25	55	4	4,239	4,160	4,258	4,141	0.0	-0.1	0.0	-0.1	0.1	0.0	0.0	0.1	0.0
2684182 ORCHARD ST	Other	0.60	45	4	0	0	0	0	0.0	0.0	0.0	0.0	0.0	0.0	0.0	0.0	0.0
2684184 CHERRY VALLEY B	Other	0.14	55	4	42,306	42,323	41,861	42,082	0.0	0.0	0.0	0.0	0.0	0.0	0.0	0.0	0.0
2684189 NOBLE ST	Other	0.07	45	4	0	0	0	0	0.0	0.0	0.0	0.0	0.0	0.0	0.0	0.0	0.0
2684191 NOBLE ST	Other	0.07	55	4	0	0	0	0	0.0	0.0	0.0	0.0	0.0	0.0	0.0	0.0	0.0
2684193 VINELAND ST	Other	0.26	55	4	0	0	0	0	0.0	0.0	0.0	0.0	0.0	0.0	0.0	0.0	0.0
2684195 CHERRY VALLEY B	Other	0.15	55	4	10,914	10,796	11,002	10,811	0.0	0.0	0.0	0.0	0.0	0.0	0.0	0.1	0.0
2684197 PINES TO PALMS I	State Route-Full Access	1.75	40	4	9,465	9,465	9,457	9,467	0.0	0.0	0.0	0.0	0.0	0.0	0.0	0.0	0.0
2684199 PINES TO PALMS I	State Route-Full Access	2.24	40	4	9												

2684244 S PALM CANYON D	Other	0.13	45	4	4,215	4,208	4,215	4,213	0.0	0.0	0.0	0.0	0.0	0.0	0.0	0.0
2684246		0.26	50	4	11,040	11,173	11,174	11,033	0.0	0.1	0.1	0.0	-0.1	0.0	0.0	-0.1
2684249 N PALM CANYON D	State Route-Full Access	0.50	50	4	21,400	21,399	21,400	21,399	0.0	0.0	0.0	-0.1	0.0	0.0	0.0	0.0
2684253 VERBENIA AVE	Other	0.05	60	4	22,268	21,834	22,372	22,461	0.0	-0.1	0.0	0.0	0.1	0.0	0.1	0.1
2684255 STATE HIGHWAY 1	State Route-Full Access	1.83	60	4	35,021	35,067	34,713	35,061	0.0	0.0	0.0	0.0	0.0	0.0	0.0	0.0
2684258 STATE HIGHWAY 1	State Route-Full Access	0.48	60	4	36,739	36,800	36,765	36,775	0.0	0.0	0.0	0.0	0.0	0.0	0.0	0.0
2684261 STATE HIGHWAY 6	State Route-Full Access	1.00	60	4	65,044	64,896	65,018	64,822	0.0	0.0	0.0	0.0	0.0	0.0	0.0	0.0
2684263 MISSION CREEK RD		0.31	50	4	793	747	755	776	0.0	-0.3	-0.2	-0.1	0.3	0.0	0.0	0.2
2684266 STATE HIGHWAY 6	State Route-Full Access	0.35	60	4	65,044	64,896	65,018	64,822	0.0	0.0	0.0	0.0	0.0	0.0	0.0	0.0
2684269 KOLBE RD	Other	0.01	60	4	25,687	25,691	25,708	25,764	0.0	0.0	0.0	0.0	0.0	0.0	0.0	0.0
2684271 DATE PALM DR	Other	0.25	55	4	39,391	39,284	39,564	39,803	0.0	0.0	0.0	0.0	0.0	0.0	0.0	0.1
2684273 AVENIDA CONDES	Other	0.50	50	4	0	0	0	0	0.0	0.0	0.0	0.0	0.0	0.0	0.0	0.0
2684275 DATE PALM DR	Other	0.20	55	4	39,695	39,088	39,178	39,759	0.0	-0.1	-0.1	0.0	0.1	0.0	0.0	0.1
2684277 DATE PALM DR	Other	0.25	55	4	28,837	28,683	28,569	28,577	0.0	0.0	0.0	0.0	0.0	0.0	0.0	0.0
2684279 MC CALLUM WAY	Other	0.25	45	4	22	23	22	22	0.0	0.2	0.2	-0.2	0.0	0.0	0.0	-0.1
2684281 DATE PALM DR	Other	0.25	55	4	19,507	19,596	19,287	19,126	0.0	0.0	0.0	-0.1	0.0	0.0	-0.1	-0.1
2684283 LANDAU BLVD	Other	0.51	50	4	1,991	2,136	2,173	2,096	0.0	0.3	0.4	-0.3	0.0	0.0	0.1	-0.1
2684285 RAMON RD	Other	0.12	55	4	12,395	12,547	12,637	12,860	0.0	0.1	0.1	0.2	-0.1	0.0	0.0	0.1
2684287 LANDAU BLVD	Other	0.25	50	4	2,013	2,158	2,196	2,118	0.0	0.3	0.4	-0.3	0.0	0.0	0.1	-0.1
2684289 30TH AVE	Other	0.25	50	4	10,859	10,405	10,609	11,182	0.0	-0.2	-0.1	0.1	0.2	0.0	0.1	0.3
2684292 MCCALLUM WAY	Other	0.50	50	4	5,316	5,191	5,539	5,472	0.0	-0.1	0.1	0.1	0.2	0.0	0.3	0.2
2684294		0.24	50	4	51,994	52,471	51,521	51,521	0.0	0.0	0.0	0.0	0.0	0.0	0.0	-0.1
2684296		0.50	50	4	55,187	55,548	55,402	54,229	0.0	0.0	0.0	-0.1	0.0	0.0	0.0	-0.1
2684306 RAMON RD	Other	0.03	55	4	32,897	32,356	32,554	33,279	0.0	-0.1	0.0	0.1	0.1	0.0	0.0	0.1
2684308 RAMON RD	Other	0.33	55	4	32,897	32,356	32,554	33,279	0.0	-0.1	0.0	0.1	0.1	0.0	0.0	0.1
2684310 E TAHQUITZ CANY	Other	0.04	50	4	3,577	3,765	3,577	3,700	0.0	0.2	0.0	0.1	-0.2	0.0	-0.2	-0.1
2684313 S PALM CANYON D	State Route-Full Access	0.25	45	4	3,703	3,687	3,733	3,685	0.0	0.0	0.0	0.0	0.0	0.0	0.1	0.0
2684315 E TAHQUITZ CANY	Other	0.14	50	4	11,646	11,819	11,741	11,608	0.0	0.1	0.0	0.0	-0.1	0.0	0.0	-0.1
2684317 E TAHQUITZ CANY	Other	0.05	50	4	11,324	11,477	11,423	11,295	0.0	0.1	0.0	0.0	-0.1	0.0	0.0	-0.1
2684319 ARENAS RD	Other	0.14	45	4	0	0	0	0	0.0	0.0	0.0	0.0	0.0	0.0	0.0	0.0
2684323 TIPTON RD	Other	0.50	45	4	0	0	0	0	0.0	0.0	0.0	0.0	0.0	0.0	0.0	0.0
2684325 STANTON RD	Other	0.13	45	4	2,539	2,547	3,030	2,564	0.0	0.0	0.8	0.0	0.0	0.0	0.8	0.0
2684327 PIERSON BLVD	Other	0.02	55	4	11,448	11,463	11,447	11,379	0.0	0.0	0.0	0.0	0.0	0.0	0.0	0.0
2684329 TIPTON RD	Other	0.14	45	4	881	772	1,253	825	0.0	-0.6	1.5	-0.3	0.6	0.0	2.1	0.3
2684331 WORSLEY RD	Other	0.93	50	4	0	0	0	0	0.0	0.0	0.0	0.0	0.0	0.0	0.0	0.0
2684333 20TH AVE	Other	1.93	50	4	6,157	6,090	5,919	6,058	0.0	0.0	-0.2	-0.1	0.0	0.0	-0.1	0.0
2684336 STATE HIGHWAY 1	State Route-Full Access	1.32	60	4	45,822	45,787	45,863	45,764	0.0	0.0	0.0	0.0	0.0	0.0	0.0	0.0
2684338 RUSHMORE AVE	Other	0.75	40	4	3,522	3,548	3,522	3,522	0.0	0.0	0.0	0.0	0.0	0.0	0.0	0.0
2684341 COTTONWOOD RD	Other	0.51	35	4	10,883	10,868	10,766	10,817	0.0	0.0	0.0	0.0	0.0	0.0	0.0	0.0
2684343 TAMARACK RD	Other	1.51	50	4	27,075	27,117	28,214	27,530	0.0	0.0	0.2	0.1	0.0	0.0	0.2	0.1
2684345 ELM ST	Other	0.09	50	4	12,008	12,872	12,387	11,770	0.0	0.3	0.1	-0.1	-0.3	0.0	-0.2	-0.4
2684347 STATE HIGHWAY 1	State Route-Full Access	1.05	60	4	34,865	34,813	34,451	34,822	0.0	0.0	-0.1	0.0	0.0	0.0	0.0	0.0
2684349 VISTA CHINO	Other	0.49	50	4	5,791	5,814	5,820	5,799	0.0	0.0	0.0	0.0	0.0	0.0	0.0	0.0
2684351		0.36	50	4	0	0	0	0	0.0	0.0	0.0	0.0	0.0	0.0	0.0	0.0
2684355 N GENE AUTRY TR	Other	0.15	50	4	36,903	36,010	36,071	36,054	0.0	0.0	0.0	0.0	0.0	0.0	0.0	0.0
2684357 SAN LUIS REY DR	Other	0.30	35	4	1,651	1,643	1,648	1,652	0.0	0.0	0.5	0.0	0.0	0.0	0.5	0.5
2684359 LANDAU BLV	Other	0.25	45	4	0	0	0	0	0.0	0.0	0.0	0.0	0.0	0.0	0.0	0.0
2684361 CROSSLEY RD	Other	0.25	45	4	1,491	1,449	1,547	1,403	0.0	-0.1	0.2	-0.3	0.1	0.0	0.3	-0.1
2684363		0.52	50	4	3,315	3,627	3,358	3,402	0.0	0.4	0.1	-0.4	0.0	0.0	-0.3	-0.3
2684366 E MESQUITE AVE	Other	0.25	55	4	7,565	7,753	7,763	7,790	0.0	0.1	0.1	0.1	-0.1	0.0	0.0	0.0
2684368 CROSSLEY RD	Other	0.27	45	4	0	0	0	0	0.0	0.0	0.0	0.0	0.0	0.0	0.0	0.0
2684370 N GENE AUTRY TR	Other	0.70	50	4	16,438	16,375	16,424	16,277	0.0	0.0	0.0	0.0	0.0	0.0	0.0	0.0
2684372 PALM SPRINGS A	Other	0.13	45	4	0	0	0	0	0.0	0.6	0.7	0.6	-0.6	0.0	0.1	0.0
2684374 E BARISTO RD	Other	0.40	45	4	939	1,075	1,098	1,085	0.0	0.0	0.7	0.3	0.0	0.0	0.1	0.0
2684376 VISTA CHINO	Other	0.26	50	4	5,461	5,466	5,461	5,126	0.0	0.0	0.0	-0.3	0.0	0.0	-0.3	0.0
2684378 LANDAU BLVD	Other	0.61	50	4	1,991	2,136	2,173	2,096	0.0	0.3	0.4	-0.3	0.0	0.0	0.1	-0.1
2684387 DA VALL DR	Other	0.50	50	4	5,557	5,660	5,750	5,306	0.0	0.1	0.1	-0.2	-0.1	0.0	0.1	-0.3
2684389 DINAH SHORE DR	Other	0.52	55	4	10,227	10,477	10,648	10,095	0.0	0.1	0.2	-0.1	-0.1	0.0	0.1	-0.2
2684391 S FARRELL DR	Other	0.13	45	4	200	200	200	200	0.0	0.0	0.0	0.0	0.0	0.0	0.0	0.0
2684393 E RAMON RD	Other	0.31	50	4	337	352	338	343	0.0	0.2	0.0	-0.1	-0.2	0.0	-0.2	-0.1
2684395 FARRELL DR	Other	0.25	45	4	974	964	969	969	0.0	0.0	0.0	0.0	0.0	0.0	0.0	0.0
2684397 N FARRELL DR	Other	0.25	45	4	15,708	15,675	15,291	15,635	0.0	0.0	-0.1	0.0	0.0	0.0	-0.1	0.0
2684399 E TAHQUITZ CANY	Other	0.34	50	4	28,596	28,518	28,594	28,559	0.0	0.0	0.0	0.0	0.0	0.0	0.1	0.0
2684401 S FARRELL DR	Other	0.12	45	4	409	410	412	412	0.0	0.0	0.0	0.0	0.0	0.0	0.0	0.0
2684403 E TAHQUITZ CANY	Other	0.25	50	4	11,623	11,602	11,780	11,456	0.0	0.0	0.1	-0.1	0.0	0.0	0.1	-0.1
2684405 E TAHQUITZ CANY	Other	0.13	50	4	11,623	11,602	11,780	11,456	0.0	0.0	0.1	-0.1	0.0	0.0	0.1	-0.1
2684409 S AVENIDA CABALL	Other	0.18	45	4	0	0	2	0	0.0	0.0	0.0	0.0	0.0	0.0	0.0	0.0
2684411 E RAMON RD	Other	0.14	50	4	196	222	214	222	0.0	0.5	0.4	0.5	-0.5	0.0	-0.2	0.0
2684413 SAN LORENZO RD	Other	0.62	50	4	0	0	0	0	0.0	0.0	0.0	0.0	0.0	0.0	0.0	0.0
2684416 E VISTA CHINO	Other	0.39	50	4	12,890	13,006	12,771	13,026	0.0	0.0	0.0	0.0	0.0	0.0	-0.1	0.0
2684430 CEDAR AVE	Other	0.28	45	4	17,043	17,271	17,186	17,198	0.0	0.1	0.0	0.0	-0.1	0.0	0.0	0.0
2684433 PORTER ST	Other	0.32	45	4	0	0	0	0	0.0	0.0	0.0	0.0	0.0	0.0	0.0	0.0
2684437 ESPERANZA AVE	Other	0.21	30	4	10,852	10,847	10,870	10,863	0.0	0.0	0.0	0.0	0.0	0.0	0.0	0.0
2684440 SEMINOLE DR	Other	0.28	50	4	10,314	11,192	10,258	10,190	0.0	0.4	0.0	-0.1	-0.4	0.0	-0.4	-0.4
2684442 MAIN ST	Other	0.01	50	4	13,014	13,904	13,011	12,938	0.0	0.3	0.0	0.0	-0.3	0.0	-0.3	-0.3
2684447 BROADWAY	Other	0.08	50	4	2,844	3,799	3,675	3,065	0.0	1.3	1.1	0.3	-1.3	0.0	-0.1	-0.9
2684449 ORANGE ST	Other	0.50	30	4	0	0	0	0	0.0	0.0	0.0	0.0	0.0	0.0	0.0	0.0
2684451 BROADWAY	Other	0.38	50	4	1,357	1,386	1,462	1,388	0.0	0.1	0.3	0.1	-0.1	0.0	0.2	0.0
2684453 E GEORGE ST	Other	0.25	45	4	2,027	1,906	1,911	1,820	0.0	-0.3	-0.3	-0.5	0.0	0.0	0.0	-0.2
2684455 N SAN GORGONIO	Other	0.13	45	4	2,912	2,912	2,795	3,236	0.0	-0.4	0.2	0.2	0.0	0.0	-0.2	0.5
2684457 N HARGRAVE ST	Other	0.13	45	4	7,595	7,374	7,976	7,894	0.0	0.0	0.2	0.1	0.0	0.0	0.3	0.3
2684459 MORONGO RD	Other</															

2684494 E RAMSEY ST	Other	0.10	45	4	30,303	30,650	30,661	30,182	0.0	0.0	0.1	0.0	0.0	0.0	0.0	-0.1
2684504 PORTER ST		0.24	30	4	0	0	0	0								
2684507 E RAMSEY ST	Other	0.29	45	4	22,769	22,554	22,958	22,484	0.0	0.0	0.0	-0.1	0.0	0.0	0.1	0.0
2684510 JOHNSON LN	Other	0.04	55	4	20,492	21,375	19,636	20,171	0.0	0.2	-0.2	-0.1	-0.2	0.0	-0.4	-0.3
2684512 HATHAWAY ST		0.38	30	4	0	0	0	0								
2684517 E LINCOLN ST	Other	0.25	50	4	16,398	16,355	16,189	15,997	0.0	0.0	-0.1	-0.1	0.0	0.0	0.0	-0.1
2684521 CHARLES ST	Other	0.25	45	4	525	485	563	515	0.0	-0.3	0.3	-0.1	0.3	0.0	0.7	0.3
2684523 FOURTH ST		0.25	45	4	0	0	0	0								
2684525 S 8TH ST	Other	0.03	50	4	3,469	4,382	4,394	3,627	0.0	1.0	1.0	0.2	-1.0	0.0	0.0	-0.8
2684527 W RAMSEY ST	Other	0.14	45	4	16,767	16,837	17,456	16,877	0.0	0.0	0.2	0.0	0.0	0.0	0.2	0.0
2684529 W WILSON ST	Other	0.13	50	4	22,985	22,931	23,002	23,178	0.0	0.0	0.0	0.0	0.0	0.0	0.0	0.0
2684531 W WILSON ST	Other	0.12	50	4	22,985	22,931	23,002	23,178	0.0	0.0	0.0	0.0	0.0	0.0	0.0	0.0
2684534 16TH ST		0.13	50	4	403	424	397	457	0.0	0.2	-0.1	0.6	-0.2	0.0	-0.3	0.3
2684537 W RAMSEY ST	Other	0.26	50	4	19,211	18,904	19,928	19,312	0.0	-0.1	0.2	0.0	0.1	0.0	0.2	0.1
2684539 W WILSON ST	Other	0.22	50	4	23,122	23,052	23,300	22,809	0.0	0.0	-0.1	-0.1	0.0	0.0	0.0	0.0
2684548 N SAN GORGONIO	Other	0.27	50	4	16,594	16,613	16,398	16,188	0.0	0.0	-0.1	-0.1	0.0	0.0	-0.1	-0.1
2684556 MESA ST	Other	0.12	50	4	16,675	16,613	16,397	16,349	0.0	0.0	-0.1	-0.1	0.0	0.0	-0.1	-0.1
2684561 CLEARWATER WY		0.73	45	4	0	0	0	0								
2684563 TIPTON RD	Other	0.39	45	4	0	0	0	0								
2684572 PALM CANYON DR	Other	0.10	45	4	0	0	0	0								
2684582 MURRAY CANYON DR		0.34	45	4	18,048	18,036	18,048	18,047	0.0	0.0	0.0	0.0	0.0	0.0	0.0	0.0
2684584 TOLEDO AVE	Other	0.35	45	4	0	0	0	0								
2684586 E PALM CANYON D	State Route-Full Access	0.24	55	4	27,724	27,718	27,819	27,593	0.0	0.0	0.0	0.0	0.0	0.0	0.0	0.0
2684588 E PALM CANYON D	State Route-Full Access	0.27	50	4	9,885	9,937	9,953	9,853	0.0	0.0	0.0	0.0	0.0	0.0	0.0	0.0
2684590 ARABY DR	Other	0.14	45	4	0	0	0	0								
2684593 MURRAY CANYON	Other	0.55	45	4	18,048	18,036	18,048	18,047	0.0	0.0	0.0	0.0	0.0	0.0	0.0	0.0
2684598 S FARRELL DR	Other	0.14	45	4	1,001	990	996	997	0.0	0.0	0.0	0.0	0.0	0.0	0.0	0.0
2684600 SONORA RD		0.26	45	4	0	0	0	0								
2684602 S FARRELL DR	Other	0.12	45	4	3,765	3,862	3,810	3,776	0.0	0.1	0.1	0.0	-0.1	0.0	-0.1	-0.1
2684604 ESCOBA DR	Other	0.13	45	4	7,724	7,616	7,716	7,716	0.0	-0.1	0.0	0.0	0.1	0.0	0.0	0.1
2684606 ARABY DR	Other	0.18	50	4	0	0	0	0								
2684608 ARABY DR	Other	0.12	45	4	0	0	0	0								
2684610 E MESQUITE AVE	Other	0.70	45	4	41	42	44	48	0.0	0.1	0.3	0.7	-0.1	0.0	0.2	0.6
2684617 AVENIDA GRANADA		0.20	45	4	0	0	0	0								
2684622 LA VERNE WAY	Other	0.24	45	4	376	377	379	379	0.0	0.0	0.0	0.0	0.0	0.0	0.0	0.0
2684626 E PALM CANYON D	State Route-Full Access	0.19	50	4	3,167	3,199	3,215	3,113	0.0	0.0	0.1	-0.1	0.0	0.0	0.0	-0.1
2684631 CAMINO REAL		0.29	45	4	0	0	0	0								
2684637 FRED WARING DR	Other	0.07	55	4	0	0	0	0								
2684642 E PALM CANYON D	State Route-Full Access	0.63	55	4	47,538	47,458	47,514	47,391	0.0	0.0	0.0	0.0	0.0	0.0	0.0	0.0
2684646 COUNTRY CLUB D	Other	0.29	55	4	39,243	39,215	39,240	39,238	0.0	0.0	0.0	0.0	0.0	0.0	0.0	0.0
2684656 E PALM CANYON D	State Route-Full Access	0.00	55	4	44,708	44,603	44,674	44,557	0.0	0.0	0.0	0.0	0.0	0.0	0.0	0.0
2684658 E PALM CANYON D	State Route-Full Access	0.00	55	4	26,708	26,733	26,841	26,610	0.0	0.0	0.0	0.0	0.0	0.0	0.0	0.0
2684662 GERALD FORD DR	Other	0.32	55	4	2,850	2,825	2,787	2,650	0.0	0.0	-0.1	-0.3	0.0	0.0	-0.1	-0.3
2684664 BUDDY ROGERS DR		0.28	55	4	1,444	1,404	1,339	1,280	0.0	-0.1	-0.5	-0.3	0.1	0.0	-0.4	-0.2
2684675 FRANK SINATRA D	Other	0.33	50	4	2,801	2,794	2,708	2,804	0.0	0.0	-0.1	0.0	0.0	0.0	-0.1	0.0
2684678 MORNINGSIDE DR	Other	0.48	50	4	4,513	4,488	4,488	4,488	0.0	0.0	-0.1	0.0	0.0	0.0	-0.1	0.0
2684689 RAMON RD	Other	0.48	55	4	24,540	24,520	24,313	24,437	0.0	0.0	0.0	0.0	0.0	0.0	0.0	0.0
2684682 DATE PALM DR	Other	0.50	55	4	17,785	17,380	17,537	17,578	0.0	-0.1	-0.1	-0.1	0.1	0.0	0.0	0.0
2684685 RAMON RD	Other	0.25	55	4	9,494	9,183	9,548	9,658	0.0	-0.1	0.0	0.1	0.1	0.0	0.2	0.2
2684687 CATHEDRAL CANY	Other	0.50	50	4	211	210	213	231	0.0	0.0	0.0	0.4	0.0	0.0	0.1	0.4
2684690 PLUMLEY RD	Other	0.25	50	4	0	0	0	0								
2684692 DATE PALM DR	Other	0.25	55	4	13,190	13,239	13,084	13,034	0.0	0.0	0.0	-0.1	0.0	0.0	-0.1	-0.1
2684695 CATHEDRAL CANY	Other	0.26	50	4	8,222	8,008	7,971	8,055	0.0	-0.1	-0.1	0.1	0.1	0.0	0.0	0.0
2684697 AUTO PARK DR	Other	0.23	50	4	999	992	987	991	0.0	0.0	-0.1	0.0	0.0	0.0	0.0	0.0
2684698 CATHEDRAL CANY	Other	0.05	50	4	1,499	1,483	1,361	1,420	0.0	0.0	-0.2	-0.4	0.0	0.0	-0.2	0.0
2684701 DA VALL DR	Other	0.32	50	4	4,274	4,342	4,453	4,514	0.0	0.1	0.2	0.2	-0.1	0.0	0.1	0.2
2684708 CANYON PLZ		0.33	50	4	0	0	0	0								
2684713 S GENE AUTRY TR	Other	0.17	50	4	17,842	17,784	17,869	17,742	0.0	0.0	0.0	0.0	0.0	0.0	0.0	0.0
2684716 E PALM CANYON D	State Route-Full Access	0.15	55	4	26,726	26,726	26,832	26,602	0.0	0.0	0.0	0.0	0.0	0.0	0.0	0.0
2684720 CATHEDRAL CANY	Other	0.25	50	4	0	0	0	0								
2684724 S GENE AUTRY TR	Other	0.11	50	4	17,842	17,784	17,869	17,742	0.0	0.0	0.0	0.0	0.0	0.0	0.0	0.0
2684728 GOLF CLUB DR	Other	0.22	45	4	3	3	3	3	0.0	-0.4	0.2	0.1	0.4	0.0	0.5	0.4
2684731 E PALM CANYON D	State Route-Full Access	0.14	55	4	27,724	27,718	27,819	27,593	0.0	0.0	0.0	0.0	0.0	0.0	0.0	0.0
2684733 PEREZ RD	Other	0.29	50	4	7,866	7,662	7,742	7,770	0.0	-0.1	-0.1	-0.1	0.1	0.0	0.0	0.1
2684735 MONTY HALL DR		0.10	45	4	1,418	1,404	1,339	1,339	0.0	0.0	-0.4	-0.2	0.0	0.0	-0.4	-0.2
2684737 MONTY HALL DR		0.04	45	4	26	0	0	0								
2684745 E PALM CANYON D	State Route-Full Access	0.07	55	4	26,726	26,726	26,832	26,602	0.0	0.0	0.0	0.0	0.0	0.0	0.0	0.0
2684748 E BARISTO RD	Other	0.03	45	4	939	1,075	1,098	1,085	0.0	0.6	0.7	0.6	-0.6	0.0	0.1	0.0
2684750 E RAMON RD	Other	0.38	50	4	1,458	1,463	1,455	1,454	0.0	0.0	0.0	0.0	0.0	0.0	0.0	0.0
2684753 S GENE AUTRY TR	Other	0.13	50	4	17,842	17,784	17,869	17,742	0.0	0.0	0.0	0.0	0.0	0.0	0.0	0.0
2684756 S GENE AUTRY TR	Other	0.09	50	4	17,842	17,784	17,869	17,742	0.0	0.0	0.0	0.0	0.0	0.0	0.0	0.0
2684758 CALLE MORA	Other	0.26	50	4	8,222	8,008	7,971	8,055	0.0	-0.1	-0.1	-0.1	0.1	0.0	0.0	0.0
2684760 34TH AVE	Other	0.06	55	4	3	3	3	3	0.0	-0.4	0.2	0.1	0.4	0.0	0.5	0.4
2684767 RAMON RD	Other	0.25	55	4	9,705	9,393	9,889	9,761	0.0	-0.1	0.0	0.1	0.1	0.0	0.2	0.2
2684771 DATE PALM DR	Other	0.25	55	4	13,201	13,251	13,095	13,045	0.0	0.0	0.0	-0.1	0.0	0.0	-0.1	-0.1
2684779 FRANK SINATRA D	Other	0.59	50	4	7,294	7,258	7,087	7,272	0.0	0.0	-0.1	0.0	0.0	0.0	-0.1	0.0
2684783 GERALD FORD DR	Other	0.50	55	4	2,937	2,923	2,972	2,866	0.0	0.0	0.1	-0.1	0.0	0.0	0.1	-0.1
2684785 GERALD FORD DR	Other	0.63	55	4	2,937	2,923	2,972	2,866	0.0	0.0	0.1	-0.1	0.0	0.0	0.1	-0.1
2684786 DINAH SHORE DR	Other	0.50	55	4	11,688	11,841	11,940	11,462	0.0	0.1	0.1	-0.1	-0.1	0.0	0.0	-0.1
2684790 LOS ALAMOS RD		0.50	50	4	0	0	0	0								
2684802 KOLBE RD	Other	0.04	55	4	36,889	36,880	37,005	37,125	0.0	0.0	0.0	0.0	0.0	0.0	0.0	0.0
2684804 INDIAN AVE	Other	1.40	55	4	36,889	36,880	37,005	37,125	0.0	0.0	0.0	0.0	0.0	0.0	0.0	0.0
2684806 LITTLE MORONGO RD		0.43	55	4	0	0	0	0								
2684809 MISSION LAKES B	Other	0.50	50	4	1,504	1,509	1,586	1,470	0.0	0.0	0.2	-0.1	0.0	0.0	0.2	-0.1
2684812 HACIENDA AVE	Other	0.28	45	4	5,452	5,651	5,671	5,524	0.0	0.2	0.2	-0.1	-0.2	0.0	0.0	-0.1
2684815 PIERSON BLVD	Other	0.25	50	4	16,906	16,889	16,764	16,854	0.0	0.0	0.0	0.0	0.0	0.0	0.0	0.0
2684817 MIRACLE HILL RD	Other															

2684839 20TH AVE	Other	0.31	50	4	535	545	569	562	0.0	0.1	0.3	0.2	-0.1	0.0	0.2	0.1
2684841 20TH AVE	Other	0.28	50	4	535	545	569	562	0.0	0.1	0.3	0.2	-0.1	0.0	0.2	0.1
2684843 VARNER RD	Other	0.77	55	4	7,524	7,481	7,477	7,585	0.0	0.0	0.0	0.0	0.0	0.0	0.0	0.1
2684845 20TH AVE		1.51	50	4	14,622	14,808	14,252	14,525	0.0	0.1	-0.1	0.0	-0.1	0.0	-0.2	-0.1
2684847 SALVIA RD	Other	1.38	50	4	14,742	14,730	14,779	14,437	0.0	0.0	0.0	-0.1	0.0	0.0	0.0	-0.1
2684851 18TH AVE		0.80	45	4	0	0	0	0	0.0	0.0	-0.1	-0.1	0.0	0.0	-0.1	-0.1
2684855 LITTLE MORONGO RD	Other	0.50	50	4	12,921	13,031	12,602	12,617	0.0	0.0	-0.1	-0.1	0.0	0.0	-0.1	-0.1
2684856 WORSLEY RD	Other	0.97	30	4	0	0	0	0	0.0	0.0	0.1	0.1	0.0	0.0	0.0	0.0
2684859 DIABLO RD		0.32	45	4	6	6	6	6	0.0	0.0	0.1	0.1	0.0	0.0	0.0	0.0
2684862 DILLON RD	Other	0.49	55	4	1,054	1,005	1,031	1,155	0.0	-0.2	-0.1	0.4	0.2	0.0	0.1	0.6
2684868 INDIAN AVE	Other	0.49	55	4	30,371	30,318	30,417	30,275	0.0	0.0	0.0	0.0	0.0	0.0	0.0	0.0
2684870 PIERSON BLVD	Other	0.52	50	4	13,842	13,760	13,599	13,805	0.0	0.0	-0.1	0.0	0.0	0.0	-0.1	0.0
2684872 TWO BUNCH PALM	Other	0.53	45	4	623	688	611	662	0.0	0.4	-0.1	0.3	-0.4	0.0	-0.5	-0.2
2684875 WORSLEY RD	Other	0.59	50	4	0	0	0	0	0.0	0.0	0.0	0.0	0.0	0.0	0.0	0.0
2684878 HACIENDA AVE	Other	0.24	50	4	2,323	2,419	2,366	2,443	0.0	0.2	0.1	0.2	-0.2	0.0	-0.1	0.0
2684880 HACIENDA AVE	Other	0.26	50	4	2,323	2,419	2,366	2,443	0.0	0.2	0.1	0.2	-0.2	0.0	-0.1	0.0
2684882 TWO BUNCH PALM	Other	0.50	45	4	0	0	0	0	0.0	0.0	0.0	0.0	0.0	0.0	0.0	0.0
2684884 PIERSON BLVD	Other	0.52	50	4	17,332	17,104	17,005	17,016	0.0	-0.1	-0.1	-0.1	0.1	0.0	0.0	0.0
2684886 INDIAN AVE	Other	0.25	55	4	25,810	25,637	25,840	25,632	0.0	0.0	0.0	0.0	0.0	0.0	0.0	0.0
2684888 13TH AVE		0.58	50	4	7,880	8,050	7,839	7,999	0.0	0.1	0.0	0.1	-0.1	0.0	-0.1	0.0
2684891 PIERSON BLVD	Other	0.32	50	4	80	82	81	81	0.0	0.0	0.1	0.0	0.0	0.0	0.1	0.0
2684893 PIERSON BLVD	Other	0.38	50	4	52,684	52,771	53,146	52,985	0.0	0.0	0.0	0.0	0.0	0.0	0.0	0.0
2684898 PALM DR	Other	0.50	50	4	1,504	1,509	1,586	1,470	0.0	0.0	0.2	0.0	-0.1	0.0	0.2	-0.1
2684908 PIERSON BLVD	Other	0.25	50	4	35,008	35,021	35,220	35,096	0.0	0.0	0.0	0.0	0.0	0.0	0.0	0.0
2684900 DESERT VIEW AVE		0.25	45	4	1,253	1,232	1,250	1,211	0.0	-0.1	0.0	0.1	0.1	0.0	-0.1	-0.1
2684902 WEST DR	Other	0.12	45	4	16,490	16,582	16,740	16,742	0.0	0.0	0.1	0.1	0.0	0.0	0.0	0.0
2684904 HACIENDA AVE		0.25	50	4	12,910	13,272	13,394	13,433	0.0	0.1	0.2	0.2	-0.1	0.0	0.0	0.1
2684906 SAN RAFAEL RD		0.21	30	4	0											

2685093 LONG CANYON RD		0.25	50	4	0	0	0	0	0	0.0	0.0	0.0	0.0	0.0	0.0	0.0	0.0	0.0
2685095 18TH AVE		1.00	45	4	0	0	0	0	0	0.0	0.0	0.0	0.0	0.0	0.0	0.0	0.0	0.0
2685099 BENNETT RD		0.00	55	4	0	0	0	0	0	0.0	0.0	0.0	0.0	0.0	0.0	0.0	0.0	0.0
2685103 20TH AVE		0.50	50	4	0	0	0	0	0	0.0	0.0	0.0	0.0	0.0	0.0	0.0	0.0	0.0
2685105 CHARLES ST		1.05	50	4	0	0	0	0	0	0.0	0.0	0.0	0.0	0.0	0.0	0.0	0.0	0.0
2685107 VARNER RD	Other	0.61	55	4	18,440	18,511	18,451	18,510	0.0	0.0	0.0	0.0	0.0	0.0	0.0	0.0	0.0	0.0
2685109		0.31	30	4	0	0	0	0	0.0	0.0	0.0	0.0	0.0	0.0	0.0	0.0	0.0	0.0
2685111 VALLEY CENTER BLV		0.63	55	4	2,069	2,082	2,105	2,165	0.0	0.0	0.1	0.2	0.0	0.0	0.0	0.0	0.0	0.2
2685113 EDMOND HILL RD		0.86	45	4	0	0	0	0	0.0	0.0	0.0	0.0	0.0	0.0	0.0	0.0	0.0	0.0
2685116 DATE PALM DR	Other	0.50	55	4	13,629	13,589	13,424	13,531	0.0	0.0	-0.1	0.0	0.0	0.0	0.0	0.0	-0.1	0.0
2685120 DATE PALM DR	Other	0.12	55	4	11,833	11,715	11,575	11,665	0.0	0.0	-0.1	-0.1	0.0	0.0	0.0	0.0	-0.1	0.0
2685123 LANDAU BLVD	Other	0.61	50	4	1,745	1,889	1,901	2,226	0.0	0.3	0.4	1.1	-0.3	0.0	0.0	0.0	0.0	0.0
2685127 N GENE AUTRY TR	Other	1.83	50	4	1,168	1,300	1,003	1,285	0.0	0.5	-0.7	0.4	-0.5	0.0	0.0	0.0	-1.1	-0.1
2685129 LANDAU BLV		0.72	50	4	0	0	0	0	0.0	0.0	0.0	0.0	0.0	0.0	0.0	0.0	0.0	0.0
2685132 VISTA CHINO	Other	0.04	50	4	5,791	5,814	5,820	5,799	0.0	0.0	0.0	0.0	0.0	0.0	0.0	0.0	0.0	0.0
2685135 N GENE AUTRY TR	Other	0.13	50	4	1,168	1,300	1,003	1,285	0.0	0.5	-0.7	0.4	-0.5	0.0	0.0	0.0	-1.1	-0.1
2685140 N GENE AUTRY TR	Other	0.02	50	4	9,223	9,330	9,062	9,248	0.0	0.1	-0.1	0.0	-0.1	0.0	0.0	0.0	-0.1	0.0
2685142		0.19	50	4	1,855	1,878	1,829	1,830	0.0	0.1	-0.1	-0.1	-0.1	0.0	0.0	0.0	-0.1	-0.1
2685146 N FARRELL DR	Other	0.13	45	4	15,708	15,675	15,291	15,635	0.0	0.0	-0.1	0.0	0.0	0.0	0.0	0.0	-0.1	0.0
2685151 EL CIELO RD		0.29	45	4	0	0	0	0	0.0	0.0	0.0	0.0	0.0	0.0	0.0	0.0	0.0	0.0
2685153 18TH AVE		0.25	45	4	0	0	0	0	0.0	0.0	0.0	0.0	0.0	0.0	0.0	0.0	0.0	0.0
2685156 MOUNTAIN VIEW R	Other	0.47	55	4	10,382	10,486	10,406	10,364	0.0	0.0	0.0	0.0	0.0	0.0	0.0	0.0	0.0	-0.1
2685158 MOUNTAIN VIEW R	Other	0.50	55	4	5,655	5,733	5,444	5,534	0.0	0.1	-0.2	-0.1	-0.1	0.0	0.0	0.0	-0.2	-0.2
2685160 BUBBLING WELLS RD		0.23	45	4	0	0	0	0	0.0	0.0	0.0	0.0	0.0	0.0	0.0	0.0	0.0	0.0
2685162 MOUNTAIN VIEW R	Other	0.25	55	4	10,382	10,486	10,406	10,364	0.0	0.0	0.0	0.0	0.0	0.0	0.0	0.0	0.0	-0.1
2685167 LONG CANYON RD	Other	0.25	50	4	0	0	0	0	0.0	0.0	0.0	0.0	0.0	0.0	0.0	0.0	0.0	0.0
2685170 15TH AVE		1.02	45	4	0	0	0	0	0.0	0.0	0.0	0.0	0.0	0.0	0.0	0.0	0.0	0.0
2685174 DILLON RD	Other	0.38	55	4	1,726	1,711	1,700	1,749	0.0	0.0	-0.1	0.1	0.0	0.0	0.0	0.0	0.0	0.1
2685178 18TH AVE		0.60	45	4	0	0	0	0	0.0	0.0	0.0	0.0	0.0	0.0	0.0	0.0	0.0	0.0
2685181 VARNER RD	Other	0.35	55	4	28,211	28,106	28,178	28,003	0.0	0.0	0.0	0.0	0.0	0.0	0.0	0.0	0.0	0.0
2685183 VISTA CHINO		0.83	45	4	0	0	0	0	0.0	0.0	0.0	0.0	0.0	0.0	0.0	0.0	0.0	0.0
2685190 DILLON RD	Other	0.51	55	4	16,508	16,530	16,515	16,508	0.0	0.0	0.0	0.0	0.0	0.0	0.0	0.0	0.0	0.0
2685193 18TH AVE		0.69	45	4	0	0	0	0	0.0	0.0	0.0	0.0	0.0	0.0	0.0	0.0	0.0	0.0
2685196 MISSION LAKES BL	Other	0.08	30	4	0	0	0	0	0.0	0.0	0.0	0.0	0.0	0.0	0.0	0.0	0.0	0.0
2685199 MISSION LAKES BL	Other	0.25	50	4	1,504	1,509	1,586	1,470	0.0	0.0	0.2	-0.1	0.0	0.0	0.0	0.2	-0.1	-0.1
2685205 DILLON RD	Other	6.30	55	4	12,266	12,255	12,232	12,210	0.0	0.0	0.0	0.0	0.0	0.0	0.0	0.0	0.0	0.0
2685212 POLK ST		0.40	30	4	2,600	2,591	2,563	2,577	0.0	0.0	-0.1	0.0	0.0	0.0	0.0	0.0	0.0	0.0
2685214 FILLMORE ST		0.49	30	4	2,045	2,045	2,045	2,045	0.0	0.0	0.0	0.0	0.0	0.0	0.0	0.0	0.0	0.0
2685216 RAMON RD	Other	0.76	55	4	31,962	31,953	31,984	31,981	0.0	0.0	0.0	0.0	0.0	0.0	0.0	0.0	0.0	0.0
2685218 CHASE SCHOOL R	Other	0.12	55	4	14,386	14,425	14,348	14,281	0.0	0.0	0.0	0.0	0.0	0.0	0.0	0.0	0.0	0.0
2685224 WASHINGTON ST	Other	1.10	55	4	31,962	31,953	31,984	31,981	0.0	0.0	0.0	0.0	0.0	0.0	0.0	0.0	0.0	0.0
2685226 MCNAUGHTON PK	Other	0.26	45	4	0	0	0	0	0.0	0.0	0.0	0.0	0.0	0.0	0.0	0.0	0.0	0.0
2685228 POLK ST		1.30	55	4	21,992	21,772	21,751	21,745	0.0	0.0	0.0	0.0	0.0	0.0	0.0	0.0	0.0	0.0
2685230 AVE 50	Other	1.00	55	4	6,774	6,774	6,785	6,829	0.0	0.0	0.0	0.0	0.0	0.0	0.0	0.0	0.0	0.0
2685232 AVE 52	Other	1.36	55	4	2,994	3,047	3,078	3,064	0.0	0.1	0.1	0.1	-0.1	0.0	0.0	0.0	0.0	0.0
2685234 AVE 52	Other	0.03	55	4	4,450	4,450	4,450	4,450	0.0	0.0	0.0	0.0	0.0	0.0	0.0	0.0	0.0	0.0
2685239 AVE 50	Other	0.02	45	4	6,202	6,184	6,223	6,201	0.0	0.0	0.0	0.0	0.0	0.0	0.0	0.0	0.0	0.0
2685242 FILLMORE ST		0.50	50	4	67	65	66	64	0.0	-0.1	-0.1	-0.2	0.1	0.0	0.0	0.0	-0.1	-0.1
2685244 POLK ST		0.51	55	4	6,535	6,523	6,609	6,487	0.0	0.0	0.0	0.0	0.0	0.0	0.0	0.1	0.0	0.0
2685247 PIERCE ST	Other	0.48	45	4	4	4	4	4	0.0	0.0	0.0	0.0	0.0	0.0	0.0	0.0	0.0	0.0
2685250 66TH AVE	State Route-Full Access	0.07	55	4	2,311	2,307	2,299	2,309	0.0	0.0	0.0	0.0	0.0	0.0	0.0	0.0	0.0	0.0
2685253 54TH AVE	Other	0.10	50	4	47	51	50	54	0.0	0.3	0.2	0.5	-0.3	0.0	0.0	-0.1	0.2	0.2
2685257 PIERCE ST	Other	1.02	50	4	2,994	3,047	3,078	3,064	0.0	0.1	0.1	0.1	-0.1	0.0	0.0	0.0	0.0	0.0
2685260 54TH AVE	Other	0.25	45	4	607	609	605	615	0.0	0.0	0.0	0.1	0.0	0.0	0.0	0.0	0.0	0.0
2685262 AVE 52	Other	0.11	60	4	1,534	1,527	1,518	1,518	0.0	-0.4	0.0	0.0	0.4	0.0	0.0	0.4	0.3	0.3
2685264 GRAPEFRUIT BLVD	State Route-Full Access	0.50	55	4	10,333	10,463	10,432	10,389	0.0	0.1	0.0	0.0	-0.1	0.0	0.0	0.0	0.0	0.0
2685268 FILLMORE ST		0.51	50	4	67	65	66	64	0.0	-0.1	-0.1	-0.2	0.1	0.0	0.0	0.0	-0.1	-0.1
2685272 64TH AVE		0.50	50	4	0	0	0	0	0.0	0.0	0.0	0.0	0.0	0.0	0.0	0.0	0.0	0.0
2685274 64TH AVE		0.42	50	4	0	0	0	0	0.0	0.0	0.0	0.0	0.0	0.0	0.0	0.0	0.0	0.0
2685278		0.65	45	4	0	0	0	0	0.0	0.0	0.0	0.0	0.0	0.0	0.0	0.0	0.0	0.0
2685280 62ND AVE	Other	0.49	60	4	13,321	13,274	13,382	13,260	0.0	0.0	0.0	0.0	0.0	0.0	0.0	0.0	0.0	0.0
2685288 AIRPORT BLVD	Other	0.42	50	4	622	568	565	565	0.0	-0.4	-0.4	-0.4	0.4	0.0	0.0	0.0	0.0	0.0
2685290 AIRPORT BLVD	Other	0.14	50	4	622	568	565	565	0.0	-0.4	-0.4	-0.4	0.4	0.0	0.0	0.0	0.0	0.0
2685292 58TH AVE		0.76	45	4	614	613	615	607	0.0	0.0	0.0	-0.1	0.0	0.0	0.0	0.0	0.0	0.0
2685297 PIERCE ST	Other	0.56	50	4	3,601	3,657	3,683	3,679	0.0	0.1	0.1	-0.1	-0.1	0.0	0.0	0.0	0.0	0.0
2685302 GRAPEFRUIT BLVD	State Route-Full Access	0.24	55	4	14,915	14,917	14,870	14,917	0.0	0.0	0.0	0.0	0.0	0.0	0.0	0.0	0.0	0.0
2685304 FILLMORE ST		0.23	50	4	1,899	1,930	1,932	1,880	0.0	0.1	0.1	0.0	-0.1	0.0	0.0	0.0	-0.1	-0.1
2685307 GRAPEFRUIT BLVD	State Route-Full Access	0.62	55	4	14,128	14,243	14,209	14,177	0.0	0.0	0.0	0.0	0.0	0.0	0.0	0.0	0.0	0.0
2685309 AIRPORT BLVD	Other	0.07	55	4	3,196	3,211	3,299	3,211	0.0	0.2	0.0	0.1	-0.2	0.0	0.0	-0.2	-0.1	-0.1
2685311 60TH AVE		0.49	55	4	21	21	22	22	0.0	0.1	0.1	0.1	-0.1	0.0	0.1	0.0	0.0	0.0
2685313 POLK ST	Other	0.49	55	4	5,793	5,814	5,820	5,820	0.0	0.0	0.0	0.0	0.0	0.0	0.0	0.0	0.0	0.0
2685315 FILLMORE ST		0.55	50	4	1,762	1,770	1,769	1,709	0.0	0.0	0.0	-0.1	0.0	0.0	0.0	0.0	-0.2	-0.2
2685321 FILLMORE ST		0.53	50	4	1,899	1,930	1,932	1,880	0.0	0.1	0.1	0.0	-0.1	0.0	0.0	0.0	-0.1	-0.1
2685323 GRAPEFRUIT BLVD	State Route-Full Access	1.02	55	4	13,017	12,987	12,939	13,036	0.0	0.0	0.0	0.0	0.0	0.0	0.0	0.0	0.0	0.0
2685326 60TH AVE		0.40	55	4	158	181	184	193	0.0	0.6	0.7	0.9	-0.6	0.0	0.1	0.1	0.3	0.3
2685329 TYLER ST	Other	0.49	50	4	4,462													

2685390 CALLE SINALOA	Other	0.13	55	4	82	82	82	82	0.0	0.0	0.0	0.0	0.0	0.0	0.0	0.0
2685393 38TH AVE		0.50	50	4	20	20	20	20	0.0	0.0	0.1	0.1	0.0	0.0	0.1	0.0
2685396 FRANCES WY		0.79	45	4	0	0	0	0	0.0	0.0	0.0	0.0	0.0	0.0	0.0	0.0
2685398 WASHINGTON ST	Other	0.07	55	4	16,303	16,270	16,327	16,409	0.0	0.0	0.0	0.0	0.0	0.0	0.0	0.0
2685400 ADAMS ST		0.50	45	4	0	0	0	0	0.0	0.0	0.0	0.0	0.0	0.0	0.0	0.0
2685402 VISTA DEL NORTE	Other	0.21	45	4	36	38	36	36	0.0	0.1	0.0	0.0	-0.1	0.0	-0.2	-0.1
2685404		0.47	55	4	15,327	15,283	15,202	15,142	0.0	0.0	0.0	0.0	-0.1	0.0	0.0	0.0
2685406 TYLER ST	Other	0.38	45	4	6,956	6,878	6,913	6,898	0.0	0.0	0.0	0.0	0.0	0.0	0.0	0.0
2685408 MADISON ST	Other	0.49	55	4	24,641	24,622	24,976	24,659	0.0	0.0	0.1	0.0	0.0	0.0	0.1	0.0
2685412 AIRPORT BLVD	Other	0.45	55	4	14,485	14,637	14,745	14,586	0.0	0.0	0.0	0.1	0.0	0.0	0.0	0.0
2685415 58TH AVE	Other	0.36	50	4	1,610	1,832	1,706	1,602	0.0	0.6	0.3	0.0	-0.6	0.0	-0.3	-0.6
2685421 48TH AVE		0.40	30	4	0	0	0	0	0.0	0.0	0.0	0.0	0.0	0.0	0.0	0.0
2685423 50TH AVE	Other	0.50	50	4	4,487	4,501	4,513	4,472	0.0	0.0	0.0	0.0	0.0	0.0	0.0	0.0
2685426 AVE 52	Other	0.00	55	4	13,478	13,310	12,865	12,942	0.0	-0.1	-0.2	-0.2	0.1	0.0	-0.1	-0.1
2685434 WASHINGTON ST	Other	0.07	55	4	19,639	19,662	19,618	19,254	0.0	0.0	0.0	-0.1	0.0	0.0	0.0	-0.1
2685436 EISENHOWER DR	Other	0.24	55	4	0	0	0	0	0.0	0.0	0.0	0.0	0.0	0.0	0.0	0.0
2685439 MADISON ST	Other	0.50	45	4	0	0	0	0	0.0	0.0	0.0	0.0	0.0	0.0	0.0	0.0
2685441 TARR RD		0.50	50	4	0	0	0	0	0.0	0.0	0.0	0.0	0.0	0.0	0.0	0.0
2685445 EASTSIDE DR		0.74	45	4	20	20	20	20	0.0	0.0	0.1	0.1	0.0	0.0	0.1	0.0
2685448 AVE 40	Other	0.50	55	4	2,911	2,954	2,982	2,926	0.0	0.1	0.1	0.0	-0.1	0.0	0.0	0.0
2685452		0.24	45	4	0	0	0	0	0.0	0.0	0.0	0.0	0.0	0.0	0.0	0.0
2685454 CLINTON ST		0.18	45	4	0	0	0	0	0.0	0.0	0.0	0.0	0.0	0.0	0.0	0.0
2685457 ADAMS ST		0.50	45	4	0	0	0	0	0.0	0.0	0.0	0.0	0.0	0.0	0.0	0.0
2685459 JEFFERSON ST	Other	0.50	50	4	0	0	0	0	0.0	0.0	0.0	0.0	0.0	0.0	0.0	0.0
2685461 JEFFERSON ST	Other	0.27	50	4	15	55	101	78	0.0	5.7	8.4	7.3	-5.7	0.0	2.6	1.5
2685463 VARNER RD	Other	0.15	45	4	6,733	6,825	6,790	6,802	0.0	0.1	0.0	0.0	-0.1	0.0	0.0	0.0
2685465 JEFFERSON ST	Other	0.02	45	4	2,645	2,623	2,723	2,692	0.0	0.0	0.1	0.1	0.0	0.0	0.2	0.1
2685467 TAMARISK ROW D	Other	0.68	50	4	6,224	6,349	6,556	6,287	0.0	0.1	0.2	0.0	-0.1	0.0	0.1	0.0
2685469 COUNTRY CLUB D	Other	0.62	55	4	26,235	26,557	26,333	26,502	0.0	0.1	0.0	0.0	-0.1	0.0	0.0	0.0
2685471 COUNTRY CLUB D	Other	0.54	55	4	37,359	37,332	37,231	37,263	0.0	0.0	0.0	0.0	0.0	0.0	0.0	0.0
2685473 38TH AVE		0.17	50	4	20	20	20	20	0.0	0.0	0.1	0.1	0.0	0.0	0.1	0.0
2685475 WASHINGTON ST	Other	0.14	55	4	17,139	17,153	17,240	17,179	0.0	0.0	0.0	0.0	0.0	0.0	0.0	0.0
2685478 48TH AVE		0.62	55	4	6,665	6,489	6,549	6,603	0.0	-0.1	-0.1	0.0	0.1	0.0	0.0	0.1
2685480 GRAPEFRUIT BLVD	State Route-Full Access	0.19	60	4	75,396	75,395	74,992	75,545	0.0	0.0	0.0	0.0	0.0	0.0	0.0	0.0
2685482 GRAPEFRUIT BLVD	State Route-Full Access	0.13	55	4	7,142	7,144	7,192	7,109	0.0	0.0	0.0	0.0	0.0	0.0	0.0	0.0
2685484 VAN BUREN ST	Other	0.26	50	4	11,854	11,682	11,766	11,405	0.0	-0.1	0.0	-0.2	0.1	0.0	0.0	-0.1
2685486 CALHOUN ST		0.26	45	4	0	0	0	0	0.0	0.0	0.0	0.0	0.0	0.0	0.0	0.0
2685488 AVE 48	Other	0.21	50	4	4,192	4,141	4,169	4,148	0.0	-0.1	0.0	0.0	0.1	0.0	0.0	0.0
2685490 VISTA DEL NORTE		0.16	30	4	0	0	0	0	0.0	0.0	0.0	0.0	0.0	0.0	0.0	0.0
2685492 CABAZON AVE		0.35	45	4	3,028	3,032	2,971	3,083	0.0	0.0	-0.1	0.1	0.0	0.0	-0.1	0.1
2685494 WHITEWATER CHA	Other	0.06	55	4	21,505	21,501	21,561	21,834	0.0	0.0	0.0	0.1	0.0	0.0	0.0	0.1
2685496 50TH AVE	Other	0.01	55	4	31,446	31,439	31,437	31,406	0.0	0.0	0.0	0.0	0.0	0.0	0.0	0.0
2685498 GRAPEFRUIT BLVD	State Route-Full Access	0.61	55	4	8,346	8,479	8,433	8,383	0.0	0.1	0.0	0.0	-0.1	0.0	0.0	0.0
2685500 AVE 52	Other	0.03	60	4	1,534	1,400	1,527	1,518	0.0	-0.4	0.0	0.0	0.4	0.0	0.4	0.3
2685502 MONROE ST	Other	0.51	50	4	28,393	28,566	28,739	28,532	0.0	0.0	0.1	0.0	0.0	0.0	0.0	0.0
2685504 48TH AVE		0.42	30	4	0	0	0	0	0.0	0.0	0.0	0.0	0.0	0.0	0.0	0.0
2685507 JACKSON ST	Other	0.50	45	4	11,213	11,249	11,150	11,284	0.0	0.0	0.0	0.0	0.0	0.0	0.0	0.0
2685510 50TH AVE	Other	0.50	50	4	15,930	15,968	16,006	16,017	0.0	0.0	0.0	0.0	0.0	0.0	0.0	0.0
2685512 STATE HIGHWAY 1	State Route-Full Access	0.13	55	4	1,273	1,237	1,161	1,216	0.0	-0.1	-0.4	-0.2	0.1	0.0	-0.3	-0.1
2685514 SHIELDS RD		0.26	45	4	154	143	170	169	0.0	-0.3	0.4	0.4	0.3	0.0	0.7	0.7
2685516 AVE 48	Other	0.25	50	4	3,905	3,795	3,921	3,865	0.0	-0.1	0.0	0.0	0.1	0.0	0.1	0.1
2685518 DOCTOR CARREON	Other	0.26	45	4	19,169	18,880	18,868	18,943	0.0	-0.1	-0.1	-0.1	0.1	0.0	0.0	0.0
2685520 STATE HIGHWAY 1	State Route-Full Access	0.25	55	4	1,399	1,484	1,301	1,302	0.0	0.3	-0.3	-0.3	-0.3	0.0	-0.6	-0.6
2685522 MONROE ST	Other	0.28	50	4	29,116	29,184	29,446	29,247	0.0	0.0	0.0	0.0	0.0	0.0	0.0	0.0
2685524 VARNER RD	Other	0.11	45	4	4,314	4,350	4,271	4,383	0.0	0.0	0.0	0.0	0.0	0.0	-0.1	0.0
2685526 INDIO BLVD	Other	0.13	50	4	5,713	5,858	5,826	5,964	0.0	0.1	0.2	0.2	-0.1	0.0	0.0	0.1
2685528 INDIO BLVD	Other	0.36	50	4	6,334	6,485	6,673	6,836	0.0	0.1	0.2	0.3	-0.1	0.0	0.1	0.2
2685532 JEFFERSON ST	Other	0.12	55	4	15,975	15,865	15,776	15,693	0.0	0.0	-0.1	-0.1	0.0	0.0	0.0	0.0
2685536 AVE 42	Other	0.72	50	4	1,163	1,027	1,080	975	0.0	-0.5	-0.3	-0.8	0.5	0.0	0.2	-0.2
2685538 AVE 42	Other	0.50	50	4	1,163	1,027	1,080	975	0.0	-0.5	-0.3	-0.8	0.5	0.0	0.2	-0.2
2685542 VAN BUREN ST	Other	0.48	50	4	14,445	14,336	14,524	13,947	0.0	0.0	0.0	-0.2	0.0	0.0	0.1	-0.1
2685545 CALHOUN ST		0.52	30	4	0	0	0	0	0.0	0.0	0.0	0.0	0.0	0.0	0.0	0.0
2685547 DOCTOR CARREON	Other	0.50	45	4	1,379	1,425	1,453	1,352	0.0	0.1	0.2	-0.1	-0.1	0.0	0.1	-0.2
2685549 JACKSON ST	Other	0.36	45	4	2,558	2,734	2,750	2,605	0.0	0.3	0.3	0.1	-0.3	0.0	0.0	-0.2
2685552 AVE 49	Other	0.15	60	4	92	92	92	92	0.0	0.0	0.0	0.0	0.0	0.0	0.0	0.0
2685555 VAN BUREN ST	Other	0.26	45	4	92	92	92	92	0.0	0.0	0.0	0.0	0.0	0.0	0.0	0.0
2685557 1ST ST	Other	0.22	45	4	45	125	45	45	0.0	4.4	0.0	0.0	-4.4	0.0	-4.4	-4.4
2685559 HARRISON ST	State Route-Full Access	0.21	60	4	81,630	81,502	81,065	81,567	0.0	0.0	0.0	0.0	0.0	0.0	0.0	0.0
2685561 6TH ST	Other	0.18	45	4	137	217	137	137	0.0	2.0	0.0	0.0	-2.0	0.0	-2.0	-2.0
2685563 50TH AVE	Other	0.22	55	4	14,402	14,414	14,389	14,349	0.0	0.0	0.0	0.0	0.0	0.0	0.0	0.0
2685565 JACKSON ST	Other	0.51	55	4	14,252	14,265	14,232	14,294	0.0	0.0	0.0	0.0	0.0	0.0	0.0	0.0
2685569 VAN BUREN ST	Other	0.06	50	4	12,436	12,337	12,556	12,005	0.0	0.0	-0.2	0.0	0.0	0.0	0.1	-0.1
2685571 JACKSON ST	Other	0.50	55	4	14,649	14,739	14,622	14,732	0.0	0.0	0.0	0.0	0.0	0.0	0.0	0.0
2685573 54TH AVE	Other	0.48	50	4	4,390	4,362	4,515	4,475	0.0	0.0	0.1	0.1	0.0	0.0	0.1	0.1
2685576 MONROE ST	Other	0.49	55	4	34,219	34,392	34,568	34,439	0.0	0.0	0.0	0.0	0.0	0.0	0.0	0.0
2685578 AVE 52	Other	0.50	55	4	23,500	23,659	23,514	23,852	0.0	0.0	0.0	0.1	0.0	0.0	0.0	0.0
2685582 WESTWARD HO DR		0.50	45	4	0	0	23	4	0.0	0.0	0.0	0.0	0.0	0.0	0.0	0.0
2685588 FRED WARING DR	Other	0.32	55	4	5,604	5,706	5,692	5,720	0.0	0.1	0.1	0.1	-0.1	0.0	0.0	0.0
2685592 FRED WARING DR	Other	0.22	55	4	14,653	14,545	14,130	14,068	0.0	0.0	-0.2	-0.2	0.0	0.0	-0.1	-0.1
2685594 MADISON ST	Other	0.50	50	4	17,842	17,842	18,070	18,228	0.0	0.0	0.1	0.0	0.0	0.0	0.1	0.1
2685596 MILES AVE	Other	0.25	45	4	65,280	65,030	65,381	65,305	0.0	0.0	0.0	0.0	0.0	0.0	0.0	0.0
2685600 VAN BUREN ST	Other	0.50	50	4	12,919	12,729	13,061	12,515	0.0	-0.1	0.0	-0.1	0.1	0.0	0.1	-0.1
2685604 CALLE SINALOA	Other	0.1														

2685633 FRED WARING DR	Other	0.15	55	4	37,460	37,793	37,575	37,696	0.0	0.0	0.0	0.0	0.0	0.0	0.0	0.0
2685636 UNKNOWN	Other	0.03	55	4	0	0	0	0								
2685638 OASIS CLUB DR	Other	0.50	50	4	5,189	5,468	5,677	5,648	0.0	0.2	0.4	0.4	-0.2	0.0	0.2	0.1
2685640 EL DORADO DR	Other	0.44	55	4	5,892	5,500	5,702	5,558	0.0	-0.3	-0.1	-0.3	0.3	0.0	0.2	0.0
2685642 GOLD CANYON DR	Other	0.21	50	4	14,759	14,066	14,759	14,855	0.0	0.0	0.1	0.0	0.0	0.0	0.1	0.1
2685644 COUNTRY CLUB DR	Other	0.48	55	4	32,037	31,592	31,694	31,842	0.0	0.0	0.0	0.0	0.0	0.0	0.0	0.0
2685646 HOVLEY LN E	Other	0.29	50	4	8,887	9,146	9,371	9,303	0.0	0.1	0.2	0.2	-0.1	0.0	0.1	0.1
2685651 WASHINGTON ST	Other	0.52	55	4	32,564	32,528	32,383	32,148	0.0	0.0	0.0	-0.1	0.0	0.0	0.0	-0.1
2685653 ADAMS ST		0.48	45	4	0	0	0	0								
2685655 YUCCA LN	Other	0.50	50	4	39	39	39	39	0.0	0.0	0.0	0.0	0.0	0.0	0.0	0.0
2685658 COUNTRY CLUB DR	Other	0.72	50	4	9,847	10,009	10,218	10,218	0.0	0.0	0.1	0.2	0.0	0.0	0.1	0.2
2685662 MICHIGAN DR	Other	0.12	50	4	19,949	20,114	20,745	20,504	0.0	0.0	0.0	0.1	0.0	0.0	0.1	0.1
2685668 WASHINGTON ST	Other	0.56	55	4	51,396	51,651	52,073	51,700	0.0	0.0	0.0	0.1	0.0	0.0	0.0	0.0
2685670 WASHINGTON ST	Other	0.00	55	4	24,374	24,691	24,660	24,462	0.0	0.1	0.1	0.0	-0.1	0.0	0.0	0.0
2685672 MILES AVE	Other	0.11	55	4	1,196	1,264	1,320	1,372	0.0	0.2	0.2	0.6	-0.2	0.0	0.2	0.4
2685675 FRANK SINATRA DR	Other	0.25	55	4	42,996	43,523	44,236	43,604	0.0	0.1	0.1	0.1	-0.1	0.0	0.1	0.0
2685677 PORTOLA AVE	Other	0.52	50	4	0	0	0	0								
2685679 MARKET PL		0.46	45	4	113	114	22	22	0.0	0.0	-7.2	-7.2	0.0	0.0	-7.2	-7.2
2685684 COOK ST	Other	0.16	55	4	31,964	32,003	31,915	32,000	0.0	0.0	0.0	0.0	0.0	0.0	0.0	0.0
2685688 PORTOLA AVE	Other	0.38	50	4	4,174	4,166	4,013	4,015	0.0	0.0	-0.2	-0.2	0.0	0.0	-0.2	-0.2
2685690 HOVLEY LN E	Other	0.54	45	4	189	175	45	35	0.0	0.0	-0.3	-0.3	0.3	0.0	-0.2	-0.2
2685692 EL DORADO DR	Other	0.50	55	4	90	64	336	212	0.0	-1.5	5.7	3.7	1.5	0.0	-5.9	-7.0
2685694 COOK ST	Other	0.41	55	4	43	0	0	0	0.0						7.2	5.2
2685697 RANCHO PALMERAS DR		0.27	30	4	0	0	0	0								
2685699 FAIRWAY DR	Other	0.26	30	4	13	12	0	0	0.0	-0.3			0.3	0.0		
2685702 DEEP CANYON RD		0.26	45	4	333	364	294	258	0.0	0.4	-0.5	-1.1	-0.4	0.0	-0.9	-1.5
2685707 FRED WARING DR	Other	0.59	55	4	37,450	37,783	37,566	37,687	0.0	0.0	0.0	0.0	0.0	0.0	0.0	0.0
2685709 STATE HIGHWAY 1 State Route-Full Access		0.25	55	4	37,480	37,365	37,741	37,611	0.0	0.0	0.0	0.0	0.0	0.0	0.0	0.0
2685711 STATE HIGHWAY 1 State Route-Full Access		0.25	55	4	37,480	37,365	37,741	37,611	0.0	0.0	0.0	0.0	0.0	0.0	0.0	0.0
2685713 COOK ST	Other	0.06	55	4	31,964	32,003	31,915	32,000	0.0	0.0	0.0	0.0	0.0	0.0	0.0	0.0
2685716 PHYLLIS JACKSON	Other	0.20	55	4	0	0	0	0								
2685721 SAN PABLO AVE	Other	0.09	45	4	0	0	0	0								
2685724 STATE HIGHWAY 1 State Route-Full Access		0.25	55	4	19,126	19,185	19,316	19,131	0.0	0.0	0.0	0.0	0.0	0.0	0.0	0.0
2685726 42ND AVE		0.50	45	4	0	0	0	0								
2685733 FRED WARING DR	Other	0.47	55	4	37,460	37,793	37,575	37,696	0.0	0.0	0.0	0.0	0.0	0.0	0.0	0.0
2685735 DUNE PALMS RD	Other	0.26	45	4	0	51	0	0								
2685737 WESTWARD HO DR		0.20	35	4	0	0	0	0								
2685742 ADAMS ST	Other	0.16	45	4	1,273	1,248	1,263	1,376	0.0	-0.1	0.0	0.3	0.1	0.0	0.1	0.4
2685744 MILES AVE	Other	0.25	55	4	594	534	577	538	0.0	-0.5	-0.1	-0.4	0.5	0.0	0.3	0.0
2685747 AVE 42	Other	0.13	50	4	1,202	1,066	1,119	1,014	0.0	-0.5	-0.3	0.5	0.0	0.2	-0.2	-0.2
2685752 WASHINGTON ST	Other	0.73	55	4	16,303	16,270	16,327	16,409	0.0	0.0	0.0	0.0	0.0	0.0	0.0	0.0
2685755 ADAMS ST	Other	0.00	55	4	2,926	3,009	3,016	3,016	0.0	0.1	0.2	0.1	-0.1	0.0	0.1	0.0
2685759 ADAMS ST	Other	0.09	45	4	468	554	506	517	0.0	0.7	0.3	0.4	-0.7	0.0	-0.4	-0.3
2685761 VARNER RD	Other	0.08	50	4	20,601	20,776	20,804	20,749	0.0	0.0	0.0	0.0	0.0	0.0	0.0	0.0
2685763 COUNTRY CLUB DR	Other	0.09	50	4	9,886	9,817	10,048	10,257	0.0	0.0	0.1	0.2	0.0	0.0	0.1	0.2
2685765 VARNER RD	Other	0.44	45	4	6,265	6,271	6,285	6,285	0.0	0.0	0.0	0.0	0.0	0.0	0.0	0.0
2685767 66TH AVE	Other	0.46	55	4	8,655	8,649	8,600	8,600	0.0	0.0	0.0	0.0	0.0	0.0	0.0	0.0
2685768 66TH AVE	Other	0.49	55	4	7,948	7,923	7,928	7,886	0.0	0.0	0.0	0.0	0.0	0.0	0.0	0.0
2685772 HARRISON ST	State Route-Full Access	0.51	55	4	7,305	7,098	7,194	7,305	0.0	-0.1	-0.1	0.0	0.1	0.0	0.1	0.1
2685774 VAN BUREN ST	Other	0.53	50	4	1,060	1,071	1,083	1,071	0.0	0.0	0.1	0.0	0.0	0.0	0.0	0.0
2685776 64TH AVE		0.49	50	4	2,589	2,366	2,575	2,606	0.0	-0.4	0.0	0.0	0.4	0.0	0.4	0.4
2685778 64TH AVE		0.51	50	4	2,247	2,009	2,213	2,249	0.0	-0.5	-0.1	0.0	0.5	0.0	0.4	0.5
2685780 JACKSON ST	Other	0.40	55	4	7,948	7,923	7,886	7,928	0.0	0.0	0.0	0.0	0.0	0.0	0.0	0.0
2685786 MONROE ST	Other	0.33	55	4	14,538	14,887	14,699	14,924	0.0	0.1	0.0	0.1	-0.1	0.0	-0.1	0.0
2685790 JACKSON ST	Other	0.50	55	4	19,379	19,379	19,548	19,548	0.0	0.0	0.0	0.0	0.0	0.0	0.0	0.0
2685793 60TH AVE		0.50	50	4	8,951	9,088	9,174	9,061	0.0	0.1	0.1	0.1	0.0	0.0	0.0	0.0
2685795 HARRISON ST	State Route-Full Access	0.00	55	4	26,876	27,077	26,981	26,864	0.0	0.0	0.0	0.0	0.0	0.0	0.0	0.0
2685797 VAN BUREN ST	Other	0.50	50	4	5,221	5,384	5,287	5,287	0.0	0.1	0.2	0.1	-0.1	0.0	0.1	-0.1
2685799 62ND AVE	Other	0.50	45	4	13,782	14,133	13,972	13,811	0.0	0.1	0.1	0.0	-0.1	0.0	-0.1	-0.1
2685801 VAN BUREN ST	Other	0.50	50	4	19,847	20,661	20,064	20,184	0.0	0.2	0.0	0.1	-0.2	0.0	-0.1	-0.1
2685805 62ND AVE	Other	0.51	45	4	9,621	9,820	9,554	9,595	0.0	0.1	0.0	0.0	-0.1	0.0	-0.1	-0.1
2685807 HARRISON ST	State Route-Full Access	0.02	55	4	82,228	81,327	81,627	81,751	0.0	0.0	0.0	0.0	0.0	0.0	0.0	0.0
2685809		0.46	45	4	1,495	1,503	1,567	1,348	0.0	0.0	0.2	-0.5	0.2	0.0	-0.5	-0.5
2685811 62ND AVE	Other	0.76	45	4	4,294	4,343	4,249	4,401	0.0	0.0	0.0	0.1	0.0	0.0	-0.1	0.1
2685813 58TH AVE	Other	0.51	50	4	10,814	10,753	10,629	10,802	0.0	0.0	-0.1	0.0	0.0	0.0	-0.1	0.0
2685817 58TH AVE	Other	0.50	50	4	12,500	12,232	12,021	12,328	0.0	-0.1	-0.2	-0.1	0.1	0.0	-0.1	0.0
2685823 62ND AVE	Other	0.50	45	4	14,133	13,953	14,210	14,175	0.0	-0.1	0.0	0.0	0.1	0.0	0.1	0.1
2685827 HARRISON ST	State Route-Full Access	0.01	55	4	69,728	69,095	69,606	69,423	0.0	0.0	0.0	0.0	0.0	0.0	0.0	0.0
2685829 POLK ST	Other	0.50	55	4	6,000	6,034	6,028	5,997	0.0	0.0	0.0	0.0	0.0	0.0	0.0	0.0
2685832		0.29	45	4	0	0	0	0								
2685834 62ND AVE	Other	0.50	45	4	4,249	4,343	4,401	4,401	0.0	0.0	0.0	0.1	0.0	0.0	-0.1	0.1
2685837 VAN BUREN ST	Other	0.01	50	4	17,873	18,651	18,003	18,212	0.0	0.2	0.0	0.1	-0.2	0.0	-0.2	-0.1
2685842 JACKSON ST	Other	0.47	55	4	23,131	22,860	23,091	23,322	0.0	-0.1	0.0	0.0	0.1	0.0	0.0	0.1
2685845 50TH AVE	Other	0.25	55	4	16,019	16,113	15,946	15,871	0.0	0.0	0.0	0.0	0.0	0.0	0.0	-0.1
2685847 50TH AVE	Other	0.25	55	4	15,991	16,085	15,918	15,844	0.0	0.0	0.0	0.0	0.0	0.0	0.0	-0.1
2685858 54TH AVE	Other	0.10	55	4	5,019	5,167	5,085	4,972	0.0	0.1	0.1	0.0	-0.1	0.0	-0.1	-0.2
2685860 HARRISON ST	State Route-Full Access	0.12	60	4	58,461	58,239	58,130	58,707	0.0	0.0	0.0	0.0	0.0	0.0	0.0	0.0
2685862 AVE 52	Other	0.32	55	4	23,444	23,372	23,588	23,532	0.0	0.0	0.0	0.0	0.0	0.0	0.0	0.0
2685864 HARRISON ST	State Route-Full Access	0.43	55	4	58,461	58,239	58,130	58,707	0.0	0.0	0.0	0.0	0.0	0.0	0.0	0.0
2685866 AVE 52	Other	0.19	55	4	3,780	3,787	3,779	3,779	0.0	0.0	0.0	0.0	0.0	0.0	0.0	0.0
2685868 AVE 52	Other	0.24	55	4	3,872	3,879	3,860	3,871	0.0	0.0	0.0	0.0	0.0	0.0	0.0	0.0
2685870 TYLER ST	Other	0.41	55	4	3,312	3,188	3,296	3,291	0.0	-0.2	0.0	0.0	0.2	0.0	0.1	0.1
2685873 54TH AVE	Other	0.01	55	4	4,130	4,147	4,136	4,143	0.0	0.0	0.0	0.0	0.0	0.0	0.0	0.0
2685875 54TH AVE	Other	0.19	55	4	3,827	3,804	3,810									

2685914 VAN BUREN ST	Other	0.50	50	4	11,806	11,532	11,986	11,508	0.0	-0.1	0.1	-0.1	0.1	0.0	0.2	0.0
2685916 AIRPORT BLVD	Other	0.55	55	4	18,647	18,865	18,746	18,779	0.0	0.1	0.0	0.0	-0.1	0.0	0.0	0.0
2685920 AVE 52	Other	0.27	55	4	31,305	31,377	31,350	31,328	0.0	0.0	0.0	0.0	0.0	0.0	0.0	0.0
2685924 SHADY LN	Other	0.15	55	4	92	92	92	92	0.0	0.0	0.0	0.0	0.0	0.0	0.0	0.0
2685926 BAGDAD AVE	Other	0.25	45	4	0	0	0	0	0.0	0.0	0.0	0.0	0.0	0.0	0.0	0.0
2685928 SHADY LN	Other	0.12	45	4	92	92	92	92	0.0	0.0	0.0	0.0	0.0	0.0	0.0	0.0
2685934 AVE 52	Other	0.02	55	4	9,753	9,692	9,952	9,915	0.0	0.0	0.1	0.1	0.0	0.0	0.1	0.1
2685937 HARRISON ST	State Route-Full Access	0.08	60	4	81,584	81,535	81,018	81,521	0.0	0.0	0.0	0.0	0.0	0.0	0.0	0.0
2685941		0.37	45	4	0	0	0	0								
2685943 GORE ST		0.38	45	4	0	0	0	0								
2685945 JACKSON ST	Other	0.10	45	4	0	0	0	0								
2685947 FARGO CYN RD	Other	1.67	40	4	0	0	0	0								
2685949 INDIO CENTER DR	Other	0.57	55	4	0	0	0	0								
2685951		0.25	30	4	0	0	0	0								
2685953 DILLON RD	Other	0.59	55	4	12,266	12,255	12,232	12,210	0.0	0.0	0.0	0.0	0.0	0.0	0.0	0.0
2685955 HARRISON ST		0.19	30	4	0	0	0	0								
2685957 AVE 44	Other	0.67	50	4	421	429	429	404	0.0	0.1	0.1	-0.2	-0.1	0.0	0.0	-0.3
2685961		0.65	45	4	0	0	0	0								
2685964 DILLON RD	Other	0.12	55	4	11,845	11,825	11,803	11,806	0.0	0.0	0.0	0.0	0.0	0.0	0.0	0.0
2685966 DILLON RD	Other	0.06	55	4	4,758	4,752	4,680	4,731	0.0	0.0	-0.1	0.0	0.0	0.0	-0.1	0.0
2685968 DILLON RD	Other	0.30	55	4	4,925	4,985	4,926	4,944	0.0	0.1	0.0	0.0	0.0	0.0	-0.1	0.0
2685973 INDIO BLVD	State Route-Full Access	0.27	55	4	60,047	59,778	59,599	59,669	0.0	0.0	0.0	0.0	0.0	0.0	0.0	0.0
2685975 CALHOUN ST		0.25	45	4	1,241	1,277	1,315	1,214	0.0	0.1	0.3	-0.1	-0.1	0.0	0.1	-0.2
2685977 VAN BUREN ST		0.15	50	4	4,776	4,695	4,749	4,622	0.0	-0.1	0.0	-0.1	0.1	0.0	0.0	-0.1
2685979 BUENA VISTA AVE		0.24	45	4	0	0	0	0								
2685981 MONROE ST	Other	0.12	55	4	10,281	10,198	10,644	10,224	0.0	0.0	0.2	0.0	0.0	0.0	0.2	0.0
2685983 AVE 44	Other	0.08	50	4	31,939	31,974	32,210	31,541	0.0	0.0	0.0	-0.1	0.0	0.0	0.0	-0.1
2685985 BUENA VISTA AVE		0.36	45	4	0	0	0	0								
2685987 INDIO BLVD	Other	0.29	50	4	27,807	27,845	27,675	27,943	0.0	0.0	0.0	0.0	0.0	0.0	0.0	0.0
2685989 CLINTON ST	Other	0.17	45	4	1,059	1,133	1,048	1,345	0.0	0.3	0.0	1.0	0.0	0.0	-0.3	0.7
2685991 AVE 44	Other	0.06	50	4	10,886	10,795	10,830	10,766	0.0	0.0	0.0	0.0	0.0	0.0	0.0	0.0
2685993 JACKSON ST	Other	0.23	55	4	10,012	9,891	10,054	9,934	0.0	-0.1	0.0	0.0	0.1	0.0	0.1	0.0
2685995 45TH AVE		0.30	45	4	7,803	7,727	7,706	7,706	0.0	0.0	0.0	-0.1	0.0	0.0	0.0	0.0
2685997 JACKSON ST	Other	0.06	55	4	23,373	23,234	23,157	23,267	0.0	0.0	0.0	0.0	0.0	0.0	0.0	0.0
2685999 JACKSON ST	Other	0.28	55	4	33,393	33,238	32,979	33,242	0.0	0.0	-0.1	0.0	0.0	0.0	0.0	0.0
2686001 AVE 44	Other	0.00	50	4	55,319	55,322	55,136	54,849	0.0	0.0	0.0	0.0	0.0	0.0	0.0	0.0
2686003 VARNER RD	Other	0.42	55	4	0	0	0	0								
2686007 45TH AVE		0.28	45	4	7,803	7,727	7,706	7,706	0.0	0.0	0.0	-0.1	0.0	0.0	0.0	0.0
2686009 GOLF CENTER PKY	State Route-Full Access	0.28	55	4	5,083	5,502	5,146	4,943	0.0	0.3	0.1	-0.1	-0.3	0.0	-0.3	-0.5
2686013 INDIO BLVD	State Route-Full Access	0.05	55	4	60,047	59,778	59,599	59,669	0.0	0.0	0.0	0.0	0.0	0.0	0.0	0.0
2686017 INDIO BLVD	Other	0.40	50	4	29,918	29,557	29,789	29,619	0.0	-0.1	0.0	0.0	0.1	0.0	0.0	0.0
2686019 OASIS ST	Other	0.07	45	4	326	345	175	228	0.0	0.3	-1.5	-2.7	-0.3	0.0	-1.8	-3.0
2686022 INDIO BLVD	Other	0.21	50	4	26,749	26,712	26,627	26,598	0.0	0.0	0.0	0.0	0.0	0.0	0.0	0.0
2686024 HOOVER ST	Other	0.03	45	4	0	0	0	0								
2686026 CIVIC CENTER DR	Other	0.05	50	4	20,425	20,678	20,341	21,036	0.0	0.1	0.0	0.1	-0.1	0.0	-0.1	0.1
2686028 JACKSON ST	Other	0.04	55	4	9,816	10,009	10,111	10,506	0.0	0.1	0.1	-0.1	0.0	0.0	0.2	0.0
2686032 OASIS ST	Other	0.27	45	4	1,182	1,148	1,151	1,148	0.0	-0.1	-0.1	-0.1	-0.1	0.0	-0.3	-0.3
2686034 AVE 48	Other	0.50	50	4	5,001	4,863	4,879	4,956	0.0	-0.1	-0.1	0.0	0.1	0.0	0.0	0.1
2686040 JACKSON ST	Other	0.25	45	4	2,670	2,845	2,863	2,717	0.0	0.3	0.0	-0.1	-0.3	0.0	0.0	-0.2
2686043 AVE 46	State Route-Full Access	0.12	50	4	16,515	16,637	16,610	16,741	0.0	0.0	0.0	0.1	0.0	0.0	0.0	0.0
2686045 MONROE ST	Other	0.24	50	4	10,388	10,732	11,029	10,750	0.0	0.1	0.3	0.1	-0.1	0.0	0.1	0.0
2686047 DOCTOR CARROLL ST	Other	0.37	45	4	441	429	451	446	0.0	-0.1	0.1	0.0	0.1	0.0	0.2	0.2
2686050 MADISON ST	Other	0.25	30	4	12,232	12,529	11,903	12,169	0.0	0.1	0.0	0.0	0.1	0.0	-0.2	-0.1
2686052 46TH AVE		0.25	45	4	639	753	588	606	0.0	0.7	-0.4	-0.2	-0.7	0.0	-1.1	-0.9
2686054 CLINTON ST	Other	0.25	45	4	19,366	19,151	19,964	19,054	0.0	0.0	0.0	-0.1	0.0	0.0	0.0	0.0
2686057 STATE HIGHWAY 1	State Route-Full Access	0.35	50	4	1,202	1,213	1,183	1,190	0.0	0.0	0.0	-0.1	0.0	0.0	-0.1	-0.1
2686060 MONROE ST	Other	0.16	50	4	2,637	2,868	2,775	2,833	0.0	0.4	0.2	0.3	-0.4	0.0	-0.1	-0.1
2686062 MILES AVE	Other	0.24	45	4	16,537	16,472	16,029	16,424	0.0	0.0	-0.1	0.0	0.0	0.0	-0.1	0.0
2686064 HOOVER ST		0.19	45	4	0	0	0	0								
2686066 CLINTON ST	Other	0.23	45	4	15,346	15,234	15,789	15,339	0.0	0.0	0.1	0.0	0.0	0.0	0.2	0.0
2686068 MILES AVE	Other	0.27	45	4	30,568	30,645	30,606	30,912	0.0	0.0	0.0	0.0	0.0	0.0	0.0	0.0
2686070 INDIO BLVD	Other	0.06	50	4	26,749	26,712	26,627	26,598	0.0	0.0	0.0	0.0	0.0	0.0	0.0	0.0
2686072 FRED WARING DR	Other	0.07	55	4	31,058	30,913	30,967	30,752	0.0	0.0	0.0	0.0	0.0	0.0	0.0	0.0
2686075 PARK ST	Other	0.13	45	4	1,104	1,157	1,127	1,120	0.0	0.2	0.1	0.1	-0.2	0.0	-0.1	-0.1
2686077 PARK ST	Other	0.27	45	4	753	789	890	842	0.0	0.2	0.7	0.5	-0.2	0.0	0.5	0.3
2686082 46TH ST		0.25	45	4	639	753	588	606	0.0	0.7	-0.4	-0.2	-0.7	0.0	-1.1	-0.9
2686085 MADISON ST	Other	0.53	55	4	9,251	9,124	10,018	9,889	0.0	-0.1	0.3	0.3	0.1	0.0	0.4	0.3
2686089 DILLON RD	Other	0.27	55	4	21,505	21,501	21,561	21,834	0.0	0.0	0.0	0.1	0.0	0.0	0.0	0.1
2686096 22ND AVE		1.21	45	4	0	0	0	0								
2686100 DIAMOND AVE		0.28	45	4	0	0	0	0								
2686102 20TH AVE		0.25	45	4	0	0	0	0								
2686104 DILLON RD	Other	0.11	55	4	16,508	16,530	16,515	16,508	0.0	0.0	0.0	0.0	0.0	0.0	0.0	0.0
2686108 LINCOLN ST		0.98	45	4	1,377	1,382	1,411	1,384	0.0	0.0	0.1	0.0	0.0	0.0	0.1	0.0
2686110 LINCOLN ST		0.51	45	4	1,985	1,963	1,989	2,014	0.0	0.0	0.0	0.1	0.0	0.0	0.1	0.1
2686112 62ND AVE		1.02	45	4	4,372	4,368	4,425	4,399	0.0	0.0	0.1	0.0	0.0	0.0	0.1	0.0
2686117 BUCHANAN ST		0.50	45	4	161	128	107	134	0.0	-1.0	-1.8	-0.8	1.0	0.0	-0.8	0.2
2686119 60TH AVE		0.20	45	4	2,995	2,986	3,014	3,015	0.0	0.0	0.0	0.0	0.0	0.0	0.0	0.0
2686121 54TH AVE		0.25	45	4	0	0	0	0								
2686124 BUCHANAN ST		1.00	45	4	924	896	904	911	0.0	-0.1	-0.1	0.1	0.0	0.0	0.0	0.1
2686128		0.59	45	4	4,035	4,026	4,005	4,035	0.0	0.0	0.0	-0.1	0.0	0.0	-0.1	0.0
2686132 58TH AVE		0.52	45	4	614	613	615	607	0.0	0.0	0.0	-0.1	0.0	0.0	0.0	0.0
2686135 LINCOLN ST	Other	0.51	45	4	5,892	5,876	5,901	5,897	0.0	0.0	0.0	0.0	0.0	0.0	0.0	0.0
2686137 HAMMOND RD	Other	0.05	45	4	1,346	1,349	1,348	1,349	0.0	0.0	0.0	0.0	0.0	0.0	0.0	0.0
2686139 62ND AVE	Other	0.01	45	4	22,291	22,274	22,271	22,265	0.0	0.0	0.0	0.0	0.0	0.0	0.0	0.0
2686141 62ND AVE	Other	0.15	45	4	41,813	41,811	41,716	41,811	0.0	0.0	0.0	0.0	0.0	0.0	0.0	0.0
2686143 64TH AVE		0.83	45	4	23,663	23,670	23,558	23,589	0.0	0.0	0.0	0.0	0.0	0.0	0.0	0.0

2686187 62ND AVE	Other	0.35	60	4	13,325	13,278	13,387	13,264	0.0	0.0	0.0	0.0	0.0	0.0	0.0	0.0
2686192 10TH AVE	Other	0.51	45	4	0	0	0	0								
2686194 N LOVEKIN BLVD	Other	0.25	45	4	299	356	346	345	0.0	0.8	0.6	0.6	-0.8	0.0	-0.1	-0.1
2686198 S BROADWAY	Other	0.25	45	4	0	0	0	0								
2686200 W 14TH AVE	Other	0.25	45	4	0	0	0	0								
2686204 E BARNARD ST	Other	0.34	45	4	0	0	0	0								
2686206 N 7TH ST	Other	0.13	45	4	0	0	0	0								
2686208 E HOBSON WAY	Other	0.50	55	4	2,553	2,468	2,512	2,481	0.0	-0.1	-0.1	-0.1	0.1	0.0	0.1	0.0
2686210 W RIVERSIDE DR	Other	0.25	50	4	234	312	318	312	0.0	1.2	1.3	1.2	-1.2	0.0	0.1	0.0
2686212 W HOBSON WAY	Other	0.38	55	4	1,692	1,535	1,593	1,614	0.0	-0.4	-0.3	-0.2	0.4	0.0	0.2	0.2
2686214 W HOBSON WAY	Other	0.12	55	4	1,692	1,535	1,593	1,614	0.0	-0.4	-0.3	-0.2	0.4	0.0	0.2	0.2
2686216 GRAEBER ST	Other	0.39	40	4	15,514	15,526	15,567	15,536	0.0	0.0	0.0	0.0	0.0	0.0	0.0	0.0
2686319 STATE HIGHWAY 7	State Route-Full Access	0.01	40	4	22,031	22,044	22,045	22,051	0.0	0.0	0.0	0.0	0.0	0.0	0.0	0.0
2686315		0.10	50	4	17,349	17,378	17,314	17,285	0.0	0.0	0.0	0.0	0.0	0.0	0.0	0.0
2686316 GARRETSON AVE	Other	0.07	50	4	19,520	19,591	19,544	19,587	0.0	0.0	0.0	0.0	0.0	0.0	0.0	0.0
2686317 SYCAMORE CANYON BLV		0.51	45	4	14,593	14,579	14,671	14,739	0.0	0.0	0.0	0.0	0.0	0.0	0.0	0.0
2686319 VINELAND ST	Other	0.11	45	4	0	0	0	0								
2686320 SANTORO DR		0.50	50	4	9,311	9,240	9,272	9,250	0.0	0.0	0.0	0.0	0.0	0.0	0.0	0.0
2686326 UNKNOWN	Other	4.69	40	4	0	0	0	0								
2686327 MARGARITA RD	Other	0.42	55	4	5,052	4,958	5,209	5,065	0.0	-0.1	0.1	0.0	0.1	0.0	0.2	0.1
2686328 EQUITY DR	Other	0.19	50	4	0	0	0	0								
2686329 YNEZ RD		0.11	50	4	2,992	3,109	2,896	3,028	0.0	0.2	-0.1	0.1	-0.2	0.0	-0.3	-0.1
2686330 YNEZ RD		0.21	50	4	2,992	3,109	2,896	3,028	0.0	0.2	-0.1	0.1	-0.2	0.0	-0.3	-0.1
2686331 SANDIA CREEK DR		0.19	45	4	0	0	0	0								
2686332 DE LUZ RD	Other	0.59	40	4	3,184	3,184	3,184	3,184	0.0	0.0	0.0	0.0	0.0	0.0	0.0	0.0
2686333 DE LUZ RD	Other	0.95	40	4	3,184	3,184	3,184	3,184	0.0	0.0	0.0	0.0	0.0	0.0	0.0	0.0
2686334 DE LUZ RD	Other	2.17	40	4	3,184	3,184	3,184	3,184	0.0	0.0	0.0	0.0	0.0	0.0	0.0	0.0
2686335 STATE HIGHWAY 7	State Route-Full Access	0.38	60	4	64,955	64,497	64,764	64,800	0.0	0.0	0.0	0.0	0.0	0.0	0.0	0.0
2686336 PECHANGA PKWY	Other	0.28	55	4	41,342	41,226	41,176	41,051	0.0	0.0	0.0	0.0	0.0	0.0	0.0	0.0
2686337 REDHAWK PKY	Other	0.21	50	4	4,966	4,941	5,025	4,992	0.0	0.0	0.0	0.0	0.0	0.0	0.1	0.1
2686338 REDHAWK PKY	Other	0.14	55	4	55,957	55,956	55,959	55,862	0.0	0.0	0.0	0.0	0.0	0.0	0.0	0.0
2686339 STATE HIGHWAY 7	State Route-Full Access	0.22	60	4	28,010	27,842	27,976	28,006	0.0	0.0	0.0	0.0	0.0	0.0	0.0	0.0
2686340 MARGARITA RD	Other	0.31	55	4	18,141	17,744	17,767	18,133	0.0	-0.1	-0.1	0.1	0.0	0.0	0.1	0.0
2686341 RANCHO CALIFORNI	Other	0.24	40	4	47,039	46,566	46,959	47,086	0.0	0.0	0.0	0.0	0.0	0.0	0.0	0.0
2686342 WINCHESTER RD	Other	0.14	50	4	822	796	836	836	0.0	0.5	-0.1	0.1	-0.5	0.0	-0.6	-0.4
2686343 MARGARITA RD	Other	0.22	55	4	18,112	17,693	17,714	18,115	0.0	-0.1	-0.1	0.0	0.1	0.0	0.0	0.1
2686344 YNEZ RD	Other	0.04	50	4	2,992	3,109	2,896	3,028	0.0	0.2	-0.1	0.1	-0.2	0.0	-0.3	-0.1
2686345 SAGE RD	Other	1.67	40	4	2,198	2,207	2,207	2,211	0.0	0.0	0.0	0.0	0.0	0.0	0.0	0.0
2686346 VIA DE ORO		1.01	30	4	5	5	5	5	0.0	0.0	0.0	0.0	0.0	0.0	0.0	0.0
2686347 E BENTON RD	Other	0.01	40	4	392	417	408	408	0.0	0.3	0.4	0.2	-0.3	0.0	0.2	-0.1
2686348 ORTEGA HIGHWAY	State Route-Full Access	0.27	40	4	5,685	5,698	5,695	5,729	0.0	0.0	0.0	0.0	0.0	0.0	0.0	0.0
2686349 ETHANAC RD	Other	0.25	60	4	31,962	31,872	31,888	31,795	0.0	0.0	0.0	0.0	0.0	0.0	0.0	0.0
2686350 ETHANAC RD		0.50	60	4	31,472	31,385	31,388	31,312	0.0	0.0	0.0	0.0	0.0	0.0	0.0	0.0
2686351 FAIRVIEW AVE	Other	0.25	50	4	24,586	24,608	24,441	24,428	0.0	0.0	0.0	0.0	0.0	0.0	0.0	0.0
2686352 N CORNELL ST	Other	0.03	30	4	0	0	0	0								
2686353 DOMENIGONI PKY	Other	0.52	55	4	38,349	38,273	38,320	38,261	0.0	0.0	0.0	0.0	0.0	0.0	0.0	0.0
2686354 Paris Line MT Ext		0.68	45	4	38,349	38,273	38,320	38,261	0.0	0.0	0.0	0.0	0.0	0.0	0.0	0.0
2686355 SUMMERHILL DR	Other	0.09	50	4	8	4	10	4	0.0	-3.1	1.1	-3.1	3.1	0.0	4.2	0.0
2686356 SUMMERHILL DR	Other	0.48	50	4	8	4	10	4	0.0	-3.1	1.1	-3.1	3.1	0.0	4.2	0.0
2686357 GARBONI RD	Other	0.27	55	4	1,731	1,721	1,686	1,870	0.0	0.0	-0.1	0.3	0.0	0.0	-0.1	0.4
2686359 BRIGGS RD	Other	0.51	50	4	29,697	29,659	29,354	29,463	0.0	0.0	-0.1	0.0	0.0	0.0	0.0	0.0
2686360 MOUNTAIN AVE	Other	0.15	60	4	21,378	21,365	21,376	21,384	0.0	0.0	0.0	0.0	0.0	0.0	0.0	0.0
2686361 DOMENIGONI PKY	Other	0.30	55	4	26,869	26,903	26,803	26,889	0.0	0.0	0.0	0.0	0.0	0.0	0.0	0.0
2686362 WINCHESTER RD	State Route-Full Access	0.06	50	4	229	223	229	228	0.0	-0.1	0.0	0.0	0.1	0.0	0.1	0.1
2686363 MURRIETA HOT SP	Other	0.07	55	4	16,937	17,118	16,809	16,809	0.0	0.0	0.0	0.0	0.0	0.0	0.0	0.0
2686364 MURRIETA HOT SP	Other	0.21	55	4	13,910	13,881	14,006	13,768	0.0	0.0	0.0	0.0	0.0	0.0	0.0	0.0
2686365 MURRIETA HOT SP	Other	0.07	55	4	22,498	22,372	22,329	22,568	0.0	0.0	0.0	0.0	0.0	0.0	0.0	0.0
2686366 PORRAS RD		0.15	45	4	4,803	4,715	4,809	4,791	0.0	-0.1	0.0	0.0	0.1	0.0	0.1	0.1
2686367 PORRAS RD		0.11	55	4	10,359	10,188	10,346	10,227	0.0	-0.1	0.0	-0.1	0.1	0.0	0.1	0.0
2686368 CALIFORNIA OAKS	Other	0.22	55	4	91	91	91	91	0.0	0.0	0.0	0.0	0.0	0.0	0.0	0.0
2686369 TRIPP FLATS RD	Other	0.19	50	4	5,614	5,604	5,610	5,613	0.0	0.0	0.0	0.0	0.0	0.0	0.0	0.0
2686370 TRIPP FLATS RD	Other	1.35	50	4	5,106	5,091	5,103	5,102	0.0	0.0	0.0	0.0	0.0	0.0	0.0	0.0
2686371 MITCHELL RD	Other	0.06	45	4	4,745	4,727	4,740	4,734	0.0	0.0	0.0	0.0	0.0	0.0	0.0	0.0
2686372 MITCHELL RD	Other	0.95	50	4	4,745	4,727	4,740	4,734	0.0	0.0	0.0	0.0	0.0	0.0	0.0	0.0
2686373 WELLMAN RD	Other	0.96	50	4	0	0	0	0								
2686374 STATE HIGHWAY 1	State Route-Full Access	0.25	55	4	25,806	25,697	25,755	25,679	0.0	0.0	0.0	0.0	0.0	0.0	0.0	0.0
2686375 MONTEREY AVE	Other	0.26	55	4	1,072	1,050	1,148	1,119	0.0	-0.1	0.3	0.2	0.1	0.0	0.4	0.3
2686376 STATE HIGHWAY 1	State Route-Full Access	0.12	55	4	27,863	27,899	27,845	27,943	0.0	0.0	0.0	0.0	0.0	0.0	0.0	0.0
2686377 PORTOLA AVE	Other	0.37	50	4	0	0	0	0								
2686378 HOVLEY LN E	Other	0.22	45	4	189	175	45	35	0.0	-0.3	-6.3	-7.3	0.3	0.0	-5.9	-7.0
2686379 ADAMS ST	Other	0.26	45	4	1,391	1,513	1,432	1,362	0.0	0.4	0.4	0.0	-0.4	0.0	-0.2	-0.5
2686382 MESQUITE AVE	Other	0.05	55	4	8,108	8,133	8,097	8,082	0.0	0.0	0.0	0.0	0.0	0.0	0.0	0.0
2686383 AVE 44	Other	0.24	50	4	421	429	429	404	0.0	0.1	0.1	-0.2	-0.1	0.0	0.0	-0.3
2686384 INDIO CENTER DR	Other	0.10	55	4	10,465	10,365	10,401	10,363	0.0	0.0	0.0	0.0	0.0	0.0	0.0	0.0
2686386 INDIO BLVD	Other	0.28	50	4	29,918	29,557	29,789	29,619	0.0	-0.1	0.0	0.0	0.1	0.0	0.0	0.0
2686387 MONROE ST	Other	0.20	50	4	15,915	16,251	16,462	16,479	0.0	0.1	0.1	0.2	-0.1	0.0	0.1	0.1
2686388 AVE 46	State Route-Full Access	0.00	45	4	12,892	13,230	13,012	12,988	0.0	0.1	0.0	0.0	-0.1	0.0	-0.1	-0.1
2686390 GRAPEFRUIT BLVD	State Route-Full Access	0.08	55	4	14,915	14,917	14,870	14,917	0.0	0.0	0.0	0.0	0.0	0.0	0.0	0.0
2686391 62ND AVE	Other	0.40	45	4	22,291	22,274	22,271	22,265	0.0	0.0	0.0	0.0	0.0	0.0	0.0	0.0
2686392 GRAPEFRUIT BLVD	State Route-Full Access	0.38	45	4	6,316	6,316	6,318	6,318	0.0	0.0	0.0	0.0	0.0	0.0	0.0	0.0
2686394 PIERCE ST	State Route-Full Access	0.41	55	4	305	304	306	304	0.0	0.0	0.0	0.0	0.0	0.0	0.0	0.0
2686395 GRAPEFRUIT BLVD	State Route-Full Access	1.01	55	4	4,301	4,296	4,298	4,295	0.0	0.0	0.0	0.0	0.0	0.0	0.0	0.0
2686396 GRAPEFRUIT BLVD	State Route-Full Access	0.41	55	4	4,301	4,296	4,298	4,295	0.0	0.0	0.0	0.0	0.0	0.0	0.0	0.0
2686397 BOX CANYON RD	Other	0.44	45	4	10,334	10,323	10,299	10,317	0.0	0.0	0.0	0.0	0.0			

2686411 AVE 52	Other	0.55	55	4	2,994	3,047	3,078	3,064	0.0	0.1	0.1	0.1	-0.1	0.0	0.0	0.0
2686412 DILLON RD	Other	0.26	55	4	9,370	9,340	9,198	9,428	0.0	0.0	-0.1	0.0	0.0	0.0	-0.1	0.0
2686413 HOOVER ST	Other	0.05	45	4	0	0	0	0	0.0	0.0	0.0	0.0	0.0	0.0	0.0	0.0
2686414 HOOVER ST	Other	0.07	50	4	0	0	0	0	0.0	0.0	0.0	0.0	0.0	0.0	0.0	0.0
2686415 54TH AVE	Other	0.50	55	4	5,019	5,167	5,085	4,972	0.0	0.1	0.1	0.0	-0.1	0.0	-0.1	-0.2
2686416 VARNER RD	Other	1.14	45	4	5,410	5,348	5,319	5,269	0.0	0.0	-0.1	0.0	0.0	0.0	0.0	-0.1
2686417 E PALM CANYON D	State Route-Full Access	0.38	55	4	46,152	46,007	45,954	45,897	0.0	0.0	0.0	0.0	0.0	0.0	0.0	0.0
2686418 HACIENDA AVE	Other	0.02	50	4	2,323	2,419	2,366	2,443	0.0	0.2	0.1	0.2	-0.2	0.0	-0.1	0.0
2686419 DILLON RD	Other	0.39	55	4	16,508	16,530	16,515	16,508	0.0	0.0	0.0	0.0	0.0	0.0	0.0	0.0
2686420 LONG CANYON RD	Other	0.06	45	4	14,782	14,818	14,815	14,759	0.0	0.0	0.0	0.0	0.0	0.0	0.0	0.0
2686422 DILLON RD	Other	0.51	55	4	6,452	6,464	6,662	6,578	0.0	0.0	0.1	0.1	0.0	0.0	0.1	0.1
2686423 HACIENDA AVE	Other	0.00	50	4	12,910	13,272	13,394	13,433	0.0	0.1	0.2	0.2	-0.1	0.0	0.0	0.1
2686425 TRAM WAY RD	Other	0.20	50	4	3,709	3,698	3,734	3,728	0.0	0.0	0.0	0.0	0.0	0.0	0.0	0.0
2686426 20TH AVE	Other	0.12	50	4	6,157	6,090	5,919	6,058	0.0	0.0	-0.2	-0.1	0.0	0.0	-0.1	0.0
2686427 SALVIA RD	Other	1.02	50	4	14,742	14,730	14,779	14,437	0.0	0.0	0.0	-0.1	0.0	0.0	0.0	-0.1
2686428 US HIGHWAY 95	US Route-Full Access	4.17	40	4	11,867	11,789	11,781	11,791	0.0	0.0	0.0	0.0	0.0	0.0	0.0	0.0
2686429 W 6TH ST	Other	0.10	50	4	43,666	43,620	43,702	43,677	0.0	0.0	0.0	0.0	0.0	0.0	0.0	0.0
2686430 E 6TH ST	Other	0.09	50	4	16,491	16,488	16,441	16,449	0.0	0.0	0.0	0.0	0.0	0.0	0.0	0.0
2686431 SAN JACINTO AVE	Other	0.19	45	4	14,833	14,760	14,760	14,846	0.0	0.0	0.0	0.0	0.0	0.0	0.0	0.0
2686432 OLD ELSINORE RD	Other	0.08	55	4	19,252	19,248	19,208	19,231	0.0	0.0	0.0	0.0	0.0	0.0	0.0	0.0
2686433 MISSION BLVD	Other	0.10	55	4	42,752	42,766	42,708	42,804	0.0	0.0	0.0	0.0	0.0	0.0	0.0	0.0
2686434 JOHN F KENNEDY	Other	0.00	50	4	10,379	10,331	10,401	10,558	0.0	0.0	0.1	0.0	0.0	0.0	0.0	0.1
2686435 LAKEVIEW AVE	Other	0.36	30	4	1,088	1,091	1,092	1,085	0.0	0.0	0.0	0.0	0.0	0.0	0.0	0.0
2686436 LAKEVIEW AVE	Other	0.62	30	4	1,534	1,535	1,545	1,539	0.0	0.0	0.0	0.0	0.0	0.0	0.0	0.0
2686437 MID COUNTY PKWY	Other	0.58	65	4	44,454	44,412	44,409	44,392	0.0	0.0	0.0	0.0	0.0	0.0	0.0	0.0
2686439 W AVENUE L	Other	0.25	30	4	0	0	0	0	0.0	0.0	0.0	0.0	0.0	0.0	0.0	0.0
2686440 W AVENUE L	Other	0.24	30	4	0	0	0	0	0.0	0.0	0.0	0.0	0.0	0.0	0.0	0.0
2686441 W AVENUE L	Other	0.25	30	4	0	0	0	0	0.0	0.0	0.0	0.0	0.0	0.0	0.0	0.0
2686442 E COUNTY LINE RD	Other	0.26	45	4	0	0	0	0	0.0	0.0	0.0	0.0	0.0	0.0	0.0	0.0
2686443 W 14TH ST	Other	0.51	55	4	3,312	3,460	3,442	3,417	0.0	0.2	0.2	0.1	-0.2	0.0	0.0	-0.1
2686444 OAK VALLEY PKWY	Other	0.20	50	4	25,707	25,808	25,902	25,848	0.0	0.0	0.0	0.0	0.0	0.0	0.0	0.0
2686445 BLUFF ST	Other	0.27	50	4	0	0	0	0	0.0	0.0	0.0	0.0	0.0	0.0	0.0	0.0
2686446 STATE HIGHWAY 6	State Route-Full Access	1.43	60	4	18,214	18,150	18,261	17,899	0.0	0.0	0.0	-0.1	0.0	0.0	0.0	-0.1
2686447 MORGAN ST	Other	0.35	45	4	952	969	956	965	0.0	0.1	0.0	0.1	-0.1	0.0	-0.1	0.0
2686448 LOOP RD	Other	0.18	45	4	1,157	1,180	1,158	1,173	0.0	0.1	0.0	0.1	-0.1	0.0	-0.1	0.0
2686450 RESERVIOR AVE	Other	0.19	55	4	1,950	1,952	1,968	1,973	0.0	0.0	0.0	0.1	0.0	0.0	0.0	0.0
2686451 OVERLOOK PKY	Other	0.24	25	4	0	0	16,705	19,513	0.0	0.0	0.0	0.0	0.0	0.0	0.0	0.0
2686452 BOX SPRINGS BLV	Other	0.22	45	4	0	0	0	0	0.0	0.0	0.0	0.0	0.0	0.0	0.0	0.0
2686453 DESERT LAWN DR	Other	0.85	45	4	4,263	4,241	4,264	4,185	0.0	0.0	0.0	-0.1	0.0	0.0	0.0	-0.1
2686454 RIDER ST	Other	0.44	30	4	0	0	0	0	0.0	0.0	0.0	0.0	0.0	0.0	0.0	0.0
2686455 RAMONA EXPY	Other	0.21	60	4	2,625	2,767	2,718	2,587	0.0	0.2	0.2	-0.1	-0.2	0.0	-0.1	-0.3
2686456 W 7TH ST	Other	0.50	45	4	8,740	8,691	8,637	8,494	0.0	0.0	-0.1	-0.1	0.0	0.0	0.0	-0.1
2686457 N WARREN RD	Other	0.15	55	4	26,717	26,647	26,738	26,634	0.0	0.0	0.0	0.0	0.0	0.0	0.0	0.0
2686458 E 1ST ST	Other	0.24	45	4	16,780	16,544	16,359	16,370	0.0	-0.1	-0.1	0.1	0.0	0.0	0.0	0.0
2686459 MURRAY CANYON DR	Other	0.32	45	4	18,048	18,036	18,048	18,047	0.0	0.0	0.0	0.0	0.0	0.0	0.0	0.0
2686460 EASTERN BYPASS	Other	0.02	50	4	15,409	15,323	15,519	15,519	0.0	0.0	0.0	0.0	0.0	0.0	0.0	0.1
2686463 STATE HIGHWAY 7	State Route-Full Access	2.17	40	4	10,624	10,624	10,624	10,624	0.0	0.0	0.0	0.0	0.0	0.0	0.0	0.0
2686464 SANDIA CREEK DR	Other	2.62	45	4	1,647	1,647	1,647	1,647	0.0	0.0	0.0	0.0	0.0	0.0	0.0	0.0
2686465 WASHINGTON ST	Other	0.23	50	4	32,229	32,361	32,410	32,487	0.0	0.0	0.0	0.0	0.0	0.0	0.0	0.0
2686467 BANNING IDYLLWIL	State Route-Full Access	6.22	40	4	6,958	6,951	6,920	6,924	0.0	0.0	0.0	0.0	0.0	0.0	0.0	0.0
2686468 ORCHARD ST	Other	0.12	45	4	0	0	0	0	0.0	0.0	0.0	0.0	0.0	0.0	0.0	0.0
2686474 UNKNOWN	Other	0.64	40	4	147	147	147	147	0.0	0.0	0.0	0.0	0.0	0.0	0.0	0.0
2686475 ORANGE ST	Other	0.30	40	4	314	291	324	293	0.0	-0.3	0.1	-0.3	0.3	0.0	0.5	0.0
2686476 BNSF	Other	2.76	25	4	314	291	324	293	0.0	-0.3	0.1	-0.3	0.3	0.0	0.5	0.0
2686477 BNSF	Other	0.14	25	4	314	291	324	293	0.0	-0.3	0.1	-0.3	0.3	0.0	0.5	0.0
2686478 RAILROAD ST	Other	0.07	45	4	18,743	18,537	18,570	18,696	0.0	0.0	0.0	0.0	0.0	0.0	0.0	0.0
2686479 RIVER RD	Other	0.12	50	4	50,915	50,870	50,950	50,931	0.0	0.0	0.0	0.0	0.0	0.0	0.0	0.0
2686480 HATHAWAY ST	Other	0.25	30	4	0	0	0	0	0.0	0.0	0.0	0.0	0.0	0.0	0.0	0.0
2686482 66TH AVE	State Route-Full Access	0.49	55	4	10,665	10,725	10,671	10,633	0.0	0.0	0.0	0.0	0.0	0.0	0.0	0.0
2686484 TRUMBLE RD	Other	0.13	30	4	0	0	0	0	0.0	0.0	0.0	0.0	0.0	0.0	0.0	0.0
2686486 CHERRY VALLEY BLV	Other	0.33	55	4	0	0	0	0	0.0	0.0	0.0	0.0	0.0	0.0	0.0	0.0
2686492 OLEANDER AVE	Other	0.28	45	4	2,873	2,886	2,842	2,853	0.0	0.0	0.0	0.0	0.0	0.0	-0.1	-0.1
2686496 TENAJA RD	Other	3.22	40	4	10,748	10,778	10,757	10,763	0.0	0.0	0.0	0.0	0.0	0.0	0.0	0.0
2686497 TENAJA RD	Other	5.80	40	4	0	0	0	0	0.0	0.0	0.0	0.0	0.0	0.0	0.0	0.0
2686498 STATE HIGHWAY 7	State Route-Full Access	0.83	40	4	22,031	22,044	22,045	22,051	0.0	0.0	0.0	0.0	0.0	0.0	0.0	0.0
2686499 JEFFERSON AVE	Other	0.38	55	4	19,071	18,898	18,801	19,057	0.0	0.0	-0.1	0.0	0.0	0.0	0.0	0.0
2686500 MADISON ST	Other	0.07	50	4	6,079	5,890	6,094	6,086	0.0	-0.1	0.0	0.0	0.1	0.0	0.1	0.0
2686501 JEFFERSON AVE	Other	0.24	55	4	9,297	9,418	9,188	9,443	0.0	0.1	-0.1	0.1	-0.1	0.0	-0.1	0.0
2686502 MARGARITA RD	Other	0.12	55	4	5,415	5,300	5,584	5,443	0.0	-0.1	0.1	0.1	0.1	0.0	0.2	0.1
2686503 VIA NORTE	Other	0.17	40	4	763	764	729	729	0.0	0.0	0.0	-0.2	0.0	0.0	0.0	-0.2
2686504 PINACATE RD	State Route-Full Access	0.18	60	4	65,042	64,975	65,253	65,085	0.0	0.0	0.0	0.0	0.0	0.0	0.0	0.0
2686505 US HIGHWAY 95	US Route-Full Access	0.01	40	4	11,867	11,789	11,781	11,791	0.0	0.0	0.0	0.0	0.0	0.0	0.0	0.0
2686506 S BROADWAY	Other	0.16	45	4	0	0	0	0	0.0	0.0	0.0	0.0	0.0	0.0	0.0	0.0
2686507 S LOVEKIN BLVD	Other	0.37	55	4	5,867	5,921	5,907	5,870	0.0	0.0	0.0	0.0	0.0	0.0	0.0	0.0
2686510 CHUCKWALLA VAL	Other	5.01	40	4	0	0	0	0	0.0	0.0	0.0	0.0	0.0	0.0	0.0	0.0
2686511 CHUCKWALLA VAL	Other	6.75	40	4	0	0	0	0	0.0	0.0	0.0	0.0	0.0	0.0	0.0	0.0
2686512 GRAPEFRUIT BLVD	State Route-Full Access	1.57	55	4	4,301	4,296	4,298	4,295	0.0	0.0	0.0	0.0	0.0	0.0	0.0	0.0
2686520 COACHELLA CANA	Other	3.18	55	4	572	572	572	572	0.0	0.0	0.0	0.0	0.0	0.0	0.0	0.0
2686522 VANDER VEER RD	Other	0.03	45	4	0	0	0	0	0.0	0.0	0.0	0.0	0.0	0.0	0.0	0.0
2686523 70TH AVE	Other	0.56	45	4	3,571	3,576	3,559	3,559	0.0	0.0	0.0	0.0	0.0	0.0	0.0	0.0
2686524 GRAPEFRUIT BLVC	State Route-Full Access	1.19	55	4	3,357	3,356	3,367	3,354	0.0	0.0	0.0	0.0	0.0	0.0	0.0	0.0
2686525 62ND AVE	Other	0.07	45	4	32,581	32,565	32,537	32,5								

2686547 SHADY LN	Other	0.08	45	4	92	92	92	92	0.0	0.0	0.0	0.0	0.0	0.0	0.0	0.0
2686548 AVE 52	Other	0.64	60	4	1,534	1,400	1,527	1,518	0.0	-0.4	0.0	0.0	0.0	0.4	0.0	0.3
2686549 AVE 52	Other	0.14	55	4	3,872	3,872	3,879	3,860	0.0	0.0	0.0	0.0	0.0	0.0	0.0	0.0
2686550 AVE 52	Other	0.17	55	4	23,444	23,372	23,588	23,532	0.0	0.0	0.0	0.0	0.0	0.0	0.0	0.0
2686551 LINCOLN ST	Other	0.54	45	4	0	0	0	0	0.0	0.0	0.0	0.0	0.0	0.0	0.0	0.0
2686552 GRAPEFRUIT BLVD	State Route-Full Access	0.71	55	4	4,960	4,869	4,934	4,956	0.0	-0.1	0.0	0.0	0.1	0.0	0.1	0.1
2686553 PIERCE ST	State Route-Full Access	0.16	55	4	32,730	32,714	32,713	32,644	0.0	0.0	0.0	0.0	0.0	0.0	0.0	0.0
2686555 PIERCE ST	State Route-Full Access	0.39	55	4	210	208	206	203	0.0	-0.1	0.0	0.0	0.0	0.0	0.0	-0.1
2686556 STATE HIGHWAY 8	State Route-Limited Access	0.26	65	4	17,410	17,415	17,405	17,429	0.0	0.0	0.0	0.0	0.0	0.0	0.0	0.0
2686560 70TH AVE	Other	0.12	55	4	10,603	10,603	10,594	10,609	0.0	0.0	0.0	0.0	0.0	0.0	0.0	0.0
2686562 STATE HIGHWAY 8	State Route-Full Access	0.14	55	4	32,783	32,771	32,781	32,707	0.0	0.0	0.0	0.0	0.0	0.0	0.0	0.0
2686563 74TH AVE	Other	1.01	45	4	0	0	0	0	0.0	0.0	0.0	0.0	0.0	0.0	0.0	0.0
2686565 74TH AVE	Other	0.96	45	4	0	0	0	0	0.0	0.0	0.0	0.0	0.0	0.0	0.0	0.0
2686567 70TH AVE	Other	1.00	55	4	10,572	10,597	10,560	10,574	0.0	0.0	0.0	0.0	0.0	0.0	0.0	0.0
2686568 PIERCE ST	State Route-Full Access	0.99	55	4	50	51	51	51	0.0	0.0	0.1	0.0	0.0	0.0	0.1	0.0
2686569 AVE 66	Other	0.50	55	4	2,353	2,349	2,342	2,351	0.0	0.0	0.0	0.0	0.0	0.0	0.0	0.0
2686570 62ND AVE	Other	0.50	60	4	11,626	11,569	11,679	11,615	0.0	0.0	0.0	0.0	0.0	0.0	0.0	0.0
2686571 AVE 66	Other	0.53	55	4	2,353	2,349	2,342	2,351	0.0	0.0	0.0	0.0	0.0	0.0	0.0	0.0
2686572 PIERCE ST	Other	0.84	45	4	4	4	4	4	0.0	0.0	0.0	0.0	0.0	0.0	0.0	0.0
2686575 AVE 66	Other	0.38	55	4	1,757	1,757	1,742	1,761	0.0	0.0	0.0	0.0	0.0	0.0	0.0	0.0
2686577 VAN BUREN ST	Other	0.47	50	4	1,060	1,071	1,071	1,083	0.0	0.0	0.1	0.0	0.0	0.0	0.0	0.0
2686578 MADISON ST	Other	0.05	55	4	8,546	8,153	8,312	8,684	-0.2	0.0	-0.1	0.2	0.2	0.0	0.3	0.1
2686582 60TH AVE	Other	0.51	60	4	22,647	22,668	23,236	22,900	0.0	0.0	0.1	0.0	0.0	0.0	0.1	0.0
2686584 60TH AVE	Other	0.48	60	4	37,273	37,946	37,800	37,797	0.1	0.1	0.1	-0.1	0.0	0.0	0.1	0.0
2686586 60TH ST	Other	0.51	55	4	228	241	212	245	0.0	0.3	-0.3	0.3	-0.3	0.0	-0.6	0.1
2686587 HARRISON ST	State Route-Full Access	0.00	55	4	112,430	112,252	112,227	112,554	0.0	0.0	0.0	0.0	0.0	0.0	0.0	0.0
2686588 60TH ST	Other	1.00	45	4	228	241	212	245	0.0	0.3	-0.3	0.3	-0.3	0.0	-0.6	0.1
2686589 60TH ST	Other	0.49	45	4	228	241	212	245	0.0	0.3	-0.3	0.3	-0.3	0.0	-0.6	0.1
2686591 AIRPORT BLVD	Other	0.25	55	4	13,365	13,355	13,308	13,496	0.0	0.0	0.0	-0.2	0.0	0.0	-0.2	-0.1
2686598 54TH AVE	Other	0.48	55	4	4,684	4,684	4,718	4,718	0.0	0.2	0.1	0.0	-0.2	0.0	-0.1	-0.1
2686601 AIRPORT BLVD	Other	0.49	55	4	1,570	1,440	1,567	1,518	0.0	0.4	0.0	-0.1	0.4	0.0	0.4	0.2
2686604 54TH AVE	Other	0.12	55	4	3,827	3,804	3,810	3,820	0.0	0.0	0.0	0.0	0.0	0.0	0.0	0.0
2686606 60TH AVE	Other	0.39	55	4	158	181	193	193	0.6	0.7	0.9	-0.6	0.0	0.0	0.1	0.3
2686607 62ND AVE	Other	0.28	60	4	13,321	13,274	13,382	13,260	0.0	0.0	0.0	0.0	0.0	0.0	0.0	0.0
2686608 PIERCE ST	Other	0.21	45	4	0	0	0	0	0.0	0.0	0.0	0.0	0.0	0.0	0.0	0.0
2686610 MADISON ST	Other	0.22	55	4	19,454	19,519	19,545	19,630	0.0	0.0	0.0	0.0	0.0	0.0	0.0	0.0
2686612 50TH AVE	Other	0.32	55	4	10,527	10,348	10,692	10,700	0.0	-0.1	0.1	0.1	0.1	0.0	0.1	0.1
2686614 AVE 52	Other	0.16	55	4	12,307	12,307	12,294	12,018	0.0	0.0	0.0	-0.1	0.0	0.0	-0.0	-0.0
2686615 EISENHOWER DR	Other	0.00	55	4	82	82	82	82	0.0	0.0	0.0	0.0	0.0	0.0	0.0	0.0
2686618 50TH AVE	Other	0.09	55	4	0	0	0	0	0.0	0.0	0.0	0.0	0.0	0.0	0.0	0.0
2686620 JEFFERSON ST	Other	0.25	55	4	25,988	26,009	25,895	25,881	0.0	0.0	0.0	0.0	0.0	0.0	0.0	0.0
2686622 SHIELDS RD	Other	0.25	45	4	0	0	0	0	0.0	0.0	0.0	0.0	0.0	0.0	0.0	0.0
2686623 MADISON ST	Other	0.24	50	4	12,455	12,596	12,148	12,291	0.0	0.0	-0.1	-0.1	0.0	0.0	-0.2	-0.1
2686624 AVE 48	Other	0.44	50	4	3,495	3,454	3,391	3,462	0.0	-0.1	0.0	0.0	0.1	0.0	-0.1	0.0
2686625 DOCTOR CARREON	Other	0.07	45	4	19,169	18,880	18,868	18,943	0.0	-0.1	-0.1	-0.1	0.1	0.0	0.0	0.0
2686627 AVE 48	Other	0.25	50	4	5,956	5,973	5,916	5,718	0.0	0.0	0.0	-0.2	0.0	0.0	-0.2	0.0
2686628 50TH AVE	Other	0.23	55	4	14,402	14,414	14,389	14,349	0.0	0.0	0.0	0.0	0.0	0.0	0.0	0.0
2686630 50TH AVE	Other	0.28	55	4	14,402	14,414	14,389	14,349	0.0	0.0	0.0	0.0	0.0	0.0	0.0	0.0
2686631 VAN BUREN ST	Other	0.19	50	4	12,919	12,729	13,061	12,515	0.0	-0.1	0.0	-0.1	0.1	0.0	0.1	-0.1
2686633 VAN BUREN ST	Other	0.25	50	4	12,436	12,337	12,556	12,005	0.0	0.0	0.0	-0.2	0.0	0.0	0.1	-0.1
2686634 TYLER ST	Other	0.09	45	4	6,956	6,878	6,913	6,898	0.0	0.0	0.0	0.0	0.0	0.0	0.0	0.0
2686635 50TH AVE	Other	0.32	55	4	31,446	31,439	31,373	31,406	0.0	0.0	0.0	0.0	0.0	0.0	0.0	0.0
2686636 AVE 48	Other	0.28	50	4	5,956	5,973	5,916	5,718	0.0	0.0	-0.2	0.0	0.0	0.0	-0.2	0.0
2686638 DOCTOR CARREON	Other	0.35	45	4	138	148	138	138	0.0	0.3	0.0	-0.3	0.0	0.0	-0.3	-0.3
2686639 OASIS ST	Other	0.26	45	4	859	814	823	823	0.0	0.3	-0.2	-0.2	-0.5	0.0	-0.5	0.0
2686641 45TH AVE	Other	0.22	45	4	7,803	7,727	7,720	7,706	0.0	0.0	0.0	-0.1	0.0	0.0	0.0	0.0
2686642 AVE 46	State Route-Full Access	0.25	50	4	16,515	16,637	16,610	16,741	0.0	0.0	0.0	0.1	0.0	0.0	0.0	0.0
2686643 STATE HIGHWAY 1	State Route-Full Access	0.06	50	4	1,202	1,213	1,183	1,190	0.0	0.0	-0.1	0.0	0.0	0.0	-0.1	-0.1
2686644 CLINTON ST	Other	0.29	45	4	19,366	19,151	18,986	19,054	0.0	0.0	-0.1	-0.1	0.0	0.0	0.0	0.0
2686645 CLINTON ST	Other	0.25	45	4	19,366	19,151	18,986	19,054	0.0	0.0	-0.1	-0.1	0.0	0.0	0.0	0.0
2686647 AVE 48	Other	0.25	50	4	3,905	3,795	3,921	3,865	0.0	-0.1	0.0	0.0	0.1	0.0	0.1	0.1
2686648 JEFFERSON ST	Other	0.24	55	4	18,529	18,311	18,320	18,257	0.0	-0.1	0.0	-0.1	0.1	0.0	0.0	0.0
2686649 FRED WARING DR	Other	0.18	55	4	5,604	5,706	5,692	5,720	0.0	0.1	0.1	0.1	-0.1	0.0	0.0	0.0
2686650 BURR ST	Other	0.21	30	4	0	0	0	0	0.0	0.0	0.0	0.0	0.0	0.0	0.0	0.0
2686651 JEFFERSON ST	Other	0.25	55	4	15,975	15,865	15,776	15,693	0.0	0.0	-0.1	-0.1	0.0	0.0	0.0	0.0
2686652 FRED WARING DR	Other	0.21	55	4	7,966	8,015	8,145	8,208	0.0	0.0	0.1	0.1	0.0	0.0	0.1	0.1
2686654 DUNE PALMS RD	Other	0.26	45	4	0	51	0	0	0.0	0.0	0.0	0.0	0.0	0.0	0.0	0.0
2686656 ADAMS ST	Other	0.24	45	4	1,391	1,513	1,432	1,362	0.0	0.4	0.1	-0.1	-0.4	0.0	-0.2	-0.5
2686657 STATE HIGHWAY 1	State Route-Full Access	0.40	55	4	36,287	36,103	36,412	36,229	0.0	0.0	0.0	0.0	0.0	0.0	0.0	0.0
2686658 FAIRWAY DR	Other	0.34	30	4	0	0	0	0	0.0	0.0	0.0	0.0	0.0	0.0	0.0	0.0
2686659 FRED WARING DR	Other	0.25	55	4	37,460	37,793	37,575	37,696	0.0	0.0	0.0	0.0	0.0	0.0	0.0	0.0
2686660 EL DORADO DR	Other	0.20	30	4	13	12	0	0	0.0	-0.3	0.0	0.0	0.3	0.0	0.0	0.0
2686661 COOK ST	Other	0.17	50	4	1,764	1,748	1,768	1,729	0.0	0.0	0.0	-0.1	0.0	0.0	0.0	0.0
2686662 EL DORADO DR	Other	0.26	30	4	10	10	9	9	0.0	0.1	-0.3	-0.5	-0.1	0.0	-0.4	-0.5
2686663 COOK ST	Other	0.23	50	4	12,128	12,098	12,212	12,336	0.0	0.0	0.0	0.1	0.0	0.0	0.0	0.1
2686666 PORTOLA AVE	Other	0.21	50	4	3,761	3,801	3,824	3,801	0.0	0.0	0.0	0.0	0.0	0.0	0.0	0.0
2686667 DEEP CANYON RD	Other	0.08	45	4	333	364	294	258	0.0	0.4	-0.5	-1.1	-0.4	0.0	-0.9	-1.5
2686668 SAN PABLO AVE	Other	0.17	45	4	0	0	0	0	0.0	0.0	0.0	0.0	0.0	0.0	0.0	0.0
2686669 PORTOLA AVE	Other	0.25	45	4	1,867	1,856	1,880	1,858	0.0	0.0	0.0	0.0	0.0	0.0	0.1	0.0
2686670 SHADOW MOUNTA	Other	0.31	50	4	8,468	8,468	8,397	8,523	0.0	-0.1	0.0	0.0	0.0	0.0	0.0	0.0
2686671 SHADOW MOUNTA	Other	0.32	50	4	8,526	8,468	8,397	8,523	0.0	0.0	-0.1	0.0	0.0	0.0	0.0	0.0
2686672 MONROE ST	Other	0.18</														

2686696	INDIO BLVD	Other	0.18	50	4	6,334	6,485	6,673	6,836	0.0	0.1	0.2	0.3	-0.1	0.0	0.1	0.2
2686697	MADISON ST	Other	0.61	50	4	0	0	11	11								
2686699	FRED WARING DR	Other	0.24	55	4	37,460	37,793	37,575	37,696	0.0	0.0	0.0	0.0	0.0	0.0	0.0	0.0
2686700	MICHIGAN DR	Other	0.36	50	4	19,949	20,114	20,745	20,504	0.0	0.0	0.2	0.1	0.0	0.0	0.1	0.1
2686701	COUNTRY CLUB DR	Other	0.01	55	4	27,890	28,055	28,497	28,593	0.0	0.0	0.1	0.1	0.0	0.0	0.1	0.1
2686702	GOLD CANYON DR	Other	0.29	50	4	14,759	14,646	15,068	14,855	0.0	0.0	0.1	0.0	0.0	0.0	0.1	0.1
2686704	DESERT SPRINGS	Other	0.17	45	4	0	0	0	0								
2686705	DESERT SPRINGS	Other	0.00	55	4	0	0	0	0								
2686707	COOK ST	Other	0.04	55	4	31,964	32,003	31,915	32,000	0.0	0.0	0.0	0.0	0.0	0.0	0.0	0.0
2686708	FRED WARING DR	Other	0.20	55	4	37,450	37,783	37,566	37,687	0.0	0.0	0.0	0.0	0.0	0.0	0.0	0.0
2686710	COOK ST	Other	0.40	55	4	40,644	40,977	41,244	41,268	0.0	0.0	0.1	0.1	0.0	0.0	0.0	0.0
2686714	MONTEREY AVE	Other	0.19	55	4	1,072	1,050	1,148	1,119	0.0	-0.1	0.3	0.2	0.1	0.0	0.4	0.3
2686715	E PALM CANYON	DState Route-Full Access	0.34	55	4	25,762	25,754	25,807	25,883	0.0	0.0	0.0	0.0	0.0	0.0	0.0	0.0
2686716	PARK VIEW DR	Other	0.15	45	4	0	0	0	0								
2686717	STATE HIGHWAY 1	State Route-Full Access	0.16	55	4	27,863	27,899	27,845	27,943	0.0	0.0	0.0	0.0	0.0	0.0	0.0	0.0
2686718	E PALM CANYON	DState Route-Full Access	0.36	55	4	25,762	25,754	25,807	25,883	0.0	0.0	0.0	0.0	0.0	0.0	0.0	0.0
2686720	E PALM CANYON	DState Route-Full Access	0.03	55	4	26,726	26,726	26,832	26,602	0.0	0.0	0.0	0.0	0.0	0.0	0.0	0.0
2686721	PEREZ RD	Other	0.12	50	4	7,866	7,662	7,742	7,770	0.0	-0.1	-0.1	-0.1	0.1	0.0	0.0	0.1
2686722	GOLF CLUB DR	Other	0.33	45	4	3	3	3	3	0.0	-0.4	0.2	0.1	0.4	0.0	0.5	0.4
2686725	DATE PALM DR	Other	0.08	45	4	0	0	0	0								
2686726	GERALD FORD DR	Other	0.24	55	4	4,523	4,494	4,458	4,385	0.0	0.0	-0.1	-0.1	0.0	0.0	0.0	-0.1
2686728	E PALM CANYON	DState Route-Full Access	0.70	55	4	25,762	25,754	25,807	25,883	0.0	0.0	0.0	0.0	0.0	0.0	0.0	0.0
2686729	S PALM CANYON	DOther	1.09	45	4	4,215	4,208	4,215	4,213	0.0	0.0	0.0	0.0	0.0	0.0	0.0	0.0
2686730	MURRAY CANYON	Other	0.10	45	4	18,048	18,036	18,048	18,047	0.0	0.0	0.0	0.0	0.0	0.0	0.0	0.0
2686731	S PALM CANYON	DOther	0.18	45	4	5,590	5,590	5,592	5,589	0.0	0.0	0.0	0.0	0.0	0.0	0.0	0.0
2686732	S PALM CANYON	DOther	0.10	45	4	5,590	5,590	5,592	5,589	0.0	0.0	0.0	0.0	0.0	0.0	0.0	0.0
2686733	E PALM CANYON	DState Route-Full Access	0.36	50	4	3,167	3,199	3,215	3,113	0.0	0.0	0.1	-0.1	0.0	0.0	0.0	-0.1
2686734	LA VERNE WAY	Other	0.22	45	4	376	377	379	379	0.0	0.0	0.0	0.0	0.0	0.0	0.0	0.0
2686736	E MESQUITE AVE	Other	0.33	45	4	0	0	0	0								
2686736	S SUNRISE WAY	Other	0.13	50	4	432	460	454	459	0.0	0.3	0.2	0.3	-0.3	0.0	-0.1	0.0
2686738	S SUNRISE WAY	Other	0.25	50	4	432	460	454	459	0.0	0.3	0.2	0.3	-0.3	0.0	-0.1	0.0
2686739	EL CIELO RD	Other	0.26	45	4	29	30	31	36	0.0	0.2	0.3	1.0	-0.2	0.0	0.1	0.8
2686740	S PALM CANYON	DState Route-Full Access	0.00	45	4	8,381	8,412	8,430	8,323	0.0	0.0	0.0	0.0	0.0	0.0	0.0	0.0
2686741	RAMON RD	Other	0.06	45	4	0	0	0	0								
2686742	TRAM WAY RD	Other	0.01	35	4	3,709	3,698	3,734	3,728	0.0	0.0	0.0	0.0	0.0	0.0	0.0	0.0
2686743	TRAM WAY RD	Other	1.66	50	4	3,709	3,698	3,734	3,728	0.0	0.0	0.0	0.0	0.0	0.0	0.0	0.0
2686748	FRANK SINATRA DR	Other	0.37	50	4	3,554	3,554	3,444	3,629	0.0	0.0	-0.1	0.1	0.0	0.0	-0.1	0.1
2686750	PORTOLA RD	Other	0.13	50	4	33,025	33,116	33,474	33,550	0.0	0.0	0.0	0.0	0.0	0.0	-0.1	-0.1
2686752	GERALD FORD DR	Other	0.14	55	4	3,501	3,512	3,506	3,438	0.0	0.0	0.0	-0.1	0.0	0.0	0.0	-0.1
2686753	WASHINGTON ST	Other	0.47	55	4	31,962	31,963	31,984	31,981	0.0	0.0	0.0	0.0	0.0	0.0	0.0	0.0
2686754	COUNTRY CLUB DR	Other	0.79	50	4	9,847	9,778	10,009	10,218	0.0	0.0	0.1	0.2	0.0	0.0	0.1	0.2
2686756	VARNER RD	Other	0.67	45	4	5,410	5,348	5,269	5,319	0.0	0.0	-0.1	-0.1	0.0	0.0	0.0	-0.1
2686758	38TH AVE	Other	0.13	50	4	20	20	20	20	0.0	0.0	0.1	0.1	0.0	0.0	0.1	0.0
2686759	VARNER RD	Other	0.20	50	4	9,658	9,834	9,818	9,818	0.0	0.1	0.1	0.1	-0.1	0.0	0.0	0.0
2686760	38TH AVE	Other	0.49	45	4	20	20	20	20	0.0	0.0	0.1	0.1	0.0	0.0	0.1	0.0
2686761	WASHINGTON ST	Other	0.17	55	4	16,303	16,327	16,409	16,409	0.0	0.0	0.0	0.0	0.0	0.0	0.0	0.0
2686762	38TH AVE	Other	0.28	50	4	20	20	20	20	0.0	0.0	0.0	0.1	0.0	0.0	0.1	0.0
2686763	VARNER RD	Other	0.21	45	4	20,717	20,676	20,957	20,682	0.0	0.0	0.1	0.0	0.0	0.0	0.1	0.0
2686764	BOB HOPE DR	Other	0.13	55	4	27,670	27,105	27,172	27,959	0.0	-0.1	-0.1	0.0	0.1	0.0	0.0	0.1
2686765	RAMON RD	Other	0.27	55	4	31,962	31,963	31,984	31,981	0.0	0.0	0.0	0.0	0.0	0.0	0.0	0.0
2686771	DINAH SHORE DR	Other	0.23	50	4	4,360	5,030	4,909	4,769	0.0	0.6	0.5	0.4	-0.6	0.0	-0.1	-0.2
2686772	PLUMLEY RD	Other	0.25	35	4	0	0	0	0								
2686773	GOLF CLUB DR	Other	0.09	45	4	3	3	3	3	0.0	-0.4	0.2	0.1	0.4	0.0	0.5	0.4
2686774	MESQUITE AVE	Other	0.06	55	4	8,108	8,133	8,097	8,082	0.0	0.0	0.0	0.0	0.0	0.0	0.0	0.0
2686775	CROSSLEY RD	Other	0.05	45	4	0	0	0	0								
2686781	30TH AVE	Other	0.23	45	4	0	0	0	0								
2686782	VISTA CHINO	Other	0.24	50	4	5,451	5,466	5,461	5,126	0.0	0.0	0.0	-0.3	0.0	0.0	0.0	-0.3
2686784	30TH AVE	Other	0.25	45	4	0	0	0	0								
2686785	RIO DEL SOL RD	Other	0.27	45	4	0	0	0	0								
2686786	VISTA CHINO	Other	1.01	45	4	0	0	0	0								
2686787	DILLON RD	Other	0.44	55	4	7,099	7,086	7,076	7,064	0.0	0.0	0.0	0.0	0.0	0.0	0.0	0.0
2686788	DILLON RD	Other	0.51	55	4	1,726	1,711	1,700	1,749	0.0	0.0	-0.1	0.1	0.0	0.0	0.0	0.1
2686789	LONG CANYON RD	Other	0.21	50	4	0	0	0	0								
2686791	20TH AVE	Other	0.19	50	4	535	545	569	562	0.0	0.1	0.3	0.2	-0.1	0.0	0.2	0.1
2686793	STATE HIGHWAY 1	State Route-Full Access	0.56	60	4	34,865	34,813	34,451	34,822	0.0	0.0	-0.1	0.0	0.0	0.0	0.0	0.0
2686795	STATE HIGHWAY 1	State Route-Full Access	0.01	55	4	34,865	34,813	34,451	34,822	0.0	0.0	-0.1	0.0	0.0	0.0	0.0	0.0
2686797	E BARISTO RD	Other	0.01	45	4	939	1,075	1,098	1,085	0.0	0.6	0.7	0.6	-0.6	0.0	0.1	0.0
2686798	E BARISTO RD	Other	0.33	45	4	2,151	2,123	2,109	2,113	0.0	-0.1	-0.1	-0.1	0.1	0.0	0.0	0.0
2686799	E TAHQUITZ CANYON	Other	0.00	50	4	11,327	11,479	11,426	11,300	0.0	0.1	0.0	0.0	-0.1	0.0	0.0	-0.1
2686800	N CALLE EL SEGUN	Other	0.12	45	4	3	2	3	5	0.0	-1.5	0.4	2.6	1.5	0.0	1.9	4.1
2686801	E PALM CANYON	DState Route-Full Access	0.38	50	4	9,893	9,937	9,953	9,853	0.0	0.0	0.0	0.0	0.0	0.0	0.0	0.0
2686802	S GENE AUTRY TR	Other	0.15	50	4	17,842	17,784	17,869	17,742	0.0	0.0	0.0	0.0	0.0	0.0	0.0	0.0
2686803	N GENE AUTRY TR	Other	0.23	50	4	16,438	16,375	16,424	16,277	0.0	0.0	0.0	0.0	0.0	0.0	0.0	0.0
2686804	N GENE AUTRY TR	Other	0.26	50	4	16,438	16,375	16,424	16,277	0.0	0.0	0.0	0.0	0.0	0.0	0.0	0.0
2686807	ALEJO RD	Other	0.10	50	4	18,180	17,975	18,570	18,377	0.0	0.0	0.1	0.0	0.0	0.0	0.1	0.1
2686808	S CALLE ENCILIA	Other	0.38	45	4	960	1,038	1,214	1,051	0.3	0.3	1.0	0.4	-0.3	0.0	0.7	0.1
2686809	N INDIAN CYN DR	Other	0.19	55	4	3,057	3,220	3,255	3,073	0.0	0.2	0.3	0.0	-0.2	0.0	0.0	-0.2
2686810	GARNET AVE	Other	1.33	45	4	1,470	1,400	1,438	1,409	0.0	-0.2	-0.2	-0.1	0.2	0.0	0.0	0.1
2686811	GARNET AVE	Other	1.07	45	4	1,470	1,400	1,409	1,438	0.0	-0.2	-0.2	-0.1	0.2	0.0	0.0	0.1
2686812	20TH AVE	Other	0.30	50	4	5,828	5,787	5,613	5,688	0.0	0.0	-0.2	-0.1	0.0	0.0	-0.1	0.0
2686813	WALL RD	Other	0.27	45	4	1,543	1,529	1,579	1,579	0.0	0.0	0.1	0.0	0.0	0.0	0.1	0.1
2686814	PALM DR	Other	0.22	55	4	45,507	45,544	45,567	45,604	0.0	0.0	0.0	0.0	0.0	0.0	0.0	0.0
2686815	VARNER RD	Other	0.24														

2686833	PIERSON BLVD	Other	0.01	50	4	16,906	16,889	16,764	16,854	0.0	0.0	0.0	0.0	0.0	0.0	0.0	0.0
2686834	PINES TO PALMS I	State Route-Full Access	0.01	40	4	25,363	25,361	25,359	25,356	0.0	0.0	0.0	0.0	0.0	0.0	0.0	0.0
2686835	PINES TO PALMS I	State Route-Full Access	0.43	40	4	25,363	25,361	25,359	25,356	0.0	0.0	0.0	0.0	0.0	0.0	0.0	0.0
2686836	PALM CANYON DR	Other	0.38	45	4	0	0	0	0								
2686837	PINES TO PALMS I	State Route-Full Access	1.99	40	4	11,797	11,794	11,891	11,931	0.0	0.0	0.0	0.0	0.0	0.0	0.0	0.1
2686838	PINES TO PALMS I	State Route-Full Access	2.36	40	4	11,797	11,794	11,891	11,931	0.0	0.0	0.0	0.0	0.0	0.0	0.0	0.1
2686839	PINES TO PALMS I	State Route-Full Access	0.03	40	4	11,797	11,794	11,891	11,931	0.0	0.0	0.0	0.0	0.0	0.0	0.0	0.1
2686840	PINES TO PALMS I	State Route-Full Access	0.05	40	4	11,797	11,794	11,891	11,931	0.0	0.0	0.0	0.0	0.0	0.0	0.0	0.1
2686841	BAUTISTA RD	Other	0.02	40	4	8,103	8,090	7,991	7,969	0.0	0.0	-0.1	-0.1	0.0	0.0	-0.1	-0.1
2686842	PINES TO PALMS I	State Route-Full Access	0.01	40	4	11,170	11,170	11,264	11,307	0.0	0.0	0.0	0.1	0.0	0.0	0.0	0.1
2686843	PINECREST AVE	Other	0.01	50	4	0	0	0	0								
2686844	CHIPMUNK DR	Other	0.42	50	4	0	0	0	0								
2686845	BANNING IDYLLWIL	State Route-Full Access	9.52	40	4	3,232	3,217	3,208	3,219	0.0	0.0	0.0	0.0	0.0	0.0	0.0	0.0
2686846	STATE HIGHWAY 6	State Route-Full Access	1.00	60	4	65,044	64,896	65,018	64,822	0.0	0.0	0.0	0.0	0.0	0.0	0.0	0.0
2686847	MORONGO RD	Other	0.61	45	4	20,430	20,537	20,518	20,544	0.0	0.0	0.0	0.0	0.0	0.0	0.0	0.0
2686848		Service Plaza/Rest Area/Weigh	0.00	45	4	0	0	0	0								
2686849	MORONGO RD	Other	0.75	45	4	20,430	20,537	20,518	20,544	0.0	0.0	0.0	0.0	0.0	0.0	0.0	0.0
2686850	E RAMSEY ST	Other	0.30	50	4	22,832	22,904	23,653	22,725	0.0	0.0	0.2	0.0	0.0	0.0	0.1	0.0
2686851	BANNING IDYLLWIL	State Route-Full Access	0.00	45	4	6,383	6,405	6,377	6,396	0.0	0.0	0.0	0.0	0.0	0.0	0.0	0.0
2686852	WESLEY ST	Other	0.50	45	4	571	541	539	516	0.0	-0.2	-0.2	-0.4	0.2	0.0	0.0	-0.2
2686853	S HARGRAVE ST	Other	0.25	45	4	571	541	539	516	0.0	-0.2	-0.2	-0.4	0.2	0.0	0.0	-0.2
2686854	WESLEY ST	Other	0.49	30	4	0	0	0	0								
2686855	HATHAWAY ST	Other	0.13	30	4	0	0	0	0								
2686856	BANNING IDYLLWIL	State Route-Full Access	0.22	40	4	6,958	6,951	6,920	6,924	0.0	0.0	0.0	0.0	0.0	0.0	0.0	0.0
2686857	BANNING IDYLLWIL	State Route-Full Access	0.03	40	4	3,876	3,864	3,848	3,856	0.0	0.0	0.0	0.0	0.0	0.0	0.0	0.0
2686858	E RAMSEY ST	Other	0.31	45	4	18,154	18,169	18,740	18,076	0.0	0.0	0.1	0.0	0.0	0.0	0.1	0.0
2686859	FOURTH ST	Other	0.12	45	4	0	0	0	0								
2686860	N 8TH ST	Other	0.37	45	4	558	572	516	1,193	0.0	0.1	-0.3	3.3	-0.1	0.0	-0.4	3.2
2686861	16TH ST	Other	0.25	50	4	403	424	397	457	0.0	0.2	-0.1	0.6	-0.2	0.0	-0.3	0.3
2686862	BLUFF ST	Other	1.26	50	4	16,960	16,903	16,686	16,627	0.0	0.0	-0.1	0.0	-0.1	0.0	-0.1	0.0
2686863	GILMAN ST	Other	0.03	50	4	16,960	16,996	16,792	16,722	0.0	0.0	-0.1	0.0	0.0	0.0	-0.1	0.0
2686864	W WILSON ST	Other	0.18	50	4	20,253	19,935	20,190	20,540	0.0	-0.1	0.0	0.1	0.1	0.0	0.1	0.1
2686865	N HIGHLAND SPRIN	Other	0.10	55	4	35,665	35,673	36,122	35,817	0.0	0.1	0.0	0.0	0.0	0.0	0.1	0.0
2686867	W RAMSEY ST	Other	0.08	50	4	20,237	19,814	20,260	19,444	0.0	-0.1	0.0	-0.2	0.1	0.0	0.1	-0.1
2686868	W RAMSEY ST	Other	0.25	50	4	20,456	20,281	20,780	20,466	0.0	0.0	0.1	0.0	0.0	0.0	0.1	0.0
2686869	WESTWARD AVE	Other	0.26	50	4	58,023	58,280	57,720	57,538	0.0	0.0	0.0	0.0	0.0	0.0	0.0	-0.1
2686870	HIGHLAND SPRINGS AVE	Other	0.73	55	4	0	0	0	0								
2686871	BLUFF ST	Other	0.01	50	4	0	0	0	0								
2686872	BLUFF ST	Other	0.47	50	4	0	0	0	0								
2686873	DUTTON ST	Other	0.01	55	4	0	0	0	0								
2686874	UNION ST	Other	0.01	45	4	30,934	31,307	31,177	31,205	0.0	0.1	0.0	0.0	-0.1	0.0	0.0	0.0
2686875	OAK GLEN RD	Other	0.39	45	4	0	0	0	0								
2686876	ORCHARD ST	Other	0.24	45	4	0	0	0	0								
2686877	SINGLETON RD	Other	0.01	45	4	9,745	9,819	9,687	9,801	0.0	0.0	0.0	0.0	0.0	0.0	-0.1	0.0
2686878	AVENUE L	Other	0.50	30	4	0	0	0	0								
2686880	MYRTLEWOOD DR	Other	0.19	30	4	0	0	0	0								
2686882	LIVE OAK CANYON	Other	0.03	50	4	11,723	12,392	11,778	11,748	0.0	0.2	0.0	0.0	-0.2	0.0	-0.2	-0.2
2686883	SAN TIMOTEO CAN	Other	0.64	50	4	1,188	1,181	1,162	1,200	0.0	0.0	-0.1	0.0	0.0	0.0	-0.1	0.1
2686884	CENTRAL OVERLAND RD	Other	0.01	30	4	5,452	5,442	5,557	5,508	0.0	0.0	0.0	0.0	0.0	0.0	0.1	0.1
2686885		Other	0.15	45	4	4,912	4,801	4,789	4,780	0.0	-0.1	-0.1	-0.1	0.1	0.0	0.0	0.0
2686886	MORENO VALLEY I	State Route-Full Access	0.03	65	4	54,237	54,278	54,391	54,313	0.0	0.0	0.0	0.0	0.0	0.0	0.0	0.0
2686888	BEAUMONT AVE	State Route-Full Access	0.19	60	4	90,320	90,307	90,358	89,820	0.0	0.0	0.0	0.0	0.0	0.0	0.0	0.0
2686889	HIGHLAND SPRING	Other	0.46	55	4	19,072	19,238	19,485	19,523	0.0	0.0	0.1	0.1	0.0	0.0	0.1	0.1
2686890	BEAUMONT AVE	State Route-Full Access	0.11	55	4	20,026	19,554	19,725	20,048	0.0	-0.1	0.0	0.1	0.0	0.0	0.0	0.1
2686891	PENNSYLVANIA AV	Other	0.01	45	4	6,634	6,226	6,539	6,539	0.0	-0.3	0.0	-0.1	0.0	0.0	0.3	0.2
2686893	STARLIGHT AVE	Other	0.24	30	4	16	0	417	0	0.0	-25.7	-21.5	14.2	25.7	0.0	4.1	39.9
2686894	STARLIGHT AVE	Other	0.07	45	4	189	130	134	134	0.0	-1.6	-1.5	-1.5	1.6	0.0	0.1	0.1
2686895	E 11TH ST	Other	0.16	30	4	0	0	0	0								
2686896	KING RANCH RD	Other	0.22	45	4	2,223	2,167	2,009	2,032	0.0	-0.1	-0.4	-0.4	0.1	0.0	-0.3	-0.3
2686897	BEAUMONT AVE	State Route-Full Access	0.69	60	4	131,867	131,903	131,812	131,877	0.0	0.0	0.0	0.0	0.0	0.0	0.0	0.0
2686898	GILMAN SPRINGS I	Other	0.49	55	4	34,261	34,181	34,068	34,073	0.0	0.0	0.0	0.0	0.0	0.0	0.0	0.0
2686899	GILMAN SPRINGS I	Other	0.28	55	4	23,674	23,723	23,628	23,606	0.0	0.0	0.0	0.0	0.0	0.0	0.0	0.0
2686900	FAIRVIEW AVE	Other	0.17	45	4	16,684	16,867	16,796	16,800	0.0	0.1	0.0	0.0	0.0	0.0	0.0	0.0
2686902	GILMAN SPRINGS I	Other	0.02	55	4	36,971	36,931	37,010	37,053	0.0	0.0	0.0	0.0	0.0	0.0	0.0	0.0
2686903	GILMAN SPRINGS I	Other	0.68	55	4	18,839	18,843	18,800	18,872	0.0	0.0	0.0	0.0	0.0	0.0	0.0	0.0
2686904	GILMAN SPRINGS I	Other	0.20	55	4	34,221	34,180	34,201	34,280	0.0	0.0	0.0	0.0	0.0	0.0	0.0	0.0
2686905	DRACAEA AVE	Other	0.11	45	4	1,296	1,283	1,303	1,295	0.0	0.0	0.0	0.0	0.0	0.0	0.1	0.0
2686906	FIR AVE	Other	0.05	55	4	10,290	10,263	10,318	10,289	0.0	0.0	0.0	0.0	0.0	0.0	0.0	0.0
2686907	DRACAEA AVE	Other	0.14	45	4	353	341	365	356	0.0	-0.2	0.1	0.0	0.2	0.0	0.3	0.2
2686908	REDLANDS BLVD	Other	0.25	55	4	21,878	21,961	21,904	21,906	0.0	0.0	0.0	0.0	0.0	0.0	0.0	0.0
2686909	MORENO BEACH D	Other	0.25	55	4	14,524	14,540	14,595	14,624	0.0	0.0	0.0	0.0	0.0	0.0	0.0	0.0
2686911	COTTONWOOD AV	Other	0.17	45	4	2,115	2,104	2,115	2,110	0.0	0.0	0.0	0.0	0.0	0.0	0.0	0.0
2686912	NASON ST	Other	0.24	55	4	28,505	28,534	28,761	28,756	0.0	0.0	0.0	0.0	0.0	0.0	0.0	0.0
2686913	MORRISON ST	Other	0.43	45	4	1,573	1,579	1,569	1,569	0.0	0.0	0.0	0.0	0.0	0.0	0.0	0.0
2686915	PERRIS BLVD	Other	0.12	55	4	34,551	34,549	34,531	34,581	0.0	0.0	0.0	0.0	0.0	0.0	0.0	0.0
2686916	RECHE CANYON R	Other	0.33	40	4	5,835	5,833	5,826	5,807	0.0	0.0	0.0	0.0	0.0	0.0	0.0	0.0
2686917	LOCUST AVE	Other	0.19	45	4	13,719	13,667	13,775	13,724	0.0	0.0	0.0	0.0	0.0	0.0	0.0	0.0
2686918	RECHE CANYON R	Other	0.10	40	4	29,662	29,636	29,635	29,600	0.0	0.0	0.0	0.0	0.0	0.0	0.0	0.0
2686923	IRONWOOD AVE	Other	0.21	45	4	11,434	11,457	11,462	11,442	0.0	0.0	0.0	0.0	0.0	0.0	0.0	0.0
2686924	CHAMPLAIN ST	Other	0.19	45	4	446	446	455	455	0.0	0.0	0.0	0.0	0.0	0.0	0.0	0.0
2686925	ELDER AVE	Other	0.41	45	4	5,792	5,793	5,753	5,754	0.0	0.0	0.0	0.0	0.0	0.0	0.0	0.0
2686926	IRONWOOD AVE	Other	0.01	45	4	9,524	9,552	9,533	9,515	0.0	0.0	0.0					

2686948 SANTIAGO RD	Other	0.05	50	4	8,100	8,042	7,954	8,019	0.0	0.0	0.0	-0.1	0.0	0.0	0.0	0.0	0.0
2686950 MURRIETA HOT SP	Other	0.12	55	4	17,377	17,420	17,425	17,420	0.0	0.0	0.0	0.0	0.0	0.0	0.0	0.0	0.0
2686953 BUTTERFIELD STA	Other	1.11	55	4	41,755	41,920	41,832	41,776	0.0	0.0	0.0	0.0	0.0	0.0	0.0	0.0	0.0
2686957 LA SERENA WY		0.75	45	4	65	46	69	62	0.0	-1.5	0.3	-0.2	1.5	0.0	0.0	1.8	1.3
2686958 LA SERENA WY		0.04	45	4	0	0	0	0									
2686959 E BENTON RD	Other	1.76	40	4	2,448	2,440	2,446	2,442	0.0	0.0	0.0	0.0	0.0	0.0	0.0	0.0	0.0
2686960 BRIGGS RD	Other	0.25	50	4	11,489	11,437	11,404	11,444	0.0	0.0	0.0	0.0	0.0	0.0	0.0	0.0	0.0
2686966 LEON RD	Other	0.50	50	4	4,300	4,341	4,288	4,300	0.0	0.0	0.0	0.0	0.0	0.0	0.0	-0.1	0.0
2686967 LEON RD	Other	0.38	55	4	4,173	4,208	4,166	4,177	0.0	0.0	0.0	0.0	0.0	0.0	0.0	0.0	0.0
2686968 BRIGGS RD	Other	0.30	50	4	30,822	30,737	30,413	30,608	0.0	0.0	0.0	-0.1	0.0	0.0	0.0	0.0	0.0
2686972 LINDENBERGER RD	Other	0.47	45	4	60	61	95	61	0.0	0.0	2.0	0.0	0.0	0.0	0.0	2.0	0.0
2686973 NEWPORT RD		0.39	55	4	38,225	38,324	38,329	38,639	0.0	0.0	0.0	0.0	0.0	0.0	0.0	0.0	0.0
2686974 NEWPORT RD		0.48	55	4	38,165	38,264	38,234	38,578	0.0	0.0	0.0	0.0	0.0	0.0	0.0	0.0	0.0
2686981 BRIGGS RD	Other	0.65	50	4	48,338	48,210	48,152	48,481	0.0	0.0	0.0	0.0	0.0	0.0	0.0	0.0	0.0
2686984 NEWPORT RD		0.38	55	4	9,306	9,338	9,417	9,328	0.0	0.0	0.0	0.1	0.0	0.0	0.0	0.0	0.0
2686991 WINCHESTER RD	State Route-Full Access	0.48	40	4	216	216	347	321	0.4	0.1	0.4	0.1	0.0	0.0	0.0	-0.3	0.0
2686994 SIMPSON RD	Other	1.35	50	4	3,180	3,224	3,246	3,214	0.0	0.1	0.1	0.1	0.0	-0.1	0.0	0.0	0.0
2687002 STOWE RD	Other	0.25	45	4	34,203	34,205	34,378	34,304	0.0	0.0	0.0	0.0	0.0	0.0	0.0	0.0	0.0
2687005 ANTELOPE RD	Other	0.83	45	4	0	0	0	0									
2687006 ALDERGATE DR	Other	0.27	45	4	0	0	0	0									
2687017 WELLMAN RD		0.22	50	4	0	0	0	0									
2687018 WELLMAN RD		0.26	50	4	0	0	0	0									
2687019 WELLMAN RD	Other	1.02	50	4	0	0	0	0									
2687021 MANGULAR AVE		0.14	30	4	5,832	5,842	5,834	5,826	0.0	0.0	0.0	0.0	0.0	0.0	0.0	0.0	0.0
2687022 W FOOTHILL PKY	Other	1.14	45	4	28,534	28,067	27,816	28,280	0.0	0.0	0.0	-0.1	0.0	0.0	0.0	0.0	0.0
2687023 PASEO GRANDE	Other	0.46	50	4	10,529	10,626	10,718	10,542	0.0	0.0	0.0	0.1	0.0	0.0	0.0	0.0	0.0
2687024 W FOOTHILL PKY	Other	0.79	45	4	30,037	29,753	29,484	29,956	0.0	0.0	0.0	-0.1	0.0	0.0	0.0	0.0	0.0
2687026 BORDER AVE		0.08	30	4	2,594	2,585	2,566										

2687119 ORTEGA HIGHWAY	State Route-Full Access	0.60	40	4	5,685	5,698	5,695	5,729	0.0	0.0	0.0	0.0	0.0	0.0	0.0	0.0
2687120 ORTEGA HIGHWAY	State Route-Full Access	2.06	40	4	39,939	39,687	39,683	39,697	0.0	0.0	0.0	0.0	0.0	0.0	0.0	0.0
2687123 ORTEGA HIGHWAY	State Route-Full Access	0.18	40	4	38,371	38,157	38,098	38,146	0.0	0.0	0.0	0.0	0.0	0.0	0.0	0.0
2687125 GRAND AVE	Other	0.36	55	4	24,426	24,626	24,652	24,679	0.0	0.0	0.0	0.0	0.0	0.0	0.0	0.0
2687126 GRAND AVE	Other	0.37	55	4	24,426	24,626	24,652	24,679	0.0	0.0	0.0	0.0	0.0	0.0	0.0	0.0
2687127 GRAND AVE	Other	0.90	55	4	54,957	54,971	55,116	54,937	0.0	0.0	0.0	0.0	0.0	0.0	0.0	0.0
2687131 GRAND AVE	Other	0.28	55	4	60,092	60,041	60,069	60,050	0.0	0.0	0.0	0.0	0.0	0.0	0.0	0.0
2687132 GRAND AVE	Other	0.49	55	4	47,070	47,022	46,952	46,980	0.0	0.0	0.0	0.0	0.0	0.0	0.0	0.0
2687135 CORYDON RD	Other	0.13	55	4	31,530	31,762	31,871	31,647	0.0	0.0	0.0	0.0	0.0	0.0	0.0	0.0
2687136 PALOMAR ST	Other	0.09	55	4	21,156	20,994	20,900	21,093	0.0	0.0	-0.1	0.0	0.0	0.0	0.0	0.0
2687137 CORYDON RD	Other	0.26	55	4	31,530	31,762	31,871	31,647	0.0	0.0	0.0	0.0	0.0	0.0	0.0	0.0
2687140 DIAMOND DR		0.50	50		0	0	0	0								
2687143		0.33	55	4	21,983	21,593	21,700	21,592	0.0	-0.1	-0.1	-0.1	0.1	0.0	0.0	0.0
2687146 EAGLE GLEN PKWY	Other	0.09	50	4	16,064	15,699	15,827	15,689	0.0	-0.1	-0.1	-0.1	0.1	0.0	0.0	0.0
2687147 CALIFORNIA AVE		0.10	45	4	4,541	4,595	4,584	4,548	0.0	0.1	0.0	0.0	-0.1	0.0	0.0	0.0
2687148 E CHASE DR	Other	0.16	45	4	10,625	10,565	10,556	10,553	0.0	0.0	0.0	0.0	0.0	0.0	0.0	0.0
2687149 E FOOTHILL PKY	Other	0.01	45	4	15,568	15,302	15,129	15,433	0.0	-0.1	0.0	0.0	0.1	0.0	0.0	0.0
2687152 FULLERTON AVE	Other	0.19	45	4	7,711	7,662	7,738	7,702	0.0	0.0	0.0	0.0	0.0	0.0	0.0	0.0
2687153 E FOOTHILL PKY	Other	0.01	45	4	20,045	19,795	19,588	19,920	0.0	-0.1	0.0	0.0	0.1	0.0	0.0	0.0
2687156 UPPER DR		0.10	30	4	5,496	5,486	5,463	5,504	0.0	0.0	0.0	0.0	0.0	0.0	0.0	0.0
2687157 VALENCIA RD		0.16	30	4	4,660	4,740	4,672	4,673	0.0	0.1	0.0	0.0	-0.1	0.0	-0.1	0.0
2687160 VALENCIA RD		0.21	30	4	602	612	609	607	0.0	-0.1	0.1	0.0	0.0	0.0	0.0	0.0
2687161 E CHASE DR	Other	0.13	30	4	11,047	11,020	10,950	11,047	0.0	0.0	0.0	0.0	0.0	0.0	0.0	0.0
2687165		0.12	50	4	17,075	17,084	17,030	17,003	0.0	0.0	0.0	0.0	0.0	0.0	0.0	0.0
2687166 E CHASE DR	Other	0.16	45	4	8,810	8,788	8,761	8,831	0.0	0.0	0.0	0.0	0.0	0.0	0.0	0.0
2687167 KELLOGG AVE	Other	0.14	30	4	5,158	5,108	5,098	5,109	0.0	-0.1	0.0	0.0	0.0	0.0	0.0	0.0
2687168 HIDDEN HILLS WY		0.36	30	4	6,464	6,442	6,490	6,443	0.0	0.0	0.0	0.0	0.0	0.0	0.0	0.0
2687169 W ONTARIO AVE	Other	0.61	30	4	11,924	11,637	11,785	11,517	0.0	-0.1	-0.1	-0.2	0.1	0.0	0.1	0.0
2687170 OAKRIDGE DR		0.93	30	4	6,464	6,442	6,490	6,443	0.0	0.0	0.0	0.0	0.0	0.0	0.0	0.0
2687171 RIDGELINE DR		0.50	45	4	10,730	10,747	10,682	10,666	0.0	0.0	0.0	0.0	0.0	0.0	0.0	0.0
2687172 RIDGELINE DR		0.01	45	4	10,730	10,747	10,682	10,666	0.0	0.0	0.0	0.0	0.0	0.0	0.0	0.0
2687173 PALISADES DR	Other	0.24	30	4	4,796	4,771	4,872	4,836	0.0	0.0	0.1	0.0	0.0	0.0	0.1	0.1
2687174 WARDLOW RD	Other	0.47	30	4	3,118	3,110	3,125	3,121	0.0	0.0	0.0	0.0	0.0	0.0	0.0	0.0
2687176 POMONA RINCON	Other	0.26	30	4	15,974	16,112	16,112	16,045	0.0	0.0	0.0	0.0	0.0	0.0	0.0	0.0
2687179 CITRON ST		0.18	30	4	3,582	3,537	3,566	3,589	0.0	-0.1	0.0	0.0	0.1	0.0	0.0	0.1
2687181 VIA DEL RIO		0.14	45	4	10,526	10,536	10,443	10,499	0.0	0.0	0.0	0.0	0.0	0.0	0.0	0.0
2687183 VIA SANTIAGO		0.24	30	4	8,872	8,882	8,836	8,908	0.0	0.0	0.0	0.0	0.0	0.0	0.0	0.0
2687185 AVENIDA DEL VISTA AVE		0.12	30	4	4,671	4,685	4,625	4,617	0.0	0.0	0.0	0.0	-0.1	0.0	0.0	0.0
2687186 PASEO GRANDE	Other	0.07	45	4	19,479	19,297	19,420	19,529	0.0	0.0	0.0	0.0	0.0	0.0	0.0	0.1
2687188 W 8TH ST	Other	0.13	40	4	15,497	15,497	15,294	15,461	0.0	-0.1	0.0	0.0	0.1	0.0	0.0	0.0
2687189 W 6TH ST	Other	0.11	50	4	49,140	49,074	49,206	49,193	0.0	0.0	0.0	0.0	0.0	0.0	0.0	0.0
2687190 S LINCOLN AVE	Other	0.12	45	4	22,725	22,400	22,546	22,709	0.0	-0.1	0.0	0.0	0.1	0.0	0.0	0.1
2687191 POMONA RD	Other	0.15	30	4	2,157	2,167	2,175	2,152	0.0	0.0	0.0	0.0	0.0	0.0	0.0	0.0
2687192 POMONA RD	Other	0.07	30	4	5,436	5,452	5,456	5,496	0.0	0.0	0.0	0.0	0.0	0.0	0.0	0.0
2687193 N SMITH AVE		0.09	45	4	17,431	17,382	17,377	17,399	0.0	0.0	0.0	0.0	0.0	0.0	0.0	0.0
2687196 GARRETSON AVE	Other	0.14	30	4	2,917	2,915	2,922	2,953	0.0	0.0	0.0	0.0	0.1	0.0	0.0	0.0
2687198 KELLOGG AVE		0.20	30	4	6,085	6,089	6,071	6,003	0.0	0.0	-0.1	0.0	0.0	0.0	0.0	-0.1
2687200 OLD TEMESCAL RD		0.06	30	4	14,602	14,590	14,571	14,602	0.0	0.0	0.0	0.0	0.0	0.0	0.0	0.0
2687201 KNABE RD	Other	0.75	50	4	20,541	20,522	20,529	20,539	0.0	0.0	0.0	0.0	0.0	0.0	0.0	0.0
2687205 TEMESCAL CANYO	Other	0.53	55	4	16,621	16,556	16,587	16,613	0.0	0.0	0.0	0.0	0.0	0.0	0.0	0.0
2687207 TEMESCAL CANYO	Other	0.58	55	4	17,110	17,039	17,070	17,098	0.0	0.0	0.0	0.0	0.0	0.0	0.0	0.0
2687210 LAKE MATHEWS DI	Other	0.03	45	4	8,399	8,381	8,359	8,346	0.0	0.0	0.0	0.0	0.0	0.0	0.0	0.0
2687215 MAGNOLIA AVE	Other	0.17	55	4	15,339	15,298	15,308	15,308	0.0	0.0	0.0	0.0	0.0	0.0	0.0	0.0
2687216 SAMPSON AVE		0.10	30	4	8,581	8,568	8,580	8,595	0.0	0.0	0.0	0.0	0.0	0.0	0.0	0.0
2687217 GRANT ST	Other	0.06	30	4	2,885	2,879	2,886	2,904	0.0	0.0	0.0	0.0	0.0	0.0	0.0	0.0
2687219 E 6TH ST		0.09	30	4	11,789	11,802	11,746	11,731	0.0	0.0	0.0	0.0	0.0	0.0	0.0	0.0
2687221 RADIO RD		0.19	30	4	14,700	14,712	14,699	14,692	0.0	0.0	0.0	0.0	0.0	0.0	0.0	0.0
2687222 PROMENADE AVE	Other	0.17	45	4	12,804	12,845	12,774	12,818	0.0	0.0	0.0	0.0	0.0	0.0	0.0	0.0
2687223 E 6TH ST	Other	0.10	50	4	9,991	9,998	9,967	9,962	0.0	0.0	0.0	0.0	0.0	0.0	0.0	0.0
2687224 RADIO RD		0.10	30	4	13,769	13,767	13,760	13,746	0.0	0.0	0.0	0.0	0.0	0.0	0.0	0.0
2687228 VILLAGE LOOP DR		0.04	30	4	6,687	6,638	6,662	6,644	0.0	0.0	0.0	0.0	0.0	0.0	0.0	0.0
2687229 CRESTA RD	Other	0.20	30	4	14,200	14,184	14,221	14,214	0.0	0.0	0.0	0.0	0.0	0.0	0.0	0.0
2687230 MOUNTAIN RD	Other	0.22	45	4	552	552	552	552	0.0	0.0	0.0	0.0	0.0	0.0	0.0	0.0
2687231 TEMESCAL CANYO	Other	0.42	50	4	19,798	19,677	19,734	19,777	0.0	0.0	0.0	0.0	0.0	0.0	0.0	0.0
2687233 S MERRILL ST	Other	0.07	45	4	9,511	9,580	9,371	9,537	0.0	0.0	-0.1	0.0	0.0	0.0	-0.1	0.0
2687235 BELLE AVE		0.07	45	4	1,497	1,504	1,622	1,467	0.0	0.0	0.3	-0.1	0.0	0.0	0.3	-0.1
2687238 BELLE AVE		0.07	45	4	2,881	2,877	2,947	2,833	0.0	0.0	0.1	-0.1	0.0	0.0	0.1	-0.1
2687239 W 2ND ST	Other	0.04	45	4	4,862	5,063	5,041	4,932	0.0	0.2	0.2	0.1	-0.2	0.0	0.0	-0.1
2687241 E 2ND ST	Other	0.03	30	4	2,040	2,012	2,032	2,034	0.0	-0.1	0.0	0.0	0.1	0.0	0.0	0.0
2687243 VICTORIA AVE		0.07	30	4	4,467	4,494	4,301	4,517	0.0	0.0	-0.2	0.0	0.0	0.0	-0.2	0.0
2687247 S JOY ST	Other	0.07	30	4	3,605	3,610	3,612	3,614	0.0	0.0	0.0	0.0	0.0	0.0	0.0	0.0
2687248 E 10TH ST	Other	0.07	45	4	3,634	3,493	3,513	3,516	0.0	-0.2	-0.1	0.2	0.0	0.0	0.0	0.0
2687250 VICTORIA AVE		0.07	30	4	841	737	744	852	0.0	-0.6	-0.5	0.1	0.6	0.0	0.0	0.6
2687252 CIRCLE CITY DR		0.23	30	4	657	684	670	654	0.0	0.2	0.1	0.0	-0.2	0.0	-0.1	-0.2
2687253 RIMPAU AVE		0.12	30	4	4,049	4,048	4,072	4,043	0.0	0.0	0.0	0.0	0.0	0.0	0.0	0.0
2687258 BNSF		0.75	25	4	4,049	4,048	4,072	4,043	0.0	0.0	0.0	0.0	0.0	0.0	0.0	0.0
2687260 RINCON ST		0.17	30	4	1,825	1,839	1,838	1,840	0.0	0.0	0.0	0.0	0.0	0.0	0.0	0.0
2687262 HARRISON ST		0.07	45	4	3,412	3,432	3,426	3,451	0.0	0.0	0.0	0.0	0.0	0.0	0.0	0.0
2687263 E HARRISON ST	Other	0.08	45	4	20,274	20,235	20,223	20,245	0.0	0.0	0.0	0.0	0.0	0.0	0.0	0.0
2687264 N JOY ST	Other	0.09	45	4	19,720	19,720	19,698	19,830	0.0	0.0	0.0	0.0	0.0	0.0	0.0	0.0
2687265 E PARKRIDGE AVE	Other	0.13	45	4	7,											

2687289 W RINCON ST	Other	0.07	30	4	1,585	1,582	1,573	1,570	0.0	0.0	0.0	0.0	0.0	0.0	0.0	0.0
2687290 MOUNTAIN AVE	Other	0.01	45	4	5,322	5,355	5,302	5,315	0.0	0.0	0.0	0.0	0.0	0.0	0.0	0.0
2687291 PARKRIDGE AVE	Other	0.15	45	4	13,084	13,051	13,084	13,115	0.0	0.0	0.0	0.0	0.0	0.0	0.0	0.0
2687292 HAMNER AVE	Other	0.13	50	4	15,895	15,941	16,077	16,010	0.0	0.0	0.0	0.0	0.0	0.0	0.0	0.0
2687293 4TH ST	Other	0.13	50	4	11,308	11,308	11,345	11,340	0.0	0.1	0.0	-0.1	0.0	-0.1	0.0	0.0
2687294 4TH ST	Other	0.13	45	4	5,507	5,428	5,428	5,425	0.0	-0.1	0.0	-0.1	0.1	0.0	0.1	0.0
2687295 5TH ST	Other	0.50	45	4	5,546	5,514	5,542	5,499	0.0	0.0	0.0	0.0	0.0	0.0	0.0	0.0
2687296 6TH ST	Other	0.49	50	4	992	1,001	989	1,006	0.0	0.0	0.0	0.1	0.0	0.0	-0.1	0.0
2687296 6TH ST	Other	0.23	50	4	15,325	15,334	15,319	15,319	0.0	0.0	0.0	0.0	0.0	0.0	0.0	0.0
2687299 CALIFORNIA AVE	Other	0.07	50	4	5,946	5,930	5,887	5,913	0.0	0.0	0.0	0.0	0.0	0.0	0.0	0.0
2687301 SCHLEISMAN RD	Other	0.03	55	4	33,323	33,356	33,227	33,327	0.0	0.0	0.0	0.0	0.0	0.0	0.0	0.0
2687305 LIMONITE AVE	Other	0.18	55	4	67,785	67,815	67,600	67,484	0.0	0.0	0.0	0.0	0.0	0.0	0.0	0.0
2687306 68TH ST	Other	0.32	50	4	7,037	7,038	6,971	7,038	0.0	0.0	0.0	0.0	0.0	0.0	0.0	0.0
2687308 68TH ST	Other	0.38	50	4	7,596	7,561	7,591	7,525	0.0	0.0	0.0	0.0	0.0	0.0	0.0	0.0
2687309 HAMNER AVE	Other	0.00	55	4	15,838	15,697	15,651	15,643	0.0	0.0	-0.1	-0.1	0.0	0.0	0.0	0.0
2687310 CLEVELAND AVE	Other	0.23	45	4	7,466	7,395	7,517	7,368	0.0	0.0	0.0	-0.1	0.0	0.0	0.1	0.0
2687311 LIMONITE AVE	Other	0.23	55	4	48,271	48,251	48,258	48,101	0.0	0.0	0.0	0.0	0.0	0.0	0.0	0.0
2687312 BELLEGRAVE AVE	Other	0.27	50	4	447	454	461	464	0.0	0.1	0.1	0.2	-0.1	0.0	0.1	0.1
2687316 CHANDLER ST	Other	0.40	55	4	16,811	16,796	16,928	16,885	0.0	0.0	0.0	0.0	0.0	0.0	0.0	0.0
2687318 ARCHIBALD AVE	Other	0.50	55	4	33,665	33,755	33,934	33,869	0.0	0.0	0.0	0.0	0.0	0.0	0.0	0.0
2687320 SCHLEISMAN RD	Other	0.26	55	4	46,084	46,118	46,130	46,121	0.0	0.0	0.0	0.0	0.0	0.0	0.0	0.0
2687324 ARCHIBALD AVE	Other	0.43	55	4	28,596	28,542	28,692	28,607	0.0	0.0	0.0	0.0	0.0	0.0	0.0	0.0
2687325 RIVER RD	Other	0.48	45	4	20,361	20,305	20,312	20,342	0.0	0.0	0.0	0.0	0.0	0.0	0.0	0.0
2687328 HARRISON AVE	Other	0.25	45	4	3,426	3,409	3,469	3,354	0.0	0.0	0.1	-0.1	0.0	0.0	0.1	-0.1
2687329 CHANDLER ST	Other	0.47	45	4	7,080	7,009	7,029	6,961	0.0	0.0	0.0	-0.1	0.0	0.0	0.0	0.0
2687332 SCHLEISMAN RD	Other	0.22	55	4	38,742	38,768	38,770	38,753	0.0	0.0	0.0	0.0	0.0	0.0	0.0	0.0
2687333 SCHLEISMAN RD	Other	0.25	55	4	52,145	52,204	52,125	52,287	0.0	0.0	0.0	0.0	0.0	0.0	0.0	0.0
2687337 HAMNER AVE	Other	0.07	55	4	33,951	33,843	33,928	33,857	0.0	0.0	0.0	0.0	0.0	0.0	0.0	0.0
2687339 JURUPA RD	Other	0.47	30	4	2,505	2,505	2,493	2,475	0.0	0.0	0.0	-0.1	0.0	0.0	0.0	-0.1
2687341 MISSION BLVD	Other	0.27	60	4	32,328	32,368	32,342	32,371	0.0	0.0	0.0	0.0	0.0	0.0	0.0	0.0
2687344 ETIWANDA AVE	Other	0.23	55	4	34,176	34,115	34,223	34,087	0.0	0.0	0.0	0.0	0.0	0.0	0.0	0.0
2687347 COUNTRY VILLAGE	Other	0.25	55	4	40,032	39,895	39,896	39,780	0.0	0.0	0.0	0.0	0.0	0.0	0.0	0.0
2687348 ETIWANDA AVE	Other	0.16	55	4	38,605	38,538	38,607	38,475	0.0	0.0	0.0	0.0	0.0	0.0	0.0	0.0
2687352 ETIWANDA AVE	Other	0.22	55	4	35,366	35,351	35,313	35,291	0.0	0.0	0.0	0.0	0.0	0.0	0.0	0.0
2687358 BELLEGRAVE AVE	Other	0.40	50	4	23,620	23,647	23,613	23,722	0.0	0.0	0.0	0.0	0.0	0.0	0.0	0.0
2687361 LIMONITE AVE	Other	0.31	55	4	52,074	52,066	51,907	51,856	0.0	0.0	0.0	0.0	0.0	0.0	0.0	0.0
2687362 ARLINGTON AVE	Other	0.00	45	4	7,202	7,154	7,176	7,189	0.0	0.0	0.0	0.0	0.0	0.0	0.0	0.0
2687365 GOLDEN AVE	Other	0.30	40	4	607	604	607	599	0.0	0.0	0.0	-0.1	0.0	0.0	0.0	-0.1
2687366 CYPRESS AVE	Other	0.28	40	4	5,658	5,681	5,652	5,650	0.0	0.0	0.0	0.0	0.0	0.0	0.0	0.0
2687367 CAMPBELL AVE	Other	0.24	40	4	1,133	1,133	1,134	1,131	0.0	0.0	0.0	0.0	0.0	0.0	0.0	0.0
2687368 LA SIERRA AVE	Other	0.19	45	4	8,524	8,489	8,486	8,504	0.0	0.0	0.0	0.0	0.0	0.0	0.0	0.0
2687372 GOLDEN AVE	Other	0.38	40	4	1,476	1,474	1,470	1,469	0.0	0.0	0.0	0.0	0.0	0.0	0.0	0.0
2687373 GRAMERCY PL	Other	0.18	30	4	3,393	3,387	3,371	3,373	0.0	0.0	0.0	0.0	0.0	0.0	0.0	0.0
2687376 GRANITE HILL DR	Other	0.33	50	4	7,730	7,717	7,703	7,606	0.0	-0.1	0.0	-0.1	0.1	0.0	0.0	0.0
2687377 GRANITE HILL DR	Other	0.25	50	4	6,678	6,666	6,634	6,665	0.0	0.0	0.0	0.0	0.0	0.0	0.0	0.0
2687378 SAN SEVAINNE WAY	Other	0.31	45	4	7,650	7,650	7,609	7,579	0.0	-0.1	0.0	0.0	0.0	0.0	0.0	0.0
2687389 PEDLEY RD	Other	0.19	50	4	5,604	5,543	5,631	5,650	0.0	0.0	0.0	0.0	0.0	0.0	0.1	0.1
2687381 RUTILE ST	Other	0.20	45	4	2,291	2,291	2,273	2,267	0.0	0.0	0.0	0.0	0.0	0.0	0.0	0.0
2687383 JURUPA RD	Other	0.20	55	4	15,634	15,601	15,605	15,610	0.0	0.0	0.0	0.0	0.0	0.0	0.0	0.0
2687384 BAIN ST	Other	0.17	50	4	9,217	9,226	9,254	9,248	0.0	0.0	0.0	0.0	0.0	0.0	0.0	0.0
2687390 CAMINO REAL	Other	0.39	50	4	14,936	14,951	15,009	15,018	0.0	0.0	0.0	0.0	0.0	0.0	0.0	0.0
2687391 45TH ST	Other	0.22	50	4	3,644	3,619	3,642	3,578	0.0	0.0	0.0	-0.1	0.0	0.0	0.0	0.0
2687394 PERALTA PL	Other	0.21	45	4	2,902	2,907	2,908	2,906	0.0	0.0	0.0	0.0	0.0	0.0	0.0	0.0
2687395 LIMONITE AVE	Other	0.15	55	4	38,076	37,552	38,003	37,816	0.0	0.0	0.0	0.0	0.0	0.0	0.0	0.0
2687398 45TH ST	Other	0.56	45	4	5,487	5,477	5,401	5,407	0.0	0.0	0.0	-0.1	0.0	0.0	0.0	0.0
2687399 PACIFIC AVE	Other	0.42	50	4	23,132	23,099	23,149	23,075	0.0	0.0	0.0	0.0	0.0	0.0	0.0	0.0
2687402	Other	0.06	55	4	40,032	39,903	40,102	40,051	0.0	0.0	0.0	0.0	0.0	0.0	0.0	0.0
2687403 MISSION BLVD	Other	0.22	55	4	40,906	40,876	40,898	40,891	0.0	0.0	0.0	0.0	0.0	0.0	0.0	0.0
2687404 CRESTMORE RD	Other	0.58	50	4	19,245	19,211	19,271	19,166	0.0	0.0	0.0	0.0	0.0	0.0	0.0	0.0
2687405 PALM AVE	Other	0.12	40	4	12,492	12,489	12,429	12,421	0.0	0.0	0.0	0.0	0.0	0.0	0.0	0.0
2687408 MAGNOLIA AVE	Other	0.12	40	4	25,787	25,698	25,548	25,487	0.0	0.0	0.0	-0.1	0.0	0.0	0.0	0.0
2687411 RIVERSIDE AVE	Other	0.05	40	4	5,432	5,448	5,470	5,589	0.0	0.0	0.0	0.1	0.0	0.0	0.0	0.1
2687412 OLIVEWOOD AVE	Other	0.02	45	4	22,621	22,556	22,515	22,619	0.0	0.0	0.0	0.0	0.0	0.0	0.0	0.0
2687416 CENTRAL AVE	Other	0.08	35	4	14,568	14,332	14,518	14,522	0.0	-0.1	0.0	0.0	0.1	0.0	0.1	0.1
2687417 MAGNOLIA AVE	Other	0.18	35	4	29,443	29,091	28,736	28,379	0.0	-0.1	-0.2	-0.2	0.1	0.0	-0.1	-0.1
2687418 PALM AVE	Other	0.04	40	4	13,237	13,339	13,038	12,712	0.0	0.0	-0.1	-0.2	0.0	0.0	-0.1	-0.2
2687419 JURUPA AVE	Other	0.11	50	4	24,037	23,964	23,976	23,729	0.0	0.0	0.0	-0.1	0.0	0.0	0.0	0.0
2687420 STREETER AVE	Other	0.03	45	4	19,245	19,392	19,146	19,562	0.0	0.0	0.0	0.1	0.0	0.0	-0.1	0.0
2687424 JEFFERSON ST	Other	0.23	40	4	5,627	5,676	5,579	5,732	0.0	0.0	0.0	0.1	0.0	0.0	-0.1	0.0
2687426 CALIFORNIA AVE	Other	0.06	45	4	17,867	17,853	17,690	17,701	0.0	0.0	0.0	0.0	0.0	0.0	0.0	0.0
2687428 MAGNOLIA AVE	Other	0.24	40	4	29,195	29,199	28,671	28,419	0.0	0.0	-0.1	-0.1	0.0	0.0	-0.1	-0.1
2687435 BROCKTON AVE	Other	0.16	35	4	22,645	23,151	22,127	20,663	0.0	0.1	-0.4	-0.1	-0.1	-0.2	-0.5	-0.2
2687438 MADISON ST	Other	0.11	45	4	26,498	26,376	25,740	27,690	0.0	0.0	-0.1	0.2	0.0	0.0	-0.1	0.2
2687444 SIERRA AVE	Other	0.20	30	4	2,284	2,296	2,350	2,350	0.0	0.0	0.0	0.0	0.0	0.0	0.0	0.1
2687446 BROCKTON AVE	Other	0.01	40	4	20,099	20,013	19,981	19,832	0.0	0.0	0.0	-0.1	0.0	0.0	0.0	0.0
2687448 DEWEY AVE	Other	0.40	30	4	2,543	2,536	2,522	2,530	0.0	0.0	0.0	0.0	0.0	0.0	0.0	0.0
2687450 BROCKTON AVE	Other	0.08	40	4	15,336	15,235	15,154	15,003	0.0	0.0	-0.1	-0.1	0.0	0.0	0.0	-0.1
2687451 DEWEY AVE	Other	0.61	30	4	1,344	1,336	1,340	1,340	0.0	0.0	0.0	0.0	0.0	0.0	0.0	0.0
2687452 PALM AVE	Other	0.09	40	4	10,394	10,452	10,264	10,044	0.0	0.0	-0.1	-0.1	0.0	0.0	-0.1	-0.2
2687453 DEWEY AVE	Other	0.25	30	4	181	1										

2687478 INDIANA AVE	Other	0.23	45	4	18,325	18,319	18,377	18,392	0.0	0.0	0.0	0.0	0.0	0.0	0.0	0.0
2687479 FILLMORE ST		0.54	30	4	5,609	5,701	5,620	5,621	0.0	0.1	0.0	0.0	0.0	-0.1	0.0	-0.1
2687480 LA SIERRA AVE	Other	0.12	45	4	34,781	34,657	34,663	34,779	0.0	0.0	0.0	0.0	0.0	0.0	0.0	0.0
2687481 FILLMORE ST		0.34	30	4	4,905	4,898	4,965	4,958	0.0	0.0	0.1	0.0	0.0	0.1	0.1	0.1
2687485 LA SIERRA AVE	Other	0.24	45	4	34,055	33,979	33,969	34,075	0.0	0.0	0.0	0.0	0.0	0.0	0.0	0.45
2687486 INDIANA AVE	Other	0.20	40	4	8,112	8,170	8,221	8,323	0.0	0.0	0.1	0.0	0.0	0.0	0.0	0.1
2687487 TYLER ST	Other	0.26	40	4	15,882	15,819	15,899	15,921	0.0	0.0	0.0	0.0	0.0	0.0	0.0	0.0
2687491 DUFFERIN AVE	Other	0.31	45	4	33,478	33,490	33,179	33,210	0.0	0.0	0.0	0.0	0.0	0.0	0.0	0.0
2687493 MCALLISTER ST	Other	0.00	50	4	4,677	4,686	4,682	4,666	0.0	0.0	0.0	0.0	0.0	0.0	0.0	0.0
2687495 DUFFERIN AVE	Other	0.59	45	4	27,159	27,194	26,944	26,977	0.0	0.0	0.0	0.0	0.0	0.0	0.0	0.0
2687499 CAJALCO RD	Other	0.62	55	4	58,247	58,097	58,236	58,076	0.0	0.0	0.0	0.0	0.0	0.0	0.0	0.0
2687500 EAGLE VALLEY PARKWAY		2.49	45	4	9,579	9,588	9,604	9,631	0.0	0.0	0.0	0.0	0.0	0.0	0.0	0.0
2687502 EL SOBRANTE RD	Other	0.91	50	4	21,774	21,766	21,397	21,457	0.0	0.0	-0.1	0.0	0.0	-0.1	0.0	-0.1
2687506 LAKE MATHEWS DI	Other	0.13	45	4	7,548	7,532	7,511	7,501	0.0	0.0	0.0	0.0	0.0	0.0	0.0	0.0
2687507 GAVILAN RD		0.57	45	4	18,786	18,762	18,751	18,677	0.0	0.0	0.0	0.0	0.0	0.0	0.0	0.0
2687509 LAKE MATHEWS DI	Other	0.01	45	4	8,019	8,001	7,979	7,968	0.0	0.0	0.0	0.0	0.0	0.0	0.0	0.0
2687512 CAJALCO RD	Other	1.25	50	4	36,563	36,395	36,546	36,391	0.0	0.0	0.0	0.0	0.0	0.0	0.0	0.0
2687513 MULTIVIEW DR	Other	1.12	45	4	2,016	2,019	2,020	2,010	0.0	0.0	0.0	0.0	0.0	0.0	0.0	0.0
2687518 LAKE MATHEWS DI	Other	1.02	45	4	8,569	8,560	8,540	8,529	0.0	0.0	0.0	0.0	0.0	0.0	0.0	0.0
2687523 SANTA ROSA MINE	Other	1.10	40	4	9,480	9,463	9,438	9,410	0.0	0.0	0.0	0.0	0.0	0.0	0.0	0.0
2687524 EL TORO RD		0.82	40	4	12,972	12,949	12,941	12,896	0.0	0.0	0.0	0.0	0.0	0.0	0.0	0.0
2687527 EL TORO RD		0.19	40	4	12,235	12,212	12,204	12,159	0.0	0.0	0.0	0.0	0.0	0.0	0.0	0.0
2687528 LAKE MATHEWS DI	Other	0.33	45	4	7,548	7,532	7,511	7,501	0.0	0.0	0.0	0.0	0.0	0.0	0.0	0.0
2687530 SANTA ROSA MINE	Other	0.27	40	4	10,544	10,527	10,506	10,483	0.0	0.0	0.0	0.0	0.0	0.0	0.0	0.0
2687532 NICHOLS RD		0.18	55	4	33,037	33,040	33,178	33,099	0.0	0.0	0.0	0.0	0.0	0.0	0.0	0.0
2687533 EL TORO RD		0.68	40	4	11,444	11,420	11,413	11,369	0.0	0.0	0.0	0.0	0.0	0.0	0.0	0.0
2687535 MEADOWBROOK AVE		0.44	45	4	6,302	6,282	6,294	6,295	0.0	0.0	0.0	0.0	0.0	0.0	0.0	0.0
2687538 MAIZE AVE	Other	0.08	45	4	0	0	0	0	0.0	0.0	0.0	0.0	0.0	0.0	0.0	0.0
2687539 GREENWALD AVE	Other	0.12	45	4	7,684	7,679	7,734	7,739	0.0	0.0	0.0	0.0	0.0	0.0	0.0	0.0
2687543 EL TORO RD		0.32	40	4	5,927	5,928	5,962	5,997	0.0	0.0	0.0	0.0	0.0	0.0	0.0	0.0
2687544 EL TORO CUTOFF		0.10	50	4	7,951	7,930	7,907	7,902	0.0	0.0	0.0	0.0	0.0	0.0	0.0	0.0
2687549 RIVERSIDE DR	State Route-Full Access	0.17	55	4	18,898	19,013	19,108	18,929	0.0	0.0	0.0	0.0	0.0	0.0	0.0	0.0
2687550 GUNNERSON ST	Other	0.27	45	4	12	12	12	21	0.0	0.0	2.2	0.0	0.0	0.0	0.0	2.2
2687553 GUNNERSON ST	Other	0.19	45	4	12	12	12	21	0.0	0.0	2.2	0.0	0.0	0.0	0.0	2.2
2687554 RIVERSIDE DR	State Route-Full Access	0.37	55	4	26,368	26,447	26,344	26,341	0.0	0.0	0.0	0.0	0.0	0.0	0.0	0.0
2687555 TERRA COTTA RD		0.20	60	4	9,527	9,610	9,654	9,628	0.0	0.1	0.0	0.0	0.0	0.0	0.0	0.0
2687559 TERRA COTTA RD	Other	0.14	60	4	7,042	7,031	7,088	7,090	0.0	0.0	0.0	0.0	0.0	0.0	0.0	0.0
2687562 LAKE ST	Other	0.63	55	4	36,584	36,529	36,584	36,563	0.0	0.0	0.0	0.0	0.0	0.0	0.0	0.55
2687564 COAL AVE	Other	0.32	55	4	7,042	7,031	7,088	7,090	0.0	0.0	0.0	0.0	0.0	0.0	0.0	0.0
2687566 LAKE ST		0.26	55	4	29,277	29,092	29,219	29,218	0.0	0.0	0.0	0.0	0.0	0.0	0.0	0.0
2687567 LAKE ST	Other	0.20	55	4	29,277	29,092	29,219	29,218	0.0	0.0	0.0	0.0	0.0	0.0	0.0	0.0
2687570 MACHADO ST	Other	0.14	50	4	5,817	5,722	5,835	5,860	0.0	-0.1	0.0	0.1	0.0	0.0	0.1	0.1
2687572 STRICKLAND AVE		0.12	50	4	7,483	7,446	7,249	7,433	0.0	0.0	-0.1	0.0	0.0	0.0	-0.1	0.0
2687575 COLLIER AVE	Other	0.35	50	4	1,893	1,928	1,894	1,894	0.0	0.1	0.0	-0.1	0.0	-0.1	-0.1	-0.1
2687576 GUTKAES AVE		0.15	50	4	3,298	3,297	3,306	3,312	0.0	0.0	0.0	0.0	0.0	0.0	0.0	0.0
2687579 GRANITE ST		0.22	30	4	0	0	0	0	0.0	0.0	0.0	0.0	0.0	0.0	0.0	0.0
2687579 HARRISON ST	Other	0.27	40	4	12,520	12,446	12,520	12,454	0.0	0.0	0.0	0.0	0.0	0.0	0.0	0.0
2687581 VICTORIA AVE	Other	0.24	45	4	5,842	5,898	6,193	6,509	0.0	0.0	0.3	0.5	0.0	0.0	0.2	0.4
2687583 HERMOSA DR	Other	0.18	25	4	3,284	3,257	3,328	2,909	0.0	0.0	0.1	-0.5	0.0	0.0	0.1	-0.5
2687585 MONROE ST	Other	0.12	30	4	4,693	4,646	4,616	4,617	0.0	0.0	-0.1	-0.1	0.0	0.0	0.0	0.0
2687586 VAN BUREN BLVD	Other	0.73	50	4	48,853	48,478	48,128	47,500	0.0	0.0	-0.1	-0.1	0.0	0.0	0.0	-0.1
2687587 MOCKINGBIRD CA	Other	0.88	55	4	22,238	22,178	22,043	21,960	0.0	0.0	0.0	-0.1	0.0	0.0	0.0	0.0
2687589 VAN BUREN BLVD	Other	0.18	55	4	64,950	64,591	64,085	63,457	0.0	0.0	-0.1	-0.1	0.0	0.0	0.0	-0.1
2687590 IRVING ST	Other	0.13	30	4	2,942	2,891	2,840	2,817	0.0	-0.1	-0.2	-0.1	0.0	-0.1	-0.1	-0.1
2687594 MADISON ST	Other	0.11	45	4	18,696	19,212	20,070	30,231	0.0	-0.1	0.3	0.1	0.0	2.1	0.2	2.0
2687595 MADISON ST		0.46	30	4	3,066	3,675	5,001	525	0.0	-0.8	2.1	-0.8	0.0	0.0	1.3	-8.5
2687596 VICTORIA AVE	Other	0.01	45	4	10,984	10,334	8,979	8,990	0.0	-0.3	-0.9	-0.9	0.3	0.0	-0.6	-0.6
2687604 CENTURY AVE		0.24	35	4	3,454	3,371	3,164	3,016	0.0	-0.1	-0.4	-0.6	0.1	0.0	-0.3	-0.5
2687605 CHICAGO AVE	Other	0.22	45	4	42,818	42,725	44,004	44,153	0.0	0.0	0.1	0.1	0.0	0.0	0.1	0.1
2687608 ALESSANDRO BLVI	Other	0.25	55	4	73,022	71,259	65,656	63,878	0.0	-0.1	-0.5	-0.6	0.1	0.0	-0.4	-0.5
2687609 ARLINGTON AVE	Other	0.14	45	4	63,725	61,646	56,568	55,153	0.0	-0.1	-0.5	-0.6	0.1	0.0	-0.4	-0.5
2687610 CANYON CREST DI	Other	0.03	45	4	30,962	30,353	29,711	30,035	0.0	-0.1	-0.2	-0.1	0.1	0.0	0.0	0.0
2687614 ALESSANDRO BLVI	Other	0.28	40	4	30,859	30,436	29,176	28,763	0.0	-0.1	-0.2	-0.2	0.1	0.0	-0.2	-0.2
2687615 ALESSANDRO BLVI	Other	0.22	40	4	31,267	30,744	29,451	29,048	0.0	-0.1	-0.3	-0.3	0.1	0.0	-0.2	-0.2
2687616 VICTORIA AVE	Other	0.26	40	4	18,086	18,079	18,079	18,089	0.0	0.0	0.0	0.0	0.0	0.0	0.0	0.0
2687620 VICTORIA AVE	Other	0.05	45	4	9,627	9,105	7,848	7,904	0.0	-0.2	-0.9	-0.9	0.2	0.0	-0.6	-0.6
2687623 HORACE ST	Other	0.00	45	4	787	745	733	733	0.0	-0.1	-0.2	-0.3	0.1	0.0	-0.1	-0.2
2687624 LINCOLN AVE	Other	0.01	40	4	4,192	3,809	2,792	2,560	0.0	-0.4	-1.8	-2.1	0.4	0.0	-1.3	-1.7
2687628 CENTRAL AVE	Other	0.17	45	4	29,435	28,997	28,352	27,993	0.0	-0.1	-0.2	-0.2	0.1	0.0	-0.1	-0.2
2687631 IVY ST	Other	0.42	40	4	8,275	8,348	8,507	8,511	0.0	0.0	0.1	0.1	0.0	0.0	0.1	0.1
2687634 VICTORIA AVE	Other	0.16	40	4	17,102	17,083	17,076	17,096	0.0	0.0	0.0	0.0	0.0	0.0	0.0	0.0
2687636 LARCHWOOD PL	Other	0.07	40	4	7,790	7,824	7,908	7,965	0.0	0.0	0.0	0.1	0.0	0.0	0.1	0.1
2687639 OLIVEWOOD AVE	Other	0.13	45	4	28,743	28,673	28,677	28,704	0.0	0.0	0.0	0.0	0.0	0.0	0.0	0.0
2687640 BROCKTON AVE	Other	0.13	40	4	30,056	30,019	30,070	30,048	0.0	0.0	0.0	0.0	0.0	0.0	0.0	0.0
2687642 LEMON ST	Other	0.08	40	4	9,441	9,413	9,435	9,424	0.0	0.0	0.0	0.0	0.0	0.0	0.0	0.0
2687643 ORANGE ST	Other	0.07	40	4	4,460	4,475	4,463	4,470	0.0	0.0	0.0	0.0	0.0	0.0	0.0	0.0
2687646 LEMON ST	Other	0.08	40	4	8,312	8,297	8,278	8,282	0.0	0.0	0.0	0.0	0.0	0.0	0.0	0.0
2687647 ORANGE ST	Other	0.10	40	4	6,729	6,782	6,787	6,788	0.0	0.0	0.0	0.0	0.0	0.0	0.0	0.0
2687648 LEMON ST	Other	0.04	40	4	4,290	4,258	4,261	4,205	0.0	0.0	-0.1	0.0	0.0	0.0	0.0	-0.1
2687650 10TH ST	Other	0.07	40	4	11,476	11,483	11,531	11,569	0.0	0.0	0.0	0.1	0.0	0.0	0.0	0.0
268																

2687679 PYRITE ST	Other	0.14	50	4	4,981	5,021	5,003	4,993	0.0	0.0	0.0	0.0	0.0	0.0	0.0	0.0	0.0
2687682 PYRITE ST	Other	0.06	50	4	11,622	11,771	11,594	11,746	0.0	0.1	0.0	0.0	0.0	-0.1	0.0	-0.1	0.0
2687684 MISSION BLVD	Other	0.19	55	4	35,021	35,021	34,985	35,077	0.0	0.0	0.0	0.0	0.0	0.0	0.0	0.0	0.0
2687685 ARMSTRONG RD	Other	0.51	50	4	33,263	33,158	33,201	33,184	0.0	0.0	0.0	0.0	0.0	0.0	0.0	0.0	0.0
2687686 ARMSTRONG RD	Other	1.37	50	4	29,810	29,722	29,788	29,773	0.0	0.0	0.0	0.0	0.0	0.0	0.0	0.0	0.0
2687687 SIERRA AVE	Other	0.34	55	4	30,813	30,796	30,796	30,761	0.0	0.0	0.0	0.0	0.0	0.0	0.0	0.0	0.0
2687690		0.08	55	4	34,736	34,689	34,797	34,747	0.0	0.0	0.0	0.0	0.0	0.0	0.0	0.0	0.0
2687692 RUBIDOUX BLVD	Other	0.00	45	4	22,886	22,818	22,896	22,887	0.0	0.0	0.0	0.0	0.0	0.0	0.0	0.0	0.0
2687694 VIA CERRO	Other	0.58	45	4	6,211	6,157	6,113	6,178	0.0	0.0	-0.1	0.0	0.0	0.0	0.0	0.0	0.0
2687696 RIVERA ST		0.42	30	4	11,228	11,203	11,188	11,207	0.0	0.0	0.0	0.0	0.0	0.0	0.0	0.0	0.0
2687697 N ORANGE ST	Other	0.19	40	4	5,341	5,372	5,418	5,368	0.0	0.0	0.1	0.0	0.0	0.0	0.0	0.0	0.0
2687698 N MAIN ST	Other	0.08	50	4	48,227	48,189	48,175	48,148	0.0	0.0	0.0	0.0	0.0	0.0	0.0	0.0	0.0
2687699 W LA CADENA DR	Other	0.18	40	4	8,362	8,312	8,326	8,305	0.0	0.0	0.0	0.0	0.0	0.0	0.0	0.0	0.0
2687700 MARKET ST	Other	0.09	50	4	26,838	26,853	26,864	26,774	0.0	0.0	0.0	0.0	0.0	0.0	0.0	0.0	0.0
2687701 LIME ST	Other	0.07	45	4	13,237	13,254	13,194	13,207	0.0	0.0	0.0	0.0	0.0	0.0	0.0	0.0	0.0
2687702 ORANGE ST	Other	0.08	40	4	6,147	6,169	6,206	6,125	0.0	0.0	0.0	0.0	0.0	0.0	0.0	0.0	0.0
2687706 POPLAR ST	Other	0.08	30	4	1,173	1,157	1,173	1,177	0.0	-0.1	0.0	0.0	0.1	0.0	0.0	0.1	0.0
2687707 MULBERRY ST	Other	0.06	40	4	2,633	2,610	2,593	2,569	0.0	0.0	-0.1	-0.1	0.0	0.0	0.0	0.0	-0.1
2687709 MULBERRY ST	Other	0.04	30	4	436	433	411	428	0.0	0.0	-0.1	-0.3	0.0	0.0	0.0	0.0	-0.2
2687710 MULBERRY ST	Other	0.08	30	4	5,424	5,453	5,471	5,408	0.0	0.0	0.0	0.0	0.0	0.0	0.0	0.0	0.0
2687711 MISSION INN AVE	Other	0.03	45	4	16,570	16,536	16,325	16,277	0.0	0.0	-0.1	0.0	0.0	0.0	0.0	-0.1	-0.1
2687712 3RD ST	Other	0.14	45	4	20,594	20,535	20,221	20,251	0.0	0.0	-0.1	0.0	0.0	-0.1	0.0	-0.1	-0.1
2687713 MULBERRY ST	Other	0.23	30	4	1,828	1,838	1,827	1,810	0.0	0.0	0.0	0.0	0.0	0.0	0.0	0.0	-0.1
2687715 UNIVERSITY AVE	Other	0.14	40	4	17,783	17,653	17,469	17,318	0.0	0.0	-0.1	-0.1	0.0	0.0	0.0	0.0	-0.1
2687718 KANSAS AVE	Other	0.10	40	4	8,396	8,350	8,360	8,312	0.0	0.0	0.0	0.0	0.0	0.0	0.0	0.0	0.0
2687719 14TH ST	Other	0.13	45	4	29,450	29,273	28,777	28,796	0.0	0.0	-0.1	-0.1	0.0	0.0	0.0	-0.1	-0.1
2687720 EUCALYPTUS AVE	Other	0.06	40	4	2,884	2,914	2,901	2,878	0.0	0.0	0.0	0.0	0.0	0.0	0.0	0.0	-0.1
2687722 7TH ST	Other	0.07	40	4	8,293	8,293	8,200	7,985	0.0	0.0	-0.1	-0.2	0.0	0.0	0.0	-0.1	-0.1
2687724 CHICAGO AVE	Other	0.08	40	4	32,167	32,125	32,190	32,234	0.0	0.0	0.0	0.0	0.0	0.0	0.0	0.0	0.0
2687728 CANYON CREST DR	Other	0.20	45	4	36,682	36,656	37,499	37,444	0.0	0.0	0.1	0.0	0.0	0.0	0.0	0.1	0.1
2687729 CENTRAL AVE	Other	0.07	45	4	18,961	18,336	18,336	18,106	0.0	-0.1	-0.1	-0.2	0.1	0.0	0.0	0.0	-0.1
2687732 CANYON CREST DR	Other	0.10	45	4	45,672	45,487	45,642	45,361	0.0	0.0	0.0	0.0	0.0	0.0	0.0	0.0	0.0
2687733 CHICAGO AVE	Other	0.12	45	4	29,513	29,367	29,383	29,311	0.0	0.0	0.0	0.0	0.0	0.0	0.0	0.0	0.0
2687736 IOWA AVE	Other	0.13	45	4	40,945	40,898	40,745	40,738	0.0	0.0	0.0	0.0	0.0	0.0	0.0	0.0	0.0
2687737 IOWA AVE	Other	0.09	45	4	39,058	38,983	38,887	38,859	0.0	0.0	0.0	0.0	0.0	0.0	0.0	0.0	0.0
2687739 UNIVERSITY AVE	Other	0.02	35	4	25,163	25,086	25,001	24,921	0.0	0.0	0.0	0.0	0.0	0.0	0.0	0.0	0.0
2687740 W BLAINE ST	Other	0.24	45	4	18,360	18,280	18,340	18,184	0.0	0.0	0.0	0.0	0.0	0.0	0.0	0.0	0.0
2687743 MARLBOROUGH A	Other	0.13	40	4	13,244	13,154	13,145	13,092	0.0	0.0	-0.1	-0.1	0.0	0.0	0.0	0.0	0.0
2687745 MARLBOROUGH A	Other	0.25	30	4	6,674	6,674	6,629	6,684	0.0	-0.1	0.0	-0.1	0.0	0.1	0.0	0.0	0.0
2687746 PROSPECT AVE		0.25	30	4	52	45	63	51	0.0	-0.7	0.8	-0.1	0.7	0.0	1.4	0.6	0.6
2687747 PALMYRITA AVE	Other	0.25	30	4	2,445	2,445	2,418	2,464	0.0	0.0	0.0	0.0	0.0	0.0	0.0	0.0	0.0
2687750 CENTER ST	Other	0.49	40	4	7,707	7,713	7,649	7,634	0.0	0.0	0.0	0.0	0.0	0.0	0.0	0.0	0.0
2687751 MOUNT VERNON A	Other	0.25	45	4	24,056	23,925	23,945	23,871	0.0	0.0	0.0	0.0	0.0	0.0	0.0	0.0	0.0
2687753 IOWA AVE	Other	0.17	50	4	39,170	39,230	39,243	39,146	0.0	0.0	0.0	0.0	0.0	0.0	0.0	0.0	0.0
2687754 PALMITRITA AVE		0.28	30	4	1,017	951	954	948	0.0	-0.3	-0.3	-0.3	0.3	0.0	0.0	0.0	0.0
2687755 E CADENA DR	Other	0.08	40	4	14,206	14,202	14,179	14,104	0.0	0.0	0.0	0.0	0.0	0.0	0.0	0.0	0.0
2687756 CITRUS ST	Other	0.41	40	4	1,144	1,113	1,108	1,133	0.0	-0.1	0.0	-0.1	0.0	0.0	0.1	0.0	0.0
2687757 E CADENA DR	Other	0.21	40	4	4,209	4,175	4,177	4,100	0.0	0.0	0.0	-0.1	0.0	0.0	0.0	0.0	-0.1
2687759 CRIDGE ST	Other	0.09	30	4	5,995	5,995	6,105	6,069	0.0	0.0	0.1	0.0	0.0	0.0	0.1	0.1	0.1
2687761 14TH ST	Other	0.01	45	4	31,056	31,146	31,316	31,253	0.0	0.0	0.0	0.0	0.0	0.0	0.0	0.0	0.0
2687762 14TH ST	Other	0.09	45	4	31,056	31,146	31,316	31,253	0.0	0.0	0.0	0.0	0.0	0.0	0.0	0.0	0.0
2687765 COLUMBIA AVE	Other	0.20	45	4	37,497	37,392	37,579	37,308	0.0	0.0	0.0	0.0	0.0	0.0	0.0	0.0	0.0
2687766 LA CADENA DR		0.19	40	4	4,253	4,347	4,296	4,357	0.0	0.1	0.0	0.1	-0.1	0.0	-0.1	0.0	0.0
2687768 DOWN ST	Other	0.15	40	4	5,313	5,340	5,431	5,251	0.0	0.0	0.1	-0.1	0.0	0.0	0.1	0.1	-0.1
2687781 IRONWOOD AVE	Other	0.47	45	4	20,078	19,985	19,989	19,989	0.0	0.0	0.0	0.0	0.0	0.0	0.0	0.0	0.0
2687783 MOUNT VERNON A	Other	0.25	30	4	4,491	4,378	4,448	4,423	0.0	-0.1	0.0	-0.1	0.1	0.0	0.0	0.1	0.0
2687784 S CAMPUS DR	Other	0.00	30	4	13,051	13,103	13,123	13,127	0.0	0.0	0.0	0.0	0.0	0.0	0.0	0.0	0.0
2687785 MAGNOLIA AVE	Other	0.23	45	4	18,461	18,464	18,444	18,480	0.0	0.0	0.0	0.0	0.0	0.0	0.0	0.0	0.0
2687786 PIERCE ST	Other	0.15	45	4	29,866	30,181	30,076	30,110	0.0	0.0	0.0	0.0	0.0	0.0	0.0	0.0	0.0
2687789 COLLETT AVE	Other	0.25	45	4	29,695	29,782	29,827	29,889	0.0	0.0	0.0	0.0	0.0	0.0	0.0	0.0	0.0
2687795 COLLETT AVE	Other	0.13	45	4	26,746	26,861	26,899	26,967	0.0	0.0	0.0	0.0	0.0	0.0	0.0	0.0	0.0
2687797 MITCHELL AVE		0.03	30	4	1,400	1,407	1,406	1,406	0.0	0.0	0.0	0.0	0.0	0.0	0.0	0.0	0.0
2687799 LA SIERRA AVE	Other	0.04	45	4	12,398	12,360	12,378	12,362	0.0	0.0	0.0	0.0	0.0	0.0	0.0	0.0	0.0
2687801 JONES AVE	Other	0.14	30	4	2,156	2,163	2,125	2,140	0.0	0.0	-0.1	0.0	0.0	0.0	0.0	-0.1	0.0
2687802 JONES AVE	Other	0.02	30	4	1,386	1,403	1,386	1,376	0.0	0.1	0.0	0.0	-0.1	0.0	0.0	-0.1	-0.1
2687803 BUSHNELL AVE	Other	0.08	30	4	159	157	158	159	0.0	-0.1	0.0	0.0	0.0	0.1	0.0	0.0	0.0
2687804 CYPRESS AVE	Other	0.15	40	4	4,415	4,418	4,421	4,431	0.0	0.0	0.0	0.0	0.0	0.0	0.0	0.0	0.0
2687806 CAMPBELL AVE	Other	0.16	40	4	924	928	926	923	0.0	0.0	0.0	0.0	0.0	0.0	0.0	0.0	0.0
2687809 JONES AVE	Other	0.06	30	4	496	520	500	500	0.0	0.2	0.1	0.0	-0.2	0.0	0.0	-0.1	-0.2
2687810 SANDY LN		0.32	30	4	1,582	1,572	1,570	1,577	0.0	0.0	0.0	0.0	0.0	0.0	0.0	0.0	0.0
2687811 CHADBOURNE AVE		0.30	30	4	5,566	5,562	5,581	5,638	0.0	0.0	0.0	0.1	0.0	0.0	0.0	0.0	0.0
2687812 PIERCE ST	Other	0.09	45	4	23,770	23,838	23,742	23,778	0.0	0.0	0.0	0.0	0.0	0.0	0.0	0.0	0.0
2687813 SIERRA VISTA AVE	Other	0.10	30	4	0	0	0	0	0.0	0.0	0.0	0.0	0.0	0.0	0.0	0.0	0.0
2687818 MAGNOLIA AVE	Other	0.03	40	4	14,532	14,562	14,618	14,623	0.0	0.0	0.0	0.0	0.0	0.0	0.0	0.0	0.0
2687821 PARK SIERRA DR	Other	0.28	40	4	8,178	8,194	8,248	8,246	0.0	0.0	0.0	0.0	0.0	0.0	0.0	0.0	0.0
2687823 DIANA AVE	Other	0.01	40	4	5,651	5,674	5,738	5,738	0.0	0.0	0.1	0.1	0.0	0.0	0.1	0.0	0.0
2																	

2687864 BUCK RD	Other	0.25	45	4	12,747	12,877	12,750	12,728	0.0	0.0	0.0	0.0	0.0	0.0	0.0	-0.1
2687866 CAMINO DEL VINO		0.04	45	4	0	0	0	0								
2687867 E BENTON RD	Other	1.40	40	4	5,562	5,572	5,601	5,580	0.0	0.0	0.0	0.0	0.0	0.0	0.0	0.0
2687868 WARREN RD	Other	0.02	45	4	973	966	995	972	0.0	0.0	0.1	0.0	0.0	0.0	0.1	0.0
2687869 ANZA RD	Other	0.27	50	4	377	357	329	325	0.0	-0.2	-0.6	0.0	0.0	0.0	-0.3	-0.4
2687871 BUCK RD	Other	1.05	45	4	12,747	12,877	12,750	12,728	0.0	0.0	0.0	0.0	0.0	0.0	0.0	-0.1
2687872 ANZA RD	Other	0.74	50	4	3,911	3,851	3,859	3,876	0.0	-0.1	-0.1	0.0	0.1	0.0	0.0	0.0
2687874 BOREL RD	Other	0.88	45	4	973	966	995	972	0.0	0.0	0.1	0.0	0.0	0.0	0.1	0.0
2687875 BOREL RD	Other	0.73	45	4	973	966	995	972	0.0	0.0	0.1	0.0	0.0	0.0	0.1	0.0
2687876 ANZA RD	Other	0.82	50	4	1,349	1,323	1,297	1,324	0.0	-0.1	-0.1	-0.2	0.1	0.0	0.0	-0.1
2687877 BUCK RD	Other	0.63	50	4	16,282	16,371	16,280	16,278	0.0	0.0	0.0	0.0	0.0	0.0	0.0	0.0
2687878 ANZA RD	Other	0.85	50	4	3,911	3,851	3,859	3,876	0.0	0.0	-0.1	-0.1	0.0	0.0	0.0	0.0
2687879 BUCK RD	Other	0.02	45	4	0	0	0	0					0.1	0.0	0.0	0.0
2687880 BUCK RD	Other	0.34	45	4	12,747	12,877	12,750	12,728	0.0	0.0	0.0	0.0	0.0	0.0	0.0	-0.1
2687883 CLINTON KEITH RD		0.18	55	4	19,974	20,068	20,032	20,011	0.0	0.0	0.0	0.0	0.0	0.0	0.0	0.0
2687885 ELSWORTH ST	Other	0.02	45	4	6,363	6,378	6,429	6,411	0.0	0.0	0.0	0.0	0.0	0.0	0.0	0.0
2687890 ANTELOPE RD	Other	0.50	50	4	3,318	3,316	3,293	3,410	0.0	0.0	0.0	0.1	0.0	0.0	0.0	0.1
2687892 MENIFEE RD	Other	0.25	55	4	14,099	14,009	14,181	14,097	0.0	0.0	0.0	0.0	0.0	0.0	0.1	0.0
2687893 MENIFEE RD	Other	0.26	55	4	14,099	14,009	14,009	14,181	0.0	0.0	0.0	0.0	0.0	0.0	0.1	0.0
2687894 BRIGGS RD	Other	0.10	50	4	30,822	30,737	30,413	30,608	0.0	0.0	-0.1	0.0	0.0	0.0	0.0	0.0
2687895 COTTONWOOD CA	Other	1.56	45	4	6,790	6,803	6,746	6,781	0.0	0.0	0.0	0.0	0.0	0.0	0.0	0.0
2687896 PALOMAR ST	Other	0.32	55	4	21,156	20,994	20,900	21,093	0.0	0.0	-0.1	0.0	0.0	0.0	0.0	0.0
2687898 W 7TH ST	Other	0.46	45	4	8,811	8,777	8,763	8,567	0.0	0.0	0.0	-0.1	0.0	0.0	0.0	-0.1
2687899 CACTUS VALLEY R	Other	0.99	50	4	26,211	26,230	26,166	26,046	0.0	0.0	0.0	0.0	0.0	0.0	0.0	0.0
2687900 BLACK MOUNTAIN	Other	0.55	40	4	0	0	0	0								
2687901 DE PORTOLA RD		1.05	40	4	8,345	8,341	8,338	8,350	0.0	0.0	0.0	0.0	0.0	0.0	0.0	0.0
2687902 BRADLEY RD	Other	0.53	45	4	0	0	0	0								
2687903 BRADLEY RD	Other	0.05	45	4	1,505	1,502	1,477	1,507	0.0	0.0	-0.1	0.0	0.0	0.0	-0.1	0.0
2687904 MAPES RD	Other	0.13	50	4	3,728	3,744	3,744	3,747	0.0	0.0	0.0	0.0	0.0	0.0	0.0	0.0
2687905 BRADLEY RD		0.25	50	4	0	0	0	0	0.0	0.1	0.0	0.0	0.0	0.0	-0.2	-0.1
2687906 STATE HIGHWAY 7	State Route-Full Access	0.22	50	4	385	387	385	385	0.0	0.0	0.0	0.0	0.0	0.0	0.0	0.0
2687907 ETHANAC RD	Other	0.50	60	4	31,021	30,935	30,956	30,867	0.0	0.0	0.0	0.0	0.0	0.0	0.0	0.0
2687908 NICHOLS RD		0.58	60	4	323	326	304	304	0.0	0.4	0.0	-0.3	-0.4	0.0	-0.3	-0.6
2687910 PIERSON BLVD	Other	0.18	55	4	13,836	13,753	13,593	13,799	0.0	0.0	-0.1	0.0	0.0	0.0	-0.1	0.0
2687912 DILLON RD	Other	0.02	60	4	4,015	4,008	3,891	4,058	0.0	0.0	-0.1	0.0	0.0	0.0	-0.1	0.1
2687913 OLD MORONGO RD		1.07	45	4	0	0	0	0								
2687914 DIABLO RD		0.45	45	4	6	6	6	6	0.0	0.0	0.1	0.1	0.0	0.0	0.0	0.0
2687915 SEELEY ST		0.74	45	4	0	0	0	0								
2687916 SALTON VIEW RD		0.72	45	4	0	0	0	0								
2687918 STATE HIGHWAY 1	State Route-Full Access	0.13	60	4	36,739	36,800	36,765	36,775	0.0	0.0	0.0	0.0	0.0	0.0	0.0	0.0
2687919 TIPTON RD	Other	0.02	45	4	1,874	1,987	2,314	1,954	0.0	0.3	0.9	0.2	-0.3	0.0	0.7	-0.1
2687920 N SUNRISE WAY	Other	0.99	50	4	10,094	10,094	10,077	9,979	0.0	0.0	0.0	-0.1	0.0	0.0	0.0	0.0
2687921		0.56	45	4	6,656	6,752	6,672	6,646	0.0	0.1	0.0	0.0	-0.1	0.0	-0.1	-0.1
2687922		0.94	45	4	0	0	0	0								
2687923		0.15	45	4	6,656	6,752	6,672	6,646	0.0	0.1	0.0	0.0	-0.1	0.0	-0.1	-0.1
2687924 STATE HIGHWAY 1	State Route-Full Access	0.32	50	4	27,396	27,182	27,403	27,403	0.0	0.0	-0.1	0.0	0.0	0.0	0.0	0.0
2687925 STATE HIGHWAY 1	State Route-Full Access	0.24	60	4	45,822	45,787	45,863	45,764	0.0	0.0	0.0	0.0	0.0	0.0	0.0	0.0
2687926		0.02	50	4	8,384	8,585	8,492	8,336	0.0	0.1	0.1	0.0	-0.1	0.0	0.0	-0.1
2687930 RIO DEL SOL RD		0.55	45	4	0	0	0	0								
2687932 VISTA CHINO		0.01	45	4	0	0	0	0								
2687933 SIERRA DEL SOL		0.98	45	4	0	0	0	0								
2687934 E WILSON ST	Other	0.50	50	4	21,633	21,787	21,541	21,557	0.0	0.0	0.0	0.0	0.0	0.0	0.0	0.0
2687935 TAYLOR DR	Other	0.26	45	4	56,903	57,126	56,940	56,940	0.0	0.0	0.0	0.0	0.0	0.0	0.0	0.0
2687937 ORANGE AVE	Other	0.50	55	4	7,211	7,249	7,240	7,203	0.0	0.0	0.0	0.0	0.0	0.0	0.0	0.0
2687938 DATE ST		0.27	55	4	1,235	1,218	1,203	1,203	0.0	-0.1	-0.1	-0.2	0.1	0.0	-0.1	-0.1
2687939 DATE ST		0.07	55	4	1,250	1,235	1,218	1,218	0.0	-0.1	-0.1	-0.2	0.1	0.0	-0.1	-0.1
2687940 MARGARITA RD	Other	0.41	55	4	1,820	1,787	1,809	1,813	0.0	-0.1	0.0	0.0	0.1	0.0	0.1	0.1
2687941 DATE ST		0.42	50	4	5,466	5,043	5,372	5,160	0.0	-0.3	-0.1	-0.3	0.3	0.0	0.3	0.1
2687944 DATE ST		0.45	50	4	5,466	5,043	5,372	5,160	0.0	-0.3	-0.1	-0.3	0.3	0.0	0.3	0.1
2687945 LAKEVIEW AVE	Other	0.51	30	4	0	0	0	0								
2687946 RESERVOIR AVE	Other	0.06	55	4	3,212	3,218	3,223	3,227	0.0	0.0	0.0	0.0	0.0	0.0	0.0	0.0
2687947 BRADLEY RD	Other	0.02	30	4	952	969	956	965	0.0	0.1	0.0	-0.1	0.0	0.0	-0.1	0.0
2687948 BRADLEY RD	Other	0.08	30	4	1,497	1,514	1,507	1,509	0.0	0.0	0.0	0.0	0.0	0.0	0.0	0.0
2687949 PERRIS BLVD	Other	0.11	55	4	39,213	39,188	39,179	39,188	0.0	0.0	0.0	0.0	0.0	0.0	0.0	0.0
2687950 SAN MICHELLE AV	Other	0.62	45	4	5,709	5,712	5,749	5,719	0.0	0.0	0.0	0.0	0.0	0.0	0.0	0.0
2687951 HEACOCK ST	Other	0.11	50	4	20,832	20,784	20,733	20,732	0.0	0.0	0.0	0.0	0.0	0.0	0.0	0.0
2687952 MORGAN ST	Other	0.50	30	4	579	576	581	580	0.0	0.0	0.0	0.0	0.0	0.0	0.0	0.0
2687953 OLD I-215 FRONTAGE RD		0.26	40	4	10,652	10,687	10,756	10,909	0.0	0.0	0.0	0.1	0.0	0.0	0.0	0.1
2687954 GAVILAN RD		0.17	45	4	20,262	20,236	20,225	20,149	0.0	0.0	0.0	0.0	0.0	0.0	0.0	0.0
2687955 GAVILAN RD		0.72	45	4	20,421	20,399	20,391	20,312	0.0	0.0	0.0	0.0	0.0	0.0	0.0	0.0
2687956 MOUNTAIN AVE	Other	0.17	45	4	0	0	0	0								
2687957 MOUNTAIN AVE	Other	0.34	45	4	2,471	2,471	2,463	2,456	0.0	0.0	0.0	0.0	0.0	0.0	0.0	0.0
2687958 MARIE ST		0.43	45	4	8,497	8,528	8,508	8,526	0.0	0.0	0.0	0.0	0.0	0.0	0.0	0.0
2687959 PLACENTIA AVE	Other	0.26	55	4	19,621	19,563	19,455	19,467	0.0	0.0	0.0	0.0	0.0	0.0	0.0	0.0
2687960 HARVILL AVE	Other	0.01	50	4	0	0	0	0								
2687961 HARVILL AVE	Other	0.43	50	4	9,513	9,466	9,468	9,489	0.0	0.0	0.0	0.0	0.0	0.0	0.0	0.0
2687962 HARVILL AVE	Other	0.18	50	4	9,513	9,466	9,468	9,489	0.0	0.0	0.0	0.0	0.0	0.0	0.0	0.0
2687964 70TH AVE	Other	0.54	45	4	0	0	0	0								
2687965 VANDER VEER RD		1.15	45	4	66	67	65	65	0.0	0.0	-0.1	-0.1	0.0	0.0	-0.1	-0.1
2687966 VANDER VEER RD	Other	0.44	45	4	0	0	0	0								
2687968 60TH AVE		0.19	45	4	2,943	2,966	3,015	2,989	0.0	0.0	0.1	0.1	0.0	0.0	0.1	0.0
2687969 PIERCE ST	Other	0.72	45	4	3,300	3,328	3,348	3,332	0.0	0.0	0.1	0.0	0.0	0.0	0.0	0.0
2687970 BUCHANAN ST		0.43	45	4	109	108	108	108	0.0	0.0	0.0	0.0	0.0	0.0	0.0	0.0
2687971		0.15	45	4	4,141	4,134	4,113	4,043	0.0	0.0	0.0	-0.1	0.0	0.0	0.0	-0.1
2687972 FREDERICK ST		0.50	30	4	0	0	0	0								
2687974 VARNER RD	Other	0.23	55	4	24,327	24,354	24,188	24,407	0.0	0.0	0.0	0.0	0.0	0.0	0.0	0.0
2687976 HOOVER ST		0.19	45	4	0</											

2687987 ARENAS RD	0.25	45	4	147	185	0	171	0.0	1.0			0.6	-1.0	0.0		-0.3
2687990 STATE HIGHWAY 8 State Route-Limited Access	0.62	65	4	19,137	19,141	19,135	19,159	0.0	0.0		0.0	0.0	0.0	0.0	0.0	0.0
2687991 66TH AVE	0.05	55	4	8,665	8,665	8,636	8,649	0.0	0.0		0.0	0.0	0.0	0.0	0.0	0.0
2687992	0.12	30	4	145	146	144	144	0.0	0.1		0.0	0.0	-0.1	0.0	-0.1	0.0
2687993	0.13	30	4	6,556	6,560	6,549	6,583	0.0	0.0		0.0	0.0	0.0	0.0	0.0	0.0
2687994	0.13	30	4	10,935	10,866	10,912	10,846	0.0	0.0		0.0	0.0	0.0	0.0	0.0	0.0
2687995	0.12	30	4	104	95	108	105	0.0	-0.4		0.2	0.0	0.4	0.0	0.6	0.4
2687996 TEMECULA VALLE/Interstate	0.24	70	4	117,435	117,686	117,323	117,508	0.0	0.0		0.0	0.0	0.0	0.0	0.0	0.0
2687997 TEMECULA VALLE/Interstate	0.66	70	4	128,371	128,552	128,235	128,353	0.0	0.0		0.0	0.0	0.0	0.0	0.0	0.0
2687998 TEMECULA VALLE/Interstate	0.24	70	4	118,458	118,477	118,480	118,609	0.0	0.0		0.0	0.0	0.0	0.0	0.0	0.0
2687999 EASTERN BYPASS	0.09	50	4	11,080	11,012	11,057	10,989	0.0	0.0		0.0	0.0	0.0	0.0	0.0	0.0
2688000 TEMECULA VALLE/Interstate	1.48	70	4	118,561	118,571	118,588	118,714	0.0	0.0		0.0	0.0	0.0	0.0	0.0	0.0
2688003	0.12	30	4	0	0	0	0	0.0	0.0		0.0	0.0	0.0	0.0	0.0	0.0
2688005 WOLF VALLEY RD	0.21	45	4	26,629	26,513	26,442	26,593	0.0	0.0		0.0	0.0	0.0	0.0	0.0	0.0
2688008 PEPPERCORN DR	0.08	45	4	181	0	175	0	0.0	0.0		0.0	-0.1	0.0	0.0	0.0	0.0
2688009 ANZA RD	0.55	50	4	7,546	7,643	7,625	7,661	0.0	0.1		0.0	0.1	-0.1	0.0	0.0	0.0
2688012 EL CHIMISAL RD	0.02	45	4	0	0	0	0	0.0	0.0		0.0	0.0	0.0	0.0	0.0	0.0
2688013 BUTTERFIELD STAGE RD	0.33	45	4	0	0	0	0	0.0	0.0		0.0	0.0	0.0	0.0	0.0	0.0
2688014 YNEZ RD	0.16	45	4	19,065	18,963	18,810	19,335	0.0	0.0		-0.1	0.1	0.0	0.0	0.0	0.1
2688015 LA PAZ ST	0.08	45	4	18,568	18,437	18,315	18,894	0.0	0.0		-0.1	0.1	0.0	0.0	0.0	0.1
2688016 6TH ST	0.14	45	4	0	0	0	0	0.0	0.0		0.0	0.0	0.0	0.0	0.0	0.0
2688019 VIA VAQUERO RD	0.01	45	4	2,164	1,921	2,183	2,000	0.0	-0.5		0.0	-0.3	0.5	0.0	0.6	0.2
2688021 VIA SANTA ROSA	0.00	40	4	2,164	1,921	2,183	2,000	0.0	-0.5		0.0	-0.3	0.5	0.0	0.6	0.2
2688023 VIA SANTA ROSA	0.60	40	4	21,081	21,186	21,148	21,048	0.0	0.0		0.0	0.0	0.0	0.0	0.0	0.0
2688024 VIA VAQUERO	0.78	45	4	2,164	1,921	2,183	2,000	0.0	-0.5		0.0	-0.3	0.5	0.0	0.6	0.2
2688027 AVENIDA LA CRES'Other	0.02	40	4	26,233	25,441	25,754	25,255	0.0	-0.1		-0.1	-0.2	0.1	0.0	0.1	0.0
2688028 DE LUZ RD	0.02	40	4	20,846	20,738	20,948	20,674	0.0	0.0		0.0	0.0	0.0	0.0	0.0	0.0
2688029 RANCHO CALIFORNI'Other	0.08	40	4	26,465	26,100	26,212	26,488	0.0	-0.1		0.0	0.0	0.1	0.0	0.0	0.1
2688032 GUAVA ST	0.81	40	4	32,860	32,673	32,783	32,880	0.0	0.0		0.0	0.0	0.0	0.0	0.0	0.0
2688034 GUAVA ST	0.51	50	4	32,860	32,673	32,783	32,880	0.0	0.0		0.0	0.0	0.0	0.0	0.0	0.0
2688036 DIAZ RD	0.03	50	4	6,586	6,334	6,311	6,448	0.0	-0.2		-0.2	-0.1	0.2	0.0	0.0	0.1
2688038 BUSINESS PARK D	0.38	30	4	0	0	0	0	0.0	0.0		0.0	0.0	0.0	0.0	0.0	0.0
2688043 ORANGE TERRACE	0.54	45	4	11,489	11,996	12,361	12,496	0.0	0.2		0.3	0.4	-0.2	0.0	0.1	0.2
2688045 E ALESSANDRO BL'Other	0.39	55	4	61,526	62,161	63,037	63,487	0.0	0.0		0.1	0.1	0.0	0.0	0.1	0.1
2688047 MARKHAM ST	0.25	45	4	11,959	11,819	11,566	11,493	0.0	-0.1		-0.1	-0.2	0.1	0.0	-0.1	-0.1
2688049 WOOD RD	0.24	50	4	7,894	7,903	7,937	7,974	0.0	0.0		0.0	0.0	0.0	0.0	0.0	0.0
2688051 MARKHAM ST	0.49	45	4	12,702	12,571	12,300	12,220	0.0	0.0		-0.1	-0.2	0.0	0.0	-0.1	-0.1
2688053 RIDER ST	0.58	30	4	2,105	2,105	2,110	2,135	0.0	-0.1		0.0	-0.1	0.1	0.0	0.1	0.1
2688054 DEPRAD ST	0.18	40	4	1,425	1,445	1,436	1,446	0.0	0.1		0.0	0.1	-0.1	0.0	0.0	0.0
2688056 SHERMAN RD	0.22	30	4	0	0	0	0	0.0	0.0		0.0	0.0	0.0	0.0	0.0	0.0
2688057 FOOTHILL DR	0.10	45	4	5,816	5,834	5,827	5,797	0.0	0.0		0.0	0.0	0.0	0.0	0.0	0.0
2688058 PLACENTIA AVE	0.26	55	4	16,490	16,464	16,471	16,463	0.0	0.0		0.0	0.0	0.0	0.0	0.0	0.0
2688060 N PERRIS BLVD	0.16	55	4	33,255	33,204	33,216	33,201	0.0	0.0		0.0	0.0	0.0	0.0	0.0	0.0
2688061 PLACENTIA AVE	0.24	55	4	25,043	24,996	24,887	24,909	0.0	0.0		0.0	0.0	0.0	0.0	0.0	0.0
2688063 PREISSMAN LN	0.43	30	4	50	48	48	49	0.0	-0.2		-0.2	-0.1	0.2	0.0	-0.1	0.0
2688065 N PERRIS BLVD	0.21	55	4	31,224	31,201	31,199	31,195	0.0	0.0		0.0	0.0	0.0	0.0	0.0	0.0
2688067 REDLANDS AVE	0.12	45	4	1,121	1,101	1,110	1,101	0.0	-0.1		0.0	-0.1	0.1	0.0	0.0	0.0
2688068 CENTRAL OVERLAND RD	0.29	30	4	5,452	5,442	5,557	5,508	0.0	0.0		0.1	0.0	0.0	0.0	0.1	0.1
2688069 CENTRAL OVERLAND RD	0.18	30	4	6,700	6,699	6,806	6,769	0.0	0.1		0.0	0.0	0.0	0.0	0.1	0.0
2688070 4TH ST	0.17	45	4	16,366	16,091	16,117	16,290	0.0	-0.1		-0.1	0.0	0.1	0.0	0.0	0.1
2688074 CHERRY VALLEY BLV	0.12	55	4	0	0	0	0	0.0	0.0		0.0	0.0	0.0	0.0	0.0	0.0
2688075 FOURTEENTH ST	0.83	50	4	7,652	7,563	7,790	7,773	0.0	-0.1		0.1	0.1	0.1	0.0	0.1	0.1
2688077 CARTER DR	0.50	35	4	1,348	1,347	1,346	1,345	0.0	0.0		0.0	0.0	0.0	0.0	0.0	0.0
2688078 PLACENTIA AVE	0.06	55	4	22,348	22,288	22,209	22,124	0.0	0.0		0.0	0.0	0.0	0.0	0.0	0.0
2688079 PATTERSON AVE	0.16	55	4	4,383	4,388	4,319	4,319	0.0	0.0		0.0	0.0	-0.1	0.0	-0.1	0.0
2688081 ALESSANDRO BLV'Other	0.25	55	4	31,400	31,475	31,865	31,894	0.0	0.0		0.1	0.0	0.0	0.0	0.1	0.1
2688083 JOHN F KENNEDY DR	0.18	50	4	2,397	2,446	2,469	2,493	0.0	0.1		0.1	0.2	-0.1	0.0	0.0	0.1
2688086 HICKORY AVE	0.28	50	4	11,175	11,174	11,160	11,211	0.0	0.0		0.0	0.0	0.0	0.0	0.0	0.0
2688088 COTTONWOOD AV	0.26	45	4	4,123	4,101	4,215	4,196	0.0	0.0		0.1	0.1	0.0	0.0	0.1	0.1
2688090 SINCLAIR ST	0.25	30	4	1,800	1,803	1,802	1,798	0.0	0.0		0.0	0.0	0.0	0.0	0.0	0.0
2688092 THEODORE AVE	0.25	55	4	24,131	24,104	24,219	24,348	0.0	0.0		0.0	0.0	0.0	0.0	0.0	0.0
2688094 QUINCY ST	0.26	45	4	2,832	2,832	2,837	2,837	0.0	0.0		0.0	0.0	0.0	0.0	0.0	0.0
2688095 QUINCY ST	0.18	45	4	2,536	2,503	2,510	2,526	0.0	-0.1		0.0	0.0	0.0	0.0	0.0	0.0
2688097 VAN BUREN BLVD	0.17	50	4	54,400	53,495	52,365	52,188	0.0	-0.1		-0.2	-0.2	0.1	0.0	-0.1	-0.1
2688103 BOX CANYON RD	0.41	50	4	6,666	6,659	6,636	6,650	0.0	0.0		0.0	0.0	0.0	0.0	0.0	0.0
2688104 GARFIELD ST	0.51	50	4	3,669	3,665	3,663	3,667	0.0	0.0		0.0	0.0	0.0	0.0	0.0	0.0
2688106 68TH AVE	0.42	45	4	66	67	65	65	0.0	0.0		-0.1	-0.1	0.0	0.0	-0.1	-0.1
2688109 GARFIELD ST	0.48	50	4	3,427	3,422	3,422	3,425	0.0	0.0		0.0	0.0	0.0	0.0	0.0	0.0
2688111 BOX CANYON RD	0.60	50	4	6,666	6,659	6,636	6,650	0.0	0.0		0.0	0.0	0.0	0.0	0.0	0.0
2688114 70TH AVE	0.02	45	4	3,390	3,385	3,383	3,387	0.0	0.0		0.0	0.0	0.0	0.0	0.0	0.0
2688117 PIERCE ST	0.46	55	4	305	304	306	304	0.0	0.0		0.0	0.0	0.0	0.0	0.0	0.0
2688119 PIERCE ST	0.61	55	4	305	304	306	304	0.0	0.0		0.0	0.0	0.0	0.0	0.0	0.0
2688121 FILLMORE ST	1.00	50	4	67	65	64	64	0.0	-0.1		0.0	-0.2	0.1	0.0	0.0	-0.1
2688122 70TH AVE	0.32	55	4	10,504	10,532	10,495	10,510	0.0	0.0		0.0	0.0	0.0	0.0	0.0	0.0
2688124 MADISON ST	0.53	55	4	8,546	8,153	8,684	8,312	0.0	-0.2		0.1	-0.1	0.2	0.0	0.3	0.1
2688129 MADISON ST	0.19	50	4	0	0	11	11	0.0	0.0		0.0	0.0	0.0	0.0	0.0	0.0
2688130 VARNER RD	0.27	55	4	4,648	4,574	4,494	4,621	0.0	-0.1		-0.1	0.0	0.1	0.0	-0.1	0.0
2688131 VARNER RD	0.51	55	4	4,648	4,574	4,494	4,621	0.0	-0.1		-0.1	0.0	0.1	0.0	-0.1	0.0
2688135 AVE 50	4.07	45	4	0	0	0	0	0.0	0.0		0.0	0.0	0.0	0.0	0.0	0.0
2688136 PIERCE ST	0.25	55	4	8,497	8,490	8,507	8,505	0.0	0.0		0.0	0.0	0.0	0.0	0.0	0.0
2688138 LANDAU BLVD	0.44	45	4	0	0	0	0	0.0	0.1		0.0	0.0	-0.1	0.0	-0.2	-0.1
2688142 20TH AVE	0.34	50	4	5,755	5,702	5,749	5,638	0.0	0.0		0.0	-0.1	0.0	0.0	0.0	0.0
2688143 MISSION LAKES BLV	0.77	50	4													

2688159 10TH ST	0.53	50	4	3,092	3,093	3,100	3,104	0.0	0.0	0.0	0.0	0.0	0.0	0.0	0.0	0.0
2688162 ORANGE AVE	0.42	55	4	4,546	4,546	4,538	4,544	0.0	0.0	0.0	0.0	0.0	0.0	0.0	0.0	0.0
2688165 PICO AVE	0.27	45	4	2,733	2,727	2,733	2,743	0.0	0.0	0.0	0.0	0.0	0.0	0.0	0.0	0.0
2688166 RIDER ST	0.25	30	4	1,229	1,217	1,211	1,225	0.0	0.0	-0.1	0.0	0.0	0.0	0.0	0.0	0.0
2688168 LOOP RD	0.20	45	4	3,920	3,939	3,923	3,927	0.0	0.0	0.0	0.0	0.0	0.0	0.0	0.0	0.0
2688170 OO ST	0.48	30	4	0	0	0	0	0.0	0.0	0.0	0.0	0.0	0.0	0.0	0.0	0.0
2688174 VW BLVD	0.44	50	4	3,969	3,993	3,965	3,952	0.0	0.0	0.0	0.0	0.0	0.0	0.0	0.0	0.0
2688175 RR ST	0.26	30	4	0	0	0	0	0.0	0.0	0.0	0.0	0.0	0.0	0.0	0.0	0.0
2688179 BRIDGE ST	1.03	50	4	50	50	51	49	0.0	0.0	0.0	-0.1	0.0	0.0	0.0	0.0	-0.1
2688180 PARK CENTER BLVD	0.15	55	4	3,507	3,534	3,509	3,495	0.0	0.0	0.0	0.0	0.0	0.0	0.0	0.0	0.0
2688181 THIRD ST	0.10	50	4	10,250	10,223	10,217	10,183	0.0	0.0	0.0	0.0	0.0	0.0	0.0	0.0	0.0
2688182 BRIDGE ST	1.04	50	4	20,647	20,569	20,506	20,420	0.0	0.0	0.0	0.0	0.0	0.0	0.0	0.0	0.0
2688183 ANTELOPE RD	0.33	45	4	8,284	8,452	8,456	8,389	0.0	0.1	0.1	-0.1	0.0	0.0	0.0	0.0	0.0
2688184 MENIFEE RD	0.26	55	4	35,264	35,132	34,934	34,963	0.0	0.0	0.0	0.0	0.0	0.0	0.0	0.0	0.0
2688186 LINDENBERGER RD	0.40	45	4	25	25	58	25	0.0	0.1	3.7	-0.1	0.0	0.0	3.6	0.0	0.0
2688187 LINDENBERGER RD	0.25	45	4	25	25	58	25	0.0	0.1	3.7	-0.1	0.0	0.0	3.6	0.0	0.0
2688189 BRIGGS RD	0.25	50	4	11,489	11,437	11,404	11,444	0.0	0.0	0.0	0.0	0.0	0.0	0.0	0.0	0.0
2688191 SAN JACINTO AVE	0.27	55	4	3,918	3,916	3,940	3,922	0.0	0.0	0.0	0.0	0.0	0.0	0.0	0.0	0.0
2688193 MARVIN RD	0.57	45	4	6,141	6,095	6,053	6,042	0.0	0.0	-0.1	0.0	0.0	0.0	0.0	0.0	0.0
2688197 CACTUS VALLEY R	0.34	50	4	30,005	29,980	29,957	29,984	0.0	0.0	0.0	0.0	0.0	0.0	0.0	0.0	0.0
2688199 N LYON AVE	0.12	45	4	11,721	12,158	11,806	12,117	0.0	0.2	0.0	-0.2	0.0	0.0	-0.2	0.0	0.0
2688200 W MENLO AVE	0.28	45	4	11,074	11,206	11,339	11,006	0.0	0.1	0.1	-0.1	0.0	0.0	0.1	-0.1	0.0
2688201 N GILMORE ST	0.14	30	4	0	0	0	0	0.0	0.0	0.0	0.0	0.0	0.0	0.0	0.0	0.0
2688202 N GILMORE ST	0.08	30	4	756	996	839	864	0.0	1.2	0.5	0.6	-1.2	0.0	-0.7	-0.6	0.0
2688203 N GILMORE ST	0.11	30	4	0	0	0	0	0.0	0.0	0.0	0.0	0.0	0.0	0.0	0.0	0.0
2688204 HEMET VALLEY MA	0.10	50	4	1,055	1,295	1,138	1,163	0.0	0.9	0.3	0.4	-0.9	0.0	-0.6	-0.5	0.0
2688206 GIBBEL RD	0.58	30	4	20,994	20,896	20,959	20,845	0.0	0.0	0.0	0.0	0.0	0.0	0.0	0.0	0.0
2688207 E MAYBERRY AVE	0.47	45	4	2,575	2,570	2,538	2,581	0.0	0.0	-0.1	0.0	0.0	0.0	-0.1	0.0	0.0
2688208 WHITTIER AVE	0.27	45	4	12	0	0	0	0.0	0.0	0.0	0.0	0.0	0.0	0.0	0.0	0.0
2688210 WHITTIER AVE	0.33	45	4	12	0	0	0	0.0	0.0	0.0	0.0	0.0	0.0	0.0	0.0	0.0
2688211 BAUTISTA RD	0.26	40	4	11,802	11,706	11,692	11,600	0.0	0.0	0.0	-0.1	0.0	0.0	0.0	0.0	0.0
2688213 OLD MOUNTAIN AV	0.29	60	4	37,431	37,286	37,252	37,374	0.0	0.0	0.0	0.0	0.0	0.0	0.0	0.0	0.0
2688216 CHARLTON AVE	0.13	30	4	0	0	0	0	0.0	0.0	0.0	0.0	0.0	0.0	0.0	0.0	0.0
2688218 HEMET ST	0.10	30	4	0	0	0	0	0.0	0.0	0.0	0.0	0.0	0.0	0.0	0.0	0.0
2688221 MERIDIAN ST	0.07	45	4	2,847	2,718	2,951	2,874	0.0	-0.2	0.2	0.0	0.2	0.0	0.4	0.2	0.0
2688223 KELLER RD	0.37	45	4	1,149	1,163	1,167	1,154	0.0	0.1	0.1	0.0	-0.1	0.0	0.0	0.0	0.0
2688225 LEON RD	0.22	50	4	16,012	16,139	16,482	16,194	0.0	0.0	0.1	0.0	0.0	0.0	0.1	0.0	0.0
2688227 GARBONI RD	0.54	50	4	2,455	2,410	2,413	2,413	0.0	-0.1	0.1	-0.1	0.0	0.0	0.0	0.0	0.0
2688229 GARBONI RD	0.54	50	4	12,790	12,759	12,892	12,808	0.0	0.0	0.0	0.0	0.0	0.0	0.0	0.0	0.0
2688231 BEELER RD	0.25	50	4	0	0	0	0	0.0	0.0	0.0	0.0	0.0	0.0	0.0	0.0	0.0
2688232 BANCROFT WY	0.27	50	4	4,535	4,482	4,385	4,409	0.0	-0.1	-0.1	-0.1	0.1	0.0	-0.1	-0.1	0.0
2688233 E FRANKLIN ST	0.26	50	4	0	0	0	0	0.0	0.0	0.0	0.0	0.0	0.0	0.0	0.0	0.0
2688234 BUNDY CANYON R	0.38	55	4	28,384	28,579	28,729	28,514	0.0	0.0	0.1	0.0	0.0	0.0	0.0	0.0	0.0
2688236 ELM ST	0.12	50	4	0	0	0	0	0.0	0.0	0.0	0.0	0.0	0.0	0.0	0.0	0.0
2688238 MADISON AVE	0.75	50	4	546	483	477	523	0.0	-0.5	-0.6	0.5	0.0	0.0	-0.1	0.3	0.0
2688240 HOOVER AVE	0.38	50	4	1,593	1,368	1,369	1,369	0.0	-0.7	-0.2	0.0	-0.7	0.0	0.5	0.0	0.0
2688241 HOLLAND RD	0.25	50	4	7,083	7,082	7,037	7,259	0.0	0.0	0.0	0.0	0.0	0.0	0.0	0.0	0.1
2688242 DATE ST	0.43	55	4	5,344	4,912	5,239	5,026	0.0	-0.4	-0.1	-0.3	0.4	0.0	0.3	0.1	0.0
2688244 YNEZ RD	0.26	50	4	2,992	3,109	2,896	3,028	0.0	0.2	-0.1	-0.2	0.0	0.0	-0.3	-0.1	0.0
2688245 VIA INDUSTRIA	0.32	45	4	2,582	2,513	2,573	2,661	0.0	-0.1	0.0	0.1	0.1	0.0	0.1	0.2	0.0
2688246 RAINBOW CANYON	0.00	45	4	0	0	0	0	0.0	0.0	0.0	0.0	0.0	0.0	0.0	0.0	0.0
2688247 RAINBOW CANYON	0.64	45	4	3,202	3,081	3,295	3,142	0.0	-0.2	0.1	-0.1	0.2	0.0	0.3	0.1	0.0
2688249 Ramp-Other	0.01	30	4	0	0	0	0	0.0	0.0	0.0	0.0	0.0	0.0	0.0	0.0	0.0
2688250 JURUPA AVE	0.72	55	4	18,981	18,980	18,969	18,935	0.0	0.0	0.0	0.0	0.0	0.0	0.0	0.0	0.0
2688251 JURUPA AVE	0.43	55	4	25,746	25,739	25,721	25,698	0.0	0.0	0.0	0.0	0.0	0.0	0.0	0.0	0.0
2688252 TEMESCAL CANYO	1.50	55	4	12,376	12,344	12,419	12,427	0.0	0.0	0.0	0.0	0.0	0.0	0.0	0.0	0.0
2688253	0.22	50	4	21,983	21,593	21,700	21,592	0.0	-0.1	-0.1	-0.1	0.1	0.0	0.0	0.0	0.0
2688254 AMERICAN AVE	0.19	55	4	8,260	8,477	8,439	8,439	0.0	0.1	0.2	0.1	-0.1	0.0	0.1	0.0	0.0
2688255 BOX SPRINGS BLV	0.25	45	4	27,007	26,755	26,925	27,011	0.0	0.0	0.0	0.0	0.0	0.0	0.0	0.0	0.0
2688258	1.14	45	4	0	0	0	0	0.0	0.0	0.0	0.0	0.0	0.0	0.0	0.0	0.0
2688259 W WILSON ST	0.23	50	4	20,253	19,935	20,190	20,540	0.0	-0.1	0.0	0.1	0.1	0.0	0.1	0.1	0.0
2688260 NORCO HILLS RD	1.21	45	4	1,325	1,327	1,331	1,336	0.0	0.0	0.0	0.0	0.0	0.0	0.0	0.0	0.0
2688261 10TH ST	0.25	50	4	3,884	3,889	3,890	3,900	0.0	0.0	0.0	0.0	0.0	0.0	0.0	0.0	0.0
2688262 CACTUS VALLEY R	0.09	50	4	30,005	29,980	29,957	29,984	0.0	0.0	0.0	0.0	0.0	0.0	0.0	0.0	0.0
2688263 WELLS RD	2.34	30	4	0	0	0	0	0.0	0.0	0.0	0.0	0.0	0.0	0.0	0.0	0.0
2688264 US HIGHWAY 95	2.85	40	4	2,395	2,404	2,447	2,399	0.0	0.0	0.1	0.0	0.0	0.0	0.0	0.1	0.0
2688265 DIAZ RD	0.76	30	4	0	0	0	0	0.0	0.0	0.0	0.0	0.0	0.0	0.0	0.0	0.0
2688266 E CHASE DR	0.01	55	4	26,927	26,601	26,431	26,722	0.0	-0.1	-0.1	0.0	0.1	0.0	0.0	0.0	0.0
2688267 MULBERRY ST	0.11	30	4	436	433	411	428	0.0	0.0	-0.3	0.0	0.0	0.0	0.0	0.0	-0.2
2688268 LIME ST	0.11	45	4	11,787	11,676	11,752	11,704	0.0	0.0	0.0	0.0	0.0	0.0	0.0	0.0	0.0
2688269 PATTERSON AVE	0.24	55	4	3,772	3,757	3,699	3,707	0.0	0.0	-0.1	-0.1	0.0	0.0	-0.1	-0.1	0.0
2688270 E FRONTAGE RD	0.51	30	4	2	9	2	6	0.0	-6.6	-1.3	6.6	0.0	0.0	5.4	3.0	0.0
2688271	0.22	45	4	4,697	4,729	4,716	4,699	0.0	0.0	0.0	0.0	0.0	0.0	0.0	0.0	0.0
2688272	0.50	30	4	3,741	3,678	3,750	3,871	0.0	-0.1	0.0	0.1	0.0	0.0	0.1	0.0	0.2
2688273 CAWSTON AVE	0.33	45	4	0	0	0	0	0.0	0.0	0.0	0.0	0.0	0.0	0.0	0.0	0.0
2688274 GRAPEFRUIT BLVD	0.31	55	4	4,146	4,141	4,143	4,140	0.0	0.0	0.0	0.0	0.0	0.0	0.0	0.0	0.0
2688275 VARNER RD	0.41	50	4	4,314	4,350	4,271	4,383	0.0	0.0	0.0	0.1	0.0	0.0	-0.1	0.0	0.0
2688276 VARNER RD	0.33	45	4	6,733	6,825	6,790	6,802	0.0	0.1	0.0	-0.1	0.0	0.0	0.0	0.0	0.0
2688278 4TH AVE	1.00	45	4	0	0	0	0	0.0	0.0	0.0	0.0	0.0	0.0	0.0	0.0	0.0
2688279 N BROADWAY	0.10	45	4	0	0	0	0	0.0	0.0	0.0	0.0	0.0	0.0	0.0	0.0	0.0
2688280 OLIVE LAKE BLV	0.19	45	4	6,403	6,374	6,311	6,356	0.0	0.0	-0.1	0.0	0.0	0.0	0.0	0.0	0.0
2688281 4TH ST	0.14	45	4	16,366	16,091	16,117</										

2688299	Ramp-Other	0.14	30	4	6,994	6,991	6,988	6,931	0.0	0.0	0.0	0.0	0.0	0.0	0.0	0.0
2688301 DOMENIGONI PKY	Other	0.78	55	4	23,894	23,976	23,838	23,835	0.0	0.0	0.0	0.0	0.0	0.0	0.0	0.0
2688302 WINCHESTER RD	State Route-Full Access	0.20	65	4	101,513	101,512	101,526	101,624	0.0	0.0	0.0	0.0	0.0	0.0	0.0	0.0
2688303 DOMENIGONI PKY	Other	0.07	55	4	25,688	25,728	25,651	25,766	0.0	0.0	0.0	0.0	0.0	0.0	0.0	0.0
2688304	Ramp-Other	0.07	30	4	5,652	5,650	5,651	5,651	0.0	0.0	0.0	0.0	0.0	0.0	0.0	0.0
2688305	Ramp-Other	0.08	30	4	8,770	8,727	8,764	8,805	0.0	0.0	0.0	0.0	0.0	0.0	0.0	0.0
2688306	Ramp-Other	0.04	30	4	7,586	7,570	7,624	7,650	0.0	0.0	0.0	0.0	0.0	0.0	0.0	0.0
2688307	Ramp-Other	0.08	30	4	12,516	12,550	12,510	12,499	0.0	0.0	0.0	0.0	0.0	0.0	0.0	0.0
2688308	Ramp-Other	0.04	30	4	12,024	12,060	12,059	12,009	0.0	0.0	0.0	0.0	0.0	0.0	0.0	0.0
2688309 MCCALL BLV		0.08	55	4	55,829	55,772	55,657	55,754	0.0	0.0	0.0	0.0	0.0	0.0	0.0	0.0
2688310 WINCHESTER RD	State Route-Full Access	1.62	65	4	115,863	115,837	115,883	115,902	0.0	0.0	0.0	0.0	0.0	0.0	0.0	0.0
2688311 WINCHESTER RD	State Route-Full Access	0.11	65	4	96,095	96,049	96,193	95,991	0.0	0.0	0.0	0.0	0.0	0.0	0.0	0.0
2688314	Ramp-Other	0.10	30	4	7,944	7,933	7,985	8,099	0.0	0.0	0.0	0.0	0.0	0.0	0.1	0.0
2688315	Ramp-Other	0.07	30	4	12,293	12,292	12,354	12,295	0.0	0.0	0.0	0.0	0.0	0.0	0.0	0.0
2688317 WINCHESTER RD	State Route-Full Access	1.82	65	4	109,286	109,238	109,239	109,294	0.0	0.0	0.0	0.0	0.0	0.0	0.0	0.0
2688318 W FLORIDA AVE	State Route-Full Access	0.11	60	4	45,006	45,028	45,293	45,253	0.0	0.0	0.0	0.0	0.0	0.0	0.0	0.0
2688319 WINCHESTER RD	State Route-Full Access	0.15	65	4	89,202	89,136	88,884	89,091	0.0	0.0	0.0	0.0	0.0	0.0	0.0	0.0
2688320 W FLORIDA AVE	State Route-Full Access	0.09	60	4	41,847	41,841	41,935	41,962	0.0	0.0	0.0	0.0	0.0	0.0	0.0	0.0
2688321 W ESPLANADE AVE	Other	0.54	50	4	12,074	12,121	11,806	12,051	0.0	0.0	-0.1	0.0	0.0	0.0	-0.1	0.0
2688322 WINCHESTER RD	State Route-Full Access	0.16	65	4	95,216	95,143	94,937	94,909	0.0	0.0	0.0	0.0	0.0	0.0	0.0	0.0
2688324	Ramp-Other	0.23	30	4	10,518	10,499	10,380	10,509	0.0	0.0	-0.1	0.0	0.0	0.0	0.0	0.0
2688325 WINCHESTER RD	State Route-Full Access	1.88	65	4	95,216	95,143	94,937	94,909	0.0	0.0	0.0	0.0	0.0	0.0	0.0	0.0
2688327 WINCHESTER RD	State Route-Full Access	0.10	65	4	95,216	95,143	94,937	94,909	0.0	0.0	0.0	0.0	0.0	0.0	0.0	0.0
2688331 WINCHESTER RD	State Route-Full Access	0.83	65	4	95,216	95,143	94,937	94,909	0.0	0.0	0.0	0.0	0.0	0.0	0.0	0.0
2688332 COTTONWOOD AV	Other	0.18	55	4	31,340	31,299	31,248	31,370	0.0	0.0	0.0	0.0	0.0	0.0	0.0	0.0
2688333 WINCHESTER RD	State Route-Full Access	0.40	65	4	68,015	68,020	67,999	67,753	0.0	0.0	0.0	0.0	0.0	0.0	0.0	0.0
2688334	Ramp-Other	0.09	30	4	578	466	577	590	0.0	-0.9	0.0	0.1	0.9	0.0	0.9	1.0
2688336	Ramp-Other	0.16	30	4	16,683	16,625	16,558	16,647	0.0	0.0	0.0	0.0	0.0	0.0	0.0	0.0
2688337	Ramp-Other	0.24	30	4	7,854	7,901	7,835	7,732	0.0	0.0	0.0	-0.1	0.0	0.0	0.0	-0.1
2688338	Ramp-Other	0.13	30	4	774	774	804	786	0.0	0.0	0.0	0.1	0.0	0.0	0.2	0.0
2688340	Ramp-Other	0.04	30	4	5,293	5,289	5,430	5,283	0.0	0.0	0.0	0.1	0.0	0.0	0.1	0.0
2688341	Ramp-Other	0.16	30	4	2,453	2,334	2,587	2,486	0.0	-0.2	0.2	0.1	0.2	0.0	0.4	0.3
2688342 COTTONWOOD AV	Other	0.11	55	4	42,057	42,002	42,366	42,649	0.0	0.0	0.0	0.1	0.0	0.0	0.0	0.1
2688343 N SANDERSON AVI	Other	0.43	50	4	15,196	15,213	15,168	15,177	0.0	0.0	0.0	0.0	0.0	0.0	0.0	0.0
2688344 N SANDERSON AVI	Other	0.56	50	4	15,044	15,078	15,013	15,038	0.0	0.0	0.0	0.0	0.0	0.0	0.0	0.0
2688345 N SANDERSON AVI	Other	0.13	50	4	13,616	13,536	13,584	13,656	0.0	0.0	0.0	0.0	0.0	0.0	0.0	0.0
2688346 WINCHESTER RD	State Route-Full Access	0.17	65	4	73,195	73,538	73,010	73,196	0.0	0.0	0.0	0.0	0.0	0.0	0.0	0.0
2688347 N SANDERSON AVI	Other	0.23	50	4	14,090	14,120	14,096	14,132	0.0	0.0	0.0	0.0	0.0	0.0	0.0	0.0
2688348 WINCHESTER RD	State Route-Full Access	1.01	65	4	73,330	73,347	73,242	73,387	0.0	0.0	0.0	0.0	0.0	0.0	0.0	0.0
2688349 KIRBY ST	Other	0.17	45	4	17,698	17,581	17,593	17,840	0.0	0.0	0.0	0.0	0.0	0.0	0.0	0.1
2688351 W WHITTIER AVE	Other	0.12	30	4	0	0	0	0								
2688352 LYON AVE		0.13	45	4	1,707	1,736	1,630	1,636	0.0	0.1	-0.2	-0.2	-0.1	0.0	-0.3	-0.3
2688353 PALM AVE		0.25	30	4	0	0	0	0								
2688354 PALM AVE		0.16	30	4	0	0	0	0								
2688355 PALM AVE		0.12	30	4	0	0	0	0								
2688356 PALM AVE		0.17	30	4	0	0	0	0								
2688358 DOMENIGONI PKY	Other	0.46	55	4	35,727	35,609	35,626	35,621	0.0	0.0	0.0	0.0	0.0	0.0	0.0	0.0
2688360 W FLORIDA AVE	State Route-Full Access	0.13	60	4	44,981	45,003	45,267	45,227	0.0	0.0	0.0	0.0	0.0	0.0	0.0	0.0
2688362		0.91	45	4	17,701	17,780	17,744	17,762	0.0	0.0	0.0	0.0	0.0	0.0	0.0	0.0
2688363 NORCO DR	Other	0.43	45	4	7,369	7,420	7,373	7,446	0.0	0.0	0.0	0.0	0.0	0.0	0.0	0.0
2688367 PARKRIDGE AVE	Other	0.01	45	4	14,423	14,374	14,448	14,433	0.0	0.0	0.0	0.0	0.0	0.0	0.0	0.0
2688368 ORANGE HEIGHTS	Other	0.12	30	4	0	0	0	0								
2688369 ORANGE HEIGHTS	Other	0.30	30	4	7,111	7,086	7,071	7,108	0.0	0.0	0.0	0.0	0.0	0.0	0.0	0.0
2688370 MOUNTAIN GATE	Other	0.26	30	4	0	0	0	0								
2688371 MOUNTAIN GATE	Other	0.23	30	4	7,990	7,990	7,987	7,987	0.0	0.0	0.0	0.0	0.0	0.0	0.0	0.0
2688386 EAGLE VALLEY PARKWAY		1.70	45	4	12,856	12,868	12,884	12,906	0.0	0.0	0.0	0.0	0.0	0.0	0.0	0.0
2688388 EAGLE GLEN PKWY	Other	0.06	45	4	685	682	681	681	0.0	0.0	0.0	0.0	0.0	0.0	0.0	0.0
2688389	Ramp-Other	0.07	30	4	19,796	19,855	19,814	19,800	0.0	0.0	0.0	0.0	0.0	0.0	0.0	0.0
2688391	Ramp-Other	0.10	30	4	16,887	16,954	16,802	16,830	0.0	0.0	0.0	0.0	0.0	0.0	0.0	0.0
2688395	Ramp-Other	0.08	30	4	17,302	17,358	17,332	17,330	0.0	0.0	0.0	0.0	0.0	0.0	0.0	0.0
2688396	Ramp-Other	0.07	30	4	9,286	9,280	9,385	9,333	0.0	0.0	0.1	0.0	0.0	0.0	0.0	0.0
2688397	Ramp-Other	0.06	30	4	7,186	7,224	7,261	7,273	0.0	0.0	0.1	0.0	0.0	0.0	0.0	0.0
2688398 ONTARIO FWY	Interstate	0.15	65	4	87,382	87,222	87,279	87,714	0.0	0.0	0.0	0.0	0.0	0.0	0.0	0.0
2688399 SCHLEISMAN RD		0.31	55	4	34,931	34,965	34,840	34,931	0.0	0.0	0.0	0.0	0.0	0.0	0.0	0.0
2688400 ONTARIO FWY	Interstate	0.91	65	4	94,568	94,947	94,541	94,986	0.0	0.0	0.0	0.0	0.0	0.0	0.0	0.0
2688401 ONTARIO FWY	Interstate	0.13	65	4	82,605	82,495	82,070	82,339	0.0	0.0	0.0	0.0	0.0	0.0	0.0	0.0
2688402 SCHLEISMAN RD		0.09	55	4	49,309	49,361	49,209	49,284	0.0	0.0	0.0	0.0	0.0	0.0	0.0	0.0
2688403 ONTARIO FWY	Interstate	0.28	65	4	99,907	99,853	99,402	99,670	0.0	0.0	0.0	0.0	0.0	0.0	0.0	0.0
2688404 20TH ST		0.69	50	4	6,486	6,455	6,419	6,389	0.0	0.0	0.0	-0.1	0.0	0.0	0.0	0.0
2688405 3RD ST	Other	0.40	45	4	12,836	12,865	12,830	12,853	0.0	0.0	0.0	0.0	0.0	0.0	0.0	0.0
2688406 3RD ST	Other	0.70	45	4	1,911	1,911	1,916	1,916	0.0	0.0	0.0	0.0	0.0	0.0	0.0	0.0
2688407	Ramp-Other	0.07	30	4	5,631	5,675	5,606	5,579	0.0	0.0	0.0	0.0	0.0	0.0	0.0	-0.1
2688408	Ramp-Other	0.10	30	4	8,427	8,439	8,500	8,456	0.0	0.0	0.0	0.0	0.0	0.0	0.0	0.0
2688409 3RD ST	Other	0.26	45	4	12,897	12,926	12,891	12,914	0.0	0.0	0.0	0.0	0.0	0.0	0.0	0.0
2688412		1.18	45	4	245	269	239	243	0.0	0.4	-0.1	0.0	-0.4	0.0	-0.5	-0.4
2688413 FRED WARING DR	Other	0.09	55	4	29,901	29,730	29,706	29,532	0.0	0.0	0.0	-0.1	0.0	0.0	0.0	0.0
2688417 LIMONITE AVE	Other	0.00	55	4	61,430	61,395	61,394	61,311	0.0	0.0	0.0	0.0	0.0	0.0	0.0	0.0
2688420 65TH ST		0.26	45	4	13,659	13,631	13,723	13,714	0.0	0.0	0.0	0.0	0.0	0.0	0.0	0.0
2688421 4TH ST	Other	0.57	45	4	9,490	9,385	9,484	9,424	0.0	0.0	0.0	0.0	0.0	0.0	0.0	0.0
2688422 ONTARIO FWY	Interstate	0.46	65	4	99,047	99,162	99,191	99,191	0.0	0.0	0.0	0.0	0.0	0.0	0.0	0.0
2688424 ONTARIO FWY	Interstate	0.17	65	4	98,948	99,086	98,861	99,109	0.0	0.0	0.0	0.0	0.0	0.0	0.0	0.0
2688426 ONTARIO FWY	Interstate	0.14	65	4	97,072	97,172	96,728									

2688452	POTRERO BLV	0.13	55	4	23,571	23,584	24,028	23,806	0.0	0.0	0.1	0.0	0.0	0.0	0.1	0.0
2688454	MORENO VALLEY FState Route-Full Access	0.04	65	4	54,237	54,278	54,391	54,313	0.0	0.0	0.0	0.0	0.0	0.0	0.0	0.0
2688456	MORENO VALLEY FState Route-Full Access	0.23	65	4	51,635	51,758	51,822	51,601	0.0	0.0	0.0	0.0	0.0	0.0	0.0	0.0
2688457	POTRERO BLV	0.02	55	4	23,571	23,584	24,028	23,806	0.0	0.0	0.1	0.0	0.0	0.0	0.1	0.0
2688458	MORENO VALLEY FState Route-Full Access	0.85	65	4	64,717	64,668	64,693	64,608	0.0	0.0	0.0	0.0	0.0	0.0	0.0	0.0
2688461	SH-79	0.21	60	4	100,593	100,554	100,284	100,536	0.0	0.0	0.0	0.0	0.0	0.0	0.0	0.0
2688462	WARREN RD	0.38	60	4	87,845	88,096	87,635	88,162	0.0	0.0	0.0	0.0	0.0	0.0	0.0	0.0
2688464	RAMONA EXPY	0.15	55	4	32,629	32,287	32,069	32,270	0.0	0.0	-0.1	0.0	0.0	0.0	0.0	0.0
2688465	Ramp-Other	0.04	30	4	7,019	7,015	6,994	7,016	0.0	0.0	0.0	0.0	0.0	0.0	0.0	0.0
2688466	Ramp-Other	0.11	30	4	7,019	7,015	6,994	7,016	0.0	0.0	0.0	0.0	0.0	0.0	0.0	0.0
2688470	Ramp-Other	0.17	30	4	8,280	8,290	8,289	8,253	0.0	0.0	0.0	0.0	0.0	0.0	0.0	0.0
2688471	Ramp-Other	0.14	30	4	8,280	8,290	8,289	8,253	0.0	0.0	0.0	0.0	0.0	0.0	0.0	0.0
2688472	ONTARIO FWY	0.13	65	4	92,286	92,360	92,111	92,395	0.0	0.0	0.0	0.0	0.0	0.0	0.0	0.0
2688473	Ramp-Other	0.08	30	4	6,662	6,726	6,750	6,714	0.0	0.0	0.1	0.0	0.0	0.0	0.0	0.0
2688475	Ramp-Other	0.08	30	4	6,761	6,802	6,764	6,796	0.0	0.0	0.0	0.0	0.0	0.0	0.0	0.0
2688477	Ramp-Other	0.08	30	4	8,805	8,820	8,804	8,810	0.0	0.0	0.0	0.0	0.0	0.0	0.0	0.0
2688478	ONTARIO FWY	0.12	65	4	88,267	88,352	87,924	88,110	0.0	0.0	0.0	0.0	0.0	0.0	0.0	0.0
2688480	Ramp-Other	0.08	30	4	5,799	5,887	5,813	5,829	0.0	0.1	0.0	0.0	-0.1	0.0	-0.1	0.0
2688481	ONTARIO FWY	0.18	65	4	94,066	94,239	93,737	93,939	0.0	0.0	0.0	0.0	0.0	0.0	0.0	0.0
2688482	ONTARIO FWY	0.15	65	4	99,047	99,162	98,875	99,191	0.0	0.0	0.0	0.0	0.0	0.0	0.0	0.0
2688484	Ramp-Other	0.07	30	4	0	0	0	0	0.0	0.0	0.0	0.0	0.0	0.0	0.0	0.0
2688486	Ramp-Other	0.20	30	4	7,742	7,749	7,762	7,738	0.0	0.0	0.0	0.0	0.0	0.0	0.0	0.0
2688487	Ramp-Other	0.18	30	4	0	0	0	0	0.0	0.0	0.0	0.0	0.0	0.0	0.0	0.0
2688488	Ramp-Other	0.10	30	4	844	820	823	823	0.0	-0.1	-0.1	-0.1	0.1	0.0	0.0	0.0
2688489	Ramp-Other	0.06	30	4	73	57	51	58	0.0	-1.1	-1.6	-1.0	1.1	0.0	-0.5	0.0
2688490	Ramp-Other	0.13	30	4	73	57	51	58	0.0	-1.1	-1.6	-1.0	1.1	0.0	-0.5	0.0
2688491	Ramp-Other	0.28	30	4	0	0	0	0	0.0	0.0	0.0	0.0	0.0	0.0	0.0	0.0
2688492	Ramp-Other	0.21	30	4	803	783	770	760	0.0	-0.1	-0.2	-0.2	0.1	0.0	-0.1	-0.1
2688496	VAN BUREN BLVD	0.23	60	4	64,011	64,090	64,068	63,883	0.0	0.0	0.0	0.0	0.0	0.0	0.0	0.0
2688497	VAN BUREN BLVD	0.08	60	4	68,059	68,235	68,212	68,177	0.0	0.0	0.0	0.0	0.0	0.0	0.0	0.0
2688498	JURUPA RD	0.48	55	4	20,434	20,407	20,413	20,400	0.0	0.0	0.0	0.0	0.0	0.0	0.0	0.0
2688500	Ramp-Other	0.23	30	4	277	265	271	248	0.0	-0.2	-0.1	-0.5	0.2	0.0	0.1	-0.3
2688501	Ramp-Other	0.20	30	4	0	0	0	0	0.0	0.0	0.0	0.0	0.0	0.0	0.0	0.0
2688502	Ramp-Other	0.08	30	4	4,889	4,876	4,918	4,882	0.0	0.0	0.0	0.0	0.0	0.0	0.0	0.0
2688504	Ramp-Other	0.13	30	4	10,056	10,029	10,036	9,994	0.0	0.0	0.0	0.0	0.0	0.0	0.0	0.0
2688506	Ramp-Other	0.11	30	4	7,389	7,339	7,451	7,434	0.0	0.0	0.0	0.0	0.0	0.0	0.1	0.1
2688507	Ramp-Other	0.12	30	4	6,187	6,052	6,143	6,214	0.0	-0.1	0.0	0.0	0.1	0.0	0.1	0.1
2688508	Ramp-Other	0.11	30	4	12,087	12,048	12,111	12,085	0.0	0.0	0.0	0.0	0.0	0.0	0.0	0.0
2688509	POMONA FWY	0.21	65	4	78,318	78,199	78,603	78,605	0.0	0.0	0.0	0.0	0.0	0.0	0.0	0.0
2688510	Ramp-Other	0.13	55	4	36,925	36,869	36,991	36,961	0.0	0.0	0.0	0.0	0.0	0.0	0.0	0.0
2688511	POMONA FWY	0.12	65	4	84,505	84,251	84,746	84,819	0.0	0.0	0.0	0.0	0.0	0.0	0.0	0.0
2688512	POMONA FWY	0.20	65	4	76,164	76,971	76,716	76,433	0.0	0.0	0.0	0.0	0.0	0.0	0.0	0.0
2688513	Ramp-Other	0.07	55	4	41,642	41,526	41,669	41,678	0.0	0.0	0.0	0.0	0.0	0.0	0.0	0.0
2688514	POMONA FWY	0.73	65	4	88,251	89,019	88,827	88,518	0.0	0.0	0.0	0.0	0.0	0.0	0.0	0.0
2688516	Ramp-Other	0.31	30	4	3,807	3,513	3,742	3,316	0.0	-0.3	-0.1	-0.6	0.3	0.0	0.3	-0.3
2688517	Ramp-Other	0.11	30	4	1,972	2,532	2,748	2,748	0.0	0.0	1.4	-1.1	0.0	-0.7	0.4	0.4
2688518	Ramp-Other	0.24	30	4	7,742	7,877	7,627	7,030	0.0	0.1	-0.1	-0.4	-0.1	0.0	-0.1	-0.5
2688519	Ramp-Other	0.21	30	4	0	0	0	0	0.0	0.0	0.0	0.0	0.0	0.0	0.0	0.0
2688520	Ramp-Other	0.30	30	4	5,914	5,838	5,536	5,974	0.0	-0.1	-0.3	0.0	0.1	0.0	-0.2	0.1
2688521	REDLANDS FWY	0.51	70	4	142,775	143,060	142,868	143,251	0.0	0.0	0.0	0.0	0.0	0.0	0.0	0.0
2688522	ELM ST	0.15	50	4	10,867	9,535	9,692	11,994	0.0	-0.6	-0.5	0.4	0.6	0.0	0.1	1.0
2688523	REDLANDS FWY	3.38	70	4	150,517	150,937	150,495	150,280	0.0	0.0	0.0	0.0	0.0	0.0	0.0	0.0
2688524	ELM ST	0.01	50	4	15,314	13,963	13,715	16,621	0.0	-0.4	-0.5	0.4	0.4	0.0	-0.1	0.8
2688525	REDLANDS FWY	0.62	70	4	152,701	152,094	151,591	152,553	0.0	0.0	0.0	0.0	0.0	0.0	0.0	0.0
2688526	Ramp-Other	0.09	30	4	725	725	726	726	0.0	0.0	0.0	0.0	0.0	0.0	0.0	0.0
2688527	Ramp-Other	0.16	30	4	0	0	0	0	0.0	0.0	0.0	0.0	0.0	0.0	0.0	0.0
2688528	Ramp-Other	0.15	30	4	9,634	9,599	9,604	9,598	0.0	0.0	0.0	0.0	0.0	0.0	0.0	0.0
2688529	Ramp-Other	0.20	30	4	707	707	708	708	0.0	0.0	0.0	0.0	0.0	0.0	0.0	0.0
2688530	Ramp-Other	0.27	30	4	12,883	12,866	12,776	12,834	0.0	0.0	0.0	0.0	0.0	0.0	0.0	0.0
2688532	SR 86	1.59	65	4	11,937	12,027	11,968	12,014	0.0	0.0	0.0	0.0	0.0	0.0	0.0	0.0
2688533	STATE HIGHWAY 8	0.30	65	4	15,993	15,990	15,964	15,983	0.0	0.0	0.0	0.0	0.0	0.0	0.0	0.0
2688534	STATE HIGHWAY 8	3.04	65	4	28,876	28,856	28,739	28,817	0.0	0.0	0.0	0.0	0.0	0.0	0.0	0.0
2688535	Ramp-Other	0.29	30	4	0	0	0	0	0.0	0.0	0.0	0.0	0.0	0.0	0.0	0.0
2688536	Ramp-Other	0.21	30	4	2,103	2,104	2,104	2,106	0.0	0.0	0.0	0.0	0.0	0.0	0.0	0.0
2688537	Ramp-Other	0.31	30	4	2,299	2,299	2,303	2,303	0.0	0.0	0.0	0.0	0.0	0.0	0.0	0.0
2688538	Ramp-Other	0.18	30	4	2,367	2,367	2,369	2,370	0.0	0.0	0.0	0.0	0.0	0.0	0.0	0.0
2688539	Ramp-Other	0.26	30	4	0	0	0	0	0.0	0.0	0.0	0.0	0.0	0.0	0.0	0.0
2688540	70TH AVE	0.38	55	4	12,902	12,929	12,897	12,912	0.0	0.0	0.0	0.0	0.0	0.0	0.0	0.0
2688541	State Route-Limited Access	0.46	65	4	11,284	11,282	11,261	11,339	0.0	0.0	0.0	0.0	0.0	0.0	0.0	0.0
2688542	State Route-Limited Access	1.58	65	4	13,583	13,581	13,564	13,642	0.0	0.0	0.0	0.0	0.0	0.0	0.0	0.0
2688543	STATE HIGHWAY 8	0.46	65	4	16,488	16,490	16,499	16,499	0.0	0.0	0.0	0.0	0.0	0.0	0.0	0.0
2688544	STATE HIGHWAY 8	1.56	65	4	16,488	16,490	16,499	16,499	0.0	0.0	0.0	0.0	0.0	0.0	0.0	0.0
2688546	Ramp-Other	0.11	30	4	2,367	2,367	2,369	2,370	0.0	0.0	0.0	0.0	0.0	0.0	0.0	0.0
2688550	74TH AVE	0.11	55	4	282	285	290	290	0.0	0.0	0.2	0.1	0.0	0.0	0.2	0.1
2688552	State Route-Limited Access	3.06	65	4	13,658	13,657	13,642	13,719	0.0	0.0	0.0	0.0	0.0	0.0	0.0	0.0
2688553	Ramp-Other	0.19	30	4	8,516	8,611	8,609	8,653	0.0	0.0	0.0	0.1	0.0	0.0	0.0	0.0
2688555	Ramp-Other	0.03	30	4	8,516	8,611	8,609	8,653	0.0	0.0	0.0	0.1	0.0	0.0	0.0	0.0
2688556	TEMECULA VALLEY	0.24	70	4	66,133	66,197	66,168	66,018	0.0	0.0	0.0	0.0	0.0	0.0	0.0	0.0
2688557	Ramp-Other	0.19	30	4	431	365	426	424	0.0	-0.7	-0.1	-0.1	0.7	0.0	0.7	0.6
2688558	Ramp-Other	0.42	30	4	58	58	58	58	0.0	0.0	0.0	0.0	0.0	0.0	0.0	0.0
2688559	Ramp-Other	0.15	30	4	3,872	3,840	3,943	3,881	0.0	0.0	0.1	0.0	0.0	0.0	0.1	0.0
2688560	Ramp-Other	0.02	30	4	431	365	426	424	0.0	-0.7	-0.1	-0.1</				

2688574	Ramp-Other	0.20	30	4	6,816	6,864	6,890	6,862	0.0	0.0	0.0	0.0	0.0	0.0	0.0	0.0
2688575	ESCONDIDO FWY	0.26	65	4	51,321	51,230	51,283	51,179	0.0	0.0	0.0	0.0	0.0	0.0	0.0	0.0
2688576	ESCONDIDO FWY	0.18	65	4	51,321	51,230	51,283	51,179	0.0	0.0	0.0	0.0	0.0	0.0	0.0	0.0
2688577	KELLER RD	0.13	50	4	25,703	25,799	25,692	25,791	0.0	0.0	0.0	0.0	0.0	0.0	0.0	0.0
2688578	Paris Line MT Ext	2.14	45	4	25,703	25,799	25,692	25,791	0.0	0.0	0.0	0.0	0.0	0.0	0.0	0.0
2688579	ESCONDIDO FWY	0.26	65	4	48,286	48,276	48,305	48,142	0.0	0.0	0.0	0.0	0.0	0.0	0.0	0.0
2688580	ESCONDIDO FWY	0.16	65	4	55,103	55,140	55,194	55,003	0.0	0.0	0.0	0.0	0.0	0.0	0.0	0.0
2688581	Ramp-Other	0.22	30	4	0	0	0	0								
2688582	Ramp-Other	0.22	30	4	0	0	0	0								
2688583	Ramp-Other	0.18	30	4	0	0	0	0								
2688584	Ramp-Other	0.18	30	4	0	0	0	0								
2688585	AVE 52	0.19	55	4	4,450	4,438	4,428	4,534	0.0	0.0	0.0	0.1	0.0	0.0	0.0	0.1
2688586	STATE HIGHWAY 8	0.20	65	4	28,472	28,446	28,440	28,410	0.0	0.0	0.0	0.0	0.0	0.0	0.0	0.0
2688587	STATE HIGHWAY 8	0.15	65	4	29,043	29,000	28,955	28,999	0.0	0.0	0.0	0.0	0.0	0.0	0.0	0.0
2688588	STATE HIGHWAY 8	0.17	65	4	24,842	24,723	24,675	24,813	0.0	0.0	0.0	0.0	0.0	0.0	0.0	0.0
2688589	AVE 52	0.07	55	4	1,534	1,400	1,527	1,518	0.0	-0.4	0.0	0.0	0.4	0.0	0.4	0.3
2688590	STATE HIGHWAY 8	0.15	65	4	26,200	26,025	26,096	26,229	0.0	0.0	0.0	0.0	0.0	0.0	0.0	0.0
2688591	Ramp-Other	0.03	30	4	3,475	3,505	3,437	3,471	0.0	0.0	0.0	0.0	0.0	0.0	-0.1	0.0
2688597	ESCONDIDO FWY	0.47	65	4	55,926	55,980	55,879	55,714	0.0	0.0	0.0	0.0	0.0	0.0	0.0	0.0
2688598	ESCONDIDO FWY	0.47	65	4	55,926	55,980	55,879	55,714	0.0	0.0	0.0	0.0	0.0	0.0	0.0	0.0
2688599	HOLLAND RD	0.26	50	4	15,255	15,263	15,290	15,326	0.0	0.0	0.0	0.0	0.0	0.0	0.0	0.0
2688600	ANTELOPE RD	0.21	50	4	6,884	6,880	6,930	6,901	0.0	0.0	0.0	0.0	0.0	0.0	0.0	0.0
2688601	W OLEANDER AVE	0.53	55	4	18,107	18,090	18,038	18,052	0.0	0.0	0.0	0.0	0.0	0.0	0.0	0.0
2688604	MCCALL BLV	0.07	55	4	48,094	48,053	47,862	47,908	0.0	0.0	0.0	0.0	0.0	0.0	0.0	0.0
2688606	Ramp-Other	0.18	30	4	7,385	7,421	7,448	7,387	0.0	0.0	0.0	0.0	0.0	0.0	0.0	0.0
2688614	Ramp-Other	0.08	30	4	6,078	6,031	6,137	6,104	0.0	0.0	0.0	0.0	0.0	0.0	0.1	0.1
2688616	EL CERRITO DR	0.05	45	4	7,733	7,824	7,927	7,851	0.0	0.1	0.1	0.1	-0.1	0.0	0.1	0.0
2688622	MORENO VALLEY F	0.32	65	4	127,532	127,552	128,147	128,111	0.0	0.0	0.0	0.0	0.0	0.0	0.0	0.0
2688623	MORENO VALLEY F	0.93	65	4	127,532	127,552	128,147	128,111	0.0	0.0	0.0	0.0	0.0	0.0	0.0	0.0
2688624	BOX SPRINGS BLV	0.74	50	4	9,713	9,807	9,866	9,866	0.0	0.0	0.0	0.1	0.0	0.0	0.0	0.0
2688625	MORENO VALLEY F	0.11	65	4	134,214	133,368	135,312	134,301	0.0	0.0	0.0	0.0	0.0	0.0	0.1	0.0
2688626	MORENO VALLEY F	0.28	65	4	134,214	133,368	135,312	134,301	0.0	0.0	0.0	0.0	0.0	0.0	0.1	0.0
2688627	Ramp-Other	0.11	30	4	9,026	9,048	9,011	9,088	0.0	0.0	0.0	0.0	0.0	0.0	0.0	0.0
2688628	MORENO VALLEY F	0.15	65	4	54,237	54,278	54,391	54,313	0.0	0.0	0.0	0.0	0.0	0.0	0.0	0.0
2688629	Ramp-Other	0.14	30	4	0	0	0	0								
2688630	MORENO VALLEY F	0.26	65	4	54,237	54,278	54,391	54,313	0.0	0.0	0.0	0.0	0.0	0.0	0.0	0.0
2688631	POTRERO BLV	0.02	55	4	36,517	36,456	36,704	36,589	0.0	0.0	0.0	0.0	0.0	0.0	0.0	0.0
2688632	Ramp-Other	0.13	30	4	13,011	13,011	12,871	13,077	0.0	-0.1	0.1	-0.1	0.0	0.0	0.0	0.0
2688633	Ramp-Other	0.15	30	4	202	123	261	283	0.0	-2.3	1.0	1.4	2.3	0.0	3.3	3.6
2688635	Ramp-Other	0.22	30	4	4,377	4,310	4,395	4,314	0.0	-0.1	0.0	-0.1	0.1	0.0	0.1	0.0
2688641	Ramp-Other	0.03	30	4	5,636	5,617	5,635	5,625	0.0	0.0	0.0	0.0	0.0	0.0	0.0	0.0
2688642	Ramp-Other	0.06	30	4	9,356	9,320	9,229	9,205	0.0	-0.1	-0.1	-0.1	0.0	0.0	0.0	-0.1
2688643	Ramp-Other	0.06	30	4	8,661	8,624	8,628	8,624	0.0	0.0	0.0	0.0	0.0	0.0	0.0	0.0
2688644	Ramp-Other	0.07	30	4	4,869	4,898	4,880	4,879	0.0	0.0	0.0	0.0	0.0	0.0	0.0	0.0
2688647	WINCHESTER RD	0.25	50	4	292	290	297	294	0.0	0.0	0.1	0.0	0.0	0.0	0.1	0.0
2688654	NEWPORT RD	0.49	55	4	26,695	26,630	26,630	26,692	0.0	0.0	0.0	0.0	0.0	0.0	0.0	0.0
2688681	CLINTON KEITH RD	0.55	55	4	34,456	34,473	34,473	34,509	0.0	0.0	0.0	0.0	0.0	0.0	0.0	0.0
2688682	CLINTON KEITH RD	0.39	55	4	22,383	22,242	22,223	22,008	0.0	0.0	0.0	-0.1	0.0	0.0	0.0	0.0
2688684	CLINTON KEITH RD	0.45	55	4	19,974	20,068	20,032	20,011	0.0	0.0	0.0	0.0	0.0	0.0	0.0	0.0
2688685	WINCHESTER RD	0.81	60	4	49,501	49,533	49,374	49,498	0.0	0.0	0.0	0.0	0.0	0.0	0.0	0.0
2688687	CLINTON KEITH RD	0.25	55	4	15,793	15,975	15,815	15,683	0.0	0.0	0.0	0.0	0.0	0.0	0.0	-0.1
2688688	LOS ALAMOS RD	0.66	30	4	19,356	19,237	19,357	19,422	0.0	0.0	0.0	0.0	0.0	0.0	0.0	0.0
2688689	WINCHESTER RD	0.55	60	4	56,167	56,118	55,951	56,097	0.0	0.0	0.0	0.0	0.0	0.0	0.0	0.0
2688690	POURROY RD	0.20	45	4	13,275	13,427	13,598	13,407	0.0	0.0	0.1	0.0	0.0	0.0	0.1	0.0
2688693	LEON RD	0.50	50	4	5,494	5,553	5,497	5,536	0.0	0.0	0.0	0.0	0.0	0.0	0.0	0.0
2688694	JEAN NICHOLAS R	0.72	45	4	0	0	0	0								
2688695	LEON RD	0.87	50	4	3,413	3,449	3,415	3,415	0.0	0.0	0.0	0.0	0.0	0.0	0.0	0.0
2688696	LEON RD	0.13	50	4	28,141	28,193	28,072	28,042	0.0	0.0	0.0	0.0	0.0	0.0	0.0	0.0
2688697	LEON RD	0.16	50	4	28,141	28,193	28,072	28,042	0.0	0.0	0.0	0.0	0.0	0.0	0.0	0.0
2688698	BRIGGS RD	0.22	50	4	30,335	30,342	30,217	30,196	0.0	0.0	0.0	0.0	0.0	0.0	0.0	0.0
2688699	BRIGGS RD	0.21	50	4	30,335	30,342	30,217	30,196	0.0	0.0	0.0	0.0	0.0	0.0	0.0	0.0
2688700	BRIGGS RD	0.71	50	4	16,386	16,360	16,277	16,278	0.0	0.0	0.0	0.0	0.0	0.0	0.0	0.0
2688701	BRIGGS RD	0.89	50	4	16,386	16,360	16,277	16,278	0.0	0.0	0.0	0.0	0.0	0.0	0.0	0.0
2688702	BRIGGS RD	0.37	50	4	16,386	16,360	16,277	16,278	0.0	0.0	0.0	0.0	0.0	0.0	0.0	0.0
2688704	POURROY RD	0.54	45	4	13,275	13,427	13,598	13,407	0.0	0.0	0.1	0.0	0.0	0.0	0.1	0.0
2688706	THOMPSON RD	0.18	45	4	0	0	0	0								
2688707	THOMPSON RD	0.12	50	4	10,947	10,931	10,869	10,938	0.0	0.0	0.0	0.0	0.0	0.0	0.0	0.0
2688710	JEAN NICHOLAS R	0.32	45	4	2,080	2,104	2,082	2,121	0.0	0.0	0.0	0.1	0.0	0.0	0.0	0.0
2688711	JEAN NICHOLAS R	0.35	45	4	2,080	2,104	2,082	2,121	0.0	0.0	0.0	0.1	0.0	0.0	0.0	0.0
2688712	SKYVIEW ROAD	0.56	45	4	2,080	2,104	2,082	2,121	0.0	0.0	0.0	0.1	0.0	0.0	0.0	0.0
2688713	WASHINGTON ST	0.71	55	4	19,663	19,525	19,338	19,484	0.0	0.0	-0.1	0.0	0.0	0.0	0.0	0.0
2688714	WASHINGTON ST	0.56	55	4	19,663	19,525	19,338	19,484	0.0	0.0	-0.1	0.0	0.0	0.0	0.0	0.0
2688715	KELLER RD	0.23	45	4	0	0	0	0								
2688716	KELLER RD	0.39	45	4	0	0	0	0								
2688717	KELLER RD	0.21	45	4	0	0	0	0								
2688718	KELLER RD	0.24	45	4	0	0	0	0								
2688719	POURROY ROAD	0.51	45	4	1,149	1,163	1,167	1,154	0.0	0.1	0.1	0.0	-0.1	0.0	0.0	0.0
2688720	WINCHESTER RD	1.03	60	4	69,443	69,545	69,549	69,503	0.0	0.0	0.0	0.0	0.0	0.0	0.0	0.0
2688722	SCOTT RD	0.50	55	4	2,730	2,760	2,761	2,757	0.0	0.0	0.0	0.0	0.0	0.0	0.0	0.0
2688723	PATTERSON AVE	0.69	30	4	0	0	0	0								
2688724	PATTERSON AVE	0.45	30	4	0	0	0	0								
2688725	WINCHESTER RD	1.10	60	4	91,477	91,412	91,238	91,344	0.0	0.0	0.0	0.0	0.0	0.0	0.0	0.0
2688726	WINCHESTER RD	0.70	60	4	97,679	97,688	97,232	97,513	0.0	0.0	0.0	0.0	0.0	0.0	0.0	0.0
2688727	LEON RD	0.50	50	4	4,583	4,616	4,576	4,667	0.0	0.0	0.0	0.1	0.0	0.0	0.0	0.0
2688728	CRAIG AVE															

2688740 WARREN RD		0.13	60	4	69,172	69,495	69,330	69,451	0.0	0.0	0.0	0.0	0.0	0.0	0.0	0.0
2688741 GILMAN SPRINGS I	Other	0.54	55	4	19,480	19,502	19,429	19,465	0.0	0.0	0.0	0.0	0.0	0.0	0.0	0.0
2688742 GILMAN SPRINGS I	State Route-Full Access	1.08	45	4	27,662	27,662	27,715	27,711	0.0	0.0	0.0	0.0	0.0	0.0	0.0	0.0
2688745 BROOKMEAD DR	Other	0.56	45	4	16,122	16,131	16,125	16,125	0.0	0.0	0.0	0.0	0.0	0.0	0.0	0.0
2688746 SANTA FE ST		0.25	30	4	0	0	0	0	0.0	0.0	0.0	0.0	0.0	0.0	0.0	0.0
2688750 WHITTIER AVE	Other	0.12	45	4	685	701	675	691	0.0	0.1	-0.1	0.0	-0.1	0.0	-0.2	-0.1
2688751 CLINTON KEITH RD		0.24	55	4	15,793	15,975	15,815	15,683	0.0	0.0	0.0	0.0	0.0	0.0	0.0	-0.1
2688755 AULD RD		0.09	45	4	18,948	19,010	19,265	19,072	0.0	0.0	0.1	0.0	0.0	0.0	0.1	0.0
2688756 MENIFEE RD	Other	0.50	55	4	14,099	14,009	14,181	14,097	0.0	0.0	0.0	0.0	0.0	0.0	0.1	0.0
2688757 WICKERD RD		0.95	45	4	0	0	0	0	0.0	0.0	0.0	0.0	0.0	0.0	0.0	0.0
2688758		1.37	30	4	0	0	0	0	0.0	0.0	0.0	0.0	0.0	0.0	0.0	0.0
2688759 POTRERO BLV		0.62	50	4	19,072	19,238	19,485	19,523	0.0	0.0	0.1	0.1	0.0	0.0	0.1	0.1
2688760 BEAUMONT AVE	State Route-Full Access	0.64	60	4	104,350	104,286	103,686	103,832	0.0	0.0	0.0	0.0	0.0	0.0	0.0	0.0
2688762 MORENO VALLEY F	State Route-Full Access	0.06	65	4	57,789	57,912	57,796	57,755	0.0	0.0	0.0	0.0	0.0	0.0	0.0	0.0
2688763	Ramp-Other	0.06	30	4	6,928	6,756	6,898	6,853	0.0	-0.1	0.0	0.0	0.0	0.0	0.1	0.1
2688764	Ramp-Other	0.04	45	4	2,096	1,977	2,040	2,136	0.0	-0.3	-0.1	0.1	0.3	0.0	0.1	0.3
2688765 JACK RABBIT TRL	Other	0.01	45	4	26,874	26,439	26,610	26,768	0.0	-0.1	0.0	0.0	0.1	0.0	0.0	0.1
2688767	Ramp-Other	0.05	30	4	4,501	4,440	4,724	4,594	0.0	-0.1	0.2	0.1	0.1	0.0	0.3	0.1
2688769 4TH ST		0.35	55	4	22,335	22,132	22,380	22,356	0.0	0.0	0.0	0.0	0.0	0.0	0.0	0.0
2688770 4TH ST		0.23	55	4	22,335	22,132	22,380	22,356	0.0	0.0	0.0	0.0	0.0	0.0	0.0	0.0
2688771		0.06	45	4	2,096	1,977	2,040	2,136	0.0	-0.3	-0.1	0.1	0.3	0.0	0.1	0.3
2688772 POTRERO BLV	Ramp-Other	0.27	55	4	14,531	14,574	15,419	15,069	0.0	0.0	0.1	0.0	0.0	0.0	0.2	0.1
2688773 4TH ST		0.26	55	4	16,366	16,091	16,117	16,290	0.0	-0.1	-0.1	0.0	0.1	0.0	0.0	0.1
2688774 4TH ST		0.40	45	4	16,366	16,091	16,117	16,290	0.0	-0.1	-0.1	0.0	0.1	0.0	0.0	0.1
2688775 POTRERO BLV		0.38	55	4	36,517	36,456	36,704	36,589	0.0	0.0	0.0	0.0	0.0	0.0	0.0	0.0
2688778 HIGHLAND SPRINGS AVE		0.72	55	4	0	0	0	0	0.0	0.0	0.0	0.0	0.0	0.0	0.0	0.0
2688779 HILL CT		1.32	55	4	24,813	24,800	24,792	24,782	0.0	0.0	0.0	0.0	0.0	0.0	0.0	0.0
2688781 PIGEON PASS RD	Other	0.24	40	4	4,496	4,460	4,428	4,344	0.0	0.0	-0.1	-0.1	0.0	0.0	0.0	-0.1
2688782 RECHE CANYON R	Other	0.34	40	4	29,662	29,636	29,635	29,600	0.0	0.0	0.0	0.0	0.0	0.0	0.0	0.0
2688786 CENTER ST	Other	1.51	40	4	3,198	3,208	3,196	3,201	0.0	0.0	0.0	0.0	0.0	0.0	0.0	0.0
2688789 CENTER ST		1.47	45	4	3,408	3,421	3,418	3,418	0.0	0.0	0.0	0.0	0.0	0.0	0.0	0.0
2688790 SERPENTINE RD	Other	0.35	30	4	20,247	20,134	20,179	20,182	0.0	0.0	0.0	0.0	0.0	0.0	0.0	0.0
2688791 MARLBOROUGH A	Other	0.30	30	4	6,756	6,669	6,624	6,679	0.0	-0.1	-0.1	0.0	0.1	0.0	0.0	0.0
2688792 SERPENTINE RD	Other	0.40	30	4	6,756	6,669	6,624	6,679	0.0	-0.1	-0.1	0.0	0.1	0.0	0.0	0.0
2688798 PIGEON PASS RD	Other	0.70	40	4	4,496	4,460	4,428	4,344	0.0	0.0	-0.1	-0.1	0.0	0.0	0.0	-0.1
2688799 PIGEON PASS RD	Other	0.65	40	4	4,496	4,460	4,428	4,344	0.0	0.0	-0.1	-0.1	0.0	0.0	0.0	-0.1
2688800 PIGEON PASS RD	Other	0.69	40	4	4,496	4,460	4,428	4,344	0.0	0.0	-0.1	-0.1	0.0	0.0	0.0	-0.1
2688802 LINCOLN ST		0.03	30	4	1,793	1,793	1,792	1,792	0.0	0.0	0.0	0.0	0.0	0.0	0.0	0.0
2688803		0.46	55	4	12,132	12,103	12,174	12,220	0.0	0.0	0.0	0.0	0.0	0.0	0.0	0.0
2688806 WINEVILLE AVE	Other	0.61	55	4	12,001	11,934	11,991	11,982	0.0	0.0	0.0	0.0	0.0	0.0	0.0	0.0
2688807 WINEVILLE AVE	Other	0.10	55	4	13,621	13,567	13,594	13,616	0.0	0.0	0.0	0.0	0.0	0.0	0.0	0.0
2688808 WINEVILLE AVE	Other	0.12	55	4	12,001	11,934	11,991	11,982	0.0	0.0	0.0	0.0	0.0	0.0	0.0	0.0
2688809 CLEVELAND AVE		0.44	45	4	13,046	13,033	13,130	12,944	0.0	0.0	0.0	0.0	0.0	0.0	0.0	0.0
2688812 CLEVELAND AVE	Other	0.62	45	4	2,696	2,748	2,745	2,714	0.0	0.1	0.1	-0.1	0.0	0.0	0.0	-0.1
2688813 58TH ST		0.63	45	4	6,303	6,325	6,285	6,236	0.0	0.0	0.0	0.0	0.0	0.0	0.0	-0.1
2688815 LIMONITE AVE	Other	0.53	55	4	34,585	34,521	34,159	34,399	0.0	0.0	-0.1	0.0	0.0	0.0	0.0	0.0
2688816 LIMONITE AVE	Other	0.52	55	4	32,704	32,667	32,296	32,544	0.0	0.0	0.0	0.0	0.0	0.0	0.0	0.0
2688821 JOHNSON ST	Other	0.45	45	4	2,387	2,404	2,436	2,385	0.0	0.0	0.1	0.0	0.0	0.0	0.1	0.0
2688822 64TH AVE		0.74	45	4	28,210	28,197	28,112	28,137	0.0	0.0	0.0	0.0	0.0	0.0	0.0	0.0
2688823 64TH AVE		0.51	45	4	28,210	28,197	28,112	28,137	0.0	0.0	0.0	0.0	0.0	0.0	0.0	0.0
2688824 JOHNSON ST	Other	0.40	45	4	0	0	0	0	0.0	0.0	0.0	0.0	0.0	0.0	0.0	0.0
2688825 64TH AVE		0.26	45	4	28,210	28,197	28,112	28,137	0.0	0.0	0.0	0.0	0.0	0.0	0.0	0.0
2688826 JOHNSON ST	Other	0.60	45	4	0	0	0	0	0.0	0.0	0.0	0.0	0.0	0.0	0.0	0.0
2688827 64TH AVE		0.51	45	4	28,210	28,197	28,112	28,137	0.0	0.0	0.0	0.0	0.0	0.0	0.0	0.0
2688828 AVE 48	Other	0.22	50	4	5,956	5,973	5,916	5,973	0.0	0.0	0.0	-0.2	0.0	0.0	0.0	-0.2
2688829 MILES AVE	Other	0.35	50	4	807	742	904	905	0.0	-0.4	0.7	0.5	0.4	0.0	1.0	0.9
2688830 POLK ST		1.01	55	4	6,535	6,523	6,609	6,487	0.0	0.0	0.0	0.0	0.0	0.0	0.1	0.0
2688831 PIERCE ST	State Route-Full Access	0.53	55	4	305	304	306	304	0.0	0.0	0.0	0.0	0.0	0.0	0.0	0.0
2688834 70TH AVE		0.22	55	4	0	0	0	0	0.0	0.0	0.0	0.0	0.0	0.0	0.0	0.0
2688835 WINDLASS DR		1.01	45	4	3,456	3,452	3,449	3,451	0.0	0.0	0.0	0.0	0.0	0.0	0.0	0.0
2688836 UNKNOWN	Other	2.81	45	4	3,587	3,584	3,580	3,583	0.0	0.0	0.0	0.0	0.0	0.0	0.0	0.0
2688837 CATHEDRAL CANY	Other	0.18	50	4	0	0	0	0	0.0	0.0	0.0	0.0	0.0	0.0	0.0	0.0
2688838		0.16	50	4	21,103	20,716	20,823	20,716	0.0	-0.1	-0.1	-0.1	0.1	0.0	0.0	0.0
2688840 CAJALCO RD		0.22	55	4	43,405	43,229	43,361	43,181	0.0	0.0	0.0	0.0	0.0	0.0	0.0	0.0
2688841 CAJALCO RD		2.28	55	4	43,405	43,229	43,361	43,181	0.0	0.0	0.0	0.0	0.0	0.0	0.0	0.0
2688842 CAJALCO RD		2.20	55	4	45,390	45,230	45,352	45,169	0.0	0.0	0.0	0.0	0.0	0.0	0.0	0.0
2688843 LA SIERRA AVE		1.44	30	4	1,468	1,461	1,462	1,463	0.0	0.0	0.0	0.0	0.0	0.0	0.0	0.0
2688869 BRIDGE ST		0.79	50	4	50	50	51	49	0.0	0.0	0.0	-0.1	0.0	0.0	0.0	-0.1
2688870 MID COUNTY PKWY	Other	1.16	65	4	46,412	46,380	46,387	46,363	0.0	0.0	0.0	0.0	0.0	0.0	0.0	0.0
2688872 PARK CENTER BLVD		0.25	50	4	3,555	3,581	3,556	3,541	0.0	0.0	0.0	0.0	0.0	0.0	0.0	0.0
2688874 PARK CENTER BLVD		0.25	50	4	3,555	3,581	3,556	3,541	0.0	0.0	0.0	0.0	0.0	0.0	0.0	0.0
2688876 FF ST		0.48	30	4	0	0	0	0	0.0	0.0	0.0	0.0	0.0	0.0	0.0	0.0
2688877 PARK CENTER BLVD		0.30	50	4	3,555	3,581	3,556	3,541	0.0	0.0	0.0	0.0	0.0	0.0	0.0	0.0
2688878 EE ST		0.19	30	4	0	0	0	0	0.0	0.0	0.0	0.0	0.0	0.0	0.0	0.0
2688879 EE ST		0.12	30	4	0	0	0	0	0.0	0.0	0.0	0.0	0.0	0.0	0.0	0.0
2688880 DD ST		0.19	30	4	0	0	0	0	0.0	0.0	0.0	0.0	0.0	0.0	0.0	0.0
2688881 MM BLVD		0.33	30	4	0	0	0	0	0.0	0.0	0.0	0.0	0.0	0.0	0.0	0.0
2688882 MM BLVD		0.40	30	4	0	0	0	0	0.0	0.0	0.0	0.0	0.0	0.0	0.0	0.0
2688884 PARK CENTER BLVD		0.11	55	4	3,555	3,581	3,556	3,541	0.0	0.0	0.0	0.0	0.0	0.0	0.0	0.0
2688885		0.19	30	4	0	0	0	0	0.0	0.0	0.0	-0.1	0.0	0.0	0.0	-0.1
2688886		0.14	30	4	0	0	0	0	0.0	0.0	0.0	0.0	0.0	0.0	0.0	0.0
2688888		0.15	30	4	0	0	0	0	0.0	0.0	0.0	0.0	0.0	0.0	0.0	0.0
2688889 HH ST		0.13	30	4												

2688902 HANSEN AVE	Other	0.53	30	4	0	0	0	0	0	0.0	0.0	0.0	-0.1	0.0	0.0	0.0	0.0
2688903 BB ST	Other	0.19	30	4	0	0	0	0	0	0.0	0.0	0.0	0.0	0.0	0.0	0.0	0.0
2688904 PP ST	Other	0.25	30	4	0	0	0	0	0	0.0	0.0	0.0	0.0	0.0	0.0	0.0	0.0
2688906 AA ST	Other	0.23	30	4	0	0	0	0	0	0.0	0.0	0.0	0.0	0.0	0.0	0.0	0.0
2688906	Other	0.15	30	4	0	0	0	0	0	0.0	0.0	0.0	0.0	0.0	0.0	0.0	0.0
2688907	Other	0.09	30	4	0	0	0	0	0	0.0	0.0	0.0	0.0	0.0	0.0	0.0	0.0
2688908 MARVIN RD		0.62	45	4	17,007	16,956	16,886	16,777	0.0	0.0	0.0	0.0	-0.1	0.0	0.0	0.0	0.0
2688909 MARVIN RD		0.29	45	4	17,007	16,956	16,886	16,777	0.0	0.0	0.0	0.0	-0.1	0.0	0.0	0.0	0.0
2688910 PP ST	Other	0.53	30	4	0	0	0	0	0.0	0.0	0.0	0.0	0.0	0.0	0.0	0.0	0.0
2688911 PARK CENTER BLVD		0.18	50	4	3,555	3,581	3,556	3,541	0.0	0.0	0.0	0.0	0.0	0.0	0.0	0.0	0.0
2688914 DD ST		0.18	30	4	0	0	0	0	0.0	0.0	0.0	0.0	0.0	0.0	0.0	0.0	0.0
2688919 WW BLVD		0.09	50	4	3,969	3,993	3,965	3,952	0.0	0.0	0.0	0.0	0.0	0.0	0.0	0.0	0.0
2688919 HH ST		0.30	30	4	0	0	0	0	0.0	0.0	0.0	0.0	0.0	0.0	0.0	0.0	0.0
2688921 HH ST		0.24	30	4	0	0	0	0	0.0	0.0	0.0	0.0	0.0	0.0	0.0	0.0	0.0
2688922		0.26	30	4	10,767	10,741	10,729	10,723	0.0	0.0	0.0	0.0	0.0	0.0	0.0	0.0	0.0
2688923 GALENA ST	Other	0.03	45	4	32,374	32,487	32,508	32,354	0.0	0.0	0.0	0.0	0.0	0.0	0.0	0.0	0.0
2688924 ONTARIO FWY	Interstate	0.48	65	4	89,516	89,775	89,478	89,809	0.0	0.0	0.0	0.0	0.0	0.0	0.0	0.0	0.0
2688925		0.27	30	4	3,308	3,262	3,268	3,297	0.0	-0.1	-0.1	0.0	0.1	0.0	0.0	0.0	0.0
2688926 GALENA ST	Other	0.08	45	4	42,254	42,232	42,160	42,160	0.0	0.0	0.0	0.0	0.0	0.0	0.0	0.0	0.0
2688928		0.28	30	4	5,540	5,557	5,571	5,540	0.0	0.0	0.0	0.0	0.0	0.0	0.0	0.0	0.0
2688928 GALENA ST	Other	0.11	45	4	40,063	40,122	40,156	40,026	0.0	0.0	0.0	0.0	0.0	0.0	0.0	0.0	0.0
2688930 ONTARIO FWY	Interstate	0.09	65	4	79,417	79,297	79,763	79,061	0.0	0.0	0.0	0.0	0.0	0.0	0.0	0.0	0.0
2688931 HAMNER AVE	Other	0.24	55	4	31,591	31,481	31,565	31,503	0.0	0.0	0.0	0.0	0.0	0.0	0.0	0.0	0.0
2688932 SUMNER AVE		0.27	50	4	0	0	0	0	0.0	0.0	0.0	0.0	0.0	0.0	0.0	0.0	0.0
2688933 65TH ST		0.25	45	4	8,585	8,650	8,548	8,573	0.0	0.0	0.0	0.0	0.0	0.0	0.0	-0.1	0.0
2688934 SUMNER AVE		0.50	50	4	0	0	0	0	0.0	0.0	0.0	0.0	0.0	0.0	0.0	0.0	0.0
2688936 65TH ST		0.24	45	4	8,585	8,650	8,548	8,573	0.0	0.0	0.0	0.0	0.0	0.0	0.0	-0.1	0.0
2688938 HAMNER AVE	Other	0.42	55	4	37,605	37,473	37,558	37,501	0.0	0.0	0.0	0.0	0.0	0.0	0.0	0.0	0.0
2688942 SANTORO DR		0.21	50	4	3,193	3,077	3,097	2,707	0.0	-0.2	-0.1	0.2	0.0	0.0	0.0	0.0	-0.6
2688943 SANTORO DR		0.50	50	4	13,313	13,118	13,004	13,218	0.0	-0.1	-0.1	0.1	0.0	0.0	0.0	0.0	0.0
2688944 CLEVELAND WY		0.23	30	4	441	439	441	439	0.0	0.0	0.0	0.0	0.0	0.0	0.0	0.0	0.0
2688945 EAGLE GLEN PKWY	Other	0.06	45	4	15,781	15,416	15,542	15,405	0.0	-0.1	-0.1	-0.1	0.1	0.0	0.0	0.0	0.0
2688946		0.34	45	4	18,498	18,523	18,686	18,450	0.0	0.0	0.0	0.0	0.0	0.0	0.0	0.0	0.0
2688948 SR 86	State Route-Limited Access	0.32	65	4	11,230	11,320	11,260	11,306	0.0	0.0	0.0	0.0	0.0	0.0	0.0	0.0	0.0
2688949	Ramp-Other	0.27	30	4	0	0	0	0	0.0	0.0	0.0	0.0	0.0	0.0	0.0	0.0	0.0
2688950	Ramp-Other	0.17	30	4	282	285	296	290	0.0	0.0	0.2	0.1	0.0	0.0	0.0	0.2	0.1
2688951	Ramp-Other	0.24	30	4	75	76	78	77	0.0	0.0	0.2	0.0	0.0	0.0	0.0	0.1	0.0
2688952 STATE HIGHWAY 8	State Route-Limited Access	0.40	65	4	18,856	18,856	18,839	18,869	0.0	0.0	0.0	0.0	0.0	0.0	0.0	0.0	0.0
2688953 STATE HIGHWAY 8	State Route-Limited Access	1.58	65	4	18,855	18,856	18,839	18,869	0.0	0.0	0.0	0.0	0.0	0.0	0.0	0.0	0.0
2688954 DEVONSHIRE AVE		0.26	45	4	1,071	1,005	1,049	1,080	0.0	-0.3	-0.1	0.3	0.0	0.0	0.2	0.3	0.0
2688955 W FLORIDA AVE	State Route-Full Access	0.06	60	4	30,936	30,933	30,990	30,868	0.0	0.0	0.0	0.0	0.0	0.0	0.0	0.0	0.0
2688956 WASSON CANYON RD		0.16	45	4	0	0	0	0	0.0	0.0	0.0	0.0	0.0	0.0	0.0	0.0	0.0
2688957 STANTON RD		0.96	45	4	2,539	2,547	3,030	2,564	0.0	0.0	0.8	0.0	0.0	0.0	0.8	0.0	0.0
2688958 N INDIAN CYN DR	Other	0.19	55	4	6,502	6,889	7,088	6,533	0.0	0.3	0.4	-0.3	0.0	0.0	0.1	-0.2	0.0
2688959	Ramp-Other	0.14	30	4	6,670	6,698	6,665	6,560	0.0	0.0	0.0	-0.1	0.0	0.0	0.0	0.0	-0.1
2688960	Ramp-Other	0.13	30	4	3,258	3,289	3,284	3,286	0.0	0.0	0.0	0.0	0.0	0.0	0.0	0.0	0.0
2688961	Ramp-Other	0.19	30	4	0	0	0	0	0.0	0.0	0.0	0.0	0.0	0.0	0.0	0.0	0.0
2688962 74TH AVE		0.15	55	4	0	0	0	0	0.0	0.0	0.0	0.0	0.0	0.0	0.0	0.0	0.0
2688963 74TH AVE		0.11	55	4	282	285	296	290	0.0	0.0	0.2	0.1	0.0	0.0	0.2	0.1	0.0
2688965	Ramp-Other	0.15	30	4	1,578	1,566	1,568	1,562	0.0	0.0	0.0	0.0	0.0	0.0	0.0	0.0	0.0
2688966	Ramp-Other	0.15	30	4	1,728	1,727	1,730	1,730	0.0	0.0	0.0	0.0	0.0	0.0	0.0	0.0	0.0
2688967 81ST AVE(86)	State Route-Full Access	0.14	55	4	0	0	0	0	0.0	0.0	0.0	0.0	0.0	0.0	0.0	0.0	0.0
2688968 81ST AVE(86)	State Route-Full Access	0.07	55	4	4,986	5,016	5,014	5,016	0.0	0.0	0.0	0.0	0.0	0.0	0.0	0.0	0.0
2688969 81ST AVE(86)	State Route-Full Access	0.07	55	4	4,986	5,016	5,014	5,016	0.0	0.0	0.0	0.0	0.0	0.0	0.0	0.0	0.0
2688970 STATE HIGHWAY 8	State Route-Limited Access	0.35	65	4	18,751	18,789	18,718	18,718	0.0	0.0	0.0	0.0	0.0	0.0	0.0	0.0	0.0
2688973 81ST AVE(86)	State Route-Full Access	0.14	55	4	0	0	0	0	0.0	0.0	0.0	0.0	0.0	0.0	0.0	0.0	0.0
2688979 AVENIDA LA CRES	Other	2.03	45	4	308	259	279	282	0.0	-0.8	-0.4	-0.4	0.8	0.0	0.3	0.4	0.0
2688982 SAGE RD	Other	2.16	40	4	8,310	8,289	8,300	8,302	0.0	0.0	0.0	0.0	0.0	0.0	0.0	0.0	0.0
2688985 COACHELLA CANA	Other	0.15	55	4	572	572	572	572	0.0	0.0	0.0	0.0	0.0	0.0	0.0	0.0	0.0
2688991 GARFIELD ST		0.00	50	4	3,607	3,603	3,602	3,607	0.0	0.0	0.0	0.0	0.0	0.0	0.0	0.0	0.0
2689022 STATE HIGHWAY 7	State Route-Full Access	0.94	40	4	20,381	20,385	20,391	20,390	0.0	0.0	0.0	0.0	0.0	0.0	0.0	0.0	0.0
2689032 VIA SANTA ROSA		0.29	40	4	21,081	21,186	21,148	21,048	0.0	0.0	0.0	0.0	0.0	0.0	0.0	0.0	0.0
2689035 DE LUZ RD	Other	0.37	40	4	20,646	20,738	20,948	20,674	0.0	0.0	0.0	0.0	0.0	0.0	0.0	0.0	0.0
2689037 AVENIDA DEL ORO	Other	0.00	45	4	52,119	51,171	51,705	52,219	0.0	-0.1	0.0	0.1	0.0	0.0	0.0	0.1	0.0
2689045 DEER HOLLOW WY		0.26	50	4	7,727	7,643	7,806	7,837	0.0	0.0	0.1	0.0	0.0	0.0	0.1	0.1	0.0
2689054 RANCHO CALIFORNI	Other	0.25	55	4	725	672	724	716	0.0	-0.3	0.0	-0.1	0.3	0.0	0.3	0.3	0.0
2689056 MEADOWS PKY	Other	0.20	50	4	24,864	24,174	24,909	24,933	0.0	-0.1	0.0	0.0	0.1	0.0	0.1	0.1	0.0
2689058 STATE HIGHWAY 7	State Route-Full Access	0.04	40	4	22,031	22,044	22,045	22,051	0.0	0.0	0.0	0.0	0.0	0.0	0.0	0.0	0.0
2689061 DE PORTOLA RD	Other	0.47	40	4	5,346	5,340	5,332	5,341	0.0	0.0	0.0	0.0	0.0	0.0	0.0	0.0	0.0
2689063 GLEN OAKS RD	Other	0.15	45	4	3,391	3,356	3,354	3,367	0.0	0.0	0.0	0.0	0.0	0.0	0.0	0.0	0.0
2689065 DE PORTOLA RD	Other	0.57	40	4	2,333	2,318	2,332	2,332	0.0	0.0	0.0	0.0	0.0	0.0	0.0	0.0	0.0
2689067 WELLMAN RD	Other	0.49	45	4	2,464	2,462	2,460	2,455	0.0	0.0	0.0	0.0	0.0	0.0	0.0	0.0	0.0
2689089 SAGE RD	Other	0.30	40	4	393	394	397	396	0.0	0.0	0.0	0.0	0.0	0.0	0.0	0.0	0.0
2689091 WILSON VALLEY R	Other	0.09	40	4	6,556	6,551	6,540	6,546	0.0	0.0	0.0	0.0	0.0	0.0	0.0	0.0	0.0
2689093 CAHUILLA RD	State Route-Full Access	0.03	50	4	18,879	18,881	18,875	18,887	0.0	0.0	0.0	0.0	0.0	0.0	0.0	0.0	0.0
2689155 LAKE MATHEWS DI	Other	0.43	45	4	8,399	8,381	8,359	8,346	0.0	0.0	0.0	0.0	0.0	0.0	0.0	0.0	0.0
2690316 TEMESCAL CANYO	Other	0.00	55	4	13,045	13,027	12,993	12,968	0.0	0.0	0.0	0.0	0.0	0.0	0.0	0.0	0.0
2690318 TEMESCAL CANYO	Other	0.47	55	4	13,045	13,027	12,993	12,968	0.0	0.0	0.0	0.0	0.0	0.0	0.0	0.0	0.0
2690328 CORYDON AVE	Other	0.00	45	4	1												

2690536 DUNLAP DR	Other	0.00	45	4	4,713	4,711	4,648	4,713	0.0	0.0	-0.1	0.0	0.0	0.0	-0.1	0.0
2690540 EASTRIDGE AVE		0.00	45	4	0	0	0	0								
2690548 MCALLISTER ST	Other	0.30	50	4	4,677	4,686	4,686	4,666	0.0	0.0	0.0	0.0	0.0	0.0	0.0	0.0
2690567 UNIVERSITY AVE	Other	0.24	40	4	31,708	31,612	31,249	31,127	0.0	0.0	-0.1	-0.1	0.0	0.0	-0.1	-0.1
2690570 MARTIN LUTHER K	Other	0.25	45	4	30,911	30,696	30,241	30,241	0.0	0.0	-0.1	-0.1	0.0	0.0	-0.1	-0.1
2690581 CLARK ST		0.25	45	4	3,517	3,535	3,490	3,490	0.0	0.0	0.0	0.0	0.0	0.0	-0.1	0.0
2690595 RECHE VISTA DR	Other	0.00	40	4	1,660	1,665	1,666	1,667	0.0	0.0	0.0	0.0	0.0	0.0	0.0	0.0
2690605 STETSON AVE		0.06	55	4	1,187	1,114	1,190	1,163	0.0	-0.3	0.0	-0.1	0.3	0.0	0.3	0.2
2690609 LOS ALAMOS RD	Other	0.01	30	4	68,851	69,055	69,094	69,019	0.0	0.0	0.0	0.0	0.0	0.0	0.0	0.0
2690614 POURROY RD		0.45	45	4	11,365	11,366	11,366	11,383	0.0	0.0	0.0	0.0	0.0	0.0	0.0	0.0
2690618 JUNIPER FLATS R	Other	0.02	45	4	171	172	177	174	0.0	0.0	0.1	0.1	0.0	0.0	0.1	0.0
2690622 MONTGOMERY AVI	Other	0.62	30	4	2,661	2,684	2,647	2,639	0.0	0.0	0.0	0.0	0.0	0.0	-0.1	-0.1
2690626 JUNIPER FLATS R	Other	0.17	45	4	0	0	0	0								
2690631 DE PORTOLA RD	Other	1.08	40	4	2,135	2,133	2,118	2,131	0.0	0.0	0.0	0.0	0.0	0.0	0.0	0.0
2690635 S CAWSTON AVE	Other	0.29	45	4	51,303	51,452	51,446	51,441	0.0	0.0	0.0	0.0	0.0	0.0	0.0	0.0
2690641 W 7TH ST	Other	0.24	45	4	3,790	3,967	3,862	3,679	0.0	0.2	0.1	-0.1	-0.2	0.0	-0.1	-0.3
2690643 S STATE ST	Other	0.25	50	4	73,388	73,469	74,642	73,472	0.0	0.0	0.1	0.0	0.0	0.0	0.1	0.0
2690645 W ESPLANADE AVE	Other	0.12	50	4	17,058	16,670	16,830	17,037	0.0	-0.1	-0.1	0.0	0.1	0.0	0.0	0.1
2690649 GILMAN SPRINGS I	Other	0.03	55	4	34,261	34,181	34,068	34,073	0.0	0.0	0.0	0.0	0.0	0.0	0.0	0.0
2690651 ROBERTS RD	Other	0.01	50	4	27,991	27,969	28,167	28,074	0.0	0.0	0.0	0.0	0.0	0.0	0.0	0.0
2690653 THEODORE AVE	Other	0.22	45	4	2,366	2,451	2,381	2,356	0.0	0.2	0.0	-0.2	0.0	0.0	-0.1	-0.2
2690658 JOHN F KENNEDY I	Other	0.53	45	4	9,810	9,764	9,833	9,990	0.0	0.0	0.0	0.1	0.0	0.0	0.0	0.1
2690661 GILMAN SPRINGS I	Other	0.07	55	4	38,673	38,627	38,716	38,761	0.0	0.0	0.0	0.0	0.0	0.0	0.0	0.0
2690665 REDLANDS BLVD	Other	0.12	55	4	23,301	23,407	23,280	23,299	0.0	0.0	0.0	0.0	0.0	0.0	0.0	0.0
2690676 CALIFORNIA AVE	Other	0.15	45	4	23,594	23,591	22,929	23,619	0.0	0.0	-0.1	0.0	0.0	0.0	-0.1	0.0
2690679 GILMAN SPRINGS I	Other	1.19	55	4	19,480	19,502	19,429	19,465	0.0	0.0	0.0	0.0	0.0	0.0	0.0	0.0
2690681 SOBOBA RD	Other	0.69	45	4	9,568	9,521	9,497	9,406	0.0	0.0	0.0	-0.1	0.0	0.0	0.0	-0.1
2690683 WESTWARD AVE	Other	0.01	50	4	18,973	18,973	18,406	18,408	0.0	0.1	-0.1	-0.1	-0.1	0.0	-0.2	-0.2
2690744 BANNING IDYLLWIL	State Route-Full Access	0.30	40	4	3,876	3,864	3,848	3,856	0.0	0.0	0.0	0.0	0.0	0.0	0.0	0.0
2690746 PINES TO PALMS I	State Route-Full Access	0.04	40	4	11,797	11,794	11,891	11,931	0.0	0.0	0.0	0.0	0.0	0.0	0.0	0.0
2690749 PINES TO PALMS I	State Route-Full Access	0.59	40	4	12,283	12,282	12,377	12,419	0.0	0.0	0.0	0.0	0.0	0.0	0.0	0.0
2690753 PINES TO PALMS I	State Route-Full Access	3.07	40	4	11,170	11,170	11,264	11,307	0.0	0.0	0.0	0.1	0.0	0.0	0.0	0.1
2690760 BAUTISTA RD	Other	0.00	45	4	518	518	517	512	0.0	0.0	0.0	-0.1	0.0	0.0	0.0	-0.1
2690768 BANNING IDYLLWIL	State Route-Full Access	1.38	40	4	6,958	6,951	6,920	6,924	0.0	0.0	0.0	0.0	0.0	0.0	0.0	0.0
2690778 MESQUITE AVE		0.12	45	4	0	0	0	0								
2690780 MISSION LAKES BL	Other	0.50	50	4	1,504	1,509	1,586	1,470	0.0	0.0	0.2	-0.1	0.0	0.0	0.2	-0.1
2690789 STATE HIGHWAY 1	State Route-Full Access	0.81	60	4	35,021	35,087	34,713	35,061	0.0	0.0	0.0	0.0	0.0	0.0	0.0	0.0
2690792 N INDIAN CYN DR	Other	0.02	55	4	6,502	6,589	6,533	6,583	0.0	0.3	0.4	0.0	0.0	0.0	0.1	-0.5
2690796 STATE HIGHWAY 1	State Route-Full Access	2.10	60	4	46,487	46,346	46,580	46,375	0.0	0.0	0.0	0.0	0.0	0.0	0.0	0.0
2690799 LONG CANYON RD	Other	0.01	50	4	0	0	0	0								
2690801 DILLON RD	Other	0.00	55	4	1,726	1,711	1,700	1,749	0.0	0.0	-0.1	0.1	0.0	0.0	0.0	0.1
2690819 50TH AVE	Other	0.15	55	4	0	0	0	0								
2690821 50TH AVE	Other	0.19	55	4	7,202	7,284	7,253	7,165	0.0	0.0	0.0	0.0	0.0	0.0	0.0	-0.1
2690823 50TH AVE	Other	0.50	55	4	65	70	309	274	0.0	0.3	6.8	6.3	-0.3	0.0	6.4	5.9
2690827 JEFFERSON ST	Other	0.37	55	4	13,456	13,651	13,723	13,419	0.0	0.1	0.1	0.0	-0.1	0.0	0.0	-0.1
2690833 WASHINGTON ST	Other	0.07	55	4	12,448	12,369	12,376	12,100	0.0	0.0	0.0	-0.1	0.0	0.0	0.0	-0.1
2690837 EISENHOWER DR	Other	0.17	55	4	0	0	0	0								
2690839 EISENHOWER DR	Other	0.51	55	4	82	82	82	82	0.0	0.0	0.0	0.0	0.0	0.0	0.0	0.0
2690845 CALLE TAMPICO	Other	0.29	45	4	0	0	0	0								
2690847 AVENIDA BERMUD	Other	0.14	45	4	0	0	0	0								
2690849 WASHINGTON ST	Other	0.07	55	4	12,448	12,389	12,376	12,100	0.0	0.0	0.0	-0.1	0.0	0.0	0.0	-0.1
2690851 EISENHOWER DR	Other	0.13	55	4	0	0	0	0								
2690854 50TH AVE	Other	0.33	55	4	0	0	0	0								
2690858 52ND AVE	Other	0.39	55	4	82	82	82	82	0.0	0.0	0.0	0.0	0.0	0.0	0.0	0.0
2690861 WASHINGTON ST	Other	0.06	55	4	12,448	12,389	12,376	12,100	0.0	0.0	0.0	-0.1	0.0	0.0	0.0	0.0
2690864 WASHINGTON ST	Other	0.07	55	4	12,448	12,389	12,376	12,100	0.0	0.0	0.0	-0.1	0.0	0.0	0.0	-0.1
2690866 CALLE TAMPICO	Other	0.09	45	4	0	0	0	0								
2690871 JEFFERSON ST	Other	0.12	55	4	15,526	15,731	15,512	15,455	0.0	0.1	0.0	0.0	-0.1	0.0	-0.1	-0.1
2690873 JEFFERSON ST	Other	0.16	55	4	15,526	15,731	15,512	15,455	0.0	0.1	0.0	0.0	-0.1	0.0	-0.1	-0.1
2690879 50TH AVE	Other	0.15	55	4	65	70	309	274	0.0	0.3	6.8	6.3	-0.3	0.0	6.4	5.9
2690881 50TH AVE	Other	0.33	55	4	7,202	7,284	7,253	7,165	0.0	0.0	0.0	0.0	0.0	0.0	0.0	-0.1
2690885 JEFFERSON ST	Other	0.42	55	4	15,526	15,731	15,512	15,455	0.0	0.1	0.0	-0.1	0.0	0.0	-0.1	-0.1
2690887 AVE 52	Other	0.15	55	4	12,366	12,307	12,294	12,018	0.0	0.0	0.0	-0.1	0.0	0.0	0.0	-0.1
2690896 WASHINGTON ST	Other	0.31	55	4	24,374	24,691	24,660	24,462	0.0	0.1	0.1	0.0	-0.1	0.0	0.0	0.0
2690898 WASHINGTON ST	Other	0.22	55	4	23,378	23,623	23,605	23,501	0.0	0.0	0.0	0.0	0.0	0.0	0.0	0.0
2690900 MILES AVE	Other	0.11	55	4	2,189	2,329	2,374	2,333	0.0	0.3	0.4	0.3	-0.3	0.0	0.1	0.0
2690902 WASHINGTON ST	Other	0.14	55	4	23,378	23,623	23,605	23,501	0.0	0.0	0.0	0.0	0.0	0.0	0.0	0.0
2690904 WASHINGTON ST	Other	0.14	55	4	23,443	23,362	23,568	23,099	0.0	0.0	0.0	-0.1	0.0	0.0	0.0	0.0
2690906 WASHINGTON ST	Other	0.27	55	4	19,639	19,662	19,618	19,254	0.0	0.0	0.0	-0.1	0.0	0.0	0.0	-0.1
2690908 WASHINGTON ST	Other	0.20	55	4	19,639	19,662	19,618	19,254	0.0	0.0	0.0	-0.1	0.0	0.0	0.0	-0.1
2690911 WASHINGTON ST	Other	0.05	55	4	23,443	23,362	23,568	23,099	0.0	0.0	0.0	-0.1	0.0	0.0	0.0	0.0
2690913 WASHINGTON ST	Other	0.19	55	4	23,443	23,362	23,568	23,099	0.0	0.0	0.0	-0.1	0.0	0.0	0.0	0.0
2690915 EISENHOWER DR	Other	0.34	55	4	0	0	0	0								
2690917 EISENHOWER DR	Other	0.28	55	4	0	0	0	0								
2690919 EISENHOWER DR	Other	0.11	55	4	0	0	0	0								
2690922 EISENHOWER DR	Other	0.18	55	4	0	0	0	0								
2690924 EISENHOWER DR	Other	0.14	55	4	0	0	0	0								
2690928 WASHINGTON ST	Other	0.05	55	4	23,443	23,362	23,568	23,099	0.0	0.0	0.0	-0.1	0.0	0.0	0.0	0.0
2690930 WASHINGTON ST	Other	0.16	55	4	23,443	23,362	23,568	23,099	0.0	0.0	0.0	-0.1	0.0	0.0	0.0	0.0
2690934 STATE HIGHWAY 1	State Route-Full Access	0.16	55	4	36,287	36,103	36,412	36,229	0.0	0.0	0.0	0.0	0.0	0.0	0.0	0.0
2690937 WASHINGTON ST	Other	0.04	55	4	23,443	23,362	23,568	23,099	0.0	0.0	0.0	-0.1	0.0	0.0	0.0	0.0
2690942 FRED WARING DR	Other	0.19	55	4	40,698	40,616	40,689	40,432	0.0	0.0	0.0	0.0	0.0	0.0	0.0	0.0
2690945 FRED WARING DR	Other	0.21	55	4	40,698	40,616	40,689	40,432	0.0	0.0	0.0	0.0	0.0	0.0	0.0	0.0
2690948 DUNE PALMS RD	Other	0.14	55	4	7,742	7,856	7,784	7,899	0.0	0.1	0.0	0.1	-0.1	0.0	0.0	0.0
2690950 DUNE PALMS RD	Other	0.22	55	4	7,742	7,856	7									

2690985 JEFFERSON ST	Other	0.18	55	4	18,739	18,547	18,592	18,418	0.0	0.0	0.0	-0.1	0.0	0.0	0.0	0.0
2690987 JEFFERSON ST	Other	0.06	55	4	18,529	18,311	18,297	18,253	0.0	-0.1	-0.1	-0.1	0.1	0.0	0.0	0.0
2690989 JEFFERSON ST	Other	0.13	55	4	18,529	18,311	18,297	18,253	0.0	-0.1	-0.1	-0.1	0.1	0.0	0.0	0.0
2690991 JEFFERSON ST	Other	0.15	55	4	18,529	18,311	18,297	18,253	0.0	-0.1	-0.1	-0.1	0.1	0.0	0.0	0.0
2690995 JEFFERSON ST	Other	0.08	55	4	18,529	18,311	18,297	18,253	0.0	-0.1	-0.1	-0.1	0.1	0.0	0.0	0.0
2690998 FRED WARING DR	Other	0.20	55	4	7,966	7,964	7,964	8,145	0.0	0.0	0.1	0.1	0.0	0.0	0.1	0.1
2691003 FRED WARING DR	Other	0.03	55	4	40,698	40,616	40,689	40,432	0.0	0.0	0.0	0.0	0.0	0.0	0.0	0.0
2691006 MILES AVE	Other	0.13	55	4	2,189	2,329	2,374	2,333	0.0	0.3	0.4	0.3	-0.3	0.0	0.1	0.0
2691008 MILES AVE	Other	0.08	55	4	2,189	2,329	2,374	2,333	0.0	0.3	0.4	0.3	-0.3	0.0	0.1	0.0
2691012 FRED WARING DR	Other	0.28	55	4	40,698	40,616	40,689	40,432	0.0	0.0	0.0	0.0	0.0	0.0	0.0	0.0
2691017 JEFFERSON ST	Other	0.24	55	4	18,295	18,080	18,229	18,181	0.0	-0.1	0.0	0.0	0.1	0.0	0.0	0.0
2691019 FRED WARING DR	Other	0.19	55	4	7,966	7,964	8,145	8,208	0.0	0.0	0.1	0.1	0.0	0.0	0.1	0.1
2691021 MILES AVE	Other	0.20	55	4	594	534	577	538	0.0	-0.5	-0.1	0.5	0.0	0.3	0.0	0.0
2691023 FRED WARING DR	Other	0.05	55	4	7,966	7,964	8,145	8,208	0.0	0.0	0.1	0.1	0.0	0.0	0.1	0.1
2691033 MADISON ST	Other	0.08	55	4	24,641	24,622	24,976	24,659	0.0	0.0	0.1	0.0	0.0	0.0	0.1	0.0
2691047 58TH AVE	Other	0.43	50	4	7,061	7,273	7,086	6,874	0.0	0.1	0.0	-0.1	-0.1	0.0	-0.1	-0.2
2691053 MONROE ST	Other	0.31	55	4	19,989	20,328	20,080	20,196	0.0	0.1	0.0	0.0	-0.1	0.0	-0.1	0.0
2691055 MONROE ST	Other	0.13	55	4	19,989	20,328	20,080	20,196	0.0	0.1	0.0	0.0	-0.1	0.0	-0.1	0.0
2691058 AIRPORT BLVD	Other	0.15	55	4	14,485	14,637	14,586	14,745	0.0	0.0	0.0	0.1	0.0	0.0	0.0	0.0
2691060 MONROE ST	Other	0.32	55	4	24,151	24,556	24,240	24,230	0.0	0.1	0.0	0.0	-0.1	0.0	-0.1	-0.1
2691064 AVE 52	Other	0.25	55	4	13,478	13,310	12,865	12,942	0.0	-0.1	-0.2	0.1	-0.2	0.0	-0.1	-0.1
2691069 MONROE ST	Other	0.24	55	4	68,370	68,338	68,025	68,351	0.0	0.0	0.0	0.0	0.0	0.0	0.0	0.0
2691073 AVE 52	Other	0.25	55	4	13,478	13,310	12,865	12,942	0.0	-0.1	-0.2	-0.2	0.1	0.0	-0.1	-0.1
2691075 MONROE ST	Other	0.00	55	4	34,219	34,392	34,568	34,439	0.0	0.0	0.0	0.0	0.0	0.0	0.0	0.0
2691077 VAN BUREN ST	Other	0.25	50	4	11,806	11,532	11,986	11,508	0.0	-0.1	0.1	-0.1	0.1	0.0	0.2	0.0
2691079 AVE 52	Other	0.23	55	4	31,305	31,377	31,350	31,328	0.0	0.0	0.0	0.0	0.0	0.0	0.0	0.0
2691081 VAN BUREN ST	Other	0.18	50	4	12,436	12,337	12,556	12,005	0.0	0.0	0.0	-0.2	0.0	0.0	0.1	-0.1
2691083 VAN BUREN ST	Other	0.13	50	4	12,436	12,337	12,556	12,005	0.0	0.0	0.0	-0.2	0.0	0.0	0.1	-0.1
2691085 62ND AVE	Other	0.01	45	4	13,762	14,133	13,972	13,811	0.0	0.1	0.1	0.0	-0.1	0.0	-0.1	-0.1
2691087 AIRPORT BLVD	Other	0.50	55	4	8,895	8,893	9,039	8,369	0.0	-0.2	0.2	0.1	-0.3	0.0	-0.1	-0.1
2691089 HARRISON ST	State Route-Full Access	0.48	55	4	82,228	81,327	81,627	81,751	0.0	0.0	0.0	0.0	0.0	0.0	0.0	0.0
2691091 HARRISON ST	State Route-Full Access	0.49	55	4	69,728	69,095	69,606	69,423	0.0	0.0	0.0	0.0	0.0	0.0	0.0	0.0
2691105 PINTO BASIN RD	Other	6.64	45	4	13,896	13,849	13,865	13,878	0.0	0.0	0.0	0.0	0.0	0.0	0.0	0.0
2691124 WESTWARD HO DR	Other	0.17	35	4	0	0	0	0								
2691126 ADAMS ST	Other	0.19	45	4	33,032	32,970	33,151	32,867	0.0	0.0	0.0	0.0	0.0	0.0	0.0	0.0
2691127 47TH AVE	Other	0.37	40	4	0	0	0	0								
2691128 WASHINGTON ST	Other	0.34	55	4	23,443	23,362	23,568	23,099	0.0	0.0	0.0	-0.1	0.0	0.0	0.0	0.0
2691129 47TH AVE	Other	0.13	40	4	0	0	0	0								
2691130 MOUNTAIN VIEW	Other	0.19	45	4	22,801	23,164	23,312	23,520	0.0	0.1	0.1	0.1	-0.1	0.0	0.0	0.1
2691131	Other	0.05	45	4	0	0	0	0								
2691132	Other	0.05	45	4	0	0	0	0								
2691133	Other	0.08	45	4	0	0	0	0								
2691137 PALM ROYALE DR	Other	0.09	45	4	0	0	0	0								
2691138	Other	0.02	45	4	0	0	0	0								
2691139 ADAMS ST	Other	0.16	45	4	1,273	1,248	1,263	1,376	0.0	-0.1	0.0	0.3	0.1	0.0	0.1	0.4
2691140 AVE 52	Other	0.18	55	4	14,387	14,387	14,083	14,054	0.0	-0.1	-0.1	-0.1	0.0	0.0	-0.1	-0.1
2691141 AVE 52	Other	0.11	55	4	14,436	14,387	14,083	14,054	0.0	-0.1	-0.1	-0.1	0.0	0.0	-0.1	-0.1
2691142 AVE 52	Other	0.20	55	4	14,436	14,387	14,083	14,054	0.0	-0.1	-0.1	-0.1	0.0	0.0	-0.1	-0.1
2691143 AULD RD	Other	0.00	45	4	487	452	465	465	0.0	-0.3	0.0	-0.2	0.3	0.0	0.3	0.1
2691144 BENNETT RD	Other	0.25	55	4	0	0	0	0								
2691147 AIRPORT BLVD	Other	0.32	55	4	18,647	18,865	18,746	18,779	0.0	0.1	0.0	0.0	-0.1	0.0	0.0	0.0
2691148 58TH AVE	Other	0.26	55	4	0	0	0	0								
2691149 58TH AVE	Other	0.09	55	4	0	0	0	0								
2691150 MADISON ST	Other	0.44	55	4	8,546	8,153	8,684	8,312	0.0	-0.2	0.1	-0.1	0.2	0.0	0.3	0.1
2691151 58TH AVE	Other	0.17	55	4	1,832	1,612	1,706	1,602	0.0	0.6	0.3	0.0	-0.6	0.0	-0.3	-0.6
2691152 MADISON ST	Other	0.50	55	4	10,156	9,985	10,390	9,914	0.0	-0.1	0.1	0.0	0.1	0.0	0.2	0.0
2691153 MONROE ST	Other	0.23	55	4	7,901	8,011	8,082	8,242	0.0	0.1	0.1	0.2	-0.1	0.0	0.0	0.1
2691154 MONROE ST	Other	0.18	55	4	7,901	8,011	8,082	8,242	0.0	0.1	0.1	0.2	-0.1	0.0	0.0	0.1
2691155 60TH AVE	Other	0.44	50	4	8,951	9,088	9,174	9,061	0.0	0.1	0.1	0.1	-0.1	0.0	0.0	0.0
2691156 MONROE ST	Other	0.19	55	4	14,538	14,887	14,699	14,924	0.0	0.1	0.0	0.1	-0.1	0.0	-0.1	0.0
2691157 MONROE ST	Other	0.25	55	4	14,538	14,887	14,699	14,924	0.0	0.1	0.0	0.1	-0.1	0.0	-0.1	0.0
2691158 MONROE ST	Other	0.45	55	4	24,151	24,556	24,240	24,230	0.0	0.1	0.0	-0.1	0.0	0.0	-0.1	-0.1
2691159 50TH AVE	Other	0.13	55	4	10,527	10,348	10,692	10,700	0.0	-0.1	0.1	0.1	0.0	0.1	0.1	0.1
2691160 MADISON ST	Other	0.19	55	4	10,156	9,985	10,390	9,914	0.0	-0.1	0.1	-0.1	0.1	0.0	0.2	0.0
2691161 58TH AVE	Other	0.24	50	4	1,610	1,832	1,706	1,602	0.0	0.6	0.3	0.0	-0.6	0.0	-0.3	-0.6
2691162 58TH AVE	Other	0.14	50	4	1,610	1,832	1,706	1,602	0.0	0.6	0.3	0.0	-0.6	0.0	-0.3	-0.6
2691163 MONROE ST	Other	0.17	55	4	14,538	14,887	14,699	14,924	0.0	0.1	0.0	0.1	-0.1	0.0	-0.1	0.0
2691164 JEFFERSON ST	Other	0.14	55	4	13,456	13,651	13,723	13,419	0.0	0.1	0.1	0.0	-0.1	0.0	0.0	-0.1
2691165 ADAMS ST	Other	0.16	55	4	28,227	28,449	28,463	28,538	0.0	0.0	0.0	0.0	0.0	0.0	0.0	0.0
2691166 ADAMS ST	Other	0.19	55	4	28,227	28,449	28,463	28,538	0.0	0.0	0.0	0.0	0.0	0.0	0.0	0.0
2691167 DUNE PALMS RD	Other	0.24	45	4	0	51	0	0								
2691168 WESTWARD HO DR	Other	0.28	35	4	0	0	0	0								
2691169 DUNE PALMS RD	Other	0.09	45	4	0	51	0	0								
2691170	Other	0.06	45	4	0	0	0	0								
2691171 CALLE TAMPICO	Other	0.12	40	4	0	0	0	0								
2691172 CALLE TAMPICO	Other	0.13	40	4	0	0	0	0								
2691173 DUNE PALMS RD	Other	0.15	45	4	0	51	0	0								
2691174 ADAMS ST	Other	0.12	55	4	28,227	28,449	28,463	28,538	0.0	0.0	0.0	0.0	0.0	0.0	0.0	0.0
2691175 STATE HIGHWAY 1	State Route-Full Access	0.22	55	4	1,636	1,616	1,626	1,550	0.0	-0.1	0.0	-0.2	0.1	0.0	0.0	-0.2
2691176 AVENIDA BERMUDJ,Other		0.26	55	4	0	0	0	0								
2691177 CALLE MADRID	Other	0.13	55	4	0	0	0	0								
2691178 AVENIDA BERMUDJ,Other		1.30	55	4	0	0	0	0								
2691179 JEFFERSON ST	Other	3.16	50	4	0	0	0	0								
2691183 PINES TO PALMS I-State Route-Full Access		1.87	40	4	868	858	865	867	0.0	0.0	0.0	0.0	0.0	0.0	0.0	0.0
2691185 PINES TO PALMS I-State Route-Full Access		0.00	40	4	25,363	25,361	25,359	25,356	0.0	0.0	0.0	0.0	0.0	0.0	0.0	0.0
2691187 PINES TO PALMS I-State Route-Full Access		0.02	40	4	11,797	11,794	11,891	11,931	0.0	0.0	0.0	0.0	0.0	0.0	0.0	0.1
2691190 STATE HIGHWAY 8	State Route-Full Access	0.08	55</													

2692886 GOLETA AVE	Other	0.01	55	4	15,867	16,109	16,241	16,285	0.0	0.1	0.1	0.1	-0.1	0.0	0.0	0.0
2692888 COUNTRY CLUB DR	Other	0.28	55	4	37,359	37,332	37,231	37,263	0.0	0.0	0.0	0.0	0.0	0.0	0.0	0.0
2692893 FRANK SINATRA DR	Other	0.01	55	4	42,996	43,523	44,236	43,604	0.0	0.1	0.1	0.1	-0.1	0.0	0.1	0.0
2692902 58TH AVE	Other	0.01	50	4	12,500	12,232	12,021	12,328	0.0	-0.1	-0.1	-0.1	0.1	0.0	-0.1	0.0
2692910 VAN BUREN ST	Other	0.49	50	4	16,276	16,975	16,255	16,635	0.0	0.0	0.0	0.0	0.0	0.0	-0.2	0.0
2692916 JACKSON ST	Other	0.00	55	4	14,649	14,739	14,622	14,732	0.0	0.0	0.0	0.0	0.0	0.0	0.0	0.0
2692918 MONROE ST	Other	0.24	55	4	68,370	68,338	68,025	68,351	0.0	0.0	0.0	0.0	0.0	0.0	0.0	0.0
2692920 HARRISON ST	State Route-Full Access	0.45	55	4	112,658	112,493	112,440	112,799	0.0	0.0	0.0	0.0	0.0	0.0	0.0	0.0
2692923 54TH AVE	Other	0.49	55	4	4,977	4,987	4,994	4,987	0.0	0.0	0.0	0.0	0.0	0.0	0.0	0.0
2692925 AVE 52	Other	0.01	55	4	23,508	23,436	23,653	23,596	0.0	0.0	0.0	0.0	0.0	0.0	0.0	0.0
2692933 JACKSON ST	Other	0.03	55	4	10,012	9,891	10,054	9,934	0.0	-0.1	0.0	0.0	0.1	0.0	0.1	0.0
2692935 AVE 44	Other	0.21	50	4	10,886	10,795	10,830	10,766	0.0	0.0	0.0	0.0	0.0	0.0	0.0	0.0
2692942 DILLON RD	Other	0.01	55	4	7,099	7,086	7,076	7,064	0.0	0.0	0.0	0.0	0.0	0.0	0.0	0.0
2692948 62ND AVE	Other	0.48	45	4	5,892	5,876	5,901	5,897	0.0	0.0	0.0	0.0	0.0	0.0	0.0	0.0
2692952 62ND AVE	Other	0.91	45	4	2,612	2,601	2,635	2,614	0.0	0.0	0.0	0.0	0.0	0.0	0.1	0.0
2692983 RAMONA EXPY	Other	0.07	60	4	61,099	61,098	60,993	60,997	0.0	0.0	0.0	0.0	0.0	0.0	0.0	0.0
2692994 BARTON ST	Other	0.01	30	4	1,534	1,615	1,626	1,603	0.0	0.2	0.2	0.3	-0.2	0.0	0.0	0.0
2692996 WOOD RD	Other	0.04	45	4	13,067	12,713	12,787	12,975	0.0	-0.1	-0.1	0.0	0.1	0.0	0.0	0.1
2692999 KRAMERIA AVE	Other	0.23	30	4	1,709	1,732	1,760	1,750	0.0	0.1	0.1	0.1	-0.1	0.0	0.0	0.1
2693001 KRAMERIA AVE	Other	0.36	40	4	992	972	939	948	0.0	-0.1	-0.2	-0.2	0.1	0.0	-0.2	-0.1
2693003 COLE AVE	Other	0.25	30	4	10,056	10,261	10,321	10,342	0.0	0.1	0.1	0.1	-0.1	0.0	0.0	0.0
2693007 BARTON ST	Other	0.24	30	4	4,045	4,135	4,144	4,206	0.0	-0.1	0.1	0.0	0.1	0.0	0.1	0.0
2693014 COLE AVE	Other	0.11	40	4	19,746	19,919	19,995	19,986	0.0	0.0	0.1	0.1	0.0	0.0	0.0	0.0
2693016 TRAUTWEIN RD	Other	0.08	55	4	24,755	24,885	24,893	24,866	0.0	0.0	0.0	0.0	0.0	0.0	0.0	0.0
2693018 VAN BUREN BLVD	Other	0.10	50	4	50,831	50,195	49,908	49,890	0.0	-0.1	-0.1	-0.1	0.1	0.0	0.0	0.0
2693020 WOOD RD	Other	0.28	45	4	14,944	14,371	13,633	13,661	0.0	-0.2	-0.4	-0.4	0.2	0.0	-0.2	-0.2
2693022 VAN BUREN BLVD	Other	0.50	50	4	52,370	51,420	50,323	50,169	0.0	-0.1	-0.2	-0.2	0.1	0.0	-0.1	-0.1
2693025 WOOD RD	Other	0.11	45	4	14,486	14,201	14,303	14,501	0.0	-0.1	-0.1	-0.1	0.1	0.0	0.0	0.1
2693027 VAN BUREN BLVD	Other	0.13	50	4	50,733	50,080	49,824	49,804	0.0	-0.1	-0.1	-0.1	0.1	0.0	0.0	0.0
2693030 BARTON ST	Other	0.10	30	4	3,256	3,255	3,255	3,293	0.0	0.1	0.1	0.1	-0.1	0.0	0.0	0.0
2693033 COLE AVE	Other	0.07	40	4	17,164	17,402	17,506	17,511	0.0	-0.1	0.1	0.1	-0.1	0.0	0.0	0.0
2693035 VAN BUREN BLVD	Other	0.44	55	4	48,125	47,746	47,469	47,489	0.0	0.0	-0.1	-0.1	0.0	0.0	0.0	0.0
2693039 TRAUTWEIN RD	Other	0.12	55	4	23,725	23,876	23,879	23,844	0.0	0.0	0.0	0.0	0.0	0.0	0.0	0.0
2693041 TRAUTWEIN RD	Other	0.14	55	4	35,009	35,927	36,240	36,356	0.0	0.1	0.2	0.2	-0.1	0.0	0.0	0.1
2693043 VAN BUREN BLVD	Other	0.28	55	4	49,392	49,030	48,764	48,771	0.0	0.0	-0.1	-0.1	0.0	0.0	0.0	0.0
2693046 VAN BUREN BLVD	Other	0.54	50	4	54,818	53,913	52,791	52,613	0.0	-0.1	-0.2	-0.2	0.1	0.0	-0.1	-0.1
2693048 KRAMERIA AVE	Other	0.10	30	4	1,179	1,155	1,064	991	0.0	-0.1	-0.1	-0.4	0.1	0.0	-0.4	-0.1
2693051 KRAMERIA AVE	Other	0.25	30	4	2,699	2,699	2,505	2,419	0.0	-0.1	-0.2	-0.2	0.1	0.0	-0.2	0.0
2693056 VAN BUREN BLVD	Other	0.19	50	4	54,993	54,057	52,967	52,801	0.0	-0.1	-0.2	-0.2	0.1	0.0	-0.1	-0.1
2693062 MOCKINGBIRD CAVE	Other	0.73	55	4	15,863	15,790	15,647	15,560	0.0	0.0	-0.1	-0.1	0.0	0.0	0.0	-0.1
2693065 VAN BUREN BLVD	Other	0.25	50	4	51,135	50,753	50,381	49,760	0.0	0.0	-0.1	-0.1	0.0	0.0	0.0	-0.1
2693069 WASHINGTON ST	Other	0.37	45	4	36,549	35,742	34,851	35,022	0.0	-0.1	-0.2	-0.2	0.1	0.0	-0.1	-0.1
2693072 WASHINGTON ST	Other	0.31	45	4	37,886	37,065	36,184	36,362	0.0	-0.1	-0.2	-0.2	0.1	0.0	-0.1	-0.1
2693076 VAN BUREN BLVD	Other	0.80	50	4	50,461	50,092	49,739	49,104	0.0	0.0	-0.1	-0.1	0.0	0.0	0.0	-0.1
2693078 E ALESSANDRO BLVD	Other	0.14	55	4	65,290	65,820	66,623	67,033	0.0	0.0	0.1	0.1	0.0	0.0	0.1	0.1
2693080 E ALESSANDRO BLVD	Other	0.26	55	4	62,571	63,113	64,337	64,337	0.0	0.0	0.1	0.1	0.0	0.1	0.1	0.1
2693083 MISSION GROVE P	Other	0.11	45	4	12,910	11,785	11,760	11,760	0.0	-0.2	-0.4	-0.4	0.2	0.0	-0.2	0.0
2693095 TRAUTWEIN RD	Other	0.05	55	4	46,376	45,577	44,561	44,430	0.0	-0.1	-0.2	-0.2	0.1	0.0	-0.1	-0.1
2693101 TRAUTWEIN RD	Other	0.17	55	4	35,528	35,940	35,487	35,554	0.0	0.1	0.0	0.0	-0.1	0.0	-0.1	0.0
2693105 MISSION GROVE P	Other	0.27	45	4	12,347	11,826	11,106	11,058	0.0	-0.2	-0.5	-0.5	0.2	0.0	-0.3	-0.3
2693116 OVERLOOK PKY	Other	0.25	40	4	1,998	7,767	18,094	21,255	0.0	5.9	9.6	10.3	-5.9	0.0	3.7	4.4
2693129 MISSION GROVE P	Other	0.30	30	4	6,540	6,270	7,410	7,630	0.0	-0.2	0.5	0.7	0.2	0.0	0.7	0.9
2693131 ALESSANDRO BLVD	Other	0.25	55	4	84,106	83,186	87,053	87,708	0.0	0.0	0.1	0.2	0.0	0.0	0.2	0.2
2693133 MISSION GROVE P	Other	0.11	30	4	7,537	7,283	8,476	8,708	0.0	-0.1	0.5	0.6	0.1	0.0	0.7	0.8
2693135 CANYON CREST DR	Other	0.20	45	4	24,977	24,364	23,851	23,328	0.0	-0.1	-0.2	-0.2	0.1	0.0	-0.1	-0.1
2693142 WASHINGTON ST	Other	0.14	45	4	36,244	35,491	34,646	35,173	0.0	-0.1	-0.2	-0.1	0.0	0.0	-0.1	0.0
2693146 BRADLEY ST	Other	0.09	30	4	8,139	8,146	8,496	7,333	0.0	0.0	0.2	-0.5	0.0	0.0	0.2	-0.5
2693148 WASHINGTON ST	Other	0.21	45	4	34,855	32,984	31,351	33,170	0.0	-0.2	-0.5	-0.2	0.2	0.0	-0.2	0.0
2693152 GOLDEN STAR AVE	Other	0.26	30	4	1,659	1,602	2,213	2,253	0.0	-0.2	1.3	1.3	0.2	0.0	1.4	1.5
2693155 MUIRFIELD RD	Other	0.11	40	4	3,206	6,925	16,789	21,447	0.0	3.3	7.2	8.3	-3.3	0.0	3.8	4.9
2693157 WASHINGTON ST	Other	0.34	45	4	35,574	33,791	32,306	34,068	0.0	-0.2	-0.4	-0.2	0.2	0.0	-0.2	0.0
2693161 WASHINGTON ST	Other	0.22	40	4	36,132	37,130	42,738	20,492	0.0	0.1	0.7	-2.5	-0.1	0.0	0.6	-2.6
2693164 OVERLOOK PKY	Other	0.05	40	4	2,213	6,370	16,146	19,461	0.0	4.6	8.6	9.4	-4.6	0.0	4.0	4.9
2693168 SYCAMORE CANYON BLV	Other	0.03	45	4	13,614	13,601	13,708	13,774	0.0	0.0	0.0	0.1	0.0	0.0	0.0	0.1
2693171 BOX SPRINGS BLV	Other	0.26	50	4	25,331	25,622	25,679	25,759	0.0	0.0	0.1	0.1	0.0	0.0	0.0	0.0
2693173 CENTRAL AVE	Other	0.17	55	4	37,447	36,799	37,413	37,319	0.0	-0.1	0.0	0.0	0.1	0.0	0.1	0.1
2693176 COUNTRY CLUB DR	Other	0.22	30	4	18,632	18,216	17,549	17,563	0.0	-0.1	-0.3	-0.3	0.1	0.0	-0.2	-0.2
2693179 EL CERRITO DR	Other	0.00	45	4	4,421	4,450	4,396	4,478	0.0	0.0	0.0	0.1	0.0	0.0	-0.1	0.0
2693181 COUNTRY CLUB DR	Other	0.30	30	4	19,479	19,058	18,367	18,383	0.0	-0.1	-0.3	-0.3	0.1	0.0	-0.2	-0.2
2693203 MARY ST	Other	0.09	30	4	1,139	1,422	1,315	2,478	0.0	1.0	0.6	3.4	-1.0	0.0	-0.3	2.4
2693206 FRANCES ST	Other	0.07	30	4	4,197	4,187	3,535	1,894	-0.1	-1.0	-0.7	-3.3	0.1	0.0	-2.4	0.3
2693209 MARY ST	Other	0.05	30	4	7,234	7,694	6,938	6,891	0.0	0.3	0.6	-0.2	0.3	0.0	-0.3	-0.4
2693211 WASHINGTON ST	Other	0.13	40	4	34,883	36,745	41,648	21,729	0.0	0.2	0.8	-2.1	-0.2	0.0	0.5	-2.3
2693221 ARLINGTON AVE	Other	0.24	35	4	55,831	54,600	50,114	48,381	0.0	-0.1	-0.5	-0.6	0.1	0.0	-0.4	-0.5
2693225 HORACE ST	Other	0.13	45	4	2,611	2,622	2,651	2,638	0.0	0.0	0.1	0.0	0.0	0.0	0.0	0.0
2693229 INDIANA AVE	Other	0.05	40	4	26,678	25,952	22,654	21,771	0.0	-0.1	-0.7	-0.9	0.1	0.0	-0.6	-0.8
2693231 VICTORIA AVE	Other	0.25	45	4	9,797	9,129	7,683	7,662	0.0	-0.3	-1.1	-1.1	0.3	0.0	-0.7	-0.8
2693233 INDIANA AVE	Other	0.24	40	4	17,630	17,666	17,481	11,013	0.0	0.0	0.0	-2.0	0.0	0.0	0.0	-2.1
2693235 MADISON ST	Other	0.11	45	4	16,813	17,356	17,943	28,058	0.0	0.1	0.3	2.2	-0.1	0.0	0.1	2.1

2693271 VIA VISTA DR	Other	0.18	25	4	2,876	1,980	2,292	2,362	0.0	-1.6	-1.0	-0.9	1.6	0.0	0.6	0.8
2693272 BERRY RD	Other	0.11	25	4	2,814	5,399	3,615	3,786	0.0	2.8	1.1	1.3	-2.8	0.0	-1.7	-1.5
2693273 CRYSTAL VIEW	Other	0.32	25	4	0	4,908	1,582	1,705	0.0	57.3	52.4	52.7	-57.3	0.0	-4.9	-4.6
2693275 OVERLOOK PKY	Other	0.06	40	4	0	0	16,598	19,437	0.0	0	0	0	0	0.0	0	0
2693276 OVERLOOK PKY	Other	0.08	40	4	0	4,908	18,093	18,093	0.0	57.3	62.9	63.6	-57.3	0.0	5.7	6.3
2693277 OVERLOOK PKY	Other	0.19	40	4	69	4,911	18,070	21,113	0.0	18.5	24.2	24.8	-18.5	0.0	5.7	6.3
2693279 BERRY RD	Other	0.30	25	4	582	3,639	1,550	1,642	0.0	8.0	4.3	4.5	-8.0	0.0	-3.7	-3.5
2693280 ROBERTS RD	Other	0.75	30	4	3,837	2,247	1,789	1,771	0.0	-2.3	-3.3	-3.4	2.3	0.0	-1.0	-1.0
2693281 ROBERTS RD	Other	0.24	30	4	3,801	2,206	1,725	1,746	0.0	-2.4	-3.4	-3.4	2.4	0.0	-1.1	-1.0
2693282 JOHN F KENNEDY	Other	0.45	40	4	2,702	3,937	3,426	3,426	0.0	1.6	0.8	1.0	-1.6	0.0	-0.9	-0.6
2693283 JOHN F KENNEDY	Other	0.06	40	4	3,247	4,859	4,172	4,355	0.0	1.8	1.1	1.3	-1.8	0.0	-0.7	-0.5
2693284 DAUCHY AVE	Other	0.19	35	4	2,702	3,937	3,219	3,426	0.0	1.6	0.8	1.0	-1.6	0.0	-0.9	-0.6
2693285 DAUCHY AVE	Other	0.32	35	4	2,485	4,318	3,569	3,786	0.0	2.4	1.8	1.6	-2.4	0.0	-0.8	-0.6
2693286 MISSION VILLAGE	Other	0.09	30	4	1,020	994	939	922	0.0	-0.1	-0.4	-0.4	0.1	0.0	-0.2	-0.3
2693287 MISSION VILLAGE	Other	0.08	30	4	404	370	335	320	0.0	-0.4	-0.8	-1.0	0.4	0.0	-0.4	-0.6
2693288 MISSION VILLAGE	Other	0.21	30	4	764	785	758	752	0.0	0.1	0.0	-0.1	-0.1	0.0	-0.2	-0.2
2693289 MISSION VILLAGE	Other	0.10	30	4	764	785	758	752	0.0	0.1	0.0	-0.1	-0.1	0.0	-0.2	-0.2
2693290 MISSION VILLAGE	Other	0.15	30	4	1,257	1,257	1,243	1,234	0.0	0.0	0.0	-0.1	0.0	0.0	0.0	-0.1
2693291 NORTHROP DR	Other	0.18	30	4	2,708	2,690	2,669	2,644	0.0	0.0	-0.1	-0.1	0.0	0.0	0.0	-0.1
2693292 NORTHROP DR	Other	0.17	30	4	1,540	1,523	1,515	1,498	0.0	0.0	-0.1	-0.1	0.0	0.0	0.0	-0.1
2693293 NORTHROP DR	Other	0.13	30	4	1,572	1,555	1,546	1,530	0.0	0.0	-0.1	-0.1	0.0	0.0	0.0	-0.1
2693294 NORTHROP DR	Other	0.29	30	4	417	493	521	579	0.0	0.7	1.0	1.4	-0.7	0.0	0.2	0.7
2693295 KRAMERIA AVE	Other	0.50	30	4	0	0	0	0	0.0	0	0	0	0	0.0	0	0
2693296 GAINSBOROUGH D	Other	0.26	30	4	773	2,022	2,209	2,169	0.0	4.2	4.6	4.5	-4.2	0.0	0.4	0.3
2693297 GAINSBOROUGH D	Other	0.08	30	4	1,171	2,492	2,621	2,668	0.0	3.3	3.5	3.6	-3.3	0.0	0.2	0.3
2693298 GAINSBOROUGH D	Other	0.12	30	4	1,382	2,578	2,833	2,706	0.0	2.7	3.1	2.9	-2.7	0.0	0.4	0.2
2693299 HAWARDEN DR	Other	0.29	30	4	1,351	2,439	2,638	2,514	0.0	2.6	2.9	2.7	-2.6	0.0	0.3	0.1
2693300 HAWARDEN DR	Other	0.04	30	4	2,416	3,407	3,554	3,430	0.0	1.5	1.7	1.5	-1.5	0.0	0.2	0.0
2693303 ORANGE TERRACE	Other	0.08	45	4	12,553	13,016	13,317	13,429	0.0	0.2	0.3	0.3	-0.2	0.0	0.1	0.1
2693304 ORANGE TERRACE	Other	0.09	45	4	13,885	14,361	14,645	14,775	0.0	0.1	0.2	0.2	-0.1	0.0	0.1	0.1
2693305 ORANGE TERRACE	Other	0.15	45	4	14,510	14,936	15,198	15,318	0.0	0.1	0.2	0.2	-0.1	0.0	0.1	0.1
2693306 ORANGE TERRACE	Other	0.19	45	4	15,260	15,703	15,971	16,100	0.0	0.1	0.2	0.2	-0.1	0.0	0.1	0.1
2693307 JFK DRIVE	Other	0.11	40	4	15,280	16,304	13,389	13,381	0.0	0.3	-0.6	-0.6	-0.3	0.0	-0.9	-0.9
2693308 WOOD RD	Other	0.13	45	4	16,460	14,791	13,651	13,685	0.0	-0.5	-0.8	-0.8	0.5	0.0	-0.3	-0.3
2693309 FAIR ISLE DR	Other	0.10	40	4	3,402	3,378	3,315	3,240	0.0	0.0	-0.1	-0.2	0.0	0.0	-0.1	-0.2
2693310 ALESSANDRO BLV	Other	0.07	55	4	48,585	50,552	52,596	53,308	0.0	0.2	0.3	0.4	-0.2	0.0	0.2	0.2
2693311 CENTURY AVE	Other	0.10	35	4	3,691	3,612	3,402	3,279	0.0	-0.1	-0.4	-0.5	0.1	0.0	-0.3	-0.4
2693312 VIA VISTA DR	Other	0.12	40	4	4,682	35	4,682	4,151	0.0	0.1	-0.1	-0.4	-0.1	0.0	-0.5	-0.7
2693313 VIA VISTA DR	Other	0.15	35	4	2,291	2,565	2,197	2,176	0.0	0.5	-0.2	-0.2	-0.5	0.0	-0.7	-0.7
2693314 VIA VISTA DR	Other	0.13	35	4	2,034	2,291	1,908	1,927	0.0	0.5	-0.2	-0.3	-0.5	0.0	-0.8	-0.8
2693315 BRADLEY ST	Other	0.25	30	4	5,361	4,250	4,174	4,251	0.0	-1.0	-1.1	-1.0	1.0	0.0	-0.1	0.0
2693316 GOLDEN STAR AVE	Other	0.52	30	4	945	895	1,475	1,505	0.0	-0.2	1.9	2.0	0.2	0.0	2.2	2.3
2693319 VIA VISTA DR	Other	0.30	25	4	2,823	1,888	2,063	2,152	0.0	-1.7	-1.4	-1.2	1.7	0.0	0.4	0.6
2693320 VIA VISTA DR	Other	0.34	25	4	2,923	1,981	2,190	2,272	0.0	-1.7	-1.3	-1.1	1.7	0.0	0.4	0.6
2693321 KRAMERIA AVE	Other	0.26	30	4	2,349	2,329	2,242	2,154	0.0	0.0	-0.2	-0.4	0.0	0.0	-0.2	-0.3
2693322 GOLDEN STAR AVE	Other	0.35	30	4	1,265	1,176	1,548	1,591	0.0	-0.3	0.9	1.0	-0.2	0.0	1.2	1.3
2693323 VICTORIA AVE	Other	0.14	45	4	11,867	12,126	13,122	13,122	0.0	0.1	0.4	0.4	-0.1	0.0	0.3	0.3
2693324 ARLINGTON AVE	Other	0.28	45	4	63,725	61,646	56,568	55,153	0.0	-0.1	-0.5	-0.6	0.1	0.0	-0.4	-0.5
2693325 MONROE ST	Other	0.23	40	4	4,798	4,828	4,998	5,087	0.0	0.0	0.2	0.3	0.0	0.0	0.2	0.2
2693326 E ALESSANDRO BL	Other	0.11	55	4	59,685	60,348	61,268	61,760	0.0	0.0	0.1	0.1	0.0	0.0	0.1	0.1
2693327 MARKHAM ST	Other	0.74	45	4	10,487	10,345	10,088	10,007	0.0	-0.1	-0.2	-0.2	0.1	0.0	-0.1	-0.1
2693328 KRAMERIA AVE	Other	0.06	30	4	5,249	5,108	5,017	4,863	0.0	-0.1	-0.2	-0.3	0.1	0.0	-0.1	-0.2
2693329 KRAMERIA AVE	Other	0.23	30	4	1,452	1,430	1,331	1,257	0.0	-0.1	-0.4	-0.6	0.1	0.0	-0.3	-0.6
2693330 MARY ST	Other	0.28	30	4	3,323	4,773	4,702	5,814	0.0	1.5	1.6	2.4	-1.5	0.0	0.1	0.9
2693331 TRAUTWEIN RD	Other	0.21	55	4	11,906	10,854	11,713	11,713	0.0	-0.4	-0.1	0.4	-0.1	0.0	0.3	0.3
2693332 TRAUTWEIN RD	Other	0.02	55	4	35,699	35,573	35,530	35,580	0.0	0.0	0.0	0.0	0.0	0.0	-0.1	0.0
2693333 MISSION GROVE P	Other	0.08	45	4	12,120	11,607	10,850	10,773	0.0	-0.2	-0.5	-0.5	0.2	0.0	-0.3	-0.3
2693334 ORANGE TERRACE	Other	0.49	45	4	10,825	11,259	11,584	11,723	0.0	0.2	0.3	0.3	-0.2	0.0	0.1	0.2
2693336 OVERLOOK PKY	Other	0.16	40	4	0	0	16,705	19,513	0.0	0	0	0	0	0.0	0	0
2693338 OVERLOOK PKY	Other	0.11	40	4	0	0	16,598	19,437	0.0	0	0	0	0	0.0	0	0
2693339 OVERLOOK PKY	Other	0.20	40	4	1,175	7,203	17,668	20,809	0.0	7.9	11.8	12.5	-7.9	0.0	3.9	4.6
2693340 BRADLEY ST	Other	0.31	35	4	3,778	2,942	4,014	4,120	0.0	-1.1	0.3	0.4	1.1	0.0	1.3	1.5
2693341 MARTIN LUTHER K	Other	0.06	50	4	0	0	0	0	0.0	0	0	0	0	0.0	0	0
2693342	Ramp-Other	0.23	30	4	0	0	0	0	0.0	0	0	0	0	0.0	0	0
2693343	Ramp-Other	0.23	30	4	0	0	0	0	0.0	0	0	0	0	0.0	0	0
2693344	Ramp-Other	0.32	30	4	0	0	0	0	0.0	0	0	0	0	0.0	0	0
2693345 MARTIN LUTHER K	Other	0.12	50	4	6,078	6,031	6,137	6,104	0.0	0.0	0.0	0.0	0.0	0.0	0.1	0.1
2693346	Ramp-Other	0.38	30	4	8,873	8,794	8,855	8,918	0.0	0.0	0.0	0.0	0.0	0.0	0.0	0.1
2693347	Ramp-Other	0.16	30	4	7,626	7,616	7,539	7,984	0.0	0.0	0.0	0.2	0.0	0.0	0.0	0.2
2693348 MORENO VALLEY	Interstate	0.08	65	4	27,821	29,462	29,877	27,159	0.0	0.2	0.3	-0.1	-0.2	0.0	0.1	-0.4
2693349 MORENO VALLEY	Interstate	0.30	65	4	35,447	37,078	37,416	36,143	0.0	0.2	0.2	0.2	-0.2	0.0	0.0	-0.2
2693350 MORENO VALLEY	Interstate	0.33	65	4	12,224	12,589	12,701	11,936	0.0	0.1	0.1	-0.1	0.0	0.0	0.2	-0.2
2693351 MORENO VALLEY	Interstate	0.15	65	4	12,224	12,589	12,701	11,936	0.0	0.1	0.2	-0.1	-0.1	0.0	0.0	-0.2
2693352 MORENO VALLEY	Interstate	0.34	65	4	23,223	24,489	24,714	23,207	0.0	0.2	0.3	0.0	-0.2	0.0	0.0	-0.2
2693353 MORENO VALLEY	Interstate	0.09	65	4	123,121	120,134	119,882	122,447	0.0	-0.1	-0.1	0.0	0.1	0.0	0.0	0.1
2693354 MORENO VALLEY F	State-Limited Access	0.19	65	4	71,827	71,715	70,904	71,783	0.0	0.0	-0.1	0.0	0.0	0.0	0.0	0.0
2693355 DE ANZA AVE	Other	0.07	45	4	3,258	3,266	3,276	3,294	0.0	0.0	0.0	0.0	0.0	0.0	0.0	0.0
2693356	Other	0.16	30	4	3,419	1,958	1,737	1,758	0.0	-2.4	-2.9	-2.9	2.4	0.0	-0.5	-0.5
2693357 ROBERTS RD	Other	1.07	30	4	3,705	2,113	1,697	1,723	0.0	-2.4	-3.4	-3.3	2.4	0.0	-1.0	-0.9
2693359	Other	0.39	30	4	3,705	2,113	1,697	1,723	0.0	-2.4	-3.4	-3.3	2.4	0.0	-1.0	-0.9
2693361 MCALLISTER ST	Other	0.68	45	4	2,875	2,817	2,713	2,642	0.0	-0.1	-0.3	-0.4	0.1	0.0	-0.2	-0.3
2693362 MCALLISTER ST	Other	0.15	45	4	0	0	0	0	0.0	0						

2693376 W FRONTAGE RD Other	0.53	30	4	4,590	4,576	4,426	4,354	0.0	0.0	-0.2	-0.2	0.0	0.0	-0.1	-0.2
2693377 MERIDIAN PKWY Other	0.30	40	4	1,334	1,369	1,278	1,263	0.0	0.1	-0.2	-0.2	-0.1	0.0	-0.3	-0.4
2693378 OPORTUNITY WAY Other	0.55	25	4	0	0	0	0								
2693379 GROVE COMMUNITOther	0.40	35	4	1,171	1,211	1,211	1,214	0.0	0.1	0.1	0.2	-0.1	0.0	0.0	0.0
2693380 GROVE COMMUNITOther	0.32	35	4	496	486	462	454	0.0	-0.1	-0.3	-0.4	0.1	0.0	-0.2	-0.3
2693381 GROVE COMMUNITOther	0.27	35	4	699	702	630	604	0.0	0.0	-0.4	-0.6	0.0	0.0	-0.5	-0.7
2693382 BARTON DR Other	1.29	35	4	1,195	1,188	1,092	1,058	0.0	0.0	-0.4	-0.5	0.0	0.0	-0.4	-0.5
2693383 OPORTUNITY WAY Other	0.59	50	4	2,807	2,754	2,692	2,632	0.0	-0.1	-0.2	-0.3	0.1	0.0	-0.1	-0.2
2693384 DUFFERIN AVE Other	0.23	40	4	0	0	0	0								
2693386 GROVE COMMUNITOther	0.85	35	4	0	0	0	0								
2693387 Other	0.15	35	4	699	702	630	604	0.0	0.0	-0.4	-0.6	0.0	0.0	-0.5	-0.7
2693388 GOLDEN STAR AVE	0.16	30	4	4,992	5,033	5,521	5,576	0.0	0.0	0.4	0.5	0.0	0.0	0.4	0.4
2693391 VIA VISTA DR Other	0.21	25	4	2,923	1,981	2,371	2,440	0.0	-1.7	-0.9	-0.8	1.7	0.0	0.8	0.9
2693392 WASHINGTON ST Other	0.12	40	4	0	0	0	0								
2693393 Other	0.05	25	4	0	0	0	20,756								
2693394 WASHINGTON ST Other	0.62	35	4	0	0	0	32,001								
2693395 MADISON ST Other	0.20	30	4	0	0	0	525								
2693396 Other	0.03	25	4	0	0	0	1,153								

Scenario 1

GATES CLOSED BASELINE

No Impacts

GATES OPEN BASELINE

ID	ROAD_NAME	FROM	TO	SPEED	SCENARIO 1/GATES CLOSED 2035 VOLUME	GATES OPEN 2035 VOLUME	SCENARIO 1 VS. GATES OPEN NOISE INCREASE	NOISE LEVEL AT 50 FEET
2676622	Bradley Street	Washington Street	Whitegate Avenue	30	5,273	4,165	1.0	60.1
2693315	Bradley Street	Whitegate Avenue	Golden Star Avenue	30	5,361	4,250	1.0	60.1
2676624	Bradley Street	Golden Star Avenue	Silver Hills Drive	35	3,713	2,913	1.1	60.3
2693340	Bradley Street	Silver Hills Drive	Harbart Drive	35	3,778	2,942	1.1	60.4
2693271	Corinthian Way	Berry Road	Via Vista Drive	35	2,876	1,980	1.6	59.2
116358	Frances Street	Washington Street	Falling Oak Drive	30	3,525	2,740	1.1	58.3
2693206	Frances Street	Falling Oak Drive	Mary Street	30	4,197	3,318	1.0	59.1
2693391	Via Vista Drive	Corinthian Way	Overlook Parkway	25	2,923	1,981	1.7	55.6
2693320	Via Vista Drive	Overlook Parkway	Canyon Hill Drive	25	2,923	1,981	1.7	55.6
2681645	Via Vista Drive	Canyon Hill Drive	Vista View Terrace	25	2,823	1,888	1.7	55.5
2693319	Via Vista Drive	Vista View Terrace	Old Bridge Road	25	2,823	1,888	1.7	55.5
2676626	Via Vista Drive	Old Bridge Road	Alessandro Boulevard	25	3,125	2,198	1.5	55.9

Scenario 2

GATES CLOSED BASELINE

ID	ROAD_NAME	FROM	TO	SPEED	GATES CLOSED 2035 VOLUME	SCENARIO 2/GATES OPEN 2035 VOLUME	SCENARIO 2 VS. GATES CLOSED NOISE INCREASE	NOISE LEVEL AT 50 FEET
2693272	Berry Road	Crystal View Terrace	Via Vista Drive	25	2,814	5,399	2.8	58.3
2693270	Berry Road	Via Vista Drive	Bush Avenue	25	496	3,594	8.6	56.5
2693279	Berry Road	Bush Avenue	Trautwein Road	25	582	3,639	8.0	56.6
2693268	Cactus Avenue	Green Orchard Place	Harrington Road	35	2,619	4,621	2.5	61.3
2693269	Cactus Avenue	Harrington Road	Dauchy Avenue	35	2,485	4,318	2.4	61.0
2693273	Crystal View Terrace	Berry Road	Overlook Parkway	25	0	4,908	57.3	57.9
2693285	Dauchy Avenue	Privada Lane	Cactus Avenue	35	2,485	4,318	2.4	61.0
2693259	Dufferin Avenue	Grace Street	Madison Street	45	806	1,016	1.0	57.9
116349	Dufferin Avenue	Madison Street	Washington Street	45	2,886	3,708	1.1	63.5
2693296	Gainsborough Drive	Orozco Drive	Westminster Drive	30	773	2,022	4.2	55.9
2693298	Gainsborough Drive	Westminster Drive	Hawarden Drive	30	1,382	2,578	2.7	56.9
2693265	Green Orchard Place	Kingdom Drive	Peak Court	35	353	2,565	8.6	58.7
2681891	Hawarden Drive	Overlook Parkway	Skye Drive	30	432	772	2.5	51.6
2693203	Hawarden Drive	Skye Drive	Mary Street	30	1,139	1,422	1.0	54.3
2693300	Hawarden Drive	Mary Street	De Grazia Road	30	2,416	3,407	1.5	58.2
2693299	Hawarden Drive	De Grazia Road	Gainsborough Drive	30	1,351	2,439	2.6	56.7
2693282	John F Kennedy Drive	Dauchy Avenue	Rancho Valencia Drive	40	2,702	3,937	1.6	62.2
2693283	John F Kennedy Drive	Rancho Valencia Drive	Wood Road	40	3,247	4,859	1.8	63.2
2693262	Kingdom Drive	Harbart Drive	Crystal Mountain Circle	35	302	446	1.7	51.0
2693263	Kingdom Drive	Crystal Mountain Circle	Green Orchard Place	35	782	1,068	1.4	54.9
2693264	Kingdom Drive	Green Orchard Place	Overlook Parkway	35	1,127	3,358	4.7	59.9
2693330	Mary Street	Hawarden Drive	Frances Street	30	3,323	4,702	1.5	59.6
2693297	Orozco Drive	Overlook Parkway	Westminster Drive	30	1,171	2,492	3.3	56.8
116350	Overlook Parkway	Washington Street	Alton Way	40	3,478	7,120	3.1	64.8
2693155	Overlook Parkway	Alton Way	Hawarden Drive	40	3,206	6,925	3.3	61.3
131152	Overlook Parkway	Hawarden Drive	Ocotillo Drive	40	2,213	6,370	4.6	64.3
2693164	Overlook Parkway	Ocotillo Drive	Orozco Drive	40	2,213	6,370	4.6	64.3
2668874	Overlook Parkway	Orozco Drive	Golden Star Avenue	40	2,719	8,394	4.9	65.5
2693116	Overlook Parkway	Golden Star Avenue	Wyndham Hill Drive	40	1,998	7,767	5.9	65.2
2681643	Overlook Parkway	Wyndham Hill Drive	Bodewin Court	40	1,319	7,289	7.4	64.9
2668872	Overlook Parkway	Bodewin Court	Chateau Ridge Lane	40	1,153	7,172	7.9	64.8
2693339	Overlook Parkway	Chateau Ridge Lane	Kingdom Drive	40	1,175	7,203	7.9	64.9
2693277	Overlook Parkway	Kingdom Drive	Miracle Mile	40	69	4,911	18.5	63.2
2693276	Overlook Parkway	Miracle Mile	Crystal View Terrace	40	0	4,908	57.3	63.2

GATES OPEN BASELINE

No impacts

GATES CLOSED BASELINE

ID	ROAD_NAME	FROM	TO	SPEED	GATES CLOSED 2035 VOLUME	SCENARIO 3 2035 VOLUME	SCENARIO 3 VS. GATES CLOSED NOISE INCREASE	NOISE LEVEL AT 50 FEET
2693272	Berry Road	Crystal View Terrace	Via Vista Drive	25	2,814	3,615	1.1	56.5
2693270	Berry Road	Via Vista Drive	Bush Avenue	25	496	1,546	4.9	52.8
2693279	Berry Road	Bush Avenue	Trautwein Road	25	582	1,550	4.3	52.8
2693268	Cactus Avenue	Green Orchard Place	Harrington Road	35	2,619	3,915	1.7	60.6
2693269	Cactus Avenue	Harrington Road	Dauchy Avenue	35	2,485	3,569	1.6	60.2
2693273	Crystal View Terrace	Berry Road	Overlook Parkway	25	0	1,582	52.4	52.9
2693285	Dauchy Avenue	Privada Lane	Cactus Avenue	35	2,485	3,569	1.6	60.2
2693259	Dufferin Avenue	Grace Street	Madison Street	45	806	1,524	2.8	59.6
116349	Dufferin Avenue	Madison Street	Washington Street	45	2,886	5,551	2.8	65.2
2693296	Gainsborough Drive	Orozco Drive	Westminster Drive	30	773	2,209	4.6	56.3
2693298	Gainsborough Drive	Westminster Drive	Hawarden Drive	30	1,382	2,833	3.1	57.4
2693316	Golden Star Avenue	Valle Vista Way	Highridge Street	30	945	1,475	1.9	54.5
2693152	Golden Star Avenue	Highridge Street	Bradley Street	30	1,659	2,213	1.3	56.3
2693265	Green Orchard Place	Kingdom Drive	Peak Court	35	353	1,973	7.5	57.6
2693261	Harbart Drive	Bradley Street	Alpine Meadows Lane	35	599	2,398	6.0	58.4
2681891	Hawarden Drive	Overlook Parkway	Skye Drive	30	432	734	2.3	51.4
2693300	Hawarden Drive	Mary Street	De Grazia Road	30	2,416	3,554	1.7	58.3
2693299	Hawarden Drive	De Grazia Road	Gainsborough Drive	30	1,351	2,638	2.9	57.0
2693283	John F Kennedy Drive	Rancho Valencia Drive	Wood Road	40	3,247	4,172	1.1	62.5
2693262	Kingdom Drive	Harbart Drive	Crystal Mountain Circle	35	302	2,191	8.6	58.0
2693263	Kingdom Drive	Crystal Mountain Circle	Green Orchard Place	35	782	2,822	5.6	59.1
2693264	Kingdom Drive	Green Orchard Place	Overlook Parkway	35	1,127	4,610	6.1	61.3
2687595	Madison Street	Dufferin Avenue	Cleveland Avenue	30	3,066	5,001	2.1	59.8
116514	Madison Street	Washington Street	Victoria Avenue	30	3,066	5,001	2.1	59.8
116969	Madison Street	Victoria Avenue	Santa Rosa Way	40	10,010	12,921	1.1	67.4
2681957	Madison Street	Santa Rosa Way	Lincoln Avenue	40	10,010	12,921	1.1	67.4
2693330	Mary Street	Hawarden Drive	Frances Street	30	3,323	4,773	1.6	59.6
2693297	Orozco Drive	Overlook Parkway	Westminster Drive	30	1,171	2,621	3.5	57.0
116350	Overlook Parkway	Washington Street	Alton Way	40	3,478	16,786	6.8	68.5
2693155	Overlook Parkway	Alton Way	Hawarden Drive	40	3,206	16,789	7.2	68.5
131152	Overlook Parkway	Hawarden Drive	Ocotillo Drive	40	2,213	16,146	8.6	68.4
2693164	Overlook Parkway	Ocotillo Drive	Orozco Drive	40	2,213	16,146	8.6	68.4
2668874	Overlook Parkway	Orozco Drive	Golden Star Avenue	40	2,719	18,586	8.3	69.0
2693116	Overlook Parkway	Golden Star Avenue	Wyndham Hill Drive	40	1,998	18,094	9.6	68.9
2681643	Overlook Parkway	Wyndham Hill Drive	Bodewin Court	40	1,319	17,699	11.3	68.8
2668872	Overlook Parkway	Bodewin Court	Chateau Ridge Lane	40	1,153	17,626	11.8	68.7
2693339	Overlook Parkway	Chateau Ridge Lane	Kingdom Drive	40	1,175	17,668	11.8	68.8
2693277	Overlook Parkway	Kingdom Drive	Miracle Mile	40	69	18,070	24.2	68.9
2693276	Overlook Parkway	Miracle Mile	Crystal View Terrace	40	0	18,093	62.9	68.9
2681656	Overlook Parkway	Sandtrack Road	Alessandro Boulevard	40	2,594	18,268	8.5	68.9
117092	Victoria Avenue	Adams Street	St Lawrence Street	45	3,113	4,553	1.7	64.4
2681933	Victoria Avenue	St Lawrence Street	Jefferson Street	45	3,796	5,329	1.5	65.1
116970	Victoria Avenue	Jefferson Street	Grace Street	45	3,970	5,232	1.2	65.0
2681961	Victoria Avenue	Grace Street	Madison Street	45	4,516	5,734	1.0	65.4
116347	Washington Street	Overlook Parkway	Engel Drive	40	37,950	47,672	1.0	73.1

GATES OPEN BASELINE

ID	ROAD_NAME	FROM	TO	SPEED	GATES OPEN 2035 VOLUME	SCENARIO 3 2035 VOLUME	SCENARIO 3 VS. GATES OPEN NOISE INCREASE	NOISE LEVEL AT 50 FEET
2676624	Bradley Street	Golden Star Avenue	Silver Hills Drive	35	2,913	4,013	1.4	60.7
2693340	Bradley Street	Silver Hills Drive	Harbart Drive	35	2,942	4,014	1.3	60.7
116515	Dufferin Avenue	Jefferson Street	Grace Street	45	1,187	1,709	1.6	60.1
2693259	Dufferin Avenue	Grace Street	Madison Street	45	1,016	1,524	1.8	59.6
116349	Dufferin Avenue	Madison Street	Washington Street	45	3,708	5,551	1.8	65.2
2693316	Golden Star Avenue	Valle Vista Way	Highridge Street	30	895	1,475	2.2	54.5
2693152	Golden Star Avenue	Highridge Street	Bradley Street	30	1,602	2,213	1.4	56.3
2693261	Harbart Drive	Bradley Street	Alpine Meadows Lane	35	627	2,398	5.8	58.4
2693262	Kingdom Drive	Harbart Drive	Crystal Mountain Circle	35	446	2,191	6.9	58.0
2693263	Kingdom Drive	Crystal Mountain Circle	Green Orchard Place	35	1,068	2,822	4.2	59.1
2693264	Kingdom Drive	Green Orchard Place	Overlook Parkway	35	3,358	4,610	1.4	61.3
2687595	Madison Street	Dufferin Avenue	Cleveland Avenue	30	3,675	5,001	1.3	59.8
116514	Madison Street	Washington Street	Victoria Avenue	30	3,675	5,001	1.3	59.8
116350	Overlook Parkway	Washington Street	Alton Way	40	7,120	16,786	3.7	68.5
2693155	Overlook Parkway	Alton Way	Hawarden Drive	40	6,925	16,789	3.8	68.5
131152	Overlook Parkway	Hawarden Drive	Ocotillo Drive	40	6,370	16,146	4.0	68.4
2693164	Overlook Parkway	Ocotillo Drive	Orozco Drive	40	6,370	16,146	4.0	68.4
2668874	Overlook Parkway	Orozco Drive	Golden Star Avenue	40	8,394	18,586	3.5	69.0
2693116	Overlook Parkway	Golden Star Avenue	Wyndham Hill Drive	40	7,767	18,094	3.7	68.9
2681643	Overlook Parkway	Wyndham Hill Drive	Bodewin Court	40	7,289	17,699	3.9	68.8
2668872	Overlook Parkway	Bodewin Court	Chateau Ridge Lane	40	7,172	17,626	3.9	68.7
2693339	Overlook Parkway	Chateau Ridge Lane	Kingdom Drive	40	7,203	17,668	3.9	68.8
2693277	Overlook Parkway	Kingdom Drive	Miracle Mile	40	4,911	18,070	5.7	68.9
2693276	Overlook Parkway	Miracle Mile	Crystal View Terrace	40	4,908	18,093	5.7	68.9
2681656	Overlook Parkway	Sandtrack Road	Alessandro Boulevard	40	2,596	18,268	8.5	68.9
117092	Victoria Avenue	Adams Street	St Lawrence Street	45	3,559	4,553	1.1	64.4
2681933	Victoria Avenue	St Lawrence Street	Jefferson Street	45	4,268	5,329	1.0	65.1

GATES CLOSED BASELINE

ID	ROAD_NAME	FROM	TO	SPEED	GATES CLOSED 2035 VOLUME	SCENARIO 4 2035 VOLUME	SCENARIO 4 VS. GATES CLOSED NOISE INCREASE	NOISE LEVEL AT 50 FEET
2693272	Berry Road	Crystal View Terrace	Via Vista Drive	25	2,814	3,786	1.3	56.7
2693270	Berry Road	Via Vista Drive	Bush Avenue	25	496	1,661	5.2	53.1
2693279	Berry Road	Bush Avenue	Trautwein Road	25	582	1,642	4.5	53.1
2693268	Cactus Avenue	Green Orchard Place	Harrington Road	35	2,619	4,151	2.0	60.8
2693269	Cactus Avenue	Harrington Road	Dauchy Avenue	35	2,485	3,796	1.8	60.4
2693273	Crystal View Terrace	Berry Road	Overlook Parkway	25	0	1,705	52.7	53.2
2693285	Dauchy Avenue	Privada Lane	Cactus Avenue	35	2,485	3,796	1.8	60.4
2693296	Gainsborough Drive	Orozco Drive	Westminster Drive	30	773	2,169	4.5	56.2
2693298	Gainsborough Drive	Westminster Drive	Hawarden Drive	30	1,362	2,706	2.9	57.2
2693316	Golden Star Avenue	Valle Vista Way	Highridge Street	30	945	1,505	2.0	54.6
2693152	Golden Star Avenue	Highridge Street	Bradley Street	30	1,659	2,253	1.3	56.4
2693265	Green Orchard Place	Kingdom Drive	Peak Court	35	353	2,130	7.8	57.9
2693261	Harbart Drive	Bradley Street	Alpine Meadows Lane	35	599	2,480	6.2	58.6
2681891	Hawarden Drive	Overlook Parkway	Skye Drive	30	432	1,885	6.4	55.6
2693203	Hawarden Drive	Skye Drive	Mary Street	30	1,139	2,478	3.4	56.8
2693300	Hawarden Drive	Mary Street	De Grazia Road	30	2,416	3,430	1.5	58.2
2693299	Hawarden Drive	De Grazia Road	Gainsborough Drive	30	1,351	2,514	2.7	56.8
2693282	John F Kennedy Drive	Dauchy Avenue	Rancho Valencia Drive	40	2,702	3,426	1.0	61.6
2693283	John F Kennedy Drive	Rancho Valencia Drive	Wood Road	40	3,247	4,355	1.3	62.7
2693262	Kingdom Drive	Harbart Drive	Crystal Mountain Circle	35	302	2,287	8.8	58.2
2693263	Kingdom Drive	Crystal Mountain Circle	Green Orchard Place	35	782	2,937	5.7	59.3
2693264	Kingdom Drive	Green Orchard Place	Overlook Parkway	35	1,127	4,873	6.4	61.5
116514	Madison Street	Washington Street	Victoria Avenue	30	3,066	32,380	10.2	67.9
116969	Madison Street	Victoria Avenue	Santa Rosa Way	40	10,010	27,126	4.3	70.6
2681957	Madison Street	Santa Rosa Way	Lincoln Avenue	40	10,010	27,126	4.3	70.6
117010	Madison Street	Lincoln Avenue	Peters Street	45	13,991	25,612	2.6	71.9
2681968	Madison Street	Peters Street	Diamond Street	45	13,991	25,612	2.6	71.9
2687594	Madison Street	Diamond Street	Railroad Avenue	45	18,696	30,231	2.1	72.6
2693235	Madison Street	Railroad Avenue	Indiana Avenue	45	16,813	28,058	2.2	72.3
2693330	Mary Street	Hawarden Drive	Frances Street	30	3,323	5,814	2.4	60.5
2693297	Orozco Drive	Overlook Parkway	Westminster Drive	30	1,171	2,668	3.6	57.1
116350	Overlook Parkway	Washington Street	Alton Way	40	3,478	21,362	7.9	69.6
2693155	Overlook Parkway	Alton Way	Hawarden Drive	40	3,206	21,447	8.3	69.6
131152	Overlook Parkway	Hawarden Drive	Ocotillo Drive	40	2,213	19,461	9.4	69.2
2693164	Overlook Parkway	Ocotillo Drive	Orozco Drive	40	2,213	19,461	9.4	69.2
2668874	Overlook Parkway	Orozco Drive	Golden Star Avenue	40	2,719	21,762	9.0	69.7
2693116	Overlook Parkway	Golden Star Avenue	Wyndham Hill Drive	40	1,998	21,255	10.3	69.6
2681643	Overlook Parkway	Wyndham Hill Drive	Bodewin Court	40	1,319	20,843	12.0	69.5
2668872	Overlook Parkway	Bodewin Court	Chateau Ridge Lane	40	1,153	20,768	12.6	69.5
2693339	Overlook Parkway	Chateau Ridge Lane	Kingdom Drive	40	1,175	20,809	12.5	69.5
2693277	Overlook Parkway	Kingdom Drive	Miracle Mile	40	69	21,113	24.8	69.5
2693276	Overlook Parkway	Miracle Mile	Crystal View Terrace	40	0	21,134	63.6	69.5
2681656	Overlook Parkway	Sandtrack Road	Alessandro Boulevard	40	2,594	21,025	9.1	69.5
117092	Victoria Avenue	Adams Street	St Lawrence Street	45	3,113	6,243	3.0	65.8
2681933	Victoria Avenue	St Lawrence Street	Jefferson Street	45	3,796	7,157	2.8	66.4
116970	Victoria Avenue	Jefferson Street	Grace Street	45	3,970	7,347	2.7	66.5
2681961	Victoria Avenue	Grace Street	Madison Street	45	4,516	8,012	2.5	66.8
116347	Washington Street	Overlook Parkway	Engel Drive	40	37,950	51,664	1.3	73.4

GATES OPEN BASELINE

ID	ROAD_NAME	FROM	TO	SPEED	GATES OPEN 2035 VOLUME	SCENARIO 4 2035 VOLUME	SCENARIO 4 VS. GATES OPEN NOISE INCREASE	NOISE LEVEL AT 50 FEET
2676624	Bradley Street	Golden Star Avenue	Silver Hills Drive	35	2,913	4,114	1.5	60.8
2693340	Bradley Street	Silver Hills Drive	Harbart Drive	35	2,942	4,120	1.5	60.8
2693316	Golden Star Avenue	Valle Vista Way	Highridge Street	30	895	1,505	2.3	54.6
2693152	Golden Star Avenue	Highridge Street	Bradley Street	30	1,602	2,253	1.5	56.4
2693261	Harbart Drive	Bradley Street	Alpine Meadows Lane	35	627	2,480	6.0	58.6
2681891	Hawarden Drive	Overlook Parkway	Skye Drive	30	772	1,885	3.9	55.6
2693203	Hawarden Drive	Skye Drive	Mary Street	30	1,422	2,478	2.4	56.8
2693262	Kingdom Drive	Harbart Drive	Crystal Mountain Circle	35	446	2,287	7.1	58.2
2693263	Kingdom Drive	Crystal Mountain Circle	Green Orchard Place	35	1,068	2,937	4.4	59.3
2693264	Kingdom Drive	Green Orchard Place	Overlook Parkway	35	3,358	4,873	1.6	61.5
116514	Madison Street	Washington Street	Victoria Avenue	30	3,675	32,380	9.5	67.9
116969	Madison Street	Victoria Avenue	Santa Rosa Way	40	10,920	27,126	4.0	70.6
2681957	Madison Street	Santa Rosa Way	Lincoln Avenue	40	10,920	27,126	4.0	70.6
117010	Madison Street	Lincoln Avenue	Peters Street	45	14,534	25,612	2.5	71.9
2681968	Madison Street	Peters Street	Diamond Street	45	14,534	25,612	2.5	71.9
2687594	Madison Street	Diamond Street	Railroad Avenue	45	19,212	30,231	2.0	72.6
2693235	Madison Street	Railroad Avenue	Indiana Avenue	45	17,356	28,058	2.1	72.3
116350	Overlook Parkway	Washington Street	Alton Way	40	7,120	21,362	4.8	69.6
2693155	Overlook Parkway	Alton Way	Hawarden Drive	40	6,925	21,447	4.9	69.6
131152	Overlook Parkway	Hawarden Drive	Ocotillo Drive	40	6,370	19,461	4.9	69.2
2693164	Overlook Parkway	Ocotillo Drive	Orozco Drive	40	6,370	19,461	4.9	69.2
2668874	Overlook Parkway	Orozco Drive	Golden Star Avenue	40	8,394	21,762	4.1	69.7
2693116	Overlook Parkway	Golden Star Avenue	Wyndham Hill Drive	40	7,767	21,255	4.4	69.6
2681643	Overlook Parkway	Wyndham Hill Drive	Bodewin Court	40	7,289	20,843	4.6	69.5
2668872	Overlook Parkway	Bodewin Court	Chateau Ridge Lane	40	7,172	20,768	4.6	69.5
2693339	Overlook Parkway	Chateau Ridge Lane	Kingdom Drive	40	7,203	20,809	4.6	69.5
2693277	Overlook Parkway	Kingdom Drive	Miracle Mile	40	4,911	21,113	6.3	69.5
2693276	Overlook Parkway	Miracle Mile	Crystal View Terrace	40	4,908	21,134	6.3	69.5
2681656	Overlook Parkway	Sandtrack Road	Alessandro Boulevard	40	2,596	21,025	9.1	69.5
117092	Victoria Avenue	Adams Street	St Lawrence Street	45	3,559	6,243	2.4	65.8
2681933	Victoria Avenue	St Lawrence Street	Jefferson Street	45	4,268	7,157	2.2	66.4
116970	Victoria Avenue	Jefferson Street	Grace Street	45	4,300	7,347	2.3	66.5
2681961	Victoria Avenue	Grace Street	Madison Street	45	4,826	8,012	2.2	66.8
116347	Washington Street	Overlook Parkway	Engel Drive	40	39,969	51,664	1.1	73.4

ATTACHMENT 2

KEY TO FILE CODES

ATTACHMENT 2

Meter 0269	February 8, 2011. Gates Open. Measurement Locations 1a through 10a.
Meter 0273	February 9, 2011. Gates Open. Measurement Locations 11a through 13a.
Meter 1825	March 29, 2011. Gates Closed. Measurement Locations 1b through 11b.
Meter 1824	March 30, 2011. Gates Closed. Measurement Locations 12b and 13 b.

Site Location	Meas Number	Date	Time	Duration	Leq	SEL	Lmax	Lmin	Peak	Uwpk
Measurement 1a										
0	0	08Feb	11 10:00:00	59.4	52.4	70.2	62.2	42.4	79.4	0.0
0	0	08Feb	11 10:01:00	60.0	62.5	80.3	84.6	42.3	94.1	0.0
0	0	08Feb	11 10:02:00	60.0	52.1	69.9	64.7	41.4	79.3	0.0
0	0	08Feb	11 10:03:00	60.0	48.8	66.6	58.8	41.5	73.8	0.0
0	0	08Feb	11 10:04:00	60.0	53.3	71.1	62.2	41.5	86.4	0.0
0	0	08Feb	11 10:05:00	60.0	56.5	74.3	64.0	44.1	78.2	0.0
0	0	08Feb	11 10:06:00	60.0	55.6	73.4	69.2	41.6	87.4	0.0
0	0	08Feb	11 10:07:00	60.0	51.4	69.1	62.9	42.1	80.7	0.0
0	0	08Feb	11 10:08:00	60.0	43.6	61.4	54.0	40.9	70.1	97.7
0	0	08Feb	11 10:09:00	60.0	48.2	66.0	58.3	40.8	79.2	0.0
0	0	08Feb	11 10:10:00	60.0	42.3	60.1	50.6	40.5	75.1	0.0
0	0	08Feb	11 10:11:00	60.0	42.5	60.3	45.0	41.1	65.6	0.0
0	0	08Feb	11 10:12:00	60.0	43.0	60.7	46.5	40.9	74.6	0.0
0	0	08Feb	11 10:13:00	60.0	52.8	70.6	64.7	42.2	77.8	0.0
0	0	08Feb	11 10:14:00	60.0	54.1	71.8	66.5	41.9	83.8	0.0
0	0	08Feb	11 10:15:00	0.8	44.8	43.6	47.5	43.4	67.0	0.0
Measurement 2a										
0	0	08Feb	11 10:21:00	59.5	44.8	62.5	59.7	41.3	78.0	0.0
0	0	08Feb	11 10:22:00	60.0	41.9	59.7	45.3	40.5	72.5	0.0
0	0	08Feb	11 10:23:00	60.0	42.4	60.2	51.8	40.2	80.6	0.0
0	0	08Feb	11 10:24:00	60.0	43.8	61.6	47.6	42.2	75.6	0.0
0	0	08Feb	11 10:25:00	60.0	50.5	68.2	62.6	41.6	77.0	99.3
0	0	08Feb	11 10:26:00	60.0	42.5	60.2	45.6	40.0	66.5	0.0
0	0	08Feb	11 10:27:00	60.0	42.7	60.5	46.1	40.0	68.6	0.0
0	0	08Feb	11 10:28:00	60.0	43.9	61.7	51.0	41.1	75.5	0.0
0	0	08Feb	11 10:29:00	60.0	42.1	59.9	49.8	39.4	67.2	0.0
0	0	08Feb	11 10:30:00	60.0	54.5	72.3	66.3	40.8	77.6	0.0
0	0	08Feb	11 10:31:00	60.0	49.1	66.9	59.1	40.3	73.2	110.6
0	0	08Feb	11 10:32:00	60.0	44.5	62.3	56.2	39.9	78.7	106.7
0	0	08Feb	11 10:33:00	60.0	42.1	59.9	55.7	39.8	78.5	0.0
0	0	08Feb	11 10:34:00	60.0	52.5	70.3	68.4	39.5	91.3	0.0
0	0	08Feb	11 10:35:00	60.0	43.6	61.4	63.1	39.8	83.7	0.0
0	0	08Feb	11 10:36:00	0.8	42.7	41.5	45.8	40.9	63.2	0.0
Measurement 3a										
0	0	08Feb	11 10:41:00	59.2	54.4	72.1	67.2	41.6	89.0	112.7
0	0	08Feb	11 10:42:00	60.0	49.1	66.9	56.6	42.1	68.5	107.8
0	0	08Feb	11 10:43:00	60.0	47.0	64.8	57.2	41.6	73.1	108.9
0	0	08Feb	11 10:44:00	60.0	46.7	64.5	58.4	40.2	76.1	110.6
0	0	08Feb	11 10:45:00	60.0	56.3	74.1	68.2	41.7	80.5	111.4
0	0	08Feb	11 10:46:00	60.0	55.1	72.9	70.7	42.1	87.9	109.8
0	0	08Feb	11 10:47:00	60.0	44.2	62.0	57.0	39.7	83.7	105.3
0	0	08Feb	11 10:48:00	60.0	46.0	63.7	57.6	40.9	73.9	108.4
0	0	08Feb	11 10:49:00	60.0	46.7	64.5	56.5	39.2	68.0	106.7
0	0	08Feb	11 10:50:00	60.0	53.2	71.0	69.0	39.8	81.2	105.3
0	0	08Feb	11 10:51:00	60.0	44.2	61.9	51.6	39.9	65.6	103.8
0	0	08Feb	11 10:52:00	60.0	49.8	67.6	62.8	42.2	76.3	113.3
0	0	08Feb	11 10:53:00	60.0	61.0	78.8	78.0	40.9	90.1	106.7
0	0	08Feb	11 10:54:00	60.0	49.1	66.9	63.1	40.4	79.6	115.4
0	0	08Feb	11 10:55:00	60.0	46.6	64.3	61.9	40.9	80.4	107.8
0	0	08Feb	11 10:56:00	0.5	45.7	42.7	47.6	43.4	65.5	0.0
Measurement 4a										
0	0	08Feb	11 11:01:00	59.5	55.6	73.3	69.7	38.2	82.9	0.0
0	0	08Feb	11 11:02:00	60.0	40.7	58.5	47.1	38.2	76.4	0.0
0	0	08Feb	11 11:03:00	60.0	41.6	59.3	49.1	38.1	72.8	0.0
0	0	08Feb	11 11:04:00	60.0	44.7	62.4	54.4	39.8	81.4	0.0
0	0	08Feb	11 11:05:00	60.0	41.9	59.7	50.3	38.5	75.6	99.3
0	0	08Feb	11 11:06:00	60.0	48.2	66.0	61.5	39.7	77.1	0.0
0	0	08Feb	11 11:07:00	60.0	49.4	67.2	62.7	39.0	74.9	101.8
0	0	08Feb	11 11:08:00	60.0	41.8	59.5	46.3	38.6	67.8	99.3
0	0	08Feb	11 11:09:00	60.0	54.6	72.4	70.6	37.8	86.1	0.0
0	0	08Feb	11 11:10:00	60.0	47.4	65.2	63.2	38.8	76.0	0.0
0	0	08Feb	11 11:11:00	60.0	56.5	74.3	71.5	39.2	87.9	103.8
0	0	08Feb	11 11:12:00	60.0	48.3	66.0	62.8	39.5	82.0	99.3
0	0	08Feb	11 11:13:00	60.0	57.4	75.2	71.6	40.0	82.8	101.8
0	0	08Feb	11 11:14:00	60.0	51.5	69.3	61.7	41.2	75.3	110.6
0	0	08Feb	11 11:15:00	60.0	58.1	75.9	73.6	41.6	88.5	101.8
0	0	08Feb	11 11:16:00	0.8	43.6	42.4	46.3	42.4	64.2	0.0
Measurement 5a										
0	0	08Feb	11 11:27:00	59.2	56.6	74.4	71.1	43.2	82.5	111.4
0	0	08Feb	11 11:28:00	60.0	61.6	79.4	74.1	45.3	86.3	111.4
0	0	08Feb	11 11:29:00	60.0	62.3	80.1	77.1	44.1	88.0	105.3
0	0	08Feb	11 11:30:00	60.0	46.6	64.3	55.5	41.9	67.0	106.7
0	0	08Feb	11 11:31:00	60.0	54.1	71.9	70.0	41.2	81.5	103.8
0	0	08Feb	11 11:32:00	60.0	45.9	63.7	53.0	42.2	66.4	106.7
0	0	08Feb	11 11:33:00	60.0	48.9	66.7	56.7	44.9	74.5	105.3

0	0	08Feb 11 11:34:00	60.0	47.1	64.9	56.5	42.4	79.7	103.8
0	0	08Feb 11 11:35:00	60.0	44.5	62.2	49.0	42.4	76.7	99.3
0	0	08Feb 11 11:36:00	60.0	45.6	63.4	52.3	42.4	68.9	103.8
0	0	08Feb 11 11:37:00	60.0	56.6	74.4	73.1	42.5	85.0	108.9
0	0	08Feb 11 11:38:00	60.0	46.8	64.6	55.6	42.8	76.1	107.2
0	0	08Feb 11 11:39:00	60.0	57.3	75.0	72.2	41.4	83.8	99.3
0	0	08Feb 11 11:40:00	60.0	58.3	76.1	70.9	41.6	83.1	99.3
0	0	08Feb 11 11:41:00	60.0	47.3	65.1	59.1	41.6	86.2	105.3
0	0	08Feb 11 11:42:00	0.8	53.4	52.2	54.4	52.5	68.1	0.0
Measurement 6a									
0	0	08Feb 11 11:51:00	59.5	63.3	81.1	78.3	39.7	94.9	101.8
0	0	08Feb 11 11:52:00	60.0	52.8	70.6	65.2	40.8	78.1	99.3
0	0	08Feb 11 11:53:00	60.0	56.5	74.3	71.6	40.1	82.9	0.0
0	0	08Feb 11 11:54:00	60.0	45.2	63.0	53.8	41.8	70.9	99.3
0	0	08Feb 11 11:55:00	60.0	48.1	65.9	58.1	43.2	75.9	0.0
0	0	08Feb 11 11:56:00	60.0	51.3	69.1	61.5	41.6	73.0	0.0
0	0	08Feb 11 11:57:00	60.0	58.2	76.0	70.7	42.9	82.7	0.0
0	0	08Feb 11 11:58:00	60.0	48.9	66.6	62.2	40.5	75.9	0.0
0	0	08Feb 11 11:59:00	60.0	61.6	79.4	73.8	48.1	86.2	114.9
0	0	08Feb 11 12:00:00	60.0	58.3	76.1	71.7	49.4	85.8	107.8
0	0	08Feb 11 12:01:00	60.0	62.6	80.4	75.7	50.1	87.8	0.0
0	0	08Feb 11 12:02:00	60.0	60.4	78.2	72.5	45.6	83.3	0.0
0	0	08Feb 11 12:03:00	60.0	54.2	72.0	64.1	48.4	81.4	0.0
0	0	08Feb 11 12:04:00	60.0	55.9	73.7	62.5	43.0	74.9	0.0
0	0	08Feb 11 12:05:00	60.0	61.7	79.5	72.5	42.1	84.1	0.0
0	0	08Feb 11 12:06:00	0.5	47.9	44.9	48.8	47.3	66.6	0.0
Measurement 7a									
0	0	08Feb 11 12:22:00	59.2	73.3	91.0	82.2	56.1	94.7	103.8
0	0	08Feb 11 12:23:00	60.0	74.2	92.0	86.2	63.1	97.5	109.8
0	0	08Feb 11 12:24:00	60.0	73.8	91.6	83.4	61.2	95.0	0.0
0	0	08Feb 11 12:25:00	60.0	76.2	94.0	88.7	57.6	99.3	101.8
0	0	08Feb 11 12:26:00	60.0	75.4	93.2	92.2	61.2	108.1	114.9
0	0	08Feb 11 12:27:00	60.0	74.2	92.0	86.7	63.1	102.5	101.8
0	0	08Feb 11 12:28:00	60.0	69.0	86.7	77.8	60.1	89.5	99.3
0	0	08Feb 11 12:29:00	60.0	74.7	92.4	81.9	59.8	94.5	0.0
0	0	08Feb 11 12:30:00	60.0	73.1	90.8	82.0	60.9	92.6	0.0
0	0	08Feb 11 12:31:00	60.0	73.8	91.5	81.3	61.5	93.3	101.8
0	0	08Feb 11 12:32:00	60.0	74.3	92.1	81.8	60.5	93.2	101.8
0	0	08Feb 11 12:33:00	60.0	71.9	89.7	82.1	56.8	95.0	101.8
0	0	08Feb 11 12:34:00	60.0	73.8	91.6	82.3	59.0	94.5	99.3
0	0	08Feb 11 12:35:00	60.0	73.2	91.0	81.4	55.2	94.5	0.0
0	0	08Feb 11 12:36:00	60.0	73.3	91.1	82.1	64.7	93.9	103.8
0	0	08Feb 11 12:37:00	0.8	76.9	75.6	78.0	76.2	89.2	0.0
Measurement 8a									
0	0	08Feb 11 13:30:00	59.5	51.3	69.0	58.8	46.1	77.9	0.0
0	0	08Feb 11 13:31:00	60.0	55.3	73.0	66.3	48.5	85.7	0.0
0	0	08Feb 11 13:32:00	60.0	49.6	67.3	54.6	45.5	68.9	0.0
0	0	08Feb 11 13:33:00	60.0	59.5	77.3	74.6	47.9	86.2	0.0
0	0	08Feb 11 13:34:00	60.0	49.7	67.5	53.3	47.4	65.1	101.8
0	0	08Feb 11 13:35:00	60.0	57.0	74.8	71.2	45.2	82.3	0.0
0	0	08Feb 11 13:36:00	60.0	51.8	69.6	57.0	46.0	80.4	100.6
0	0	08Feb 11 13:37:00	60.0	51.9	69.6	56.7	48.7	75.7	108.9
0	0	08Feb 11 13:38:00	60.0	52.4	70.2	56.7	48.6	80.2	101.8
0	0	08Feb 11 13:39:00	60.0	48.7	66.5	56.3	44.1	65.2	0.0
0	0	08Feb 11 13:40:00	60.0	52.6	70.3	57.1	48.5	68.1	0.0
0	0	08Feb 11 13:41:00	60.0	48.9	66.6	52.4	45.3	64.7	0.0
0	0	08Feb 11 13:42:00	60.0	50.3	68.0	53.5	47.0	65.8	0.0
0	0	08Feb 11 13:43:00	60.0	58.6	76.4	72.7	46.8	84.0	0.0
0	0	08Feb 11 13:44:00	60.0	49.5	67.3	54.5	43.0	73.1	0.0
0	0	08Feb 11 13:45:00	0.7	50.7	49.2	51.3	50.3	62.0	0.0
Measurement 9a									
0	0	08Feb 11 14:09:00	59.3	58.2	75.9	75.1	37.0	86.2	0.0
0	0	08Feb 11 14:10:00	60.0	54.8	72.6	69.8	37.4	82.1	0.0
0	0	08Feb 11 14:11:00	60.0	40.9	58.7	56.1	36.3	80.1	99.3
0	0	08Feb 11 14:12:00	60.0	40.8	58.6	52.1	36.4	63.1	99.3
0	0	08Feb 11 14:13:00	60.0	38.9	56.7	50.0	36.1	74.7	0.0
0	0	08Feb 11 14:14:00	60.0	39.3	57.1	47.4	36.9	70.3	0.0
0	0	08Feb 11 14:15:00	60.0	41.7	59.5	50.7	37.9	74.1	103.8
0	0	08Feb 11 14:16:00	60.0	55.5	73.3	71.3	37.0	82.6	103.8
0	0	08Feb 11 14:17:00	60.0	63.4	81.2	79.2	38.5	90.1	105.3
0	0	08Feb 11 14:18:00	60.0	40.6	58.4	52.4	36.3	65.3	106.7
0	0	08Feb 11 14:19:00	60.0	41.7	59.5	53.5	36.3	64.2	103.8
0	0	08Feb 11 14:20:00	60.0	60.2	78.0	74.7	38.4	85.3	106.7
0	0	08Feb 11 14:21:00	60.0	41.5	59.2	51.7	37.0	64.2	0.0
0	0	08Feb 11 14:22:00	60.0	66.8	84.6	82.8	37.2	95.8	103.8
0	0	08Feb 11 14:23:00	60.0	44.6	62.4	57.4	38.3	83.3	101.8
0	0	08Feb 11 14:24:00	0.7	43.7	42.0	47.8	40.2	67.7	0.0
Measurement 10a									
0	0	08Feb 11 14:36:00	59.5	57.6	75.4	68.1	43.6	80.0	0.0
0	0	08Feb 11 14:37:00	60.0	56.0	73.8	65.6	47.3	80.9	0.0
0	0	08Feb 11 14:38:00	60.0	61.3	79.1	73.6	43.5	86.1	0.0

0	0	08Feb 11 14:39:00	60.0	68.1	85.9	83.2	43.8	94.8	0.0
0	0	08Feb 11 14:40:00	60.0	68.1	85.9	81.3	48.7	97.3	0.0
0	0	08Feb 11 14:41:00	60.0	63.2	80.9	75.7	47.9	87.9	0.0
0	0	08Feb 11 14:42:00	60.0	58.6	76.3	72.9	43.9	87.4	0.0
0	0	08Feb 11 14:43:00	60.0	58.4	76.2	70.2	43.5	82.9	106.7
0	0	08Feb 11 14:44:00	60.0	61.0	78.8	75.1	46.5	87.6	99.3
0	0	08Feb 11 14:45:00	60.0	61.5	79.3	77.1	43.4	89.7	0.0
0	0	08Feb 11 14:46:00	60.0	45.8	63.5	54.4	43.4	77.2	0.0
0	0	08Feb 11 14:47:00	60.0	55.1	72.8	65.1	44.8	86.8	103.8
0	0	08Feb 11 14:48:00	60.0	71.3	89.0	84.8	50.6	96.5	103.8
0	0	08Feb 11 14:49:00	60.0	49.1	66.9	53.9	45.3	74.6	99.3
0	0	08Feb 11 14:50:00	60.0	64.8	82.6	79.9	44.9	90.5	0.0
0	0	08Feb 11 14:51:00	0.7	67.8	66.2	68.2	67.4	79.8	0.0

C:\NOISE\LARDAV\SLMUTIL\08FEB_10.bin Time History Data
Sample Period (sec): 5.000

Site Location	Meas Number	Date	Time	Level	Lmax	SEL
Run Key Measurement 1a						
0	0	08Feb 11	10:00:00	59.4	62.2	66.4
0	0	08Feb 11	10:00:05	53.8	58.2	60.7
0	0	08Feb 11	10:00:10	47.1	54.5	54.1
0	0	08Feb 11	10:00:15	44.1	45.2	51.1
0	0	08Feb 11	10:00:20	45.4	46.5	52.4
0	0	08Feb 11	10:00:25	45.3	47.4	52.2
0	0	08Feb 11	10:00:30	51.8	55.8	58.8
0	0	08Feb 11	10:00:35	56.9	59.0	63.9
0	0	08Feb 11	10:00:40	49.0	54.5	56.0
0	0	08Feb 11	10:00:45	43.6	44.7	50.5
0	0	08Feb 11	10:00:50	43.7	45.4	50.7
0	0	08Feb 11	10:00:55	47.3	58.2	54.3
0	0	08Feb 11	10:01:00	44.1	46.7	51.1
0	0	08Feb 11	10:01:05	43.5	44.5	50.5
0	0	08Feb 11	10:01:10	44.7	50.8	51.7
0	0	08Feb 11	10:01:15	46.0	56.5	53.0
0	0	08Feb 11	10:01:20	46.7	50.7	53.7
0	0	08Feb 11	10:01:25	54.8	57.4	61.8
0	0	08Feb 11	10:01:30	73.0	84.6	80.0
0	0	08Feb 11	10:01:35	56.7	63.2	63.7
0	0	08Feb 11	10:01:40	52.4	59.6	59.4
0	0	08Feb 11	10:01:45	45.0	46.9	52.0
0	0	08Feb 11	10:01:50	43.2	44.2	50.2
0	0	08Feb 11	10:01:55	44.8	46.1	51.8
0	0	08Feb 11	10:02:00	44.0	45.6	51.0
0	0	08Feb 11	10:02:05	43.9	48.2	50.9
0	0	08Feb 11	10:02:10	43.6	45.8	50.6
0	0	08Feb 11	10:02:15	42.9	44.9	49.8
0	0	08Feb 11	10:02:20	45.1	48.1	52.0
0	0	08Feb 11	10:02:25	46.1	49.4	53.1
0	0	08Feb 11	10:02:30	45.5	48.3	52.5
0	0	08Feb 11	10:02:35	54.9	58.7	61.9
0	0	08Feb 11	10:02:40	60.7	64.7	67.7
0	0	08Feb 11	10:02:45	53.1	59.9	60.0
0	0	08Feb 11	10:02:50	44.8	51.6	51.7
0	0	08Feb 11	10:02:55	42.6	43.6	49.6
0	0	08Feb 11	10:03:00	42.9	44.9	49.9
0	0	08Feb 11	10:03:05	43.5	45.4	50.5
0	0	08Feb 11	10:03:10	42.9	44.2	49.9
0	0	08Feb 11	10:03:15	42.2	43.1	49.2
0	0	08Feb 11	10:03:20	42.7	44.0	49.7
0	0	08Feb 11	10:03:25	45.6	48.1	52.6
0	0	08Feb 11	10:03:30	52.7	56.1	59.7
0	0	08Feb 11	10:03:35	56.3	58.8	63.3
0	0	08Feb 11	10:03:40	50.2	54.8	57.2
0	0	08Feb 11	10:03:45	42.7	44.1	49.7
0	0	08Feb 11	10:03:50	42.8	44.7	49.7
0	0	08Feb 11	10:03:55	44.5	48.2	51.5
0	0	08Feb 11	10:04:00	45.9	49.0	52.9
0	0	08Feb 11	10:04:05	43.9	45.3	50.9
0	0	08Feb 11	10:04:10	42.4	44.1	49.4
0	0	08Feb 11	10:04:15	43.3	44.8	50.3
0	0	08Feb 11	10:04:20	44.2	47.6	51.1
0	0	08Feb 11	10:04:25	45.5	49.5	52.5
0	0	08Feb 11	10:04:30	53.0	54.5	60.0
0	0	08Feb 11	10:04:35	56.8	62.2	63.8
0	0	08Feb 11	10:04:40	56.7	62.0	63.7
0	0	08Feb 11	10:04:45	56.4	58.5	63.4
0	0	08Feb 11	10:04:50	56.7	61.2	63.7
0	0	08Feb 11	10:04:55	55.8	58.4	62.8
0	0	08Feb 11	10:05:00	56.2	58.6	63.1
0	0	08Feb 11	10:05:05	55.2	56.8	62.2
0	0	08Feb 11	10:05:10	56.5	61.4	63.5
0	0	08Feb 11	10:05:15	57.3	60.5	64.3
0	0	08Feb 11	10:05:20	56.6	59.1	63.6
0	0	08Feb 11	10:05:25	56.0	59.6	63.0
0	0	08Feb 11	10:05:30	55.9	59.9	62.8
0	0	08Feb 11	10:05:35	56.9	59.9	63.9
0	0	08Feb 11	10:05:40	56.2	59.1	63.2
0	0	08Feb 11	10:05:45	60.1	64.0	67.1
0	0	08Feb 11	10:05:50	54.9	59.0	61.9
0	0	08Feb 11	10:05:55	46.5	51.6	53.5
0	0	08Feb 11	10:06:00	46.5	48.5	53.5
0	0	08Feb 11	10:06:05	53.8	58.1	60.0
0	0	08Feb 11	10:06:10	62.4	69.2	69.4
0	0	08Feb 11	10:06:15	54.1	58.0	61.1
0	0	08Feb 11	10:06:20	48.3	50.6	55.3
0	0	08Feb 11	10:06:25	50.2	54.5	57.2
0	0	08Feb 11	10:06:30	60.9	64.9	67.9
0	0	08Feb 11	10:06:35	57.3	62.5	64.3
0	0	08Feb 11	10:06:40	45.3	47.4	52.2
0	0	08Feb 11	10:06:45	44.7	46.7	51.7
0	0	08Feb 11	10:06:50	42.8	44.9	49.8
0	0	08Feb 11	10:06:55	43.7	44.6	50.7
0	0	08Feb 11	10:07:00	44.1	46.3	51.1
0	0	08Feb 11	10:07:05	50.0	56.0	57.0
0	0	08Feb 11	10:07:10	59.6	62.9	66.6
0	0	08Feb 11	10:07:15	54.3	59.7	61.3
0	0	08Feb 11	10:07:20	44.2	46.5	51.2
0	0	08Feb 11	10:07:25	45.9	48.5	52.9
0	0	08Feb 11	10:07:30	47.9	50.5	54.9
0	0	08Feb 11	10:07:35	47.0	49.6	54.0
0	0	08Feb 11	10:07:40	48.6	54.9	55.6
0	0	08Feb 11	10:07:45	45.4	49.4	52.4
0	0	08Feb 11	10:07:50	44.8	50.6	51.8
0	0	08Feb 11	10:07:55	44.7	48.4	51.7
0	0	08Feb 11	10:08:00	44.2	45.4	51.1
0	0	08Feb 11	10:08:05	45.2	48.8	52.2
0	0	08Feb 11	10:08:10	43.8	46.6	50.8
0	0	08Feb 11	10:08:15	44.1	47.8	51.1
0	0	08Feb 11	10:08:20	43.0	44.1	50.0
0	0	08Feb 11	10:08:25	42.8	45.1	49.8
0	0	08Feb 11	10:08:30	45.8	54.0	52.8
0	0	08Feb 11	10:08:35	42.4	43.6	49.4
0	0	08Feb 11	10:08:40	42.5	44.1	49.5
0	0	08Feb 11	10:08:45	42.5	43.6	49.5
0	0	08Feb 11	10:08:50	42.3	43.4	49.3
0	0	08Feb 11	10:08:55	42.0	43.4	49.0
0	0	08Feb 11	10:09:00	42.4	44.4	49.3
0	0	08Feb 11	10:09:05	51.6	57.6	58.6
0	0	08Feb 11	10:09:10	54.9	58.3	61.9
0	0	08Feb 11	10:09:15	51.8	56.0	58.8
0	0	08Feb 11	10:09:20	47.2	49.6	54.2
0	0	08Feb 11	10:09:25	43.3	48.6	50.3
0	0	08Feb 11	10:09:30	42.4	43.5	49.4
0	0	08Feb 11	10:09:35	41.9	43.1	48.9
0	0	08Feb 11	10:09:40	43.1	50.5	50.0
0	0	08Feb 11	10:09:45	42.1	44.4	49.1
0	0	08Feb 11	10:09:50	41.9	43.0	48.9
0	0	08Feb 11	10:09:55	42.2	43.2	49.2
0	0	08Feb 11	10:10:00	41.8	43.0	48.8
0	0	08Feb 11	10:10:05	41.8	42.7	48.8
0	0	08Feb 11	10:10:10	41.8	42.7	48.8
0	0	08Feb 11	10:10:15	41.8	42.7	48.8
0	0	08Feb 11	10:10:20	41.8	42.7	48.8
0	0	08Feb 11	10:10:25	41.8	42.7	48.8
0	0	08Feb 11	10:10:30	41.8	42.7	48.8
0	0	08Feb 11	10:10:35	41.8	42.7	48.8
0	0	08Feb 11	10:10:40	41.8	42.7	48.8
0	0	08Feb 11	10:10:45	41.8	42.7	48.8
0	0	08Feb 11	10:10:50	41.8	42.7	48.8
0	0	08Feb 11	10:10:55	41.8	42.7	48.8
0	0	08Feb 11	10:11:00	41.8	42.7	48.8
0	0	08Feb 11	10:11:05	41.8	42.7	48.8
0	0	08Feb 11	10:11:10	41.8	42.7	48.8
0	0	08Feb 11	10:11:15	41.8	42.7	48.8
0	0	08Feb 11	10:11:20	41.8	42.7	48.8
0	0	08Feb 11	10:11:25	41.8	42.7	48.8
0	0	08Feb 11	10:11:30	41.8	42.7	48.8
0	0	08Feb 11	10:11:35	41.8	42.7	48.8
0	0	08Feb 11	10:11:40	41.8	42.7	48.8
0	0	08Feb 11	10:11:45	41.8	42.7	48.8
0	0	08Feb 11	10:11:50	41.8	42.7	48.8
0	0	08Feb 11	10:11:55	41.8	42.7	48.8
0	0	08Feb 11	10:12:00	41.8	42.7	48.8
0	0	08Feb 11	10:12:05	41.8	42.7	48.8
0	0	08Feb 11	10:12:10	41.8	42.7	48.8
0	0	08Feb 11	10:12:15	41.8	42.7	48.8
0	0	08Feb 11	10:12:20	41.8	42.7	48.8
0	0	08Feb 11	10:12:25	41.8	42.7	48.8
0	0	08Feb 11	10:12:30	41.8	42.7	48.8
0	0	08Feb 11	10:12:35	41.8	42.7	48.8
0	0	08Feb 11	10:12:40	41.8	42.7	48.8
0	0	08Feb 11	10:12:45	41.8	42.7	48.8
0	0	08Feb 11	10:12:50	41.8	42.7	48.8
0	0	08Feb 11	10:12:55	41.8	42.7	48.8
0	0	08Feb 11	10:13:00	41.8	42.7	48.8
0	0	08Feb 11	10:13:05	41.8	42.7	48.8
0	0	08Feb 11	10:13:10	41.8	42.7	48.8
0	0	08Feb 11	10:13:15	41.8	42.7	48.8
0	0	08Feb 11	10:13:20	41.8	42.7	48.8
0	0	08Feb 11	10:13:25	41.8	42.7	48.8
0	0	08Feb 11	10:13:30	41.8	42.7	48.8
0	0	08Feb 11	10:13:35	41.8	42.7	48.8
0	0	08Feb 11	10:13:40	41.8	42.7	48.8
0	0	08Feb 11	10:13:45	41.8	42.7	48.8
0	0	08Feb 11	10:13:50	41.8	42.7	48.8
0	0	08Feb 11	10:13:55	41.8	42.7	48.8
0	0	08Feb 11	10:14:00	41.8	42.7	48.8
0	0	08Feb 11	10:14:05	41.8	42.7	48.8
0	0	08Feb 11	10:14:10	41.8	42.7	48.8
0	0	08Feb 11	10:14:15	41.8	42.7	48.8
0	0	08Feb 11	10:14:20	41.8	42.7	48.8
0	0	08Feb 11	10:14:25	41.8	42.7	48.8
0	0	08Feb 11	10:14:30	41.8	42.7	48.8
0	0	08Feb 11	10:14:35	41.8	42.7	48.8
0	0	08Feb 11	10:14:40	41.8	42.7	48.8
0	0	08Feb 11	10:14:45	41.8	42.7	48.8
0	0	08Feb 11	10:14:50	41.8	42.7	48.8
0	0	08Feb 11	10:14:55	41.8	42.7	48.8
0	0	08Feb 11	10:15:00	41.8	42.7	48.8
0	0	08Feb 11	10:21:00	45.8	51.3	52.8

0	0	08Feb 11	10:26:30	42.6	44.8	49.5	0	0	08Feb 11	10:41:55	52.5	58.7	59.5
0	0	08Feb 11	10:26:35	42.7	44.6	49.7	0	0	08Feb 11	10:42:00	53.0	55.4	60.0
0	0	08Feb 11	10:26:40	43.0	45.6	50.0	0	0	08Feb 11	10:42:05	50.9	56.6	57.9
0	0	08Feb 11	10:26:45	41.4	42.6	48.4	0	0	08Feb 11	10:42:10	46.3	49.9	53.3
0	0	08Feb 11	10:26:50	41.6	42.8	48.5	0	0	08Feb 11	10:42:15	46.7	50.4	53.7
0	0	08Feb 11	10:26:55	41.7	43.3	48.6	0	0	08Feb 11	10:42:20	44.7	48.3	51.7
0	0	08Feb 11	10:27:00	41.1	42.4	48.0	0	0	08Feb 11	10:42:25	47.1	50.9	54.1
0	0	08Feb 11	10:27:05	41.0	42.2	48.0	0	0	08Feb 11	10:42:30	50.3	54.4	57.3
0	0	08Feb 11	10:27:10	41.2	42.7	48.2	0	0	08Feb 11	10:42:35	50.6	54.4	57.5
0	0	08Feb 11	10:27:15	41.2	42.7	48.2	0	0	08Feb 11	10:42:40	50.9	54.9	57.8
0	0	08Feb 11	10:27:20	41.6	43.0	48.6	0	0	08Feb 11	10:42:45	46.7	51.5	53.7
0	0	08Feb 11	10:27:25	42.2	44.1	49.2	0	0	08Feb 11	10:42:50	45.7	49.9	52.6
0	0	08Feb 11	10:27:30	42.4	43.7	49.4	0	0	08Feb 11	10:42:55	45.2	51.7	52.2
0	0	08Feb 11	10:27:35	43.1	45.4	50.1	0	0	08Feb 11	10:43:00	43.0	46.3	50.0
0	0	08Feb 11	10:27:40	44.2	45.7	51.2	0	0	08Feb 11	10:43:05	45.4	51.1	52.4
0	0	08Feb 11	10:27:45	44.1	45.4	51.1	0	0	08Feb 11	10:43:10	45.3	49.1	52.3
0	0	08Feb 11	10:27:50	43.8	45.7	50.8	0	0	08Feb 11	10:43:15	44.3	45.4	51.3
0	0	08Feb 11	10:27:55	44.6	48.5	51.6	0	0	08Feb 11	10:43:20	44.8	47.8	51.8
0	0	08Feb 11	10:28:00	44.4	48.3	51.4	0	0	08Feb 11	10:43:25	46.1	47.9	53.1
0	0	08Feb 11	10:28:05	43.8	50.0	50.8	0	0	08Feb 11	10:43:30	45.9	52.7	52.9
0	0	08Feb 11	10:28:10	44.2	48.3	51.2	0	0	08Feb 11	10:43:35	45.6	48.4	52.6
0	0	08Feb 11	10:28:15	43.6	45.2	50.6	0	0	08Feb 11	10:43:40	49.3	54.2	56.2
0	0	08Feb 11	10:28:20	43.5	44.9	50.5	0	0	08Feb 11	10:43:45	46.9	50.3	53.9
0	0	08Feb 11	10:28:25	45.0	50.9	52.0	0	0	08Feb 11	10:43:50	48.8	55.3	55.8
0	0	08Feb 11	10:28:30	44.1	50.1	51.1	0	0	08Feb 11	10:43:55	52.0	58.4	59.0
0	0	08Feb 11	10:28:35	44.5	49.1	51.5	0	0	08Feb 11	10:44:00	51.4	57.9	58.4
0	0	08Feb 11	10:28:40	43.9	48.2	50.9	0	0	08Feb 11	10:44:05	47.0	51.7	54.0
0	0	08Feb 11	10:28:45	42.9	43.9	49.8	0	0	08Feb 11	10:44:10	47.0	52.5	54.0
0	0	08Feb 11	10:28:50	42.3	44.2	49.3	0	0	08Feb 11	10:44:15	44.6	49.8	51.5
0	0	08Feb 11	10:28:55	43.3	48.8	50.3	0	0	08Feb 11	10:44:20	47.0	52.1	54.0
0	0	08Feb 11	10:29:00	42.2	43.7	49.2	0	0	08Feb 11	10:44:25	46.6	51.7	53.6
0	0	08Feb 11	10:29:05	42.3	44.3	49.3	0	0	08Feb 11	10:44:30	46.2	51.2	53.2
0	0	08Feb 11	10:29:10	41.4	42.3	48.4	0	0	08Feb 11	10:44:35	42.5	44.2	49.5
0	0	08Feb 11	10:29:15	41.9	43.3	48.9	0	0	08Feb 11	10:44:40	41.4	44.2	48.4
0	0	08Feb 11	10:29:20	41.5	42.9	48.5	0	0	08Feb 11	10:44:45	45.1	55.4	52.1
0	0	08Feb 11	10:29:25	41.1	42.1	48.1	0	0	08Feb 11	10:44:50	44.1	47.0	51.1
0	0	08Feb 11	10:29:30	42.6	46.6	49.6	0	0	08Feb 11	10:44:55	44.8	51.3	51.8
0	0	08Feb 11	10:29:35	42.5	46.4	49.5	0	0	08Feb 11	10:45:00	48.2	56.0	55.2
0	0	08Feb 11	10:29:40	42.9	49.8	49.8	0	0	08Feb 11	10:45:05	48.0	52.0	55.0
0	0	08Feb 11	10:29:45	40.5	42.7	47.5	0	0	08Feb 11	10:45:10	46.1	49.6	53.1
0	0	08Feb 11	10:29:50	40.7	42.8	47.7	0	0	08Feb 11	10:45:15	43.3	45.4	50.3
0	0	08Feb 11	10:29:55	44.1	48.9	51.1	0	0	08Feb 11	10:45:20	46.0	50.4	53.0
0	0	08Feb 11	10:30:00	45.5	50.9	52.5	0	0	08Feb 11	10:45:25	49.7	53.5	56.7
0	0	08Feb 11	10:30:05	42.5	47.1	49.5	0	0	08Feb 11	10:45:30	49.2	52.9	56.2
0	0	08Feb 11	10:30:10	41.7	42.7	48.7	0	0	08Feb 11	10:45:35	55.0	58.9	62.0
0	0	08Feb 11	10:30:15	46.7	51.6	53.7	0	0	08Feb 11	10:45:40	57.5	63.3	64.5
0	0	08Feb 11	10:30:20	46.6	49.8	53.6	0	0	08Feb 11	10:45:45	62.2	65.4	69.2
0	0	08Feb 11	10:30:25	43.0	44.2	50.0	0	0	08Feb 11	10:45:50	59.7	63.4	66.7
0	0	08Feb 11	10:30:30	43.9	48.3	50.8	0	0	08Feb 11	10:45:55	64.3	70.7	71.2
0	0	08Feb 11	10:30:35	56.0	59.4	63.0	0	0	08Feb 11	10:46:00	61.7	70.5	68.6
0	0	08Feb 11	10:30:40	57.8	62.7	64.8	0	0	08Feb 11	10:46:05	53.9	57.8	60.9
0	0	08Feb 11	10:30:45	62.5	66.9	69.5	0	0	08Feb 11	10:46:10	46.8	50.9	53.8
0	0	08Feb 11	10:30:50	53.9	56.3	60.9	0	0	08Feb 11	10:46:15	46.9	50.3	53.9
0	0	08Feb 11	10:30:55	52.6	56.9	59.5	0	0	08Feb 11	10:46:20	46.0	50.4	53.0
0	0	08Feb 11	10:31:00	51.7	53.1	58.6	0	0	08Feb 11	10:46:25	45.6	48.8	52.5
0	0	08Feb 11	10:31:05	55.4	59.1	62.4	0	0	08Feb 11	10:46:30	47.0	50.3	54.0
0	0	08Feb 11	10:31:10	49.4	53.2	56.4	0	0	08Feb 11	10:46:35	49.9	52.7	56.9
0	0	08Feb 11	10:31:15	47.2	48.8	54.2	0	0	08Feb 11	10:46:40	48.2	50.8	55.2
0	0	08Feb 11	10:31:20	47.7	53.6	54.6	0	0	08Feb 11	10:46:45	45.7	47.0	52.7
0	0	08Feb 11	10:31:25	49.1	53.2	56.1	0	0	08Feb 11	10:46:50	53.1	66.7	60.1
0	0	08Feb 11	10:31:30	45.2	50.8	52.2	0	0	08Feb 11	10:46:55	50.1	63.4	57.1
0	0	08Feb 11	10:31:35	44.5	49.4	51.5	0	0	08Feb 11	10:47:00	45.0	49.8	52.0
0	0	08Feb 11	10:31:40	42.8	45.1	49.8	0	0	08Feb 11	10:47:05	41.5	43.4	48.5
0	0	08Feb 11	10:31:45	42.8	48.4	49.8	0	0	08Feb 11	10:47:10	42.7	45.8	49.7
0	0	08Feb 11	10:31:50	46.4	53.7	53.4	0	0	08Feb 11	10:47:15	43.9	46.7	50.8
0	0	08Feb 11	10:31:55	47.0	52.5	54.0	0	0	08Feb 11	10:47:20	41.6	45.4	48.5
0	0	08Feb 11	10:32:00	46.2	49.9	53.1	0	0	08Feb 11	10:47:25	45.7	55.8	52.7
0	0	08Feb 11	10:32:05	44.4	46.4	51.4	0	0	08Feb 11	10:47:30	43.3	47.4	50.3
0	0	08Feb 11	10:32:10	43.6	46.7	50.6	0	0	08Feb 11	10:47:35	41.5	44.4	48.5
0	0	08Feb 11	10:32:15	42.1	43.8	49.1	0	0	08Feb 11	10:47:40	47.1	57.0	54.1
0	0	08Feb 11	10:32:20	41.4	43.7	48.4	0	0	08Feb 11	10:47:45	44.2	50.3	51.1
0	0	08Feb 11	10:32:25	43.1	47.3	50.1	0	0	08Feb 11	10:47:50	44.6	49.9	51.5
0	0	08Feb 11	10:32:30	43.1	46.5	50.1	0	0	08Feb 11	10:47:55	44.9	49.9	51.9
0	0	08Feb 11	10:32:35	49.9	56.2	56.9	0	0	08Feb 11	10:48:00	47.4	51.9	54.4
0	0	08Feb 11	10:32:40	41.8	42.5	48.8	0	0	08Feb 11	10:48:05	44.9	48.2	51.9
0	0	08Feb 11	10:32:45	41.1	44.0	48.1	0	0	08Feb 11	10:48:10	42.7	45.0	49.6
0	0	08Feb 11	10:32:50	45.2	53.7	52.2	0	0	08Feb 11	10:48:15	45.0	49.7	52.0
0	0	08Feb 11	10:32:55	41.4	45.3	48.4	0	0	08Feb 11	10:48:20	50.9	57.6	57.9
0	0	08Feb 11	10:33:00	40.7	41.8	47.7	0	0	08Feb 11	10:48:25	45.1	47.9	52.1
0	0	08Feb 11	10:33:05	45.4	55.7	52.4	0	0	08Feb 11	10:48:30	45.0	49.6	52.0
0	0	08Feb 11	10:33:10	41.9	43.4	48.9	0	0	08Feb 11	10:48:35	41.1	46.0	50.1
0	0	08Feb 11	10:33:15	43.6	50.7	50.6	0	0	08Feb 11	10:48:40	43.4	47.3	50.3
0	0	08Feb 11	10:33:20	42.8	49.2	49.8	0	0	08Feb 11	10:48:45	43.0	45.9	50.0
0	0	08Feb 11	10:33:25	41.1	42.3	48.1	0	0	08Feb 11	10:48:50	47.1	51.7	54.1
0	0	08Feb 11	10:33:30	40.8	41.8	47.8	0	0	08Feb 11	10:48:55	45.9	49.4	52.9
0	0	08Feb 11	10:33:35	41.0	42.3	48.0	0	0	08Feb 11	10:49:00	47.0	53.3	54.0
0	0	08Feb 11	10:33:40	40.7	41.7	47.7	0	0	08Feb 11	10:49:05	45.8	49.7	52.8
0	0	08Feb 11	10:33:45	41.4	42.4	48.4	0	0	08Feb 11	10:49:10	51.3	55.8	58.3
0	0	08Feb 11	10:33:50	41.5	43.0	48.5	0	0	08Feb 11	10:49:15	45.8	49.2	52.8
0	0	08Feb 11	10:33:55	40.7	41.3	47.7	0	0	08Feb 11	10:49:20	51.9	56.5	58.9
0	0	08Feb 11	10:34:00	41.9	44.4	48.9	0	0	08Feb 11	10:49:25	44.3	48.2	51.3
0	0	08Feb 11	10:34:05	41.8	42.7	48.8	0	0	08Feb 11	10:49:30	46.1	49.4	53.1
0	0	08Feb 11	10:34:10	43.7	45.9	50.7	0	0	08Feb 11	10:49:35	41.1	42.9	48.1
0	0	08Feb 11	10:34:15	43.8	47.2	50.8	0	0	08Feb 11	10:49:40	42.9	46.9	49.9
0	0	08Feb 11	10:34:20	5									

0	0	08Feb 11	10:52:40	45.9	48.9	52.9	0	0	08Feb 11	11:08:10	41.7	43.4	48.7
0	0	08Feb 11	10:52:45	46.2	48.8	53.2	0	0	08Feb 11	11:08:15	42.7	46.1	49.7
0	0	08Feb 11	10:52:50	51.0	58.3	58.0	0	0	08Feb 11	11:08:20	42.8	44.9	49.8
0	0	08Feb 11	10:52:55	53.1	61.1	60.1	0	0	08Feb 11	11:08:25	43.3	45.7	50.3
0	0	08Feb 11	10:53:00	47.2	49.3	54.2	0	0	08Feb 11	11:08:30	41.3	43.6	48.3
0	0	08Feb 11	10:53:05	46.9	50.4	53.8	0	0	08Feb 11	11:08:35	40.7	42.8	47.7
0	0	08Feb 11	10:53:10	61.1	65.3	68.1	0	0	08Feb 11	11:08:40	41.3	44.3	48.3
0	0	08Feb 11	10:53:15	53.4	62.6	60.4	0	0	08Feb 11	11:08:45	40.1	41.1	47.1
0	0	08Feb 11	10:53:20	46.8	52.3	53.8	0	0	08Feb 11	11:08:50	40.6	41.9	47.6
0	0	08Feb 11	10:53:25	44.2	49.4	51.2	0	0	08Feb 11	11:08:55	40.2	43.1	47.1
0	0	08Feb 11	10:53:30	46.8	52.1	53.8	0	0	08Feb 11	11:09:00	39.5	40.9	46.5
0	0	08Feb 11	10:53:35	42.9	45.3	49.9	0	0	08Feb 11	11:09:05	40.0	42.1	47.0
0	0	08Feb 11	10:53:40	44.9	49.9	51.9	0	0	08Feb 11	11:09:10	39.7	41.9	46.7
0	0	08Feb 11	10:53:45	45.1	49.8	52.1	0	0	08Feb 11	11:09:15	39.0	40.6	46.0
0	0	08Feb 11	10:53:50	53.7	64.9	60.6	0	0	08Feb 11	11:09:20	38.9	40.0	45.9
0	0	08Feb 11	10:53:55	71.2	78.0	78.2	0	0	08Feb 11	11:09:25	40.8	42.4	47.8
0	0	08Feb 11	10:54:00	53.5	59.7	60.5	0	0	08Feb 11	11:09:30	41.4	43.8	48.4
0	0	08Feb 11	10:54:05	48.0	55.7	55.0	0	0	08Feb 11	11:09:35	43.8	46.6	50.8
0	0	08Feb 11	10:54:10	42.1	45.2	49.1	0	0	08Feb 11	11:09:40	45.7	48.5	52.6
0	0	08Feb 11	10:54:15	45.4	53.5	52.3	0	0	08Feb 11	11:09:45	43.1	45.9	50.1
0	0	08Feb 11	10:54:20	42.9	45.0	49.8	0	0	08Feb 11	11:09:50	47.5	52.2	54.5
0	0	08Feb 11	10:54:25	43.8	46.4	50.7	0	0	08Feb 11	11:09:55	65.3	70.6	72.3
0	0	08Feb 11	10:54:30	49.0	57.7	56.0	0	0	08Feb 11	11:10:00	54.7	60.9	61.7
0	0	08Feb 11	10:54:35	54.7	63.0	61.6	0	0	08Feb 11	11:10:05	49.1	53.4	56.1
0	0	08Feb 11	10:54:40	46.5	50.5	53.5	0	0	08Feb 11	11:10:10	41.1	44.1	48.1
0	0	08Feb 11	10:54:45	42.8	45.8	49.8	0	0	08Feb 11	11:10:15	40.9	43.3	47.9
0	0	08Feb 11	10:54:50	43.0	46.2	50.0	0	0	08Feb 11	11:10:20	40.5	41.9	47.5
0	0	08Feb 11	10:54:55	48.0	57.7	55.0	0	0	08Feb 11	11:10:25	41.8	46.4	48.8
0	0	08Feb 11	10:55:00	50.3	61.9	57.3	0	0	08Feb 11	11:10:30	42.0	43.3	49.0
0	0	08Feb 11	10:55:05	46.6	49.8	53.6	0	0	08Feb 11	11:10:35	41.6	43.7	48.6
0	0	08Feb 11	10:55:10	48.0	51.5	55.0	0	0	08Feb 11	11:10:40	41.5	42.7	48.5
0	0	08Feb 11	10:55:15	44.3	49.1	51.3	0	0	08Feb 11	11:10:45	43.6	48.5	50.5
0	0	08Feb 11	10:55:20	43.5	48.2	50.5	0	0	08Feb 11	11:10:50	40.5	41.9	47.5
0	0	08Feb 11	10:55:25	48.4	53.1	55.4	0	0	08Feb 11	11:10:55	42.4	46.1	49.4
0	0	08Feb 11	10:55:30	43.8	47.7	50.8	0	0	08Feb 11	11:11:00	46.2	55.3	53.2
0	0	08Feb 11	10:55:35	43.1	46.7	50.1	0	0	08Feb 11	11:11:05	42.8	46.1	49.8
0	0	08Feb 11	10:55:40	47.6	53.3	54.6	0	0	08Feb 11	11:11:10	52.7	57.4	59.7
0	0	08Feb 11	10:55:45	45.4	51.6	52.4	0	0	08Feb 11	11:11:15	66.7	71.4	73.7
0	0	08Feb 11	10:55:50	44.7	47.2	51.7	0	0	08Feb 11	11:11:20	54.3	56.8	61.3
0	0	08Feb 11	10:55:55	44.7	49.4	51.7	0	0	08Feb 11	11:11:25	58.2	57.1	57.1
Stop	Key						0	0	08Feb 11	11:11:30	45.1	49.8	52.1
Run	Key						0	0	08Feb 11	11:11:35	42.3	43.3	49.3
Measurement	4a						0	0	08Feb 11	11:11:40	41.4	45.1	48.4
0	0	08Feb 11	11:01:00	45.4	49.0	52.4	0	0	08Feb 11	11:11:45	40.2	41.6	47.2
0	0	08Feb 11	11:01:05	49.4	54.7	56.4	0	0	08Feb 11	11:11:50	42.0	47.7	47.7
0	0	08Feb 11	11:01:10	65.2	69.7	72.2	0	0	08Feb 11	11:11:55	43.5	45.8	50.5
0	0	08Feb 11	11:01:15	57.0	63.8	64.0	0	0	08Feb 11	11:12:00	41.7	45.9	48.7
0	0	08Feb 11	11:01:20	51.3	55.1	58.3	0	0	08Feb 11	11:12:05	40.8	42.3	47.8
0	0	08Feb 11	11:01:25	49.8	58.2	56.8	0	0	08Feb 11	11:12:10	45.0	53.3	52.0
0	0	08Feb 11	11:01:30	42.0	43.7	49.0	0	0	08Feb 11	11:12:15	51.1	54.1	58.0
0	0	08Feb 11	11:01:35	41.3	42.5	48.3	0	0	08Feb 11	11:12:20	56.7	62.8	63.6
0	0	08Feb 11	11:01:40	40.8	52.9	47.8	0	0	08Feb 11	11:12:25	44.4	48.3	51.4
0	0	08Feb 11	11:01:45	42.3	52.1	49.3	0	0	08Feb 11	11:12:30	43.4	52.7	50.4
0	0	08Feb 11	11:01:50	39.2	40.1	46.2	0	0	08Feb 11	11:12:35	43.1	46.8	50.1
0	0	08Feb 11	11:01:55	40.7	43.1	47.7	0	0	08Feb 11	11:12:40	44.0	51.2	51.0
0	0	08Feb 11	11:02:00	40.6	45.7	47.5	0	0	08Feb 11	11:12:45	42.0	43.6	49.0
0	0	08Feb 11	11:02:05	40.0	41.5	47.0	0	0	08Feb 11	11:12:50	42.9	45.9	49.9
0	0	08Feb 11	11:02:10	40.0	42.1	47.0	0	0	08Feb 11	11:12:55	42.5	46.3	49.5
0	0	08Feb 11	11:02:15	40.5	45.5	47.5	0	0	08Feb 11	11:13:00	44.3	50.9	51.3
0	0	08Feb 11	11:02:20	41.4	42.6	48.4	0	0	08Feb 11	11:13:05	43.5	47.1	50.5
0	0	08Feb 11	11:02:25	41.4	42.8	48.4	0	0	08Feb 11	11:13:10	45.2	47.8	52.2
0	0	08Feb 11	11:02:30	41.4	47.1	48.4	0	0	08Feb 11	11:13:15	43.0	46.6	50.0
0	0	08Feb 11	11:02:35	40.3	43.3	47.3	0	0	08Feb 11	11:13:20	42.2	47.1	49.2
0	0	08Feb 11	11:02:40	40.7	45.7	47.7	0	0	08Feb 11	11:13:25	43.8	47.8	50.7
0	0	08Feb 11	11:02:45	40.9	45.8	47.9	0	0	08Feb 11	11:13:30	47.3	52.7	54.3
0	0	08Feb 11	11:02:50	40.6	44.0	47.6	0	0	08Feb 11	11:13:35	50.4	58.4	57.4
0	0	08Feb 11	11:02:55	40.3	43.8	47.3	0	0	08Feb 11	11:13:40	56.5	62.1	63.5
0	0	08Feb 11	11:03:00	39.7	40.6	46.7	0	0	08Feb 11	11:13:45	67.3	71.6	74.2
0	0	08Feb 11	11:03:05	40.4	41.7	47.4	0	0	08Feb 11	11:13:50	55.5	60.7	62.5
0	0	08Feb 11	11:03:10	39.1	42.0	46.1	0	0	08Feb 11	11:13:55	52.4	54.9	59.4
0	0	08Feb 11	11:03:15	40.9	43.3	47.9	0	0	08Feb 11	11:14:00	53.1	56.7	60.1
0	0	08Feb 11	11:03:20	44.9	49.1	51.9	0	0	08Feb 11	11:14:05	45.9	47.9	52.9
0	0	08Feb 11	11:03:25	41.2	47.3	48.2	0	0	08Feb 11	11:14:10	43.7	47.3	50.7
0	0	08Feb 11	11:03:30	42.1	48.1	49.1	0	0	08Feb 11	11:14:15	45.7	48.6	52.7
0	0	08Feb 11	11:03:35	42.7	47.2	49.7	0	0	08Feb 11	11:14:20	54.8	60.8	61.8
0	0	08Feb 11	11:03:40	39.7	41.5	46.7	0	0	08Feb 11	11:14:25	55.1	61.7	52.1
0	0	08Feb 11	11:03:45	41.2	42.7	48.2	0	0	08Feb 11	11:14:30	50.4	56.3	57.4
0	0	08Feb 11	11:03:50	41.3	43.2	48.3	0	0	08Feb 11	11:14:35	56.0	60.8	63.0
0	0	08Feb 11	11:03:55	41.7	46.5	48.7	0	0	08Feb 11	11:14:40	51.4	56.4	58.4
0	0	08Feb 11	11:04:00	42.2	47.5	49.2	0	0	08Feb 11	11:14:45	45.0	49.3	52.0
0	0	08Feb 11	11:04:05	44.8	53.0	51.8	0	0	08Feb 11	11:14:50	45.4	50.2	52.4
0	0	08Feb 11	11:04:10	42.3	45.8	49.3	0	0	08Feb 11	11:14:55	42.4	45.4	49.4
0	0	08Feb 11	11:04:15	42.2	45.3	49.2	0	0	08Feb 11	11:15:00	44.5	47.1	51.5
0	0	08Feb 11	11:04:20	43.9	48.3	50.9	0	0	08Feb 11	11:15:05	49.0	53.8	56.0
0	0	08Feb 11	11:04:25	43.6	48.0	50.6	0	0	08Feb 11	11:15:10	55.3	63.6	62.3
0	0	08Feb 11	11:04:30	45.1	47.6	52.0	0	0	08Feb 11	11:15:15	45.4	50.4	52.4
0	0	08Feb 11	11:04:35	45.7	50.1	52.7	0	0	08Feb 11	11:15:20	60.4	67.7	67.4
0	0	08Feb 11	11:04:40	47.2	53.3	54.2	0	0	08Feb 11	11:15:25	73.6	77.9	74.8
0	0	08Feb 11	11:04:45	47.0	54.4	54.0	0	0	08Feb 11	11:15:30	48.3	52.4	55.3
0	0	08Feb 11	11:04:50	44.9	49.0	51.9	0	0	08Feb 11	11:15:35	45.7	49.2	52.6
0	0	08Feb 11	11:04:55	42.8	44.3	49.8	0	0	08Feb 11	11:15:40	44.8	48.2	51.8
0	0	08Feb 11	11:05:00	45.0	49.7	52.0	0	0	08Feb 11	11:15:45	45.1	49.4	52.1
0	0	08Feb 11	11:05:05	41.8	43.2	48.8	0	0	08Feb 11	11:15:50	43.2	46.6	50.2
0	0	08Feb 11	11:05:10	42.1	44.6	49.1	0	0	08Feb 11	11:15:55	43.7	47.1	50.3
0	0	08Feb 11	11:05:15	40.4	41.7	47.4	0	0	08Feb 11	11:16:00	44.9	46.3	51.9

0	0	08Feb	11	11:29:35	55.4	62.2	62.4	0	0	08Feb	11	11:40:20	57.8	65.2	64.8
0	0	08Feb	11	11:29:40	66.6	73.2	73.6	0	0	08Feb	11	11:40:25	62.2	67.3	69.2
0	0	08Feb	11	11:29:45	51.7	54.6	58.7	0	0	08Feb	11	11:40:30	46.0	48.7	53.0
0	0	08Feb	11	11:29:50	50.1	55.2	57.0	0	0	08Feb	11	11:40:35	44.6	47.4	51.6
0	0	08Feb	11	11:29:55	50.9	55.5	57.9	0	0	08Feb	11	11:40:40	45.1	51.8	52.1
0	0	08Feb	11	11:30:00	49.7	54.0	56.6	0	0	08Feb	11	11:40:45	45.9	52.0	52.9
0	0	08Feb	11	11:30:05	46.3	50.5	53.3	0	0	08Feb	11	11:40:50	45.4	50.4	52.4
0	0	08Feb	11	11:30:10	47.7	52.3	54.6	0	0	08Feb	11	11:40:55	44.1	48.4	51.1
0	0	08Feb	11	11:30:15	47.3	49.7	54.3	0	0	08Feb	11	11:41:00	45.7	50.0	52.7
0	0	08Feb	11	11:30:20	46.7	48.8	53.7	0	0	08Feb	11	11:41:05	45.1	50.8	52.1
0	0	08Feb	11	11:30:25	45.6	47.2	52.6	0	0	08Feb	11	11:41:10	45.9	53.6	52.9
0	0	08Feb	11	11:30:30	45.2	49.8	52.2	0	0	08Feb	11	11:41:15	44.3	48.1	51.3
0	0	08Feb	11	11:30:35	47.0	50.7	54.0	0	0	08Feb	11	11:41:20	47.4	54.1	54.4
0	0	08Feb	11	11:30:40	45.4	48.1	52.4	0	0	08Feb	11	11:41:25	45.7	53.5	52.7
0	0	08Feb	11	11:30:45	43.0	45.2	50.0	0	0	08Feb	11	11:41:30	44.1	48.5	51.1
0	0	08Feb	11	11:30:50	44.5	48.3	51.5	0	0	08Feb	11	11:41:35	44.1	50.4	51.1
0	0	08Feb	11	11:30:55	44.7	47.4	51.7	0	0	08Feb	11	11:41:40	44.9	47.2	51.9
0	0	08Feb	11	11:31:00	62.1	69.9	69.1	0	0	08Feb	11	11:41:45	48.4	59.1	55.4
0	0	08Feb	11	11:31:05	60.6	69.6	67.6	0	0	08Feb	11	11:41:50	52.5	57.1	59.5
0	0	08Feb	11	11:31:10	45.7	49.4	52.6	0	0	08Feb	11	11:41:55	50.4	54.4	57.4
0	0	08Feb	11	11:31:15	45.5	48.4	52.5	0	0	08Feb	11	11:42:00	54.1	54.1	61.1
0	0	08Feb	11	11:31:20	46.0	48.9	53.0	0	0						
0	0	08Feb	11	11:31:25	43.9	45.0	50.9	0	0						
0	0	08Feb	11	11:31:30	44.5	47.4	51.5	0	0						
0	0	08Feb	11	11:31:35	44.6	48.2	51.6	0	0						
0	0	08Feb	11	11:31:40	42.5	44.4	49.5	0	0						
0	0	08Feb	11	11:31:45	44.4	47.9	51.4	0	0						
0	0	08Feb	11	11:31:50	46.0	49.2	53.0	0	0						
0	0	08Feb	11	11:31:55	44.5	48.1	51.5	0	0						
0	0	08Feb	11	11:32:00	45.3	47.9	52.2	0	0						
0	0	08Feb	11	11:32:05	45.5	48.3	52.5	0	0						
0	0	08Feb	11	11:32:10	46.4	49.7	53.4	0	0						
0	0	08Feb	11	11:32:15	48.6	53.0	55.5	0	0						
0	0	08Feb	11	11:32:20	47.8	50.9	54.8	0	0						
0	0	08Feb	11	11:32:25	44.8	48.2	51.8	0	0						
0	0	08Feb	11	11:32:30	43.9	45.9	50.9	0	0						
0	0	08Feb	11	11:32:35	43.6	45.4	50.6	0	0						
0	0	08Feb	11	11:32:40	43.6	45.3	50.6	0	0						
0	0	08Feb	11	11:32:45	46.0	48.4	53.0	0	0						
0	0	08Feb	11	11:32:50	45.5	47.2	52.5	0	0						
0	0	08Feb	11	11:32:55	47.0	49.3	54.0	0	0						
0	0	08Feb	11	11:33:00	47.6	50.8	54.6	0	0						
0	0	08Feb	11	11:33:05	47.8	51.3	54.8	0	0						
0	0	08Feb	11	11:33:10	47.5	49.9	54.5	0	0						
0	0	08Feb	11	11:33:15	47.5	49.8	54.5	0	0						
0	0	08Feb	11	11:33:20	47.0	48.7	54.0	0	0						
0	0	08Feb	11	11:33:25	49.2	53.0	56.2	0	0						
0	0	08Feb	11	11:33:30	48.5	53.4	55.5	0	0						
0	0	08Feb	11	11:33:35	50.5	55.4	57.5	0	0						
0	0	08Feb	11	11:33:40	48.1	49.9	55.1	0	0						
0	0	08Feb	11	11:33:45	52.6	56.7	59.6	0	0						
0	0	08Feb	11	11:33:50	48.8	51.8	55.8	0	0						
0	0	08Feb	11	11:33:55	47.5	48.4	54.5	0	0						
0	0	08Feb	11	11:34:00	51.9	56.5	58.9	0	0						
0	0	08Feb	11	11:34:05	49.2	51.5	56.2	0	0						
0	0	08Feb	11	11:34:10	47.3	51.2	54.3	0	0						
0	0	08Feb	11	11:34:15	47.1	49.9	54.0	0	0						
0	0	08Feb	11	11:34:20	45.5	48.4	52.5	0	0						
0	0	08Feb	11	11:34:25	46.6	49.2	53.6	0	0						
0	0	08Feb	11	11:34:30	45.7	48.2	52.7	0	0						
0	0	08Feb	11	11:34:35	44.5	47.9	51.5	0	0						
0	0	08Feb	11	11:34:40	45.8	48.7	52.8	0	0						
0	0	08Feb	11	11:34:45	45.8	48.7	52.8	0	0						
0	0	08Feb	11	11:34:50	43.6	44.5	50.6	0	0						
0	0	08Feb	11	11:34:55	43.6	47.3	50.6	0	0						
0	0	08Feb	11	11:35:00	43.6	45.0	50.6	0	0						
0	0	08Feb	11	11:35:05	43.1	44.0	50.1	0	0						
0	0	08Feb	11	11:35:10	43.9	47.9	50.9	0	0						
0	0	08Feb	11	11:35:15	45.7	47.7	52.7	0	0						
0	0	08Feb	11	11:35:20	45.0	46.7	52.0	0	0						
0	0	08Feb	11	11:35:25	44.4	45.3	51.4	0	0						
0	0	08Feb	11	11:35:30	44.8	46.8	51.8	0	0						
0	0	08Feb	11	11:35:35	44.9	45.8	51.9	0	0						
0	0	08Feb	11	11:35:40	45.2	49.0	52.2	0	0						
0	0	08Feb	11	11:35:45	43.9	45.9	50.9	0	0						
0	0	08Feb	11	11:35:50	44.4	47.2	51.3	0	0						
0	0	08Feb	11	11:35:55	44.2	47.4	51.2	0	0						
0	0	08Feb	11	11:36:00	45.8	48.8	52.8	0	0						
0	0	08Feb	11	11:36:05	46.6	48.3	53.6	0	0						
0	0	08Feb	11	11:36:10	46.2	49.8	53.2	0	0						
0	0	08Feb	11	11:36:15	48.5	52.3	55.5	0	0						
0	0	08Feb	11	11:36:20	44.3	45.5	51.2	0	0						
0	0	08Feb	11	11:36:25	44.1	46.7	51.1	0	0						
0	0	08Feb	11	11:36:30	44.4	45.5	51.4	0	0						
0	0	08Feb	11	11:36:35	45.1	46.9	52.1	0	0						
0	0	08Feb	11	11:36:40	44.8	47.7	51.8	0	0						
0	0	08Feb	11	11:36:45	44.3	46.8	51.3	0	0						
0	0	08Feb	11	11:36:50	44.5	47.2	51.5	0	0						
0	0	08Feb	11	11:36:55	45.8	49.7	52.7	0	0						
0	0	08Feb	11	11:37:00	49.7	54.4	56.7	0	0						
0	0	08Feb	11	11:37:05	48.0	51.2	55.0	0	0						
0	0	08Feb	11	11:37:10	48.4	54.2	55.4	0	0						
0	0	08Feb	11	11:37:15	45.3	47.9	52.2	0	0						
0	0	08Feb	11	11:37:20	47.1	52.9	54.1	0	0						
0	0	08Feb	11	11:37:25	43.7	45.0	50.7	0	0						
0	0	08Feb	11	11:37:30	44.4	47.0	51.4	0	0						
0	0	08Feb	11	11:37:35	44.0	46.0	51.0	0	0						
0	0	08Feb	11	11:37:40	45.6	51.0	52.6	0	0						
0	0	08Feb	11	11:37:45	56.0	63.5	63.0	0	0						
0	0	08Feb	11	11:37:50	66.6	73.1	73.6	0	0						
0	0	08Feb	11	11:37:55	51.1	55.3	58.1	0	0						
0	0	08Feb	11	11:38:00	47.9	53.4	54.9	0	0						
0	0	08Feb	11	11:38:05	47.2	49.4	54.2	0	0						
0	0	08Feb	11	11:38:10	47.0	48.9	54.0	0	0						
0	0	08Feb	11	11:38:15	45.0	46.4	52.0	0	0						
0	0	08Feb	11	11:38:20	44.1	45.0	51.1	0	0						
0	0	08Feb	11	11:38:25	43.8	44.9	50.8	0	0						
0	0	08Feb	11	11:38:30	46.1	52.4	53.1	0	0						
0	0	08Feb	11	11:38:35</											

0	0	08Feb 11	11:59:45	53.4	56.9	60.4	0	0	08Feb 11	12:26:10	81.2	92.2	88.2
0	0	08Feb 11	11:59:50	52.8	56.4	59.7	0	0	08Feb 11	12:26:15	71.7	75.3	78.7
0	0	08Feb 11	11:59:55	52.3	55.0	59.3	0	0	08Feb 11	12:26:20	69.3	75.7	76.3
0	0	08Feb 11	12:00:00	54.7	57.4	61.6	0	0	08Feb 11	12:26:25	75.8	80.7	82.8
0	0	08Feb 11	12:00:05	54.2	57.2	61.2	0	0	08Feb 11	12:26:30	72.8	80.2	79.8
0	0	08Feb 11	12:00:10	54.0	55.7	61.0	0	0	08Feb 11	12:26:35	70.3	71.5	77.3
0	0	08Feb 11	12:00:15	66.3	71.7	73.3	0	0	08Feb 11	12:26:40	70.4	74.9	77.4
0	0	08Feb 11	12:00:20	61.8	68.0	68.8	0	0	08Feb 11	12:26:45	74.8	79.9	81.8
0	0	08Feb 11	12:00:25	53.2	55.5	60.2	0	0	08Feb 11	12:26:50	75.9	78.9	82.9
0	0	08Feb 11	12:00:30	52.8	56.0	59.8	0	0	08Feb 11	12:26:55	74.6	77.2	81.6
0	0	08Feb 11	12:00:35	54.6	56.9	61.6	0	0	08Feb 11	12:27:00	75.2	78.7	82.2
0	0	08Feb 11	12:00:40	55.7	58.1	62.6	0	0	08Feb 11	12:27:05	75.1	77.2	82.1
0	0	08Feb 11	12:00:45	53.1	55.5	60.1	0	0	08Feb 11	12:27:10	71.0	72.6	78.0
0	0	08Feb 11	12:00:50	50.7	52.1	57.7	0	0	08Feb 11	12:27:15	69.5	73.9	76.5
0	0	08Feb 11	12:00:55	52.2	54.9	59.2	0	0	08Feb 11	12:27:20	72.5	76.7	79.5
0	0	08Feb 11	12:01:00	52.0	53.5	59.0	0	0	08Feb 11	12:27:25	71.5	74.9	78.5
0	0	08Feb 11	12:01:05	52.7	57.9	59.6	0	0	08Feb 11	12:27:30	69.7	74.7	76.7
0	0	08Feb 11	12:01:10	61.3	67.9	68.2	0	0	08Feb 11	12:27:35	65.2	67.3	72.2
0	0	08Feb 11	12:01:15	69.4	75.7	76.4	0	0	08Feb 11	12:27:40	65.2	67.8	72.2
0	0	08Feb 11	12:01:20	69.7	75.2	76.7	0	0	08Feb 11	12:27:45	78.3	86.4	85.2
0	0	08Feb 11	12:01:25	55.4	59.1	62.4	0	0	08Feb 11	12:27:50	79.5	86.7	86.5
0	0	08Feb 11	12:01:30	54.3	56.7	61.3	0	0	08Feb 11	12:27:55	74.2	79.3	81.2
0	0	08Feb 11	12:01:35	53.2	55.4	60.2	0	0	08Feb 11	12:28:00	72.7	77.8	79.7
0	0	08Feb 11	12:01:40	53.9	58.6	60.8	0	0	08Feb 11	12:28:05	71.2	74.2	78.2
0	0	08Feb 11	12:01:45	54.3	56.6	61.3	0	0	08Feb 11	12:28:10	65.2	71.8	72.2
0	0	08Feb 11	12:01:50	54.9	57.4	61.9	0	0	08Feb 11	12:28:15	64.4	66.6	71.3
0	0	08Feb 11	12:01:55	58.5	65.5	65.5	0	0	08Feb 11	12:28:20	62.4	65.7	69.4
0	0	08Feb 11	12:02:00	67.6	72.5	74.6	0	0	08Feb 11	12:28:25	64.1	66.6	71.1
0	0	08Feb 11	12:02:05	63.4	69.7	70.4	0	0	08Feb 11	12:28:30	72.0	74.2	79.0
0	0	08Feb 11	12:02:10	63.5	69.7	70.5	0	0	08Feb 11	12:28:35	67.8	72.1	74.8
0	0	08Feb 11	12:02:15	56.9	59.2	63.9	0	0	08Feb 11	12:28:40	70.6	74.6	77.5
0	0	08Feb 11	12:02:20	54.4	57.7	61.4	0	0	08Feb 11	12:28:45	65.5	68.9	72.5
0	0	08Feb 11	12:02:25	50.4	53.6	57.4	0	0	08Feb 11	12:28:50	67.9	69.6	74.8
0	0	08Feb 11	12:02:30	51.9	53.5	58.9	0	0	08Feb 11	12:28:55	68.9	74.7	75.8
0	0	08Feb 11	12:02:35	53.2	56.6	60.1	0	0	08Feb 11	12:29:00	75.7	81.9	82.7
0	0	08Feb 11	12:02:40	53.1	54.2	60.0	0	0	08Feb 11	12:29:05	76.3	78.9	83.3
0	0	08Feb 11	12:02:45	56.7	58.5	63.7	0	0	08Feb 11	12:29:10	76.6	80.7	83.6
0	0	08Feb 11	12:02:50	57.1	58.9	64.1	0	0	08Feb 11	12:29:15	75.4	79.1	82.4
0	0	08Feb 11	12:02:55	56.1	57.7	63.1	0	0	08Feb 11	12:29:20	73.1	75.7	80.1
0	0	08Feb 11	12:03:00	58.2	63.2	65.1	0	0	08Feb 11	12:29:25	70.5	71.9	77.5
0	0	08Feb 11	12:03:05	53.0	64.1	60.0	0	0	08Feb 11	12:29:30	71.3	75.7	78.3
0	0	08Feb 11	12:03:10	53.5	55.9	60.5	0	0	08Feb 11	12:29:35	77.6	81.6	84.6
0	0	08Feb 11	12:03:15	54.9	57.9	61.9	0	0	08Feb 11	12:29:40	76.3	78.9	83.3
0	0	08Feb 11	12:03:20	54.5	55.7	61.5	0	0	08Feb 11	12:29:45	72.7	77.3	79.7
0	0	08Feb 11	12:03:25	54.0	56.2	61.0	0	0	08Feb 11	12:29:50	63.9	69.2	70.9
0	0	08Feb 11	12:03:30	52.7	54.1	59.6	0	0	08Feb 11	12:29:55	74.2	76.8	81.2
0	0	08Feb 11	12:03:35	51.0	53.7	58.0	0	0	08Feb 11	12:30:00	66.5	74.1	73.5
0	0	08Feb 11	12:03:40	52.8	55.4	59.8	0	0	08Feb 11	12:30:05	73.8	77.7	80.8
0	0	08Feb 11	12:03:45	54.3	56.2	61.3	0	0	08Feb 11	12:30:10	65.5	67.1	72.5
0	0	08Feb 11	12:03:50	54.1	55.2	61.1	0	0	08Feb 11	12:30:15	69.4	79.1	76.4
0	0	08Feb 11	12:03:55	51.8	53.6	58.8	0	0	08Feb 11	12:30:20	74.9	80.2	81.9
0	0	08Feb 11	12:04:00	53.6	55.7	60.5	0	0	08Feb 11	12:30:25	70.4	72.9	77.4
0	0	08Feb 11	12:04:05	55.8	58.1	62.8	0	0	08Feb 11	12:30:30	73.7	79.4	80.7
0	0	08Feb 11	12:04:10	56.5	60.7	63.5	0	0	08Feb 11	12:30:35	75.1	78.7	82.0
0	0	08Feb 11	12:04:15	51.6	54.0	58.6	0	0	08Feb 11	12:30:40	77.3	81.9	84.2
0	0	08Feb 11	12:04:20	58.4	61.6	65.3	0	0	08Feb 11	12:30:45	73.8	77.9	80.7
0	0	08Feb 11	12:04:25	59.6	61.5	66.6	0	0	08Feb 11	12:30:50	71.8	74.6	78.8
0	0	08Feb 11	12:04:30	58.6	62.5	65.5	0	0	08Feb 11	12:30:55	69.3	73.7	76.3
0	0	08Feb 11	12:04:35	44.3	45.6	51.3	0	0	08Feb 11	12:31:00	71.4	75.8	78.4
0	0	08Feb 11	12:04:40	47.2	50.9	54.2	0	0	08Feb 11	12:31:05	73.2	76.8	80.2
0	0	08Feb 11	12:04:45	58.8	62.0	65.8	0	0	08Feb 11	12:31:10	65.1	67.6	72.1
0	0	08Feb 11	12:04:50	54.6	60.2	61.6	0	0	08Feb 11	12:31:15	73.5	78.9	80.5
0	0	08Feb 11	12:04:55	45.1	46.8	52.1	0	0	08Feb 11	12:31:20	73.0	79.8	80.0
0	0	08Feb 11	12:05:00	43.2	45.5	50.2	0	0	08Feb 11	12:31:25	74.9	79.8	81.8
0	0	08Feb 11	12:05:05	43.5	47.8	50.5	0	0	08Feb 11	12:31:30	79.9	81.3	86.9
0	0	08Feb 11	12:05:10	45.5	48.9	52.5	0	0	08Feb 11	12:31:35	74.2	78.4	81.2
0	0	08Feb 11	12:05:15	46.0	47.9	53.0	0	0	08Feb 11	12:31:40	74.3	79.6	81.3
0	0	08Feb 11	12:05:20	44.5	47.2	51.5	0	0	08Feb 11	12:31:45	68.8	71.3	75.8
0	0	08Feb 11	12:05:25	48.0	54.7	55.0	0	0	08Feb 11	12:31:50	68.0	73.7	75.0
0	0	08Feb 11	12:05:30	52.1	56.1	59.1	0	0	08Feb 11	12:31:55	68.0	73.7	75.0
0	0	08Feb 11	12:05:35	66.7	72.0	73.7	0	0	08Feb 11	12:32:00	68.1	72.7	75.0
0	0	08Feb 11	12:05:40	68.1	70.8	75.1	0	0	08Feb 11	12:32:05	70.6	74.3	77.6
0	0	08Feb 11	12:05:45	67.5	72.5	74.5	0	0	08Feb 11	12:32:10	77.8	81.6	84.8
0	0	08Feb 11	12:05:50	53.7	59.9	60.6	0	0	08Feb 11	12:32:15	77.5	81.8	84.5
0	0	08Feb 11	12:05:55	49.6	52.1	56.5	0	0	08Feb 11	12:32:20	75.8	78.7	82.8
0	0	08Feb 11	12:06:00	47.9	47.9	54.9	0	0	08Feb 11	12:32:25	73.9	77.6	80.9
0	0	08Feb 11	12:22:00	72.5	78.4	79.5	0	0	08Feb 11	12:32:30	76.0	81.1	83.0
0	0	08Feb 11	12:22:05	69.9	76.3	76.9	0	0	08Feb 11	12:32:35	72.6	76.8	79.6
0	0	08Feb 11	12:22:10	76.8	81.4	83.7	0	0	08Feb 11	12:32:40	74.7	77.3	81.7
0	0	08Feb 11	12:22:15	72.7	79.2	79.7	0	0	08Feb 11	12:32:45	72.5	75.8	79.5
0	0	08Feb 11	12:22:20	76.2	80.9	83.2	0	0	08Feb 11	12:32:50	72.2	77.6	79.2
0	0	08Feb 11	12:22:25	76.8	82.2	83.8	0	0	08Feb 11	12:32:55	63.2	65.1	70.2
0	0	08Feb 11	12:22:30	73.2	76.7	80.2	0	0	08Feb 11	12:33:00	64.4	67.3	71.4
0	0	08Feb 11	12:22:35	62.9	70.2	69.9	0	0	08Feb 11	12:33:05	69.6	70.9	76.6
0	0	08Feb 11	12:22:40	68.5	75.7	75.5	0	0	08Feb 11	12:33:10	66.1	71.7	73.0
0	0	08Feb 11	12:22:45	73.5	78.9	80.5	0	0	08Feb 11	12:33:15	71.3	77.0	78.2
0	0	08Feb 11	12:22:50	68.9	74.8	75.9	0	0	08Feb 11	12:33:20	78.4	82.1	85.4
0	0	08Feb 11	12:22:55	68.6	73.2	75.6	0	0	08Feb 11	12:33:25	73.7	78.5	80.7
0	0	08Feb 11	12:23:00	66.4	68.5	73.4	0	0	08Feb 11	12:33:30	73.9	75.2	80.8
0	0	08Feb 11	12:23:05	64.2	67.2	71.2	0	0	08Feb 11	12:33:35	70.4	74.2	77.4
0	0	08Feb 11	12:23:10	76.1	80.0	83.1	0	0	08Feb 11	12:33:40	61.3	65.7	68.3
0	0	08Feb 11	12:23:15	77.4	82.0	84.3	0	0	08Feb 11	12:33:45	68.7	71.4	75.7
0	0	08Feb 11	12:23:20	74.0	81.7	81.0	0	0	08Feb 11	12:33:50	68.6	75.7	75.5
0	0	08Feb 11	12:23:25	71.7	73.5	78.7	0	0	08Feb 11	12:33:55	70.9	80.8	77.9
0	0	08Feb 11	12:23:30	6									

0	0	08Feb	11	12:36:55	77.6	82.1	84.6	0	0	08Feb	11	13:40:20	52.5	53.7	59.5
0	0	08Feb	11	12:37:00	78.0	78.0	85.0	0	0	08Feb	11	13:40:25	52.6	53.8	59.6
Stop	Key							0	0	08Feb	11	13:40:30	53.3	54.4	60.3
Run	Key							0	0	08Feb	11	13:40:35	53.4	54.5	60.4
Measurement	8a							0	0	08Feb	11	13:40:40	54.1	55.9	61.1
0	0	08Feb	11	13:30:00	54.2	56.6	61.2	0	0	08Feb	11	13:40:45	55.2	57.1	62.2
0	0	08Feb	11	13:30:05	53.6	55.5	60.6	0	0	08Feb	11	13:40:50	51.5	52.4	58.5
0	0	08Feb	11	13:30:10	51.2	55.5	58.2	0	0	08Feb	11	13:40:55	50.0	51.8	57.0
0	0	08Feb	11	13:30:15	48.8	50.5	55.8	0	0	08Feb	11	13:41:00	49.7	51.3	56.7
0	0	08Feb	11	13:30:20	47.7	49.4	54.7	0	0	08Feb	11	13:41:05	49.7	52.7	56.7
0	0	08Feb	11	13:30:25	48.3	50.5	55.3	0	0	08Feb	11	13:41:10	48.4	49.4	55.4
0	0	08Feb	11	13:30:30	49.4	51.1	56.4	0	0	08Feb	11	13:41:15	46.9	48.3	53.8
0	0	08Feb	11	13:30:35	48.5	50.0	55.5	0	0	08Feb	11	13:41:20	47.6	48.9	54.6
0	0	08Feb	11	13:30:40	49.9	52.2	56.9	0	0	08Feb	11	13:41:25	48.3	49.8	55.2
0	0	08Feb	11	13:30:45	51.6	53.5	58.6	0	0	08Feb	11	13:41:30	47.3	48.1	54.3
0	0	08Feb	11	13:30:50	51.8	53.0	58.8	0	0	08Feb	11	13:41:35	47.4	49.4	54.4
0	0	08Feb	11	13:30:55	53.5	58.8	60.5	0	0	08Feb	11	13:41:40	50.0	51.1	57.0
0	0	08Feb	11	13:31:00	53.0	54.9	60.0	0	0	08Feb	11	13:41:45	47.9	48.8	54.9
0	0	08Feb	11	13:31:05	54.3	56.9	61.3	0	0	08Feb	11	13:41:50	50.3	52.1	57.3
0	0	08Feb	11	13:31:10	60.0	66.3	67.0	0	0	08Feb	11	13:41:55	50.7	51.6	57.7
0	0	08Feb	11	13:31:15	51.9	59.4	58.9	0	0	08Feb	11	13:42:00	51.0	51.9	58.0
0	0	08Feb	11	13:31:20	54.5	60.8	61.5	0	0	08Feb	11	13:42:05	51.8	52.6	58.7
0	0	08Feb	11	13:31:25	52.5	54.6	59.5	0	0	08Feb	11	13:42:10	52.1	53.5	59.1
0	0	08Feb	11	13:31:30	55.6	59.3	62.6	0	0	08Feb	11	13:42:15	51.4	52.9	58.4
0	0	08Feb	11	13:31:35	58.5	62.3	65.5	0	0	08Feb	11	13:42:20	51.1	52.8	58.1
0	0	08Feb	11	13:31:40	54.1	57.3	61.0	0	0	08Feb	11	13:42:25	49.5	51.6	56.5
0	0	08Feb	11	13:31:45	53.1	54.4	60.1	0	0	08Feb	11	13:42:30	49.6	50.9	56.6
0	0	08Feb	11	13:31:50	53.2	55.4	60.2	0	0	08Feb	11	13:42:35	49.0	50.5	56.0
0	0	08Feb	11	13:31:55	52.2	54.0	59.2	0	0	08Feb	11	13:42:40	49.8	51.0	56.8
0	0	08Feb	11	13:32:00	49.9	51.3	56.9	0	0	08Feb	11	13:42:45	49.0	50.7	56.0
0	0	08Feb	11	13:32:05	48.7	51.2	55.7	0	0	08Feb	11	13:42:50	47.7	48.5	54.7
0	0	08Feb	11	13:32:10	47.5	48.5	54.5	0	0	08Feb	11	13:42:55	47.9	50.0	54.9
0	0	08Feb	11	13:32:15	46.9	47.9	53.9	0	0	08Feb	11	13:43:00	48.2	49.7	55.1
0	0	08Feb	11	13:32:20	46.9	47.9	53.9	0	0	08Feb	11	13:43:05	48.4	49.5	55.4
0	0	08Feb	11	13:32:25	47.0	48.8	54.0	0	0	08Feb	11	13:43:10	49.4	53.5	56.4
0	0	08Feb	11	13:32:30	48.6	49.8	55.6	0	0	08Feb	11	13:43:15	67.5	72.7	74.5
0	0	08Feb	11	13:32:35	51.3	53.7	58.3	0	0	08Feb	11	13:43:20	60.2	66.7	67.2
0	0	08Feb	11	13:32:40	49.2	52.9	56.2	0	0	08Feb	11	13:43:25	51.1	53.5	58.1
0	0	08Feb	11	13:32:45	50.2	54.6	57.1	0	0	08Feb	11	13:43:30	50.0	53.0	57.0
0	0	08Feb	11	13:32:50	51.4	52.7	58.4	0	0	08Feb	11	13:43:35	54.1	59.7	61.1
0	0	08Feb	11	13:32:55	52.8	54.5	59.7	0	0	08Feb	11	13:43:40	58.0	63.8	65.0
0	0	08Feb	11	13:33:00	54.1	54.9	61.1	0	0	08Feb	11	13:43:45	52.7	59.5	59.7
0	0	08Feb	11	13:33:05	53.7	55.5	60.6	0	0	08Feb	11	13:43:50	54.3	59.8	61.3
0	0	08Feb	11	13:33:10	53.5	56.6	60.5	0	0	08Feb	11	13:43:55	52.3	54.5	59.3
0	0	08Feb	11	13:33:15	51.5	54.6	58.5	0	0	08Feb	11	13:44:00	52.5	53.6	59.5
0	0	08Feb	11	13:33:20	51.2	52.1	58.2	0	0	08Feb	11	13:44:05	51.9	54.5	58.9
0	0	08Feb	11	13:33:25	49.4	51.2	56.4	0	0	08Feb	11	13:44:10	50.7	52.1	57.7
0	0	08Feb	11	13:33:30	50.7	52.0	57.7	0	0	08Feb	11	13:44:15	51.8	54.3	58.8
0	0	08Feb	11	13:33:35	49.5	50.5	56.5	0	0	08Feb	11	13:44:20	51.2	53.0	58.2
0	0	08Feb	11	13:33:40	52.6	54.6	59.5	0	0	08Feb	11	13:44:25	49.2	51.8	56.2
0	0	08Feb	11	13:33:45	68.9	74.6	75.9	0	0	08Feb	11	13:44:30	46.9	48.3	53.9
0	0	08Feb	11	13:33:50	61.0	69.1	68.0	0	0	08Feb	11	13:44:35	44.6	46.3	51.5
0	0	08Feb	11	13:33:55	53.4	55.0	60.4	0	0	08Feb	11	13:44:40	44.0	44.9	51.0
0	0	08Feb	11	13:34:00	49.4	50.1	56.3	0	0	08Feb	11	13:44:45	43.8	44.6	50.8
0	0	08Feb	11	13:34:05	48.7	49.6	55.7	0	0	08Feb	11	13:44:50	45.9	48.3	52.9
0	0	08Feb	11	13:34:10	48.7	51.7	55.7	0	0	08Feb	11	13:44:55	49.0	50.7	56.0
0	0	08Feb	11	13:34:15	48.9	49.8	55.9	0	0	08Feb	11	13:45:00	51.0	51.3	58.0
0	0	08Feb	11	13:34:20	51.3	53.3	58.2	Stop	Key						
0	0	08Feb	11	13:34:25	50.7	52.2	57.6	Run	Key						
0	0	08Feb	11	13:34:30	51.0	52.3	58.0	Measurement	9a						
0	0	08Feb	11	13:34:35	50.1	51.1	57.1	0	0	08Feb	11	14:09:00	41.0	46.4	48.0
0	0	08Feb	11	13:34:40	49.3	50.3	56.3	0	0	08Feb	11	14:09:05	40.2	44.9	47.1
0	0	08Feb	11	13:34:45	49.2	50.2	56.2	0	0	08Feb	11	14:09:10	39.3	43.3	46.2
0	0	08Feb	11	13:34:50	49.3	50.3	56.3	0	0	08Feb	11	14:09:15	42.7	48.0	49.7
0	0	08Feb	11	13:34:55	48.8	49.9	55.8	0	0	08Feb	11	14:09:20	43.7	49.8	50.7
0	0	08Feb	11	13:35:00	49.3	50.0	56.3	0	0	08Feb	11	14:09:25	45.7	57.8	52.7
0	0	08Feb	11	13:35:05	49.3	50.3	56.2	0	0	08Feb	11	14:09:30	39.4	47.9	46.3
0	0	08Feb	11	13:35:10	48.9	49.9	55.9	0	0	08Feb	11	14:09:35	41.9	47.3	48.9
0	0	08Feb	11	13:35:15	53.4	56.7	60.4	0	0	08Feb	11	14:09:40	43.7	51.6	48.9
0	0	08Feb	11	13:35:20	66.7	71.2	73.6	0	0	08Feb	11	14:09:45	68.5	75.1	75.5
0	0	08Feb	11	13:35:25	57.0	59.7	64.0	0	0	08Feb	11	14:09:50	57.6	61.4	64.6
0	0	08Feb	11	13:35:30	50.6	54.2	57.5	0	0	08Feb	11	14:09:55	46.7	50.5	53.7
0	0	08Feb	11	13:35:35	48.5	49.3	55.5	0	0	08Feb	11	14:10:00	45.5	50.2	52.5
0	0	08Feb	11	13:35:40	47.3	48.8	54.3	0	0	08Feb	11	14:10:05	40.3	43.9	47.3
0	0	08Feb	11	13:35:45	46.5	48.1	53.5	0	0	08Feb	11	14:10:10	39.4	43.2	46.4
0	0	08Feb	11	13:35:50	47.9	48.6	54.9	0	0	08Feb	11	14:10:15	39.1	43.0	46.1
0	0	08Feb	11	13:35:55	50.2	54.0	57.2	0	0	08Feb	11	14:10:20	39.2	43.5	46.2
0	0	08Feb	11	13:36:00	47.3	48.6	54.3	0	0	08Feb	11	14:10:25	39.2	41.9	46.2
0	0	08Feb	11	13:36:05	46.9	48.3	53.9	0	0	08Feb	11	14:10:30	40.8	44.4	47.8
0	0	08Feb	11	13:36:10	48.6	50.5	55.5	0	0	08Feb	11	14:10:35	47.9	53.5	54.9
0	0	08Feb	11	13:36:15	49.0	50.1	56.0	0	0	08Feb	11	14:10:40	64.8	69.8	71.8
0	0	08Feb	11	13:36:20	50.9	53.0	57.9	0	0	08Feb	11	14:10:45	55.5	63.5	62.5
0	0	08Feb	11	13:36:25	55.2	57.0	62.2	0	0	08Feb	11	14:10:50	40.9	43.2	47.9
0	0	08Feb	11	13:36:30	55.2	56.3	62.2	0	0	08Feb	11	14:10:55	38.8	39.9	45.8
0	0	08Feb	11	13:36:35	53.1	54.5	60.1	0	0	08Feb	11	14:11:00	39.2	46.3	46.2
0	0	08Feb	11	13:36:40	52.1	53.0	59.0	0	0	08Feb	11	14:11:05	37.7	38.8	44.7
0	0	08Feb	11	13:36:45	51.9	53.2	58.9	0	0	08Feb	11	14:11:10	37.0	37.9	44.0
0	0	08Feb	11	13:36:50	50.8	51.4	57.8	0	0	08Feb	11	14:11:15	37.2	38.8	44.2
0	0	08Feb	11	13:36:55	52.0	54.3	59.0	0	0	08Feb	11	14:11:20	37.4	38.3	44.4
0	0	08Feb	11	13:37:00	51.1	52.0	58.1	0	0						

0	0	08Feb 11 14:14:45	39.8	41.0	46.8	0	0	08Feb 11 14:37:10	54.3	59.2	61.3
0	0	08Feb 11 14:14:50	40.4	42.3	47.4	0	0	08Feb 11 14:37:15	63.6	65.5	70.6
0	0	08Feb 11 14:14:55	41.9	47.4	48.9	0	0	08Feb 11 14:37:20	56.7	58.6	63.6
0	0	08Feb 11 14:15:00	40.2	41.3	47.1	0	0	08Feb 11 14:37:25	52.3	55.3	59.2
0	0	08Feb 11 14:15:05	41.1	49.4	48.1	0	0	08Feb 11 14:37:30	51.0	54.7	58.0
0	0	08Feb 11 14:15:10	40.5	44.5	47.5	0	0	08Feb 11 14:37:35	53.1	55.1	60.1
0	0	08Feb 11 14:15:15	40.1	43.1	47.1	0	0	08Feb 11 14:37:40	51.9	55.0	58.9
0	0	08Feb 11 14:15:20	40.4	43.3	47.4	0	0	08Feb 11 14:37:45	51.4	52.1	58.4
0	0	08Feb 11 14:15:25	42.6	49.4	49.6	0	0	08Feb 11 14:37:50	50.7	51.6	57.7
0	0	08Feb 11 14:15:30	43.1	46.6	50.1	0	0	08Feb 11 14:37:55	48.8	50.8	55.7
0	0	08Feb 11 14:15:35	40.3	45.0	47.3	0	0	08Feb 11 14:38:00	47.4	49.7	54.4
0	0	08Feb 11 14:15:40	40.3	41.9	47.3	0	0	08Feb 11 14:38:05	57.8	65.0	64.8
0	0	08Feb 11 14:15:45	41.5	44.0	48.5	0	0	08Feb 11 14:38:10	63.3	67.1	70.3
0	0	08Feb 11 14:15:50	45.3	50.7	52.2	0	0	08Feb 11 14:38:15	56.1	58.7	63.1
0	0	08Feb 11 14:15:55	41.9	43.2	48.9	0	0	08Feb 11 14:38:20	52.8	55.8	59.8
0	0	08Feb 11 14:16:00	41.4	42.9	48.4	0	0	08Feb 11 14:38:25	56.7	62.0	63.7
0	0	08Feb 11 14:16:05	41.8	43.0	48.7	0	0	08Feb 11 14:38:30	69.9	73.6	76.9
0	0	08Feb 11 14:16:10	39.4	41.0	46.3	0	0	08Feb 11 14:38:35	63.7	67.8	70.7
0	0	08Feb 11 14:16:15	38.3	40.8	45.3	0	0	08Feb 11 14:38:40	50.2	54.2	57.2
0	0	08Feb 11 14:16:20	39.7	47.2	46.7	0	0	08Feb 11 14:38:45	47.5	50.1	54.5
0	0	08Feb 11 14:16:25	39.2	40.0	46.2	0	0	08Feb 11 14:38:50	44.7	46.1	51.7
0	0	08Feb 11 14:16:30	39.2	40.3	46.2	0	0	08Feb 11 14:38:55	46.0	47.0	53.0
0	0	08Feb 11 14:16:35	39.9	41.9	46.9	0	0	08Feb 11 14:39:00	45.0	46.6	52.0
0	0	08Feb 11 14:16:40	44.3	51.5	51.3	0	0	08Feb 11 14:39:05	47.5	49.2	54.5
0	0	08Feb 11 14:16:45	44.9	47.2	51.9	0	0	08Feb 11 14:39:10	50.0	51.5	57.0
0	0	08Feb 11 14:16:50	60.8	69.8	67.8	0	0	08Feb 11 14:39:15	47.5	48.8	54.5
0	0	08Feb 11 14:16:55	64.7	71.3	71.6	0	0	08Feb 11 14:39:20	48.2	51.2	55.2
0	0	08Feb 11 14:17:00	41.1	45.0	48.1	0	0	08Feb 11 14:39:25	51.0	52.0	58.0
0	0	08Feb 11 14:17:05	39.8	41.4	46.8	0	0	08Feb 11 14:39:30	59.3	66.4	66.3
0	0	08Feb 11 14:17:10	40.6	45.2	47.6	0	0	08Feb 11 14:39:35	70.3	75.7	77.3
0	0	08Feb 11 14:17:15	40.1	42.4	47.1	0	0	08Feb 11 14:39:40	70.6	76.1	77.5
0	0	08Feb 11 14:17:20	43.4	47.9	50.4	0	0	08Feb 11 14:39:45	76.6	83.2	83.6
0	0	08Feb 11 14:17:25	72.1	79.2	79.0	0	0	08Feb 11 14:39:50	68.0	71.4	75.0
0	0	08Feb 11 14:17:30	63.5	74.9	70.5	0	0	08Feb 11 14:39:55	63.6	67.8	70.6
0	0	08Feb 11 14:17:35	48.8	54.5	55.8	0	0	08Feb 11 14:40:00	55.2	58.1	62.2
0	0	08Feb 11 14:17:40	53.7	60.8	60.7	0	0	08Feb 11 14:40:05	59.5	64.4	66.5
0	0	08Feb 11 14:17:45	68.8	74.4	75.8	0	0	08Feb 11 14:40:10	74.4	79.6	81.4
0	0	08Feb 11 14:17:50	50.8	57.5	57.8	0	0	08Feb 11 14:40:15	69.7	74.9	76.7
0	0	08Feb 11 14:17:55	43.6	50.0	50.6	0	0	08Feb 11 14:40:20	61.7	69.2	68.7
0	0	08Feb 11 14:18:00	41.4	47.8	48.4	0	0	08Feb 11 14:40:25	59.4	64.6	66.4
0	0	08Feb 11 14:18:05	44.9	52.4	51.9	0	0	08Feb 11 14:40:30	75.1	81.3	82.1
0	0	08Feb 11 14:18:10	42.8	51.5	49.7	0	0	08Feb 11 14:40:35	65.2	70.1	72.2
0	0	08Feb 11 14:18:15	39.3	41.3	46.2	0	0	08Feb 11 14:40:40	59.1	61.8	66.1
0	0	08Feb 11 14:18:20	38.5	40.8	45.5	0	0	08Feb 11 14:40:45	55.3	58.8	62.0
0	0	08Feb 11 14:18:25	37.9	40.3	44.8	0	0	08Feb 11 14:40:50	53.0	54.2	60.3
0	0	08Feb 11 14:18:30	37.0	37.9	44.0	0	0	08Feb 11 14:40:55	50.7	52.7	57.7
0	0	08Feb 11 14:18:35	38.2	42.4	45.2	0	0	08Feb 11 14:41:00	50.6	52.1	57.6
0	0	08Feb 11 14:18:40	37.7	39.0	44.6	0	0	08Feb 11 14:41:05	58.1	64.7	65.0
0	0	08Feb 11 14:18:45	41.3	46.2	48.3	0	0	08Feb 11 14:41:10	70.9	75.7	77.9
0	0	08Feb 11 14:18:50	39.0	41.7	46.0	0	0	08Feb 11 14:41:15	69.9	74.0	76.9
0	0	08Feb 11 14:18:55	38.6	40.2	45.5	0	0	08Feb 11 14:41:20	57.7	62.7	64.7
0	0	08Feb 11 14:19:00	38.0	40.4	45.0	0	0	08Feb 11 14:41:25	49.3	50.5	56.3
0	0	08Feb 11 14:19:05	39.4	44.3	46.4	0	0	08Feb 11 14:41:30	49.2	50.5	56.2
0	0	08Feb 11 14:19:10	39.7	45.8	46.6	0	0	08Feb 11 14:41:35	51.4	53.3	58.4
0	0	08Feb 11 14:19:15	37.8	38.7	44.8	0	0	08Feb 11 14:41:40	50.4	51.7	57.4
0	0	08Feb 11 14:19:20	38.0	39.2	45.0	0	0	08Feb 11 14:41:45	51.5	52.8	58.5
0	0	08Feb 11 14:19:25	37.9	39.7	44.9	0	0	08Feb 11 14:41:50	53.4	55.5	60.4
0	0	08Feb 11 14:19:30	39.6	45.2	46.6	0	0	08Feb 11 14:41:55	56.7	58.5	63.7
0	0	08Feb 11 14:19:35	40.4	46.8	47.4	0	0	08Feb 11 14:42:00	53.9	58.5	60.9
0	0	08Feb 11 14:19:40	41.0	47.4	48.0	0	0	08Feb 11 14:42:05	48.9	53.5	55.9
0	0	08Feb 11 14:19:45	39.9	43.7	46.9	0	0	08Feb 11 14:42:10	44.7	45.5	51.7
0	0	08Feb 11 14:19:50	48.2	53.5	55.2	0	0	08Feb 11 14:42:15	46.5	48.9	53.5
0	0	08Feb 11 14:19:55	44.4	49.9	51.4	0	0	08Feb 11 14:42:20	51.5	56.8	58.0
0	0	08Feb 11 14:20:00	41.2	45.7	48.1	0	0	08Feb 11 14:42:25	58.9	64.0	65.9
0	0	08Feb 11 14:20:05	42.8	44.0	49.8	0	0	08Feb 11 14:42:30	55.5	57.8	62.5
0	0	08Feb 11 14:20:10	48.2	55.2	55.2	0	0	08Feb 11 14:42:35	67.3	72.9	74.3
0	0	08Feb 11 14:20:15	66.5	71.5	73.5	0	0	08Feb 11 14:42:40	59.8	65.0	66.8
0	0	08Feb 11 14:20:20	59.4	64.9	66.4	0	0	08Feb 11 14:42:45	53.6	56.7	60.6
0	0	08Feb 11 14:20:25	68.4	74.7	75.4	0	0	08Feb 11 14:42:50	51.4	52.8	58.4
0	0	08Feb 11 14:20:30	47.8	53.0	54.8	0	0	08Feb 11 14:42:55	50.9	52.1	57.9
0	0	08Feb 11 14:20:35	44.6	51.9	51.6	0	0	08Feb 11 14:43:00	52.7	56.2	59.7
0	0	08Feb 11 14:20:40	40.4	44.7	47.4	0	0	08Feb 11 14:43:05	58.6	63.3	65.5
0	0	08Feb 11 14:20:45	39.9	41.7	46.9	0	0	08Feb 11 14:43:10	66.9	70.2	73.9
0	0	08Feb 11 14:20:50	45.3	52.0	52.3	0	0	08Feb 11 14:43:15	60.4	62.8	67.4
0	0	08Feb 11 14:20:55	48.9	54.4	55.9	0	0	08Feb 11 14:43:20	55.2	57.9	62.2
0	0	08Feb 11 14:21:00	44.3	51.4	51.3	0	0	08Feb 11 14:43:25	51.2	53.9	58.2
0	0	08Feb 11 14:21:05	45.1	51.7	52.1	0	0	08Feb 11 14:43:30	54.1	57.0	61.1
0	0	08Feb 11 14:21:10	43.6	46.9	50.6	0	0	08Feb 11 14:43:35	57.2	60.8	64.2
0	0	08Feb 11 14:21:15	40.8	46.3	47.7	0	0	08Feb 11 14:43:40	49.0	52.0	56.0
0	0	08Feb 11 14:21:20	39.1	42.7	46.1	0	0	08Feb 11 14:43:45	46.2	48.4	53.2
0	0	08Feb 11 14:21:25	38.3	40.3	45.3	0	0	08Feb 11 14:43:50	44.5	45.3	51.5
0	0	08Feb 11 14:21:30	39.7	42.5	46.7	0	0	08Feb 11 14:43:55	45.8	47.0	52.8
0	0	08Feb 11 14:21:35	40.2	44.3	47.2	0	0	08Feb 11 14:44:00	47.8	48.9	54.8
0	0	08Feb 11 14:21:40	40.3	45.8	47.3	0	0	08Feb 11 14:44:05	50.3	52.8	57.3
0	0	08Feb 11 14:21:45	40.2	44.7	47.2	0	0	08Feb 11 14:44:10	58.3	63.0	65.3
0	0	08Feb 11 14:21:50	38.4	40.8	45.4	0	0	08Feb 11 14:44:15	63.4	66.2	70.4
0	0	08Feb 11 14:21:55	38.7	41.3	45.7	0	0	08Feb 11 14:44:20	55.2	57.0	62.2
0	0	08Feb 11 14:22:00	39.5	41.5	46.5	0	0	08Feb 11 14:44:25	54.4	56.2	61.4
0	0	08Feb 11 14:22:05	38.5	41.5	45.5	0	0	08Feb 11 14:44:30	53.4	55.0	60.4
0	0	08Feb 11 14:22:10	42.0	48.8	49.0	0	0	08Feb 11 14:44:35	55.5	57.8	62.5
0	0	08Feb 11 14:22:15	42.6	47.4	49.6	0	0	08Feb 11 14:44:40	55.8	57.3	62.8
0	0	08Feb 11 14:22:20	69.4	76.2	76.4	0	0	08Feb 11 14:44:45	69.2	75.1	76.2
0	0	08Feb 11 14:22:25	57.7	64.2	64.7	0	0	08Feb 11 14:44:50	63.2	71.3	70.1
0	0	08Feb 11 14:22:30	48.4	53.2	55.4	0	0	08Feb 11 14:44:55	52.9	58.4	59.9
0	0	08Feb 11 14:22:35	48.6	50.3	55.5	0	0	08Feb 11 14:45:00	50.3	51.9	57.2
0	0	08Feb 11 14:22:40	55.6	63.5	62.5	0	0	08Feb 11 14:45:05	62.2	70.8	69.1
0	0	08Feb 11 14:22:45	76.1	82.8	83.1	0	0	08Feb 11 14:45:10	71.6	77.1	78.6
0	0	08Feb 11 14:22:50	68.4	74.9	75.4	0	0	08Feb 11 14:45:15	56.4	63.1	63.4
0	0	08Feb 11 14:22:55	53.7	59.3	60.7	0	0	08Feb 11 14:45:20	48.5	50.4	55.5
0	0	08Feb 11 14:23:00	47.0	51.7	54.0	0	0	08Feb 11 14:45:25	45.3	46.5	52.3
0	0	08Feb 11 14:23:05	49.8	54.3	5						

```

0      0      08Feb 11 14:47:55 49.3 51.3 56.3
0      0      08Feb 11 14:48:00 55.6 60.3 62.6
0      0      08Feb 11 14:48:05 72.5 78.1 79.5
0      0      08Feb 11 14:48:10 72.6 76.9 79.6
0      0      08Feb 11 14:48:15 66.1 71.4 73.1
0      0      08Feb 11 14:48:20 74.7 77.4 81.6
0      0      08Feb 11 14:48:25 64.2 72.5 71.2
0      0      08Feb 11 14:48:30 53.7 55.1 60.7
0      0      08Feb 11 14:48:35 53.4 55.3 60.3
0      0      08Feb 11 14:48:40 63.1 69.3 70.1
0      0      08Feb 11 14:48:45 78.8 84.8 85.8
0      0      08Feb 11 14:48:50 69.2 76.9 76.1
0      0      08Feb 11 14:48:55 56.8 61.1 63.7
0      0      08Feb 11 14:49:00 50.8 53.9 57.8
0      0      08Feb 11 14:49:05 48.7 49.5 55.6
0      0      08Feb 11 14:49:10 48.5 50.1 55.5
0      0      08Feb 11 14:49:15 50.8 52.4 57.8
0      0      08Feb 11 14:49:20 48.3 50.5 55.2
0      0      08Feb 11 14:49:25 48.4 49.0 55.4
0      0      08Feb 11 14:49:30 49.9 51.5 56.8
0      0      08Feb 11 14:49:35 49.4 50.6 56.4
0      0      08Feb 11 14:49:40 50.1 51.5 57.1
0      0      08Feb 11 14:49:45 47.9 51.6 54.9
0      0      08Feb 11 14:49:50 46.1 47.0 53.1
0      0      08Feb 11 14:49:55 46.9 47.9 53.9
0      0      08Feb 11 14:50:00 46.2 49.9 53.2
0      0      08Feb 11 14:50:05 46.2 47.0 53.1
0      0      08Feb 11 14:50:10 47.3 49.5 54.3
0      0      08Feb 11 14:50:15 48.8 50.3 55.8
0      0      08Feb 11 14:50:20 47.6 48.6 54.6
0      0      08Feb 11 14:50:25 50.5 53.1 57.5
0      0      08Feb 11 14:50:30 72.2 79.9 79.2
0      0      08Feb 11 14:50:35 71.8 76.3 78.8
0      0      08Feb 11 14:50:40 60.6 65.6 67.6
0      0      08Feb 11 14:50:45 53.8 55.4 60.7
0      0      08Feb 11 14:50:50 53.5 56.1 60.5
0      0      08Feb 11 14:50:55 64.8 68.4 71.8
C:\NOISE\LARDAV\SLMUTIL\08FEB_10.bin      Time History Data
Sample Period (sec):      5.000

```

Site Location	Meas Number	Date	Time	Level	Lmax	SEL
0	0	08Feb 11	14:51:00	67.7	68.2	74.7
Stop	Key					

Site Location	Meas Number	Date	Time	Duration	Leq	SEL	Lmax	Lmin	Peak	Uwpk
Measurement 11a										
0	0	09Feb	11 10:00:00	59.4	64.7	82.4	74.5	52.3	84.9	97.3
0	0	09Feb	11 10:01:00	60.0	62.2	80.0	73.9	51.7	88.0	0.0
0	0	09Feb	11 10:02:00	60.0	61.4	79.2	72.4	49.2	84.5	0.0
0	0	09Feb	11 10:03:00	60.0	65.9	83.7	76.4	52.4	89.2	99.8
0	0	09Feb	11 10:04:00	60.0	64.8	82.6	71.5	49.8	85.1	0.0
0	0	09Feb	11 10:05:00	60.0	62.3	80.1	72.5	48.0	90.5	0.0
0	0	09Feb	11 10:06:00	60.0	64.9	82.7	74.8	47.7	86.4	95.8
0	0	09Feb	11 10:07:00	60.0	64.7	82.5	75.6	50.3	89.3	0.0
0	0	09Feb	11 10:08:00	60.0	59.2	77.0	70.5	45.3	82.9	0.0
0	0	09Feb	11 10:09:00	60.0	64.6	82.4	75.7	51.1	87.1	0.0
0	0	09Feb	11 10:10:00	60.0	64.2	82.0	73.7	48.5	85.3	0.0
0	0	09Feb	11 10:11:00	60.0	63.0	80.8	73.9	47.9	85.3	0.0
0	0	09Feb	11 10:12:00	60.0	64.8	82.6	76.5	48.3	89.3	0.0
0	0	09Feb	11 10:13:00	60.0	61.1	78.9	73.4	46.1	84.7	0.0
0	0	09Feb	11 10:14:00	60.0	63.8	81.6	74.9	48.4	86.1	0.0
0	0	09Feb	11 10:15:00	0.5	50.6	47.5	50.8	50.2	63.1	0.0
Measurement 12a										
0	0	09Feb	11 10:28:00	59.4	51.3	69.0	62.0	44.1	75.0	0.0
0	0	09Feb	11 10:29:00	60.0	60.6	78.4	75.9	43.6	86.4	99.8
0	0	09Feb	11 10:30:00	60.0	57.8	75.6	72.4	42.6	84.3	0.0
0	0	09Feb	11 10:31:00	60.0	56.8	74.5	70.7	41.1	85.7	0.0
0	0	09Feb	11 10:32:00	60.0	44.0	61.8	48.6	41.5	67.5	0.0
0	0	09Feb	11 10:33:00	60.0	59.3	77.1	74.0	41.7	87.8	0.0
0	0	09Feb	11 10:34:00	60.0	63.8	81.5	76.1	43.2	90.2	0.0
0	0	09Feb	11 10:35:00	60.0	61.4	79.1	79.8	44.3	91.8	97.3
0	0	09Feb	11 10:36:00	60.0	59.0	76.8	75.2	43.9	87.2	0.0
0	0	09Feb	11 10:37:00	60.0	62.5	80.2	75.1	45.9	87.0	97.3
0	0	09Feb	11 10:38:00	60.0	67.9	85.6	81.8	42.7	93.8	104.7
0	0	09Feb	11 10:39:00	60.0	65.3	83.0	82.1	44.8	98.7	99.8
0	0	09Feb	11 10:40:00	60.0	65.0	82.8	81.4	41.5	100.0	101.8
0	0	09Feb	11 10:41:00	60.0	62.3	80.0	76.9	44.2	89.4	0.0
0	0	09Feb	11 10:42:00	60.0	46.5	64.2	53.8	42.3	71.8	0.0
0	0	09Feb	11 10:43:00	0.6	45.4	42.9	47.0	43.1	70.1	0.0
Measurement 13a										
0	0	09Feb	11 10:52:00	59.7	72.4	90.2	83.7	53.5	95.3	104.7
0	0	09Feb	11 10:53:00	60.0	73.0	90.8	80.4	52.5	92.0	97.3
0	0	09Feb	11 10:54:00	60.0	70.7	88.4	80.5	45.3	94.8	97.3
0	0	09Feb	11 10:55:00	60.0	72.1	89.8	82.2	49.7	93.9	97.3
0	0	09Feb	11 10:56:00	60.0	69.5	87.2	80.4	43.6	92.6	97.3
0	0	09Feb	11 10:57:00	60.0	71.7	89.4	80.2	53.3	93.8	97.3
0	0	09Feb	11 10:58:00	60.0	71.9	89.6	77.9	55.5	90.2	0.0
0	0	09Feb	11 10:59:00	60.0	73.9	91.7	84.5	56.5	100.0	101.8
0	0	09Feb	11 11:00:00	60.0	70.9	88.7	79.2	52.7	92.3	0.0
0	0	09Feb	11 11:01:00	60.0	70.2	88.0	79.4	45.3	90.3	97.3
0	0	09Feb	11 11:02:00	60.0	69.5	87.3	78.9	44.9	89.8	0.0
0	0	09Feb	11 11:03:00	60.0	73.9	91.7	83.3	47.6	95.3	101.8
0	0	09Feb	11 11:04:00	60.0	70.5	88.2	81.2	47.0	93.4	101.8
0	0	09Feb	11 11:05:00	60.0	72.4	90.1	79.7	49.9	92.5	97.3
0	0	09Feb	11 11:06:00	60.0	74.2	91.9	80.0	62.8	93.2	97.3
0	0	09Feb	11 11:07:00	0.6	71.1	68.6	72.3	69.9	83.5	0.0

C:\NOISE\LARDAV\SLMUTIL\09FEB_10.bin Time History Data
Sample Period (sec): 5.000

Site Location	Meas Number	Date	Time	Level	Peak	SEL
Run Key Measurement 11a						
0	0	09Feb 11	10:00:00	55.3	-----	62.3
0	0	09Feb 11	10:00:05	55.3	-----	62.3
0	0	09Feb 11	10:00:10	54.9	-----	61.9
0	0	09Feb 11	10:00:15	63.0	-----	70.0
0	0	09Feb 11	10:00:20	70.7	-----	77.7
0	0	09Feb 11	10:00:25	66.9	-----	73.9
0	0	09Feb 11	10:00:30	64.6	-----	71.6
0	0	09Feb 11	10:00:35	57.7	-----	64.7
0	0	09Feb 11	10:00:40	55.3	-----	62.3
0	0	09Feb 11	10:00:45	57.2	-----	64.2
0	0	09Feb 11	10:00:50	69.8	-----	76.8
0	0	09Feb 11	10:00:55	60.8	-----	67.8
0	0	09Feb 11	10:01:00	54.3	-----	61.3
0	0	09Feb 11	10:01:05	68.3	-----	75.3
0	0	09Feb 11	10:01:10	68.7	-----	75.7
0	0	09Feb 11	10:01:15	53.3	-----	60.3
0	0	09Feb 11	10:01:20	52.5	-----	59.5
0	0	09Feb 11	10:01:25	53.5	-----	60.5
0	0	09Feb 11	10:01:30	53.4	-----	60.4
0	0	09Feb 11	10:01:35	57.4	-----	64.4
0	0	09Feb 11	10:01:40	62.7	-----	69.7
0	0	09Feb 11	10:01:45	58.5	-----	65.5
0	0	09Feb 11	10:01:50	60.7	-----	67.7
0	0	09Feb 11	10:01:55	59.8	-----	66.8
0	0	09Feb 11	10:02:00	66.6	-----	73.6
0	0	09Feb 11	10:02:05	51.5	-----	58.5
0	0	09Feb 11	10:02:10	52.0	-----	59.0
0	0	09Feb 11	10:02:15	50.8	-----	57.8
0	0	09Feb 11	10:02:20	52.9	-----	59.9
0	0	09Feb 11	10:02:25	55.6	-----	62.6
0	0	09Feb 11	10:02:30	56.0	-----	63.0
0	0	09Feb 11	10:02:35	54.6	-----	61.6
0	0	09Feb 11	10:02:40	56.9	-----	63.9
0	0	09Feb 11	10:02:45	67.6	-----	74.6
0	0	09Feb 11	10:02:50	65.2	-----	72.2
0	0	09Feb 11	10:02:55	56.6	-----	63.6
0	0	09Feb 11	10:03:00	65.7	-----	72.7
0	0	09Feb 11	10:03:05	71.5	-----	78.5
0	0	09Feb 11	10:03:10	65.9	-----	72.9
0	0	09Feb 11	10:03:15	59.9	-----	66.9
0	0	09Feb 11	10:03:20	66.4	-----	73.4
0	0	09Feb 11	10:03:25	55.2	-----	62.2
0	0	09Feb 11	10:03:30	55.2	-----	62.2
0	0	09Feb 11	10:03:35	66.5	-----	73.5
0	0	09Feb 11	10:03:40	64.5	-----	71.5
0	0	09Feb 11	10:03:45	57.0	-----	64.0
0	0	09Feb 11	10:03:50	68.3	-----	75.3
0	0	09Feb 11	10:03:55	66.7	-----	73.7
0	0	09Feb 11	10:04:00	68.3	-----	75.3
0	0	09Feb 11	10:04:05	65.8	-----	72.8
0	0	09Feb 11	10:04:10	63.5	-----	70.5
0	0	09Feb 11	10:04:15	67.3	-----	74.2
0	0	09Feb 11	10:04:20	60.3	-----	67.3
0	0	09Feb 11	10:04:25	64.6	-----	71.6
0	0	09Feb 11	10:04:30	58.5	-----	65.5
0	0	09Feb 11	10:04:35	67.9	-----	74.9
0	0	09Feb 11	10:04:40	64.0	-----	71.0
0	0	09Feb 11	10:04:45	52.0	-----	59.0
0	0	09Feb 11	10:04:50	65.9	-----	72.9
0	0	09Feb 11	10:04:55	52.9	-----	59.9
0	0	09Feb 11	10:05:00	52.6	-----	59.6
0	0	09Feb 11	10:05:05	54.0	-----	61.0
0	0	09Feb 11	10:05:10	49.6	-----	56.6
0	0	09Feb 11	10:05:15	52.4	-----	59.4
0	0	09Feb 11	10:05:20	66.8	-----	73.7
0	0	09Feb 11	10:05:25	59.6	-----	66.6
0	0	09Feb 11	10:05:30	67.5	-----	74.5
0	0	09Feb 11	10:05:35	64.3	-----	71.2
0	0	09Feb 11	10:05:40	56.4	-----	63.4
0	0	09Feb 11	10:05:45	66.6	-----	73.6
0	0	09Feb 11	10:05:50	56.8	-----	63.8
0	0	09Feb 11	10:05:55	58.9	-----	65.9
0	0	09Feb 11	10:06:00	68.5	-----	75.5
0	0	09Feb 11	10:06:05	63.9	-----	70.9
0	0	09Feb 11	10:06:10	63.7	-----	70.7
0	0	09Feb 11	10:06:15	67.7	-----	74.7
0	0	09Feb 11	10:06:20	57.7	-----	64.7
0	0	09Feb 11	10:06:25	68.9	-----	75.9
0	0	09Feb 11	10:06:30	63.4	-----	70.4
0	0	09Feb 11	10:06:35	66.0	-----	73.0
0	0	09Feb 11	10:06:40	52.1	-----	59.1
0	0	09Feb 11	10:06:45	65.6	-----	72.6
0	0	09Feb 11	10:06:50	53.3	-----	60.3
0	0	09Feb 11	10:06:55	54.2	-----	61.2
0	0	09Feb 11	10:07:00	62.7	-----	69.7
0	0	09Feb 11	10:07:05	66.3	-----	73.3
0	0	09Feb 11	10:07:10	54.7	-----	61.7
0	0	09Feb 11	10:07:15	51.5	-----	58.5
0	0	09Feb 11	10:07:20	69.0	-----	76.0
0	0	09Feb 11	10:07:25	66.8	-----	73.8
0	0	09Feb 11	10:07:30	64.4	-----	71.4
0	0	09Feb 11	10:07:35	69.3	-----	76.3
0	0	09Feb 11	10:07:40	60.7	-----	67.6
0	0	09Feb 11	10:07:45	64.5	-----	71.4
0	0	09Feb 11	10:07:50	58.1	-----	65.1
0	0	09Feb 11	10:07:55	52.7	-----	59.7
0	0	09Feb 11	10:08:00	54.1	-----	61.0
0	0	09Feb 11	10:08:05	50.5	-----	57.5
0	0	09Feb 11	10:08:10	58.7	-----	65.7
0	0	09Feb 11	10:08:15	64.5	-----	71.5
0	0	09Feb 11	10:08:20	65.6	-----	72.6
0	0	09Feb 11	10:08:25	54.7	-----	61.6
0	0	09Feb 11	10:08:30	49.0	-----	56.0
0	0	09Feb 11	10:08:35	52.1	-----	59.1
0	0	09Feb 11	10:08:40	59.3	-----	66.3
0	0	09Feb 11	10:08:45	57.5	-----	64.5
0	0	09Feb 11	10:08:50	54.5	-----	61.5
0	0	09Feb 11	10:08:55	54.6	-----	61.5
0	0	09Feb 11	10:09:00	62.5	-----	69.5
0	0	09Feb 11	10:09:05	69.0	-----	76.0
0	0	09Feb 11	10:09:10	63.7	-----	70.7
0	0	09Feb 11	10:09:15	65.3	-----	72.3
0	0	09Feb 11	10:09:20	61.0	-----	68.0
0	0	09Feb 11	10:09:25	57.6	-----	64.5
0	0	09Feb 11	10:09:30	56.0	-----	62.9
0	0	09Feb 11	10:09:35	57.5	-----	64.5
0	0	09Feb 11	10:09:40	58.3	-----	65.3
0	0	09Feb 11	10:09:45	58.1	-----	65.1
0	0	09Feb 11	10:09:50	68.6	-----	75.5
0	0	09Feb 11	10:09:55	69.5	-----	76.5
0	0	09Feb 11	10:10:00	67.0	-----	74.0
0	0	09Feb 11	10:10:05	65.6	-----	72.6
0	0	09Feb 11	10:10:10	55.6	-----	62.6
0	0	09Feb 11	10:10:15	55.3	-----	62.3
0	0	09Feb 11	10:10:20	65.6	-----	72.6
0	0	09Feb 11	10:10:25	68.1	-----	75.1
0	0	09Feb 11	10:10:30	62.0	-----	69.0
0	0	09Feb 11	10:10:35	51.0	-----	57.9
0	0	09Feb 11	10:10:40	50.5	-----	57.4
0	0	09Feb 11	10:10:45	54.8	-----	61.8
0	0	09Feb 11	10:10:50	64.3	-----	71.3
0	0	09Feb 11	10:10:55	68.0	-----	75.0
0	0	09Feb 11	10:11:00	62.4	-----	69.4
0	0	09Feb 11	10:11:05	57.5	-----	64.4
0	0	09Feb 11	10:11:10	52.5	-----	59.4
0	0	09Feb 11	10:11:15	51.1	-----	58.1
0	0	09Feb 11	10:11:20	49.7	-----	56.7
0	0	09Feb 11	10:11:25	52.2	-----	59.1
0	0	09Feb 11	10:11:30	68.2	-----	75.2
0	0	09Feb 11	10:11:35	66.7	-----	73.6
0	0	09Feb 11	10:11:40	57.2	-----	64.2
0	0	09Feb 11	10:11:45	67.1	-----	74.1
0	0	09Feb 11	10:11:50	63.6	-----	70.6
0	0	09Feb 11	10:11:55	63.6	-----	70.6
0	0	09Feb 11	10:12:00	67.6	-----	74.6
0	0	09Feb 11	10:12:05	58.4	-----	65.4
0	0	09Feb 11	10:12:10	69.8	-----	76.8
0	0	09Feb 11	10:12:15	58.0	-----	65.0
0	0	09Feb 11	10:12:20	66.1	-----	73.1
0	0	09Feb 11	10:12:25	64.6	-----	71.6
0	0	09Feb 11	10:12:30	68.8	-----	75.8
0	0	09Feb 11	10:12:35	50.7	-----	57.7
0	0	09Feb 11	10:12:40	54.0	-----	61.0
0	0	09Feb 11	10:12:45	53.1	-----	60.1
0	0	09Feb 11	10:12:50	64.8	-----	71.8
0	0	09Feb 11	10:12:55	59.3	-----	66.3
0	0	09Feb 11	10:13:00	68.1	-----	75.1
0	0	09Feb 11	10:13:05	52.8	-----	59.8
0	0	09Feb 11	10:13:10	48.5	-----	55.4
0	0	09Feb 11	10:13:15	48.5	-----	55.5
0	0	09Feb 11	10:13:20	48.5	-----	55.4
0	0	09Feb 11	10:13:25	51.5	-----	58.4
0	0	09Feb 11	10:13:30	63.7	-----	70.7
0	0	09Feb 11	10:13:35	67.2	-----	74.2
0	0	09Feb 11	10:13:40	55.0	-----	62.0
0	0	09Feb 11	10:13:45	50.5	-----	57.5
0	0	09Feb 11	10:13:50	53.6	-----	60.6
0	0	09Feb 11	10:13:55	51.0	-----	58.0
0	0	09Feb 11	10:14:00	65.7	-----	72.7
0	0	09Feb 11	10:14:05	67.0	-----	74.0
0	0	09Feb 11	10:14:10	68.9	-----	75.9
0	0	09Feb 11	10:14:15	51.0	-----	58.0
0	0	09Feb 11	10:14:20	54.6	-----	61.5
0	0	09Feb 11	10:14:25	60.6	-----	67.6
0	0	09Feb 11	10:14:30	55.8	-----	62.8
0	0	09Feb 11	10:14:35	56.8	-----	63.8
0	0	09Feb 11	10:14:40	68.2	-----	75.2
0	0	09Feb 11	10:14:45	64.6	-----	71.6
0	0	09Feb 11	10:14:50	50.5	-----	57.4
0	0	09Feb 11	10:14:55	49.5	-----	56.5
0	0	09Feb 11	10:28:00	54.0	-----	61.0
0	0	09Feb 11	10:28:05	56.4	-----	63.4
0	0	09Feb 11	10:28:10	47.5	-----	54.5
0	0	09Feb 11	10:28:15	47.6	-----	54.6
0	0	09Feb 11	10:28:20	47.4	-----	54.4
0	0	09Feb 11	10:28:25	46.0	-----	53.0
0	0	09Feb 11	10:28:30	53.6	-----	60.6
0	0	09Feb 11	10:28:35	51.8	-----	58.8
0	0	09Feb 11	10:28:40	48.8	-----	55.8
0	0	09Feb 11	10:28:45	51.7	-----	58.7
0	0	09Feb 11	10:28:50</			

0	0	09Feb 11	10:33:35	43.2	-----	50.2	0	0	09Feb 11	10:53:00	72.1	-----	79.1
0	0	09Feb 11	10:33:40	43.6	-----	50.5	0	0	09Feb 11	10:53:05	55.5	-----	62.5
0	0	09Feb 11	10:33:45	45.1	-----	52.1	0	0	09Feb 11	10:53:10	61.5	-----	68.5
0	0	09Feb 11	10:33:50	60.4	-----	67.4	0	0	09Feb 11	10:53:15	75.9	-----	82.9
0	0	09Feb 11	10:33:55	69.5	-----	76.5	0	0	09Feb 11	10:53:20	74.5	-----	81.5
0	0	09Feb 11	10:34:00	56.7	-----	63.7	0	0	09Feb 11	10:53:25	68.1	-----	75.1
0	0	09Feb 11	10:34:05	56.2	-----	63.2	0	0	09Feb 11	10:53:30	65.5	-----	72.5
0	0	09Feb 11	10:34:10	69.8	-----	76.8	0	0	09Feb 11	10:53:35	75.5	-----	82.5
0	0	09Feb 11	10:34:15	68.6	-----	75.6	0	0	09Feb 11	10:53:40	65.9	-----	72.9
0	0	09Feb 11	10:34:20	60.1	-----	67.1	0	0	09Feb 11	10:53:45	75.1	-----	82.1
0	0	09Feb 11	10:34:25	69.4	-----	76.4	0	0	09Feb 11	10:53:50	75.8	-----	82.8
0	0	09Feb 11	10:34:30	57.5	-----	64.5	0	0	09Feb 11	10:53:55	75.1	-----	82.1
0	0	09Feb 11	10:34:35	50.0	-----	57.0	0	0	09Feb 11	10:54:00	67.9	-----	74.9
0	0	09Feb 11	10:34:40	45.6	-----	52.6	0	0	09Feb 11	10:54:05	72.8	-----	79.8
0	0	09Feb 11	10:34:45	46.2	-----	53.2	0	0	09Feb 11	10:54:10	58.8	-----	65.8
0	0	09Feb 11	10:34:50	48.6	-----	55.6	0	0	09Feb 11	10:54:15	73.9	-----	80.9
0	0	09Feb 11	10:34:55	48.6	-----	55.6	0	0	09Feb 11	10:54:20	65.3	-----	72.3
0	0	09Feb 11	10:35:00	49.6	-----	56.6	0	0	09Feb 11	10:54:25	70.2	-----	77.2
0	0	09Feb 11	10:35:05	57.6	-----	64.6	0	0	09Feb 11	10:54:30	71.3	-----	78.3
0	0	09Feb 11	10:35:10	61.7	-----	68.7	0	0	09Feb 11	10:54:35	56.6	-----	63.6
0	0	09Feb 11	10:35:15	52.1	-----	59.1	0	0	09Feb 11	10:54:40	53.2	-----	60.2
0	0	09Feb 11	10:35:20	50.1	-----	57.1	0	0	09Feb 11	10:54:45	62.5	-----	69.5
0	0	09Feb 11	10:35:25	50.7	-----	57.7	0	0	09Feb 11	10:54:50	73.6	-----	80.5
0	0	09Feb 11	10:35:30	62.5	-----	69.5	0	0	09Feb 11	10:54:55	75.5	-----	82.5
0	0	09Feb 11	10:35:35	70.6	-----	77.6	0	0	09Feb 11	10:55:00	59.0	-----	66.0
0	0	09Feb 11	10:35:40	54.8	-----	61.8	0	0	09Feb 11	10:55:05	53.9	-----	60.9
0	0	09Feb 11	10:35:45	51.0	-----	58.0	0	0	09Feb 11	10:55:10	54.2	-----	61.2
0	0	09Feb 11	10:35:50	48.5	-----	55.5	0	0	09Feb 11	10:55:15	70.4	-----	77.4
0	0	09Feb 11	10:35:55	48.4	-----	55.4	0	0	09Feb 11	10:55:20	61.8	-----	68.8
0	0	09Feb 11	10:36:00	49.7	-----	56.7	0	0	09Feb 11	10:55:25	75.1	-----	82.1
0	0	09Feb 11	10:36:05	48.2	-----	55.2	0	0	09Feb 11	10:55:30	75.6	-----	82.5
0	0	09Feb 11	10:36:10	61.9	-----	68.9	0	0	09Feb 11	10:55:35	71.0	-----	78.0
0	0	09Feb 11	10:36:15	68.5	-----	75.5	0	0	09Feb 11	10:55:40	72.8	-----	79.8
0	0	09Feb 11	10:36:20	50.9	-----	57.9	0	0	09Feb 11	10:55:45	72.6	-----	79.6
0	0	09Feb 11	10:36:25	45.4	-----	52.4	0	0	09Feb 11	10:55:50	73.8	-----	80.8
0	0	09Feb 11	10:36:30	53.2	-----	60.2	0	0	09Feb 11	10:55:55	75.6	-----	82.6
0	0	09Feb 11	10:36:35	50.1	-----	57.1	0	0	09Feb 11	10:56:00	57.4	-----	64.4
0	0	09Feb 11	10:36:40	51.6	-----	58.5	0	0	09Feb 11	10:56:05	50.7	-----	57.7
0	0	09Feb 11	10:36:45	45.4	-----	52.4	0	0	09Feb 11	10:56:10	47.7	-----	54.7
0	0	09Feb 11	10:36:50	45.7	-----	52.7	0	0	09Feb 11	10:56:15	45.8	-----	52.8
0	0	09Feb 11	10:36:55	47.7	-----	54.6	0	0	09Feb 11	10:56:20	44.6	-----	51.6
0	0	09Feb 11	10:37:00	47.9	-----	54.9	0	0	09Feb 11	10:56:25	45.3	-----	52.3
0	0	09Feb 11	10:37:05	53.2	-----	60.2	0	0	09Feb 11	10:56:30	52.9	-----	59.9
0	0	09Feb 11	10:37:10	64.5	-----	71.5	0	0	09Feb 11	10:56:35	72.3	-----	79.3
0	0	09Feb 11	10:37:15	66.8	-----	73.8	0	0	09Feb 11	10:56:40	77.7	-----	84.7
0	0	09Feb 11	10:37:20	48.3	-----	55.2	0	0	09Feb 11	10:56:45	63.9	-----	70.9
0	0	09Feb 11	10:37:25	55.3	-----	62.2	0	0	09Feb 11	10:56:50	69.5	-----	76.5
0	0	09Feb 11	10:37:30	65.1	-----	72.0	0	0	09Feb 11	10:56:55	72.7	-----	79.7
0	0	09Feb 11	10:37:35	49.8	-----	56.8	0	0	09Feb 11	10:57:00	73.4	-----	80.4
0	0	09Feb 11	10:37:40	49.8	-----	56.8	0	0	09Feb 11	10:57:05	76.1	-----	83.1
0	0	09Feb 11	10:37:45	62.2	-----	69.2	0	0	09Feb 11	10:57:10	74.1	-----	81.1
0	0	09Feb 11	10:37:50	68.7	-----	75.7	0	0	09Feb 11	10:57:15	67.9	-----	74.9
0	0	09Feb 11	10:37:55	54.5	-----	61.5	0	0	09Feb 11	10:57:20	59.8	-----	66.8
0	0	09Feb 11	10:38:00	47.7	-----	54.7	0	0	09Feb 11	10:57:25	69.8	-----	76.8
0	0	09Feb 11	10:38:05	47.3	-----	54.3	0	0	09Feb 11	10:57:30	70.9	-----	77.9
0	0	09Feb 11	10:38:10	56.1	-----	63.1	0	0	09Feb 11	10:57:35	73.8	-----	80.8
0	0	09Feb 11	10:38:15	69.2	-----	76.2	0	0	09Feb 11	10:57:40	60.0	-----	66.9
0	0	09Feb 11	10:38:20	57.8	-----	64.8	0	0	09Feb 11	10:57:45	55.9	-----	62.9
0	0	09Feb 11	10:38:25	63.1	-----	70.0	0	0	09Feb 11	10:57:50	57.8	-----	64.8
0	0	09Feb 11	10:38:30	76.9	-----	83.9	0	0	09Feb 11	10:57:55	75.1	-----	82.1
0	0	09Feb 11	10:38:35	70.6	-----	77.6	0	0	09Feb 11	10:58:00	70.1	-----	77.1
0	0	09Feb 11	10:38:40	53.9	-----	60.9	0	0	09Feb 11	10:58:05	61.5	-----	68.4
0	0	09Feb 11	10:38:45	45.9	-----	52.9	0	0	09Feb 11	10:58:10	71.5	-----	78.5
0	0	09Feb 11	10:38:50	47.4	-----	54.4	0	0	09Feb 11	10:58:15	71.1	-----	78.1
0	0	09Feb 11	10:38:55	58.0	-----	65.0	0	0	09Feb 11	10:58:20	75.7	-----	82.7
0	0	09Feb 11	10:39:00	69.4	-----	76.4	0	0	09Feb 11	10:58:25	73.3	-----	80.2
0	0	09Feb 11	10:39:05	55.4	-----	62.4	0	0	09Feb 11	10:58:30	74.1	-----	81.0
0	0	09Feb 11	10:39:10	46.9	-----	53.9	0	0	09Feb 11	10:58:35	65.3	-----	72.3
0	0	09Feb 11	10:39:15	47.4	-----	54.4	0	0	09Feb 11	10:58:40	67.8	-----	74.8
0	0	09Feb 11	10:39:20	46.9	-----	53.9	0	0	09Feb 11	10:58:45	72.1	-----	79.1
0	0	09Feb 11	10:39:25	49.5	-----	56.5	0	0	09Feb 11	10:58:50	74.8	-----	81.8
0	0	09Feb 11	10:39:30	47.7	-----	54.7	0	0	09Feb 11	10:58:55	64.2	-----	71.2
0	0	09Feb 11	10:39:35	48.8	-----	55.7	0	0	09Feb 11	10:59:00	63.8	-----	70.8
0	0	09Feb 11	10:39:40	64.5	-----	71.5	0	0	09Feb 11	10:59:05	75.5	-----	82.5
0	0	09Feb 11	10:39:45	74.4	-----	81.4	0	0	09Feb 11	10:59:10	71.5	-----	78.5
0	0	09Feb 11	10:39:50	54.9	-----	61.9	0	0	09Feb 11	10:59:15	63.3	-----	70.3
0	0	09Feb 11	10:39:55	50.3	-----	57.3	0	0	09Feb 11	10:59:20	69.5	-----	76.5
0	0	09Feb 11	10:40:00	48.0	-----	55.0	0	0	09Feb 11	10:59:25	72.6	-----	79.6
0	0	09Feb 11	10:40:05	44.2	-----	51.1	0	0	09Feb 11	10:59:30	73.1	-----	80.1
0	0	09Feb 11	10:40:10	43.8	-----	50.8	0	0	09Feb 11	10:59:35	74.0	-----	81.0
0	0	09Feb 11	10:40:15	44.4	-----	51.4	0	0	09Feb 11	10:59:40	80.4	-----	87.4
0	0	09Feb 11	10:40:20	46.2	-----	53.1	0	0	09Feb 11	10:59:45	75.1	-----	82.1
0	0	09Feb 11	10:40:25	53.2	-----	60.2	0	0	09Feb 11	10:59:50	71.3	-----	78.3
0	0	09Feb 11	10:40:30	73.1	-----	80.1	0	0	09Feb 11	10:59:55	69.8	-----	76.8
0	0	09Feb 11	10:40:35	72.0	-----	78.9	0	0	09Feb 11	11:00:00	71.3	-----	78.3
0	0	09Feb 11	10:40:40	61.8	-----	68.7	0	0	09Feb 11	11:00:05	67.5	-----	74.5
0	0	09Feb 11	10:40:45	49.9	-----	56.9	0	0	09Feb 11	11:00:10	56.1	-----	63.1
0	0	09Feb 11	10:40:50	46.8	-----	53.8	0	0	09Feb 11	11:00:15	66.5	-----	73.5
0	0	09Feb 11	10:40:55	46.3	-----	53.3	0	0	09Feb 11	11:00:20	72.7	-----	79.7
0	0	09Feb 11	10:41:00	45.4	-----	52.4	0	0	09Feb 11	11:00:25	64.4	-----	71.4
0	0	09Feb 11	10:41:05	46.5	-----	53.5	0	0	09Feb 11	11:00:30	55.5	-----	62.4
0	0	09Feb 11	10:41:10	47.8	-----	54.7	0	0	09Feb 11	11:00:35	65.4	-----	72.4
0	0	09Feb 11	10:41:15	48.0	-----	55.0	0	0	09Feb 11	11:00:40	75.4	-----	82.4
0	0	09Feb 11	10:41:20	48.6	-----	55.6	0	0	09Feb 11	11:00:45	76.6	-----	83.6
0	0	09Feb 11	10:41:25	47.4	-----	54.4	0	0	09Feb 11	11:00:50	72.5	-----	79.5
0	0	09Feb 11	10:41:30	47.8	-----	54.8	0	0	09Feb 11	11:00:55	57.6	-----	64.6
0	0	09Feb 11	10:41:35	63.4	-----	70.4	0	0	09Feb 11	11:01:00	69.9	-----	76.9
0	0	09Feb 11	10:41:40	72.3	-----	79.3	0	0	09Feb 11	11:01:05	58.1	-----	65.1
0	0	09Feb 11	10:41:45	56.5	-----	63.5	0	0	09Feb 11	11:01:10	47.7</		

```

0          0 09Feb 11 11:03:45 74.6 ----- 81.6
0          0 09Feb 11 11:03:50 69.8 ----- 76.8
0          0 09Feb 11 11:03:55 75.3 ----- 82.3
0          0 09Feb 11 11:04:00 70.0 ----- 77.0
0          0 09Feb 11 11:04:05 76.3 ----- 83.2
0          0 09Feb 11 11:04:10 75.7 ----- 82.7
0          0 09Feb 11 11:04:15 63.5 ----- 70.5
0          0 09Feb 11 11:04:20 51.6 ----- 58.6
0          0 09Feb 11 11:04:25 49.5 ----- 56.4
0          0 09Feb 11 11:04:30 50.4 ----- 57.4
0          0 09Feb 11 11:04:35 64.5 ----- 71.4
0          0 09Feb 11 11:04:40 72.7 ----- 79.7
0          0 09Feb 11 11:04:45 70.3 ----- 77.2
0          0 09Feb 11 11:04:50 59.9 ----- 66.9
0          0 09Feb 11 11:04:55 69.7 ----- 76.7
0          0 09Feb 11 11:05:00 76.6 ----- 83.6
0          0 09Feb 11 11:05:05 73.0 ----- 80.0
0          0 09Feb 11 11:05:10 76.0 ----- 83.0
0          0 09Feb 11 11:05:15 67.1 ----- 74.1
0          0 09Feb 11 11:05:20 74.3 ----- 81.3
0          0 09Feb 11 11:05:25 67.3 ----- 74.3
0          0 09Feb 11 11:05:30 71.8 ----- 78.8
0          0 09Feb 11 11:05:35 71.1 ----- 78.1
0          0 09Feb 11 11:05:40 64.4 ----- 71.4
0          0 09Feb 11 11:05:45 53.4 ----- 60.4
0          0 09Feb 11 11:05:50 54.4 ----- 61.4
0          0 09Feb 11 11:05:55 75.0 ----- 82.0
0          0 09Feb 11 11:06:00 75.1 ----- 82.1
0          0 09Feb 11 11:06:05 74.5 ----- 81.4
0          0 09Feb 11 11:06:10 77.3 ----- 84.3
0          0 09Feb 11 11:06:15 74.9 ----- 81.9
0          0 09Feb 11 11:06:20 71.9 ----- 78.9
0          0 09Feb 11 11:06:25 75.8 ----- 82.7
0          0 09Feb 11 11:06:30 70.2 ----- 77.2
0          0 09Feb 11 11:06:35 73.5 ----- 80.4
0          0 09Feb 11 11:06:40 75.0 ----- 82.0
0          0 09Feb 11 11:06:45 69.7 ----- 76.7
0          0 09Feb 11 11:06:50 74.7 ----- 81.7
0          0 09Feb 11 11:06:55 69.3 ----- 76.3
C:\NOISE\LARDAV\SLMUTIL\09FEB_10.bin      Time History Data
Sample Period (sec):      5.000

```

Site Location	Meas Number	Date	Time	Level	Peak	SEL
0	0	09Feb 11	11:07:00	71.9	-----	78.9
Stop	Key					

C:\LARDAV\SLMUTIL\30MAR_09.bin Interval Data

Site Location	Meas Number	Date	Time	Duration	Leq	SEL	Lmax	Lmin	Peak	Uwpk
Measurement 12b										
0	0	30Mar	11 09:05:00	59.6	62.4	80.2	74.6	46.1	88.5	96.6
0	0	30Mar	11 09:06:00	60.0	47.9	65.7	53.5	45.5	64.4	0.0
0	0	30Mar	11 09:07:00	60.0	61.1	78.8	75.2	46.0	90.9	91.3
0	0	30Mar	11 09:08:00	60.0	61.7	79.5	75.5	45.1	88.1	89.7
0	0	30Mar	11 09:09:00	60.0	46.4	64.2	49.6	44.6	64.2	0.0
0	0	30Mar	11 09:10:00	60.0	65.2	83.0	77.2	44.7	90.0	95.7
0	0	30Mar	11 09:11:00	60.0	48.1	65.9	60.6	44.6	72.0	0.0
0	0	30Mar	11 09:12:00	60.0	58.3	76.0	74.5	44.4	90.6	93.8
0	0	30Mar	11 09:13:00	60.0	46.7	64.5	49.1	44.6	62.2	0.0
0	0	30Mar	11 09:14:00	60.0	60.7	78.4	73.4	46.0	86.2	89.7
0	0	30Mar	11 09:15:00	60.0	62.6	80.3	78.4	45.2	93.9	96.6
0	0	30Mar	11 09:16:00	60.0	60.4	78.2	72.7	45.0	85.2	87.8
0	0	30Mar	11 09:17:00	60.0	48.1	65.9	54.9	44.2	66.4	0.0
0	0	30Mar	11 09:18:00	60.0	57.8	75.6	73.0	44.9	88.5	89.7
0	0	30Mar	11 09:19:00	60.0	50.4	68.2	59.4	45.6	75.6	0.0
0	0	30Mar	11 09:20:00	0.6	53.9	51.6	56.7	51.4	74.2	0.0
Measurement 13b										
0	0	30Mar	11 09:28:00	59.6	73.8	91.6	80.3	56.1	91.0	96.6
0	0	30Mar	11 09:29:00	60.0	71.5	89.3	78.9	54.5	90.9	92.6
0	0	30Mar	11 09:30:00	60.0	72.0	89.8	78.7	55.8	91.2	94.4
0	0	30Mar	11 09:31:00	60.0	73.4	91.2	79.5	59.2	91.4	94.8
0	0	30Mar	11 09:32:00	60.0	73.6	91.4	80.6	58.2	94.7	95.7
0	0	30Mar	11 09:33:00	60.0	70.4	88.2	81.3	44.5	92.9	94.8
0	0	30Mar	11 09:34:00	60.0	73.3	91.0	81.8	49.4	93.0	103.7
0	0	30Mar	11 09:35:00	60.0	72.4	90.2	80.4	53.9	91.7	95.7
0	0	30Mar	11 09:36:00	60.0	73.3	91.1	81.5	60.9	92.3	94.8
0	0	30Mar	11 09:37:00	60.0	74.4	92.2	84.5	59.4	94.0	100.4
0	0	30Mar	11 09:38:00	60.0	71.8	89.6	79.5	48.3	91.6	96.6
0	0	30Mar	11 09:39:00	60.0	72.9	90.7	78.7	58.2	89.7	94.8
0	0	30Mar	11 09:40:00	60.0	72.4	90.2	79.7	56.7	91.9	92.6
0	0	30Mar	11 09:41:00	60.0	70.0	87.8	75.3	54.8	88.7	96.6
0	0	30Mar	11 09:42:00	60.0	74.3	92.1	82.3	64.9	96.0	98.0
0	0	30Mar	11 09:43:00	0.6	65.9	63.6	66.2	65.3	76.9	0.0

C:\LARDAV\SLMUTIL\30MAR_09.bin
Sample Period (sec): 5.000

Time History Data

Site Location	Meas Number	Date	Time	Level	Lmax	SEL
Run Key						
Measurement 12b						
0	0	30Mar 11	09:05:00	48.3	51.0	55.3
0	0	30Mar 11	09:05:05	51.1	53.9	58.1
0	0	30Mar 11	09:05:10	66.7	73.4	73.7
0	0	30Mar 11	09:05:15	68.0	74.6	75.0
0	0	30Mar 11	09:05:20	60.7	69.7	67.7
0	0	30Mar 11	09:05:25	51.7	54.1	58.7
0	0	30Mar 11	09:05:30	50.0	56.0	57.0
0	0	30Mar 11	09:05:35	55.5	59.5	62.5
0	0	30Mar 11	09:05:40	68.6	73.9	75.6
0	0	30Mar 11	09:05:45	55.9	61.2	62.9
0	0	30Mar 11	09:05:50	49.2	50.6	56.2
0	0	30Mar 11	09:05:55	48.5	50.0	55.5
0	0	30Mar 11	09:06:00	48.1	50.1	55.1
0	0	30Mar 11	09:06:05	49.9	49.7	54.9
0	0	30Mar 11	09:06:10	47.4	50.6	54.4
0	0	30Mar 11	09:06:15	48.1	49.9	55.1
0	0	30Mar 11	09:06:20	47.4	48.9	54.4
0	0	30Mar 11	09:06:25	48.4	52.0	55.4
0	0	30Mar 11	09:06:30	48.0	50.6	55.0
0	0	30Mar 11	09:06:35	48.4	53.5	55.4
0	0	30Mar 11	09:06:40	48.4	52.1	55.4
0	0	30Mar 11	09:06:45	47.3	49.7	54.3
0	0	30Mar 11	09:06:50	48.2	50.9	55.2
0	0	30Mar 11	09:06:55	46.9	48.7	53.8
0	0	30Mar 11	09:07:00	46.9	47.7	53.9
0	0	30Mar 11	09:07:05	52.2	55.9	59.2
0	0	30Mar 11	09:07:10	68.9	75.2	75.9
0	0	30Mar 11	09:07:15	57.7	62.6	64.7
0	0	30Mar 11	09:07:20	61.1	67.6	68.1
0	0	30Mar 11	09:07:25	66.7	72.0	73.6
0	0	30Mar 11	09:07:30	54.2	56.7	61.1
0	0	30Mar 11	09:07:35	51.5	54.8	58.5
0	0	30Mar 11	09:07:40	50.7	55.0	57.7
0	0	30Mar 11	09:07:45	48.5	52.1	55.5
0	0	30Mar 11	09:07:50	48.2	50.2	55.2
0	0	30Mar 11	09:07:55	52.0	56.4	59.0
0	0	30Mar 11	09:08:00	67.9	73.5	74.9
0	0	30Mar 11	09:08:05	56.5	61.2	63.5
0	0	30Mar 11	09:08:10	47.5	52.9	54.5
0	0	30Mar 11	09:08:15	46.2	48.0	53.2
0	0	30Mar 11	09:08:20	46.5	47.9	53.5
0	0	30Mar 11	09:08:25	46.5	47.7	53.5
0	0	30Mar 11	09:08:30	46.5	47.9	53.5
0	0	30Mar 11	09:08:35	53.7	59.5	60.7
0	0	30Mar 11	09:08:40	70.0	75.5	77.0
0	0	30Mar 11	09:08:45	57.8	62.4	64.8
0	0	30Mar 11	09:08:50	50.3	55.4	57.3
0	0	30Mar 11	09:08:55	46.3	47.6	53.3
0	0	30Mar 11	09:09:00	46.6	47.7	53.6
0	0	30Mar 11	09:09:05	46.2	47.6	53.2
0	0	30Mar 11	09:09:10	47.0	48.4	54.0
0	0	30Mar 11	09:09:15	46.4	47.7	53.4
0	0	30Mar 11	09:09:20	47.1	49.2	54.1
0	0	30Mar 11	09:09:25	46.7	49.6	53.7
0	0	30Mar 11	09:09:30	46.1	47.1	53.1
0	0	30Mar 11	09:09:35	46.1	47.4	53.1
0	0	30Mar 11	09:09:40	46.0	47.7	52.9
0	0	30Mar 11	09:09:45	46.5	48.5	53.5
0	0	30Mar 11	09:09:50	46.0	47.2	52.9
0	0	30Mar 11	09:09:55	46.1	47.7	53.1
0	0	30Mar 11	09:10:00	46.1	48.0	53.1
0	0	30Mar 11	09:10:05	46.4	48.2	53.4
0	0	30Mar 11	09:10:10	50.6	55.0	57.6
0	0	30Mar 11	09:10:15	68.6	75.0	75.6
0	0	30Mar 11	09:10:20	67.5	70.0	74.5
0	0	30Mar 11	09:10:25	69.8	75.9	76.8
0	0	30Mar 11	09:10:30	55.9	59.2	62.9
0	0	30Mar 11	09:10:35	46.5	48.0	53.4
0	0	30Mar 11	09:10:40	45.9	47.6	52.8
0	0	30Mar 11	09:10:45	47.6	51.1	54.6
0	0	30Mar 11	09:10:50	63.3	71.1	70.3
0	0	30Mar 11	09:10:55	71.6	77.2	78.6
0	0	30Mar 11	09:11:00	54.6	60.6	61.6
0	0	30Mar 11	09:11:05	46.7	48.5	53.7
0	0	30Mar 11	09:11:10	46.4	48.1	53.4
0	0	30Mar 11	09:11:15	45.6	46.8	52.6
0	0	30Mar 11	09:11:20	45.8	47.1	52.8
0	0	30Mar 11	09:11:25	45.9	47.5	52.9
0	0	30Mar 11	09:11:30	45.7	47.0	52.7
0	0	30Mar 11	09:11:35	46.0	47.5	53.0
0	0	30Mar 11	09:11:40	45.6	47.2	52.6
0	0	30Mar 11	09:11:45	46.2	48.4	53.2
0	0	30Mar 11	09:11:50	46.5	49.5	53.5
0	0	30Mar 11	09:11:55	45.8	47.0	52.8
0	0	30Mar 11	09:12:00	47.3	50.4	54.3
0	0	30Mar 11	09:12:05	47.0	49.3	54.0
0	0	30Mar 11	09:12:10	49.5	54.0	56.5
0	0	30Mar 11	09:12:15	64.1	72.9	71.1
0	0	30Mar 11	09:12:20	66.8	74.5	73.8
0	0	30Mar 11	09:12:25	53.0	55.2	60.0
0	0	30Mar 11	09:12:30	48.0	51.2	55.0
0	0	30Mar 11	09:12:35	46.9	50.2	53.9
0	0	30Mar 11	09:12:40	46.5	49.1	53.4
0	0	30Mar 11	09:12:45	46.3	49.0	53.3
0	0	30Mar 11	09:12:50	46.0	49.2	53.0
0	0	30Mar 11	09:12:55	46.2	49.0	53.1
0	0	30Mar 11	09:13:00	46.0	48.1	53.0
0	0	30Mar 11	09:13:05	46.2	48.6	53.2
0	0	30Mar 11	09:13:10	46.0	48.0	53.0
0	0	30Mar 11	09:13:15	46.2	47.7	53.2
0	0	30Mar 11	09:13:20	46.8	48.7	53.8
0	0	30Mar 11	09:13:25	46.4	48.0	53.4
0	0	30Mar 11	09:13:30	47.0	48.9	54.0
0	0	30Mar 11	09:13:35	47.0	48.2	54.0
0	0	30Mar 11	09:13:40	47.1	48.7	54.1
0	0	30Mar 11	09:13:45	46.7	48.7	53.7
0	0	30Mar 11	09:13:50	47.0	49.1	54.0
0	0	30Mar 11	09:13:55	47.3	48.9	54.3
0	0	30Mar 11	09:14:00	50.7	55.5	57.7
0	0	30Mar 11	09:14:05	64.5	71.9	71.5
0	0	30Mar 11	09:14:10	66.9	73.4	73.9
0	0	30Mar 11	09:14:15	51.2	55.1	58.1
0	0	30Mar 11	09:14:20	47.4	49.4	54.4
0	0	30Mar 11	09:14:25	47.9	50.9	54.9
0	0	30Mar 11	09:14:30	48.7	51.1	55.7
0	0	30Mar 11	09:14:35	57.9	62.5	64.8
0	0	30Mar 11	09:14:40	66.7	70.4	73.7
0	0	30Mar 11	09:14:45	54.3	58.2	61.3
0	0	30Mar 11	09:14:50	49.0	51.1	56.0
0	0	30Mar 11	09:14:55	48.9	50.0	55.9
0	0	30Mar 11	09:15:00	55.7	59.2	62.7
0	0	30Mar 11	09:15:05	69.0	74.3	76.0
0	0	30Mar 11	09:15:10	71.0	78.4	78.0
0	0	30Mar 11	09:15:15	55.0	57.7	62.0
0	0	30Mar 11	09:15:20	47.2	49.4	54.2
0	0	30Mar 11	09:15:25	47.1	49.1	54.1
0	0	30Mar 11	09:15:30	46.8	48.2	53.8
0	0	30Mar 11	09:15:35	46.9	48.2	53.9
0	0	30Mar 11	09:15:40	46.5	48.1	53.4
0	0	30Mar 11	09:15:45	46.8	49.2	53.8
0	0	30Mar 11	09:15:50	46.8	48.2	53.8
0	0	30Mar 11	09:15:55	47.1	48.8	54.1
0	0	30Mar 11	09:16:00	49.4	52.3	56.4
0	0	30Mar 11	09:16:05	66.5	72.7	73.5
0	0	30Mar 11	09:16:10	64.2	72.0	71.2
0	0	30Mar 11	09:16:15	53.9	56.0	60.9
0	0	30Mar 11	09:16:20	51.9	54.8	58.9
0	0	30Mar 11	09:16:25	66.0	72.1	73.0
0	0	30Mar 11	09:16:30	61.2	68.7	68.2
0	0	30Mar 11	09:16:35	48.9	53.7	55.9
0	0	30Mar 11	09:16:40	46.4	48.5	53.4
0	0	30Mar 11	09:16:45	47.0	49.4	54.0
0	0	30Mar 11	09:16:50	48.2	50.0	55.2
0	0	30Mar 11	09:16:55	49.9	53.3	56.9
0	0	30Mar 11	09:17:00	50.9	54.9	57.9
0	0	30Mar 11	09:17:05	50.4	53.9	57.4
0	0	30Mar 11	09:17:10	49.4	54.1	56.4
0	0	30Mar 11	09:17:15	47.9	49.8	54.8
0	0	30Mar 11	09:17:20	47.6	49.5	54.6
0	0	30Mar 11	09:17:25	46.7	49.2	53.7
0	0	30Mar 11	09:17:30	47.3	50.2	54.3
0	0	30Mar 11	09:17:35	46.6	48.5	53.6
0	0	30Mar 11	09:17:40	47.2	49.3	54.2
0	0	30Mar 11	09:17:45	46.5	49.3	53.5
0	0	30Mar 11	09:17:50	46.6	48.1	53.6
0	0	30Mar 11	09:17:55	45.5	48.2	52.5
0	0	30Mar 11	09:18:00	45.8	47.8	52.8
0	0	30Mar 11	09:18:05	47.0	48.7	54.0
0	0	30Mar 11	09:18:10	47.2	48.6	54.2
0	0	30Mar 11	09:18:15	46.5	48.1	53.5
0	0	30Mar 11	09:18:20	46.8	48.2	53.8
0	0	30Mar 11	09:18:25	46.3	49.3	53.3
0	0	30Mar 11	09:18:30	47.5	50.5	54.5
0	0	30Mar 11	09:18:35	48.3	51.7	55.3
0	0	30Mar 11	09:18:40	47.0	50.6	54.0
0	0	30Mar 11	09:18:45	49.2	52.1	56.2
0	0	30Mar 11	09:18:50	57.5	64.0	64.5
0	0	30Mar 11	09:18:55	67.9	73.0	74.9
0	0	30Mar 11	09:19:00	53.8	59.3	60.8
0	0	30Mar 11	09:19:05	48.8	54.5	55.8
0	0	30Mar 11	09:19:10	50.5	53.7	57.5
0	0	30Mar 11	09:19:15	48.1	51.8	55.1
0	0	30Mar 11	09:19:20	49.2	52.0	56.2
0	0	30Mar 11	09:19:25	48.9	52.7	55.9
0	0	30Mar 11	09:19:30	48.5	51.6	55.5
0	0	30Mar 11	09:19:35	48.0	50.2	55.0
0	0	30Mar 11	09:19:40	49.1	53.6	56.1
0	0	30Mar 11	09:19:45	49.4	52.0	56.4
0	0	30Mar 11	09:19:50	52.2	59.2	59.2
0	0	30Mar 11	09:19:55	52.0	59.2	59.0
0	0	30Mar 11	09:20:00	52.9	54.2	59.9
0						

```

C:\VARDAV\SLMUTIT\01MAR_09_bin      Time History Data
Sample Period (sec):      5.000

```

Site Location	Meas Number	Date	Time	Level	Lmax	SEL
0	0	30Mar 11	09:43:00	65.6	66.0	72.6

```

Stop      Key

```

Site Location	Meas Number	Date	Time	Duration	Leq	SEL	Lmax	Lmin	Peak	Uwpk
Measurement 1b										
0	0	29Mar	11 09:49:00	59.4	46.4	64.2	57.2	42.6	71.8	0.0
0	0	29Mar	11 09:50:00	60.0	47.6	65.4	52.4	43.2	78.2	0.0
0	0	29Mar	11 09:51:00	60.0	44.3	62.1	48.3	42.0	71.3	0.0
0	0	29Mar	11 09:52:00	60.0	45.2	62.9	52.3	41.5	75.7	0.0
0	0	29Mar	11 09:53:00	60.0	48.4	66.2	56.6	41.9	82.2	0.0
0	0	29Mar	11 09:54:00	60.0	43.2	60.9	50.9	41.3	76.6	0.0
0	0	29Mar	11 09:55:00	60.0	43.5	61.3	49.0	41.5	77.1	0.0
0	0	29Mar	11 09:56:00	60.0	43.5	61.3	54.1	41.4	63.6	0.0
0	0	29Mar	11 09:57:00	60.0	44.5	62.3	50.3	41.4	63.2	0.0
0	0	29Mar	11 09:58:00	60.0	43.0	60.8	49.8	41.0	61.9	0.0
0	0	29Mar	11 09:59:00	60.0	43.3	61.1	45.7	41.5	57.4	0.0
0	0	29Mar	11 10:00:00	60.0	44.0	61.7	47.4	42.1	59.4	0.0
0	0	29Mar	11 10:01:00	60.0	44.4	62.2	47.6	42.2	62.0	0.0
0	0	29Mar	11 10:02:00	60.0	44.8	62.6	49.2	42.7	66.7	0.0
0	0	29Mar	11 10:03:00	60.0	45.1	62.8	55.5	42.5	76.4	0.0
0	0	29Mar	11 10:04:00	0.8	51.3	50.1	54.2	46.9	75.3	0.0
Measurement 2b										
0	0	29Mar	11 10:11:00	59.5	45.7	63.5	53.1	42.1	69.1	0.0
0	0	29Mar	11 10:12:00	60.0	47.4	65.2	58.0	42.0	69.1	0.0
0	0	29Mar	11 10:13:00	60.0	44.3	62.1	48.5	41.7	59.3	0.0
0	0	29Mar	11 10:14:00	60.0	45.3	63.0	49.9	41.7	69.7	0.0
0	0	29Mar	11 10:15:00	60.0	44.1	61.9	48.7	41.7	64.8	0.0
0	0	29Mar	11 10:16:00	60.0	44.5	62.3	48.5	42.0	70.8	0.0
0	0	29Mar	11 10:17:00	60.0	44.5	62.2	48.8	41.8	66.2	0.0
0	0	29Mar	11 10:18:00	60.0	44.1	61.9	51.2	41.2	65.1	0.0
0	0	29Mar	11 10:19:00	60.0	43.7	61.5	47.8	41.7	69.7	0.0
0	0	29Mar	11 10:20:00	60.0	45.2	62.9	64.5	41.9	97.5	99.2
0	0	29Mar	11 10:21:00	60.0	46.5	64.3	52.1	42.8	76.8	0.0
0	0	29Mar	11 10:22:00	60.0	50.6	68.4	56.1	46.1	65.9	85.3
0	0	29Mar	11 10:23:00	60.0	45.7	63.5	48.8	43.0	62.2	0.0
0	0	29Mar	11 10:24:00	60.0	47.4	65.2	52.6	43.6	75.4	0.0
0	0	29Mar	11 10:25:00	60.0	45.9	63.7	53.8	41.9	78.4	0.0
0	0	29Mar	11 10:26:00	0.5	45.5	42.5	48.8	44.0	71.6	0.0
Measurement3b										
0	0	29Mar	11 10:30:00	59.2	54.9	72.7	70.0	40.7	80.7	85.3
0	0	29Mar	11 10:31:00	60.0	56.2	74.0	69.3	40.6	80.3	91.3
0	0	29Mar	11 10:32:00	60.0	42.1	59.8	56.3	39.8	80.8	0.0
0	0	29Mar	11 10:33:00	60.0	42.1	59.9	46.9	39.4	69.0	0.0
0	0	29Mar	11 10:34:00	60.0	45.7	63.5	50.6	40.7	65.3	0.0
0	0	29Mar	11 10:35:00	60.0	55.4	73.2	71.7	39.6	82.6	87.8
0	0	29Mar	11 10:36:00	60.0	42.2	60.0	51.3	39.9	70.7	0.0
0	0	29Mar	11 10:37:00	60.0	52.1	69.9	66.7	40.3	77.6	87.8
0	0	29Mar	11 10:38:00	60.0	49.0	66.8	56.8	40.7	73.1	85.3
0	0	29Mar	11 10:39:00	60.0	54.9	72.7	70.4	39.3	81.9	89.7
0	0	29Mar	11 10:40:00	60.0	56.9	74.7	72.6	39.6	84.2	85.3
0	0	29Mar	11 10:41:00	60.0	44.0	61.7	47.9	40.5	70.5	0.0
0	0	29Mar	11 10:42:00	60.0	42.9	60.7	47.1	40.1	59.1	0.0
0	0	29Mar	11 10:43:00	60.0	53.2	71.0	67.4	41.1	80.7	87.8
0	0	29Mar	11 10:44:00	60.0	42.2	59.9	48.1	39.8	68.3	0.0
0	0	29Mar	11 10:45:00	0.8	41.8	40.6	44.4	40.0	66.1	0.0
Measurement 4b										
0	0	29Mar	11 10:50:00	59.2	43.3	61.0	51.1	40.3	66.9	0.0
0	0	29Mar	11 10:51:00	60.0	58.5	76.2	71.6	42.0	89.2	88.8
0	0	29Mar	11 10:52:00	60.0	42.9	60.7	49.4	40.4	61.5	0.0
0	0	29Mar	11 10:53:00	60.0	42.6	60.4	48.4	40.2	59.9	0.0
0	0	29Mar	11 10:54:00	60.0	42.2	60.0	47.8	39.7	60.2	0.0
0	0	29Mar	11 10:55:00	60.0	42.6	60.4	49.9	39.8	62.9	0.0
0	0	29Mar	11 10:56:00	60.0	55.3	73.1	73.4	40.5	85.9	87.8
0	0	29Mar	11 10:57:00	60.0	64.0	81.7	79.2	41.4	90.6	93.8
0	0	29Mar	11 10:58:00	60.0	42.0	59.7	47.3	39.4	57.9	0.0
0	0	29Mar	11 10:59:00	60.0	49.6	67.3	62.2	39.6	80.0	0.0
0	0	29Mar	11 11:00:00	60.0	41.9	59.7	52.9	39.8	76.6	0.0
0	0	29Mar	11 11:01:00	60.0	44.1	61.8	50.5	40.6	63.5	0.0
0	0	29Mar	11 11:02:00	60.0	51.5	69.2	63.7	41.5	78.8	0.0
0	0	29Mar	11 11:03:00	60.0	44.4	62.2	50.1	40.6	65.2	0.0
0	0	29Mar	11 11:04:00	60.0	60.7	78.5	75.5	40.3	89.7	92.6
0	0	29Mar	11 11:05:00	0.8	43.3	42.1	46.1	41.4	66.4	0.0
Measurement 5b										
0	0	29Mar	11 11:30:00	59.4	41.7	59.4	49.7	39.3	71.6	0.0
0	0	29Mar	11 11:31:00	60.0	58.3	76.1	74.2	40.0	86.4	89.7
0	0	29Mar	11 11:32:00	60.0	56.9	74.7	71.5	41.4	84.1	87.8
0	0	29Mar	11 11:33:00	60.0	59.4	77.2	72.7	43.9	84.5	87.8
0	0	29Mar	11 11:34:00	60.0	44.8	62.5	55.4	40.4	79.6	87.8
0	0	29Mar	11 11:35:00	60.0	60.0	77.7	73.1	39.4	84.6	99.8
0	0	29Mar	11 11:36:00	60.0	56.4	74.2	71.4	38.9	82.6	85.3

0	0	29Mar 11 11:37:00	60.0	42.2	60.0	46.5	40.1	62.8	0.0
0	0	29Mar 11 11:38:00	60.0	42.2	60.0	46.6	39.3	61.6	0.0
0	0	29Mar 11 11:39:00	60.0	56.3	74.1	70.0	39.6	81.8	89.7
0	0	29Mar 11 11:40:00	60.0	42.3	60.0	46.5	39.6	58.1	0.0
0	0	29Mar 11 11:41:00	60.0	43.6	61.4	48.6	40.0	58.4	0.0
0	0	29Mar 11 11:42:00	60.0	54.2	72.0	69.0	39.2	80.3	85.3
0	0	29Mar 11 11:43:00	60.0	43.7	61.4	51.3	38.9	75.3	0.0
0	0	29Mar 11 11:44:00	60.0	48.0	65.7	66.1	38.5	87.4	87.8
0	0	29Mar 11 11:45:00	0.3	50.0	45.4	52.2	49.0	72.9	0.0
Measurement 6b									
0	0	29Mar 11 11:52:00	59.6	53.6	71.4	68.5	36.0	79.2	87.8
0	0	29Mar 11 11:53:00	60.0	37.1	54.9	39.4	35.7	54.3	0.0
0	0	29Mar 11 11:54:00	60.0	36.5	54.2	44.7	34.8	76.3	0.0
0	0	29Mar 11 11:55:00	60.0	60.6	78.4	77.8	34.3	90.1	95.7
0	0	29Mar 11 11:56:00	60.0	37.2	55.0	45.4	34.8	75.3	0.0
0	0	29Mar 11 11:57:00	60.0	40.0	57.8	54.4	35.1	66.1	0.0
0	0	29Mar 11 11:58:00	60.0	37.2	55.0	44.1	34.4	71.7	0.0
0	0	29Mar 11 11:59:00	60.0	41.5	59.3	50.8	35.4	63.4	0.0
0	0	29Mar 11 12:00:00	60.0	42.4	60.2	54.7	34.7	74.4	0.0
0	0	29Mar 11 12:01:00	60.0	40.8	58.5	54.5	34.5	70.7	0.0
0	0	29Mar 11 12:02:00	60.0	65.5	83.3	79.7	34.3	90.6	98.6
0	0	29Mar 11 12:03:00	60.0	54.1	71.8	66.6	34.7	78.9	85.3
0	0	29Mar 11 12:04:00	60.0	59.8	77.6	77.2	35.0	87.8	94.9
0	0	29Mar 11 12:05:00	60.0	60.5	78.3	79.0	34.5	90.8	99.8
0	0	29Mar 11 12:06:00	60.0	53.0	70.8	67.1	33.1	78.9	0.0
0	0	29Mar 11 12:07:00	0.6	49.7	47.5	54.3	38.5	77.7	0.0
Measurement 7b									
0	0	29Mar 11 12:21:00	59.3	74.2	91.9	88.2	55.9	107.9	108.2
0	0	29Mar 11 12:22:00	60.0	74.1	91.9	81.7	61.0	93.6	102.2
0	0	29Mar 11 12:23:00	60.0	70.4	88.2	79.4	61.2	91.2	94.9
0	0	29Mar 11 12:24:00	60.0	72.9	90.7	79.3	59.3	91.3	98.0
0	0	29Mar 11 12:25:00	60.0	71.0	88.8	78.9	59.3	89.4	103.7
0	0	29Mar 11 12:26:00	60.0	73.3	91.1	81.9	56.9	94.3	96.6
0	0	29Mar 11 12:27:00	60.0	73.1	90.9	81.1	61.5	92.7	98.0
0	0	29Mar 11 12:28:00	60.0	73.0	90.8	84.3	55.0	97.2	99.8
0	0	29Mar 11 12:29:00	60.0	74.0	91.7	81.5	63.3	93.2	98.6
0	0	29Mar 11 12:30:00	60.0	73.7	91.5	81.7	54.4	92.4	99.8
0	0	29Mar 11 12:31:00	60.0	72.6	90.4	80.4	56.9	93.2	98.0
0	0	29Mar 11 12:32:00	60.0	73.1	90.9	83.3	63.2	94.3	99.8
0	0	29Mar 11 12:33:00	60.0	73.5	91.2	80.2	63.7	92.4	98.0
0	0	29Mar 11 12:34:00	60.0	70.7	88.5	80.4	53.5	91.3	94.9
0	0	29Mar 11 12:35:00	60.0	72.0	89.8	82.9	60.8	94.6	103.2
0	0	29Mar 11 12:36:00	0.7	70.8	68.9	71.2	70.2	82.3	91.3
Measurement 8b									
0	0	29Mar 11 12:43:00	59.3	50.7	68.4	61.7	37.1	72.6	0.0
0	0	29Mar 11 12:44:00	60.0	47.8	65.6	58.5	39.0	81.7	0.0
0	0	29Mar 11 12:45:00	60.0	50.2	68.0	59.8	39.7	77.8	85.3
0	0	29Mar 11 12:46:00	60.0	42.7	60.5	56.2	35.4	81.5	85.3
0	0	29Mar 11 12:47:00	60.0	42.7	60.4	50.0	37.5	80.7	85.3
0	0	29Mar 11 12:48:00	60.0	60.0	77.7	73.4	39.0	88.6	91.3
0	0	29Mar 11 12:49:00	60.0	46.8	64.5	59.9	40.1	82.0	87.8
0	0	29Mar 11 12:50:00	60.0	50.2	68.0	63.1	36.0	87.2	87.8
0	0	29Mar 11 12:51:00	60.0	44.1	61.9	56.0	35.7	81.6	85.3
0	0	29Mar 11 12:52:00	60.0	48.9	66.7	59.4	36.3	74.4	0.0
0	0	29Mar 11 12:53:00	60.0	52.7	70.5	60.7	41.8	74.2	85.3
0	0	29Mar 11 12:54:00	60.0	44.8	62.5	51.7	39.7	72.5	0.0
0	0	29Mar 11 12:55:00	60.0	58.7	76.5	73.8	37.0	85.1	92.6
0	0	29Mar 11 12:56:00	60.0	43.2	61.0	49.8	38.0	79.1	0.0
0	0	29Mar 11 12:57:00	60.0	49.9	67.6	62.7	39.5	84.5	85.3
0	0	29Mar 11 12:58:00	0.7	45.2	43.4	49.0	41.9	73.6	0.0
Measurement 9b									
0	0	29Mar 11 14:04:00	59.7	41.8	59.5	54.8	34.5	80.9	0.0
0	0	29Mar 11 14:05:00	60.0	41.6	59.4	52.2	33.6	65.7	91.3
0	0	29Mar 11 14:06:00	60.0	59.0	76.8	76.8	36.2	87.9	93.2
0	0	29Mar 11 14:07:00	60.0	56.9	74.6	71.6	32.8	82.9	85.3
0	0	29Mar 11 14:08:00	60.0	55.2	73.0	72.8	33.2	83.5	85.3
0	0	29Mar 11 14:09:00	60.0	61.5	79.3	77.7	30.7	91.2	97.3
0	0	29Mar 11 14:10:00	60.0	46.5	64.3	64.6	30.7	76.3	0.0
0	0	29Mar 11 14:11:00	60.0	67.1	84.9	82.5	40.1	94.0	99.8
0	0	29Mar 11 14:12:00	60.0	59.2	77.0	72.0	32.6	83.6	89.7
0	0	29Mar 11 14:13:00	60.0	42.2	60.0	48.8	34.7	66.3	0.0
0	0	29Mar 11 14:14:00	60.0	61.0	78.8	77.5	33.7	88.0	92.6
0	0	29Mar 11 14:15:00	60.0	60.9	78.7	75.6	38.0	88.6	95.7
0	0	29Mar 11 14:16:00	60.0	58.1	75.9	76.0	34.8	86.9	91.3
0	0	29Mar 11 14:17:00	60.0	66.5	84.3	82.4	34.2	94.3	98.0
0	0	29Mar 11 14:18:00	60.0	38.1	55.9	46.7	31.2	60.9	0.0
0	0	29Mar 11 14:19:00	50.5	63.0	80.0	79.5	32.7	90.8	95.7
Measurement 10b									
0	0	29Mar 11 14:33:00	59.3	61.1	78.9	73.9	41.7	88.3	91.3
0	0	29Mar 11 14:34:00	60.0	39.5	57.3	50.6	36.6	80.9	0.0
0	0	29Mar 11 14:35:00	60.0	48.0	65.8	57.0	37.5	80.3	0.0

0	0	29Mar 11 14:36:00	60.0	58.1	75.9	69.4	39.6	86.5	87.8
0	0	29Mar 11 14:37:00	60.0	64.7	82.4	78.5	40.9	90.8	94.9
0	0	29Mar 11 14:38:00	60.0	55.9	73.7	69.5	39.1	85.3	87.8
0	0	29Mar 11 14:39:00	60.0	61.3	79.0	77.6	37.2	92.0	93.8
0	0	29Mar 11 14:40:00	60.0	57.4	75.1	75.2	36.2	86.6	89.7
0	0	29Mar 11 14:41:00	60.0	57.2	75.0	74.6	38.1	84.3	87.8
0	0	29Mar 11 14:42:00	60.0	63.5	81.2	75.0	47.2	88.1	89.7
0	0	29Mar 11 14:43:00	60.0	51.5	69.2	61.4	41.5	73.3	0.0
0	0	29Mar 11 14:44:00	60.0	60.4	78.2	73.3	41.4	86.0	89.7
0	0	29Mar 11 14:45:00	60.0	45.4	63.2	58.2	39.2	72.7	85.3
0	0	29Mar 11 14:46:00	60.0	56.1	73.9	65.8	40.4	78.2	85.3
0	0	29Mar 11 14:47:00	60.0	44.1	61.9	60.3	37.9	85.4	91.3
0	0	29Mar 11 14:48:00	0.4	44.7	40.4	50.3	41.3	75.6	0.0
Measurement 11b									
0	0	29Mar 11 14:59:00	59.3	65.1	82.8	81.1	54.1	93.0	93.8
0	0	29Mar 11 15:00:00	60.0	65.3	83.1	71.5	52.5	84.3	87.8
0	0	29Mar 11 15:01:00	60.0	63.5	81.2	71.6	49.7	84.3	93.8
0	0	29Mar 11 15:02:00	60.0	61.8	79.5	73.1	46.2	86.4	87.8
0	0	29Mar 11 15:03:00	60.0	64.2	82.0	72.1	48.2	83.6	91.3
0	0	29Mar 11 15:04:00	60.0	60.1	77.9	70.1	50.1	81.4	95.7
0	0	29Mar 11 15:05:00	60.0	64.3	82.0	73.1	51.6	84.8	91.3
0	0	29Mar 11 15:06:00	60.0	65.9	83.7	77.8	51.2	89.7	92.6
0	0	29Mar 11 15:07:00	60.0	65.0	82.8	76.4	49.6	92.3	94.9
0	0	29Mar 11 15:08:00	60.0	65.5	83.3	73.0	50.7	86.7	93.8
0	0	29Mar 11 15:09:00	60.0	65.5	83.2	73.8	54.4	85.1	94.9
0	0	29Mar 11 15:10:00	60.0	65.2	83.0	72.9	54.0	84.7	91.3
0	0	29Mar 11 15:11:00	60.0	63.4	81.1	75.0	46.3	86.5	91.3
0	0	29Mar 11 15:12:00	60.0	63.6	81.3	72.8	48.9	84.1	87.8
0	0	29Mar 11 15:13:00	60.0	65.0	82.8	78.3	51.3	90.6	94.9
0	0	29Mar 11 15:14:00	0.6	64.9	62.9	66.6	63.6	78.4	0.0

C:\LARDAV\SLMUTIL\29MAR_09.bin
Sample Period (sec): 5.000

Time History Data

Site Location	Meas Number	Date	Time	Level	Lmax	SEL
Run Key						
Measurement 1b						
0	0	29Mar 11	09:49:00	45.0	50.2	52.0
0	0	29Mar 11	09:49:05	47.8	57.2	54.8
0	0	29Mar 11	09:49:10	46.6	52.4	53.6
0	0	29Mar 11	09:49:15	47.7	53.8	54.7
0	0	29Mar 11	09:49:20	47.9	54.3	54.9
0	0	29Mar 11	09:49:25	45.3	49.1	52.3
0	0	29Mar 11	09:49:30	45.9	48.6	52.9
0	0	29Mar 11	09:49:35	47.5	52.0	54.5
0	0	29Mar 11	09:49:40	45.7	51.2	52.7
0	0	29Mar 11	09:49:45	46.0	52.0	53.0
0	0	29Mar 11	09:49:50	44.7	45.5	51.6
0	0	29Mar 11	09:49:55	44.6	47.0	51.6
0	0	29Mar 11	09:50:00	44.8	46.0	51.8
0	0	29Mar 11	09:50:05	45.6	51.1	52.6
0	0	29Mar 11	09:50:10	48.1	52.1	55.0
0	0	29Mar 11	09:50:15	47.5	52.4	54.5
0	0	29Mar 11	09:50:20	48.0	49.5	55.0
0	0	29Mar 11	09:50:25	48.3	49.6	55.3
0	0	29Mar 11	09:50:30	47.7	48.9	54.7
0	0	29Mar 11	09:50:35	47.8	49.9	54.8
0	0	29Mar 11	09:50:40	48.2	50.2	55.2
0	0	29Mar 11	09:50:45	48.9	50.8	55.9
0	0	29Mar 11	09:50:50	47.8	50.0	54.8
0	0	29Mar 11	09:50:55	47.4	50.3	54.4
0	0	29Mar 11	09:51:00	45.5	46.9	52.5
0	0	29Mar 11	09:51:05	44.9	46.5	51.9
0	0	29Mar 11	09:51:10	45.7	48.3	52.7
0	0	29Mar 11	09:51:15	43.9	46.3	50.9
0	0	29Mar 11	09:51:20	43.6	45.0	50.6
0	0	29Mar 11	09:51:25	44.2	46.9	51.2
0	0	29Mar 11	09:51:30	44.4	46.3	51.4
0	0	29Mar 11	09:51:35	44.1	46.6	51.1
0	0	29Mar 11	09:51:40	43.7	47.2	50.7
0	0	29Mar 11	09:51:45	43.7	47.0	50.7
0	0	29Mar 11	09:51:50	43.1	44.9	50.0
0	0	29Mar 11	09:51:55	43.8	46.4	50.8
0	0	29Mar 11	09:52:00	43.5	46.6	50.5
0	0	29Mar 11	09:52:05	43.9	51.3	50.9
0	0	29Mar 11	09:52:10	43.0	44.6	50.0
0	0	29Mar 11	09:52:15	43.0	44.9	50.0
0	0	29Mar 11	09:52:20	43.8	45.4	50.8
0	0	29Mar 11	09:52:25	46.5	52.3	53.5
0	0	29Mar 11	09:52:30	43.9	47.8	50.9
0	0	29Mar 11	09:52:35	44.3	48.5	51.3
0	0	29Mar 11	09:52:40	44.2	47.2	51.2
0	0	29Mar 11	09:52:45	44.9	47.5	51.9
0	0	29Mar 11	09:52:50	47.6	51.4	54.6
0	0	29Mar 11	09:52:55	49.0	51.2	56.0
0	0	29Mar 11	09:53:00	50.4	55.0	57.4
0	0	29Mar 11	09:53:05	53.4	56.5	60.4
0	0	29Mar 11	09:53:10	51.2	53.5	58.2
0	0	29Mar 11	09:53:15	50.7	54.4	57.7
0	0	29Mar 11	09:53:20	45.5	47.8	52.5
0	0	29Mar 11	09:53:25	44.3	45.7	51.3
0	0	29Mar 11	09:53:30	43.9	45.2	50.9
0	0	29Mar 11	09:53:35	44.1	46.9	51.1
0	0	29Mar 11	09:53:40	45.2	46.2	52.2
0	0	29Mar 11	09:53:45	45.8	47.3	52.8
0	0	29Mar 11	09:53:50	44.5	46.3	51.5
0	0	29Mar 11	09:53:55	43.3	44.2	50.3
0	0	29Mar 11	09:54:00	43.5	44.7	50.5
0	0	29Mar 11	09:54:05	43.5	45.2	50.5
0	0	29Mar 11	09:54:10	43.2	44.3	50.2
0	0	29Mar 11	09:54:15	43.2	45.4	50.2
0	0	29Mar 11	09:54:20	42.8	44.5	49.8
0	0	29Mar 11	09:54:25	42.6	43.4	49.6
0	0	29Mar 11	09:54:30	42.9	46.2	49.9
0	0	29Mar 11	09:54:35	42.5	46.0	49.5
0	0	29Mar 11	09:54:40	44.6	50.9	51.6
0	0	29Mar 11	09:54:45	42.5	44.4	49.5
0	0	29Mar 11	09:54:50	42.7	43.6	49.7
0	0	29Mar 11	09:54:55	42.9	43.8	49.9
0	0	29Mar 11	09:55:00	43.3	45.2	50.3
0	0	29Mar 11	09:55:05	43.4	48.7	50.3
0	0	29Mar 11	09:55:10	44.2	48.6	51.2
0	0	29Mar 11	09:55:15	44.4	49.0	51.4
0	0	29Mar 11	09:55:20	44.3	48.1	51.3
0	0	29Mar 11	09:55:25	43.1	45.3	50.1
0	0	29Mar 11	09:55:30	43.1	47.5	50.1
0	0	29Mar 11	09:55:35	43.3	46.7	50.3
0	0	29Mar 11	09:55:40	42.6	44.1	49.6
0	0	29Mar 11	09:55:45	42.7	43.7	49.7
0	0	29Mar 11	09:55:50	43.7	47.8	50.7
0	0	29Mar 11	09:55:55	43.3	45.7	50.3
0	0	29Mar 11	09:56:00	43.6	46.5	50.6
0	0	29Mar 11	09:56:05	43.4	46.5	50.4
0	0	29Mar 11	09:56:10	43.7	45.5	50.6
0	0	29Mar 11	09:56:15	43.2	44.7	50.2
0	0	29Mar 11	09:56:20	43.1	45.6	50.1
0	0	29Mar 11	09:56:25	44.3	45.2	51.3
0	0	29Mar 11	09:56:30	43.5	45.0	50.5
0	0	29Mar 11	09:56:35	42.6	43.6	49.6
0	0	29Mar 11	09:56:40	43.1	46.7	50.1
0	0	29Mar 11	09:56:45	43.4	45.4	50.4
0	0	29Mar 11	09:56:50	44.8	54.1	51.8
0	0	29Mar 11	09:56:55	43.1	45.9	50.1
0	0	29Mar 11	09:57:00	43.8	47.9	50.8
0	0	29Mar 11	09:57:05	44.3	47.7	51.3
0	0	29Mar 11	09:57:10	44.0	46.2	51.0
0	0	29Mar 11	09:57:15	44.3	47.0	51.3
0	0	29Mar 11	09:57:20	44.6	48.2	51.6
0	0	29Mar 11	09:57:25	45.5	49.8	52.5
0	0	29Mar 11	09:57:30	45.6	47.6	52.6
0	0	29Mar 11	09:57:35	45.3	50.3	52.3
0	0	29Mar 11	09:57:40	44.2	46.1	51.2
0	0	29Mar 11	09:57:45	43.8	45.6	50.8
0	0	29Mar 11	09:57:50	44.2	45.4	51.2
0	0	29Mar 11	09:57:55	43.9	44.9	50.9
0	0	29Mar 11	09:58:00	43.7	45.3	50.7
0	0	29Mar 11	09:58:05	44.0	49.8	51.0
0	0	29Mar 11	09:58:10	42.7	44.7	49.7
0	0	29Mar 11	09:58:15	42.8	44.0	49.8
0	0	29Mar 11	09:58:20	42.9	44.5	49.9
0	0	29Mar 11	09:58:25	43.1	44.7	50.1
0	0	29Mar 11	09:58:30	42.7	43.7	49.7
0	0	29Mar 11	09:58:35	42.5	44.4	49.5
0	0	29Mar 11	09:58:40	42.6	44.9	49.6
0	0	29Mar 11	09:58:45	42.3	44.4	49.3
0	0	29Mar 11	09:58:50	42.9	43.9	49.9
0	0	29Mar 11	09:58:55	43.0	44.7	50.0
0	0	29Mar 11	09:59:00	42.9	44.2	49.8
0	0	29Mar 11	09:59:05	43.5	44.5	50.5
0	0	29Mar 11	09:59:10	42.9	44.2	49.9
0	0	29Mar 11	09:59:15	43.2	45.0	50.2
0	0	29Mar 11	09:59:20	42.7	44.2	49.7
0	0	29Mar 11	09:59:25	42.9	44.0	49.9
0	0	29Mar 11	09:59:30	43.2	44.0	50.1
0	0	29Mar 11	09:59:35	42.9	44.3	49.9
0	0	29Mar 11	09:59:40	43.3	44.5	50.3
0	0	29Mar 11	09:59:45	43.9	44.9	50.9
0	0	29Mar 11	09:59:50	44.2	45.7	51.2
0	0	29Mar 11	09:59:55	43.3	44.3	50.3
0	0	29Mar 11	10:00:00	43.6	44.6	50.5
0	0	29Mar 11	10:00:05	44.0	45.3	51.0
0	0	29Mar 11	10:00:10	43.6	44.8	50.6
0	0	29Mar 11	10:00:15	45.0	46.8	52.0
0	0	29Mar 11	10:00:20	43.5	44.8	50.5
0	0	29Mar 11	10:00:25	43.4	44.6	50.4
0	0	29Mar 11	10:00:30	43.3	44.9	50.3
0	0	29Mar 11	10:00:35	44.4	46.6	51.4
0	0	29Mar 11	10:00:40	44.2	46.6	51.2
0	0	29Mar 11	10:00:45	44.2	47.4	51.2
0	0	29Mar 11	10:00:50	44.2	46.9	51.2
0	0	29Mar 11	10:00:55	43.6	45.1	50.6
0	0	29Mar 11	10:01:00	43.8	44.8	50.8
0	0	29Mar 11	10:01:05	43.5	44.9	50.5
0	0	29Mar 11	10:01:10	44.8	46.6	51.8
0	0	29Mar 11	10:01:15	44.6	47.2	51.6
0	0	29Mar 11	10:01:20	44.4	47.3	51.4
0	0	29Mar 11	10:01:25	44.4	46.3	51.4
0	0	29Mar 11	10:01:30	44.4	46.6	51.4
0	0	29Mar 11	10:01:35	44.1	45.5	51.0
0	0	29Mar 11	10:01:40	43.8	45.5	50.8
0	0	29Mar 11	10:01:45	44.9	46.5	51.9
0	0	29Mar 11	10:01:50	44.6	46.0	51.8
0	0	29Mar 11	10:01:55	45.2	47.6	52.2
0	0	29Mar 11	10:02:00	44.8	47.0	51.8
0	0	29Mar 11	10:02:05	44.3	45.8	51.3
0	0	29Mar 11	10:02:10	44.7	46.0	51.7
0	0	29Mar 11	10:02:15	44.2	46.6	51.2
0	0	29Mar 11	10:02:20	44.8	47.2	51.8
0	0	29Mar 11	10:02:25	45.7	49.2	52.7
0	0	29Mar 11	10:02:30	45.3	48.8	52.3
0	0	29Mar 11	10:02:35	44.5	46.7	51.5
0	0	29Mar 11	10:02:40	44.9	46.6	51.9
0	0	29Mar 11	10:02:45	44.4	47.7	51.4
0	0	29Mar 11	10:02:50	44.6	45.8	51.6
0	0	29Mar 11	10:02:55	45.2	47.3	52.2
0	0	29Mar 11	10:03:00	46.7	55.5	53.7
0	0	29Mar 11	10:03:05	44.5	45.7	51.5
0	0	29Mar 11	10:03:10	44.2	45.5	51.2
0	0	29Mar 11	10:03:15	44.6	47.1	51.5
0	0	29Mar 11	10:03:20	44.6	46.4	51.6
0	0	29Mar 11	10:03:25	44.9	46.1	51.9
0	0	29Mar 11	10:03:30	45.0	46.6	52.0
0	0	29Mar 11	10:03:35	44.4	45.6	51.4
0	0	29Mar 11	10:03:40	45.0	48.0	52.0
0	0	29Mar 11	10:03:45	45.9	48.2	52.8
0	0	29Mar 11	10:03:50	45.2	49.4	52.2
0	0	29Mar 11	10:03:55	46.1	54.2	53.1
0	0	29Mar 11	10:04:00	51.0	53.6	58.0
0						

0	0	29Mar 11	10:16:30	44.7	47.8	51.7	0	0	29Mar 11	10:30:55	46.4	48.6	53.4
0	0	29Mar 11	10:16:35	44.6	46.9	51.6	0	0	29Mar 11	10:31:00	46.6	54.7	53.6
0	0	29Mar 11	10:16:40	44.8	47.5	51.8	0	0	29Mar 11	10:31:05	48.1	53.8	55.1
0	0	29Mar 11	10:16:45	44.7	46.3	51.6	0	0	29Mar 11	10:31:10	54.8	56.7	61.8
0	0	29Mar 11	10:16:50	44.6	46.7	51.6	0	0	29Mar 11	10:31:15	58.8	62.0	65.8
0	0	29Mar 11	10:16:55	45.6	48.5	52.6	0	0	29Mar 11	10:31:20	54.4	60.7	61.4
0	0	29Mar 11	10:17:00	44.9	46.9	51.9	0	0	29Mar 11	10:31:25	45.0	48.1	52.0
0	0	29Mar 11	10:17:05	45.3	47.4	52.3	0	0	29Mar 11	10:31:30	53.1	56.0	60.0
0	0	29Mar 11	10:17:10	45.1	47.4	52.1	0	0	29Mar 11	10:31:35	65.0	69.0	72.0
0	0	29Mar 11	10:17:15	44.1	45.7	51.1	0	0	29Mar 11	10:31:40	49.7	56.0	56.7
0	0	29Mar 11	10:17:20	43.7	45.7	50.7	0	0	29Mar 11	10:31:45	42.8	47.6	49.8
0	0	29Mar 11	10:17:25	46.2	48.8	53.2	0	0	29Mar 11	10:31:50	45.4	47.3	52.4
0	0	29Mar 11	10:17:30	43.8	45.2	50.8	0	0	29Mar 11	10:31:55	42.5	45.7	49.5
0	0	29Mar 11	10:17:35	43.9	46.4	50.9	0	0	29Mar 11	10:32:00	44.2	56.3	51.2
0	0	29Mar 11	10:17:40	44.1	46.7	51.1	0	0	29Mar 11	10:32:05	41.5	44.8	48.5
0	0	29Mar 11	10:17:45	43.4	45.5	50.4	0	0	29Mar 11	10:32:10	41.7	45.0	48.6
0	0	29Mar 11	10:17:50	43.9	45.9	50.9	0	0	29Mar 11	10:32:15	41.9	46.0	48.8
0	0	29Mar 11	10:17:55	43.6	45.4	50.6	0	0	29Mar 11	10:32:20	42.3	44.1	49.3
0	0	29Mar 11	10:18:00	42.7	44.3	49.7	0	0	29Mar 11	10:32:25	41.7	44.3	48.7
0	0	29Mar 11	10:18:05	42.9	45.0	49.9	0	0	29Mar 11	10:32:30	42.0	43.9	49.0
0	0	29Mar 11	10:18:10	43.6	46.2	50.6	0	0	29Mar 11	10:32:35	41.5	42.4	48.5
0	0	29Mar 11	10:18:15	44.9	46.2	51.9	0	0	29Mar 11	10:32:40	41.7	43.4	48.7
0	0	29Mar 11	10:18:20	43.7	45.7	50.7	0	0	29Mar 11	10:32:45	41.9	43.8	48.9
0	0	29Mar 11	10:18:25	43.5	45.2	50.5	0	0	29Mar 11	10:32:50	41.4	42.5	48.4
0	0	29Mar 11	10:18:30	44.4	45.9	51.4	0	0	29Mar 11	10:32:55	41.7	43.3	48.7
0	0	29Mar 11	10:18:35	43.3	44.5	50.3	0	0	29Mar 11	10:33:00	41.5	43.2	48.5
0	0	29Mar 11	10:18:40	43.5	45.5	50.5	0	0	29Mar 11	10:33:05	41.9	44.4	48.9
0	0	29Mar 11	10:18:45	45.9	50.2	52.9	0	0	29Mar 11	10:33:10	41.3	42.8	48.3
0	0	29Mar 11	10:18:50	45.3	51.2	52.3	0	0	29Mar 11	10:33:15	41.2	43.3	48.1
0	0	29Mar 11	10:18:55	43.8	45.7	50.8	0	0	29Mar 11	10:33:20	41.4	43.7	48.4
0	0	29Mar 11	10:19:00	42.8	43.9	49.8	0	0	29Mar 11	10:33:25	41.5	44.3	48.5
0	0	29Mar 11	10:19:05	43.6	45.4	50.6	0	0	29Mar 11	10:33:30	41.2	43.1	48.2
0	0	29Mar 11	10:19:10	43.1	44.3	50.1	0	0	29Mar 11	10:33:35	41.6	43.7	48.5
0	0	29Mar 11	10:19:15	44.3	46.3	51.3	0	0	29Mar 11	10:33:40	42.2	46.4	49.2
0	0	29Mar 11	10:19:20	44.4	46.2	51.4	0	0	29Mar 11	10:33:45	43.6	46.4	50.6
0	0	29Mar 11	10:19:25	43.5	44.5	50.5	0	0	29Mar 11	10:33:50	43.4	46.0	50.4
0	0	29Mar 11	10:19:30	43.7	45.9	50.7	0	0	29Mar 11	10:33:55	44.7	48.3	51.7
0	0	29Mar 11	10:19:35	43.2	44.0	50.2	0	0	29Mar 11	10:34:00	47.2	50.6	54.1
0	0	29Mar 11	10:19:40	43.9	47.8	50.9	0	0	29Mar 11	10:34:05	47.4	48.8	54.3
0	0	29Mar 11	10:19:45	43.7	46.5	50.7	0	0	29Mar 11	10:34:10	46.1	48.8	53.1
0	0	29Mar 11	10:19:50	44.4	46.4	51.4	0	0	29Mar 11	10:34:15	47.6	50.0	54.6
0	0	29Mar 11	10:19:55	43.2	44.8	50.1	0	0	29Mar 11	10:34:20	45.3	49.4	52.3
0	0	29Mar 11	10:20:00	43.5	45.2	50.5	0	0	29Mar 11	10:34:25	43.7	45.3	50.6
0	0	29Mar 11	10:20:05	43.9	47.4	50.9	0	0	29Mar 11	10:34:30	44.5	46.4	51.5
0	0	29Mar 11	10:20:10	43.9	46.0	50.9	0	0	29Mar 11	10:34:35	44.8	50.0	51.8
0	0	29Mar 11	10:20:15	43.8	45.8	50.8	0	0	29Mar 11	10:34:40	45.9	49.9	52.9
0	0	29Mar 11	10:20:20	43.2	44.7	50.1	0	0	29Mar 11	10:34:45	42.9	47.3	49.9
0	0	29Mar 11	10:20:25	44.2	45.9	51.1	0	0	29Mar 11	10:34:50	46.0	48.8	53.0
0	0	29Mar 11	10:20:30	47.4	64.5	54.4	0	0	29Mar 11	10:34:55	42.2	44.4	49.2
0	0	29Mar 11	10:20:35	48.4	62.3	55.4	0	0	29Mar 11	10:35:00	41.8	43.0	48.8
0	0	29Mar 11	10:20:40	43.9	46.5	50.9	0	0	29Mar 11	10:35:05	42.3	44.3	49.3
0	0	29Mar 11	10:20:45	45.1	46.9	52.1	0	0	29Mar 11	10:35:10	41.9	43.3	48.9
0	0	29Mar 11	10:20:50	45.4	47.9	52.4	0	0	29Mar 11	10:35:15	41.9	45.4	48.9
0	0	29Mar 11	10:20:55	45.5	48.1	52.5	0	0	29Mar 11	10:35:20	40.9	42.3	47.9
0	0	29Mar 11	10:21:00	46.3	49.0	53.3	0	0	29Mar 11	10:35:25	41.6	43.7	48.6
0	0	29Mar 11	10:21:05	45.8	49.6	52.8	0	0	29Mar 11	10:35:30	41.4	43.2	48.4
0	0	29Mar 11	10:21:10	44.9	46.5	51.9	0	0	29Mar 11	10:35:35	44.0	48.8	51.0
0	0	29Mar 11	10:21:15	45.6	49.4	52.6	0	0	29Mar 11	10:35:40	51.2	57.7	58.2
0	0	29Mar 11	10:21:20	44.7	47.0	51.7	0	0	29Mar 11	10:35:45	65.8	71.7	72.8
0	0	29Mar 11	10:21:25	44.2	46.3	51.1	0	0	29Mar 11	10:35:50	47.8	52.5	54.8
0	0	29Mar 11	10:21:30	44.9	46.5	51.9	0	0	29Mar 11	10:35:55	42.3	44.5	49.3
0	0	29Mar 11	10:21:35	45.6	48.8	52.6	0	0	29Mar 11	10:36:00	42.9	51.3	49.9
0	0	29Mar 11	10:21:40	46.6	48.6	53.5	0	0	29Mar 11	10:36:05	42.0	47.4	49.0
0	0	29Mar 11	10:21:45	46.8	49.5	53.8	0	0	29Mar 11	10:36:10	42.2	46.4	49.2
0	0	29Mar 11	10:21:50	48.6	52.0	55.6	0	0	29Mar 11	10:36:15	42.0	48.7	49.0
0	0	29Mar 11	10:21:55	50.1	52.1	57.1	0	0	29Mar 11	10:36:20	42.2	48.9	49.1
0	0	29Mar 11	10:22:00	50.1	52.3	57.1	0	0	29Mar 11	10:36:25	41.5	43.9	48.5
0	0	29Mar 11	10:22:05	53.7	56.1	60.7	0	0	29Mar 11	10:36:30	42.2	45.0	49.2
0	0	29Mar 11	10:22:10	52.1	53.9	59.0	0	0	29Mar 11	10:36:35	42.1	43.8	49.1
0	0	29Mar 11	10:22:15	50.9	52.9	57.8	0	0	29Mar 11	10:36:40	42.2	46.4	49.2
0	0	29Mar 11	10:22:20	52.4	54.9	59.4	0	0	29Mar 11	10:36:45	42.7	45.5	49.7
0	0	29Mar 11	10:22:25	50.4	52.1	57.4	0	0	29Mar 11	10:36:50	41.8	43.0	48.8
0	0	29Mar 11	10:22:30	49.5	51.5	56.5	0	0	29Mar 11	10:36:55	42.6	44.0	49.6
0	0	29Mar 11	10:22:35	50.7	54.0	57.7	0	0	29Mar 11	10:37:00	47.9	53.9	54.9
0	0	29Mar 11	10:22:40	48.9	50.8	55.9	0	0	29Mar 11	10:37:05	62.2	66.7	69.1
0	0	29Mar 11	10:22:45	48.6	49.9	55.6	0	0	29Mar 11	10:37:10	50.0	56.0	57.0
0	0	29Mar 11	10:22:50	48.2	49.6	55.2	0	0	29Mar 11	10:37:15	43.0	44.8	50.0
0	0	29Mar 11	10:22:55	47.4	49.4	54.4	0	0	29Mar 11	10:37:20	42.8	44.5	49.8
0	0	29Mar 11	10:23:00	46.9	48.6	53.9	0	0	29Mar 11	10:37:25	42.1	43.5	49.1
0	0	29Mar 11	10:23:05	45.1	46.3	52.1	0	0	29Mar 11	10:37:30	42.7	44.3	49.6
0	0	29Mar 11	10:23:10	45.0	47.3	52.0	0	0	29Mar 11	10:37:35	41.4	42.8	48.4
0	0	29Mar 11	10:23:15	44.8	48.5	51.8	0	0	29Mar 11	10:37:40	41.9	43.4	48.9
0	0	29Mar 11	10:23:20	44.9	46.5	51.9	0	0	29Mar 11	10:37:45	41.5	42.7	48.5
0	0	29Mar 11	10:23:25	45.6	47.0	52.6	0	0	29Mar 11	10:37:50	42.6	45.3	49.6
0	0	29Mar 11	10:23:30	45.2	46.9	52.2	0	0	29Mar 11	10:37:55	44.0	48.2	51.0
0	0	29Mar 11	10:23:35	45.9	47.6	52.8	0	0	29Mar 11	10:38:00	44.3	46.9	51.3
0	0	29Mar 11	10:23:40	45.6	47.8	52.6	0	0	29Mar 11	10:38:05	44.0	47.7	51.0
0	0	29Mar 11	10:23:45	46.3	47.8	53.3	0	0	29Mar 11	10:38:10	49.3	55.5	56.3
0	0	29Mar 11	10:23:50	46.7	48.8	53.7	0	0	29Mar 11	10:38:15	46.7	50.0	53.7
0	0	29Mar 11	10:23:55	45.1	46.8	52.1	0	0	29Mar 11	10:38:20	45.6	49.7	52.6
0	0	29Mar 11	10:24:00	47.2	49.1	54.1	0	0	29Mar 11	10:38:25	47.1	49.9	54.1
0	0	29Mar 11	10:24:05	48.7	52.0	55.7	0	0	29Mar 11	10:38:30	48.0	50.7	55.0
0	0	29Mar 11	10:24:10	45.3	46.5	52.3	0	0	29Mar 11	10:38:35	46.5	50.7	53.5
0	0	29Mar 11	10:24:15	46.1	48.9	53.1	0	0	29Mar 11	10:38:40	53.1	56.8	60.1
0	0	29Mar 11	10:24:20	4									

0	0	29Mar 11	10:41:40	43.3	44.8	50.3	0	0	29Mar 11	10:57:05	61.4	64.3	68.4
0	0	29Mar 11	10:41:45	42.5	43.8	49.5	0	0	29Mar 11	10:57:10	61.8	65.9	68.8
0	0	29Mar 11	10:41:50	42.6	44.8	49.6	0	0	29Mar 11	10:57:15	63.2	66.2	70.2
0	0	29Mar 11	10:41:55	42.9	45.1	49.9	0	0	29Mar 11	10:57:20	62.0	66.6	69.0
0	0	29Mar 11	10:42:00	43.1	45.6	50.1	0	0	29Mar 11	10:57:25	61.8	64.3	68.8
0	0	29Mar 11	10:42:05	42.3	45.5	49.3	0	0	29Mar 11	10:57:30	60.2	63.5	67.2
0	0	29Mar 11	10:42:10	42.1	44.0	49.1	0	0	29Mar 11	10:57:35	51.9	55.3	58.9
0	0	29Mar 11	10:42:15	42.1	44.1	49.0	0	0	29Mar 11	10:57:40	52.4	55.5	59.4
0	0	29Mar 11	10:42:20	42.3	44.8	49.3	0	0	29Mar 11	10:57:45	49.2	53.4	56.2
0	0	29Mar 11	10:42:25	43.6	47.1	50.6	0	0	29Mar 11	10:57:50	44.2	46.3	51.1
0	0	29Mar 11	10:42:30	42.0	43.8	49.0	0	0	29Mar 11	10:57:55	44.5	47.3	51.5
0	0	29Mar 11	10:42:35	42.4	44.3	49.4	0	0	29Mar 11	10:58:00	43.1	46.0	50.0
0	0	29Mar 11	10:42:40	43.5	46.6	50.5	0	0	29Mar 11	10:58:05	42.4	44.7	49.4
0	0	29Mar 11	10:42:45	43.3	45.8	50.3	0	0	29Mar 11	10:58:10	41.9	43.4	48.9
0	0	29Mar 11	10:42:50	43.7	45.0	50.7	0	0	29Mar 11	10:58:15	43.2	44.9	50.2
0	0	29Mar 11	10:42:55	43.5	45.0	50.5	0	0	29Mar 11	10:58:20	42.2	44.8	49.2
0	0	29Mar 11	10:43:00	43.4	45.6	50.4	0	0	29Mar 11	10:58:25	41.5	43.2	48.5
0	0	29Mar 11	10:43:05	43.9	46.2	50.9	0	0	29Mar 11	10:58:30	42.3	43.8	49.3
0	0	29Mar 11	10:43:10	55.4	61.1	62.4	0	0	29Mar 11	10:58:35	41.6	43.4	48.6
0	0	29Mar 11	10:43:15	62.7	67.4	69.7	0	0	29Mar 11	10:58:40	40.9	42.4	47.9
0	0	29Mar 11	10:43:20	46.9	50.2	53.9	0	0	29Mar 11	10:58:45	40.8	42.4	47.8
0	0	29Mar 11	10:43:25	45.6	50.5	52.6	0	0	29Mar 11	10:58:50	40.9	42.0	47.9
0	0	29Mar 11	10:43:30	44.4	47.3	51.4	0	0	29Mar 11	10:58:55	41.1	42.4	48.1
0	0	29Mar 11	10:43:35	45.2	49.5	52.2	0	0	29Mar 11	10:59:00	40.9	42.4	47.9
0	0	29Mar 11	10:43:40	44.3	47.0	51.3	0	0	29Mar 11	10:59:05	41.8	43.6	48.8
0	0	29Mar 11	10:43:45	45.0	50.4	52.0	0	0	29Mar 11	10:59:10	48.5	52.2	55.5
0	0	29Mar 11	10:43:50	44.7	51.0	51.7	0	0	29Mar 11	10:59:15	57.2	62.2	64.1
0	0	29Mar 11	10:43:55	43.4	46.5	50.4	0	0	29Mar 11	10:59:20	48.1	53.7	55.1
0	0	29Mar 11	10:44:00	43.6	45.3	50.6	0	0	29Mar 11	10:59:25	41.8	43.4	48.8
0	0	29Mar 11	10:44:05	43.7	48.1	50.7	0	0	29Mar 11	10:59:30	41.0	42.1	48.0
0	0	29Mar 11	10:44:10	43.4	46.9	50.4	0	0	29Mar 11	10:59:35	43.4	53.8	50.4
0	0	29Mar 11	10:44:15	41.7	43.1	48.7	0	0	29Mar 11	10:59:40	46.2	50.6	53.2
0	0	29Mar 11	10:44:20	41.7	43.5	48.7	0	0	29Mar 11	10:59:45	54.3	60.7	61.3
0	0	29Mar 11	10:44:25	41.4	42.6	48.4	0	0	29Mar 11	10:59:50	44.2	48.4	51.1
0	0	29Mar 11	10:44:30	42.1	43.5	49.1	0	0	29Mar 11	10:59:55	40.7	42.1	47.7
0	0	29Mar 11	10:44:35	41.8	42.9	48.8	0	0	29Mar 11	11:00:00	41.4	42.7	48.4
0	0	29Mar 11	10:44:40	41.3	42.5	48.3	0	0	29Mar 11	11:00:05	42.2	45.3	49.1
0	0	29Mar 11	10:44:45	41.3	42.8	48.3	0	0	29Mar 11	11:00:10	42.3	45.1	49.3
0	0	29Mar 11	10:44:50	40.7	41.8	47.7	0	0	29Mar 11	11:00:15	41.4	42.4	48.4
0	0	29Mar 11	10:44:55	41.3	44.4	48.3	0	0	29Mar 11	11:00:20	41.6	43.4	48.6
0	0	29Mar 11	10:45:00	43.1	43.1	50.1	0	0	29Mar 11	11:00:25	41.4	42.7	48.4
Stop	Key						0	0	29Mar 11	11:00:30	41.6	42.9	48.6
Run	Key						0	0	29Mar 11	11:00:35	41.7	42.6	48.7
Measurement 4b							0	0	29Mar 11	11:00:40	42.3	43.6	49.3
0	0	29Mar 11	10:50:00	43.9	51.1	50.8	0	0	29Mar 11	11:00:45	41.8	43.6	48.8
0	0	29Mar 11	10:50:05	43.7	46.8	50.7	0	0	29Mar 11	11:00:50	42.9	49.9	49.9
0	0	29Mar 11	10:50:10	43.7	46.1	50.7	0	0	29Mar 11	11:00:55	41.8	42.9	48.8
0	0	29Mar 11	10:50:15	43.0	45.3	50.0	0	0	29Mar 11	11:01:00	41.7	43.4	48.7
0	0	29Mar 11	10:50:20	41.5	42.8	48.5	0	0	29Mar 11	11:01:05	42.2	43.2	49.2
0	0	29Mar 11	10:50:25	42.7	43.9	49.7	0	0	29Mar 11	11:01:10	42.8	44.8	49.8
0	0	29Mar 11	10:50:30	41.5	42.7	48.5	0	0	29Mar 11	11:01:15	42.8	45.4	49.8
0	0	29Mar 11	10:50:35	41.7	43.1	48.7	0	0	29Mar 11	11:01:20	43.1	44.4	50.0
0	0	29Mar 11	10:50:40	41.9	42.9	48.9	0	0	29Mar 11	11:01:25	43.5	45.7	50.5
0	0	29Mar 11	10:50:45	42.1	43.1	49.1	0	0	29Mar 11	11:01:30	44.5	46.8	51.5
0	0	29Mar 11	10:50:50	46.0	51.0	53.0	0	0	29Mar 11	11:01:35	44.2	46.5	51.1
0	0	29Mar 11	10:50:55	44.9	46.9	51.9	0	0	29Mar 11	11:01:40	44.1	46.6	51.1
0	0	29Mar 11	10:51:00	57.3	64.1	64.3	0	0	29Mar 11	11:01:45	44.6	50.5	51.6
0	0	29Mar 11	10:51:05	62.4	65.5	69.4	0	0	29Mar 11	11:01:50	44.4	48.1	51.4
0	0	29Mar 11	10:51:10	54.9	59.5	61.9	0	0	29Mar 11	11:01:55	48.0	50.3	55.0
0	0	29Mar 11	10:51:15	57.6	62.8	64.6	0	0	29Mar 11	11:02:00	46.3	49.3	53.3
0	0	29Mar 11	10:51:20	59.8	65.6	66.8	0	0	29Mar 11	11:02:05	46.0	47.8	53.0
0	0	29Mar 11	10:51:25	46.3	50.3	53.3	0	0	29Mar 11	11:02:10	46.5	48.8	53.5
0	0	29Mar 11	10:51:30	45.6	50.9	52.6	0	0	29Mar 11	11:02:15	46.7	49.5	53.7
0	0	29Mar 11	10:51:35	48.9	55.6	55.9	0	0	29Mar 11	11:02:20	54.9	61.5	61.9
0	0	29Mar 11	10:51:40	65.8	71.6	72.8	0	0	29Mar 11	11:02:25	56.8	63.7	63.8
0	0	29Mar 11	10:51:45	53.1	56.4	60.1	0	0	29Mar 11	11:02:30	44.6	46.2	51.6
0	0	29Mar 11	10:51:50	47.5	50.1	54.5	0	0	29Mar 11	11:02:35	48.4	54.0	55.4
0	0	29Mar 11	10:51:55	44.8	50.7	51.8	0	0	29Mar 11	11:02:40	57.0	62.1	64.0
0	0	29Mar 11	10:52:00	43.2	47.0	50.2	0	0	29Mar 11	11:02:45	47.3	51.5	54.3
0	0	29Mar 11	10:52:05	42.6	43.9	49.6	0	0	29Mar 11	11:02:50	43.2	45.5	50.2
0	0	29Mar 11	10:52:10	43.9	47.9	50.9	0	0	29Mar 11	11:02:55	45.5	48.3	52.5
0	0	29Mar 11	10:52:15	43.7	47.7	50.6	0	0	29Mar 11	11:03:00	44.5	46.7	51.5
0	0	29Mar 11	10:52:20	43.7	48.5	50.7	0	0	29Mar 11	11:03:05	43.6	45.1	50.6
0	0	29Mar 11	10:52:25	42.7	46.4	49.7	0	0	29Mar 11	11:03:10	46.4	49.2	53.4
0	0	29Mar 11	10:52:30	42.4	49.4	49.3	0	0	29Mar 11	11:03:15	47.9	50.1	54.9
0	0	29Mar 11	10:52:35	42.7	49.4	49.7	0	0	29Mar 11	11:03:20	43.2	49.3	50.2
0	0	29Mar 11	10:52:40	42.7	48.9	49.7	0	0	29Mar 11	11:03:25	42.9	47.0	49.9
0	0	29Mar 11	10:52:45	42.1	44.5	49.1	0	0	29Mar 11	11:03:30	43.6	46.3	50.6
0	0	29Mar 11	10:52:50	42.2	43.5	49.2	0	0	29Mar 11	11:03:35	45.5	48.6	52.5
0	0	29Mar 11	10:52:55	42.4	46.0	49.4	0	0	29Mar 11	11:03:40	43.7	48.0	50.7
0	0	29Mar 11	10:53:00	41.7	43.3	48.7	0	0	29Mar 11	11:03:45	42.4	43.7	49.4
0	0	29Mar 11	10:53:05	42.3	44.5	49.3	0	0	29Mar 11	11:03:50	42.1	43.8	49.1
0	0	29Mar 11	10:53:10	42.6	45.2	49.6	0	0	29Mar 11	11:03:55	42.5	44.3	49.5
0	0	29Mar 11	10:53:15	41.7	43.0	48.7	0	0	29Mar 11	11:04:00	45.8	49.3	52.8
0	0	29Mar 11	10:53:20	43.1	48.4	50.1	0	0	29Mar 11	11:04:05	66.1	75.5	73.0
0	0	29Mar 11	10:53:25	43.0	46.1	50.0	0	0	29Mar 11	11:04:10	67.9	75.2	74.9
0	0	29Mar 11	10:53:30	42.8	44.3	49.8	0	0	29Mar 11	11:04:15	58.0	60.6	65.0
0	0	29Mar 11	10:53:35	42.2	45.2	49.2	0	0	29Mar 11	11:04:20	46.6	51.8	53.6
0	0	29Mar 11	10:53:40	42.7	45.0	49.7	0	0	29Mar 11	11:04:25	43.3	48.2	50.3
0	0	29Mar 11	10:53:45	42.9	44.8	49.9	0	0	29Mar 11	11:04:30	48.1	53.6	55.1
0	0	29Mar 11	10:53:50	42.7	45.8	49.7	0	0	29Mar 11	11:04:35	64.5	69.0	71.5
0	0	29Mar 11	10:53:55	42.9	48.1	49.8	0	0	29Mar 11	11:04:40	52.2	56.2	59.2
0	0	29Mar 11	10:54:00	42.2	45.6	49.2	0	0	29Mar 11	11:04:45	45.4	47.7	52.4
0	0	29Mar 11	10:54:05	42.2	43.8	49.2	0	0	29Mar 11	11:04:50	41.6	43.8	48.6
0	0	29Mar 11	10:54:10	42.2	44.4	49.2	0	0	29Mar 11	11:04:55	42.0	46.1	49.0

0	0	29Mar 11 11:32:30	45.8	47.7	52.8	0	0	29Mar 11 11:43:15	44.7	46.6	51.7
0	0	29Mar 11 11:32:35	46.1	48.4	53.0	0	0	29Mar 11 11:43:20	44.4	46.3	51.4
0	0	29Mar 11 11:32:40	47.1	48.8	54.1	0	0	29Mar 11 11:43:25	44.1	46.5	51.9
0	0	29Mar 11 11:32:45	49.9	51.3	56.9	0	0	29Mar 11 11:43:30	41.8	43.2	48.8
0	0	29Mar 11 11:32:50	50.0	51.9	57.0	0	0	29Mar 11 11:43:35	43.5	50.7	50.5
0	0	29Mar 11 11:32:55	61.4	69.3	68.4	0	0	29Mar 11 11:43:40	42.4	46.5	49.4
0	0	29Mar 11 11:33:00	66.6	72.7	73.6	0	0	29Mar 11 11:43:45	40.5	42.8	47.5
0	0	29Mar 11 11:33:05	65.7	69.9	72.7	0	0	29Mar 11 11:43:50	40.6	47.2	47.6
0	0	29Mar 11 11:33:10	51.8	56.0	58.8	0	0	29Mar 11 11:43:55	41.7	47.1	48.6
0	0	29Mar 11 11:33:15	50.0	51.8	57.0	0	0	29Mar 11 11:44:00	42.8	47.0	49.8
0	0	29Mar 11 11:33:20	54.8	58.4	61.8	0	0	29Mar 11 11:44:05	45.4	54.7	52.4
0	0	29Mar 11 11:33:25	54.1	56.9	61.1	0	0	29Mar 11 11:44:10	42.2	47.6	49.2
0	0	29Mar 11 11:33:30	52.6	56.3	59.6	0	0	29Mar 11 11:44:15	40.7	43.6	47.7
0	0	29Mar 11 11:33:35	48.8	52.8	55.8	0	0	29Mar 11 11:44:20	53.5	66.1	60.5
0	0	29Mar 11 11:33:40	50.3	52.7	57.3	0	0	29Mar 11 11:44:25	46.0	51.6	53.0
0	0	29Mar 11 11:33:45	51.6	55.7	58.6	0	0	29Mar 11 11:44:30	46.8	51.2	53.8
0	0	29Mar 11 11:33:50	49.1	52.0	56.1	0	0	29Mar 11 11:44:35	46.0	49.0	53.0
0	0	29Mar 11 11:33:55	50.4	53.4	57.4	0	0	29Mar 11 11:44:40	47.8	52.9	54.8
0	0	29Mar 11 11:34:00	47.9	49.7	54.9	0	0	29Mar 11 11:44:45	49.9	52.4	56.9
0	0	29Mar 11 11:34:05	48.0	51.7	55.0	0	0	29Mar 11 11:44:50	49.3	51.1	56.3
0	0	29Mar 11 11:34:10	45.6	46.9	52.5	0	0	29Mar 11 11:44:55	49.1	54.5	56.1
0	0	29Mar 11 11:34:15	45.8	55.2	52.8	Stop	Key				
0	0	29Mar 11 11:34:20	44.0	46.9	51.0	Run	Key				
0	0	29Mar 11 11:34:25	43.8	46.2	50.8	Measurement 6b					
0	0	29Mar 11 11:34:30	41.9	43.4	48.8	0	0	29Mar 11 11:52:00	63.8	68.5	70.8
0	0	29Mar 11 11:34:35	41.8	44.6	48.8	0	0	29Mar 11 11:52:05	53.7	56.4	60.7
0	0	29Mar 11 11:34:40	42.5	45.1	49.5	0	0	29Mar 11 11:52:10	46.9	53.5	53.9
0	0	29Mar 11 11:34:45	41.4	42.6	48.4	0	0	29Mar 11 11:52:15	42.6	54.4	49.6
0	0	29Mar 11 11:34:50	43.8	55.4	50.8	0	0	29Mar 11 11:52:20	37.2	38.7	44.2
0	0	29Mar 11 11:34:55	41.5	42.9	48.5	0	0	29Mar 11 11:52:25	37.2	39.3	44.2
0	0	29Mar 11 11:35:00	42.5	52.1	49.5	0	0	29Mar 11 11:52:30	37.3	38.4	44.3
0	0	29Mar 11 11:35:05	40.9	44.4	47.9	0	0	29Mar 11 11:52:35	37.4	38.8	44.4
0	0	29Mar 11 11:35:10	41.3	43.7	48.3	0	0	29Mar 11 11:52:40	38.6	41.5	45.6
0	0	29Mar 11 11:35:15	44.2	49.7	51.2	0	0	29Mar 11 11:52:45	37.7	40.8	44.7
0	0	29Mar 11 11:35:20	48.9	50.7	55.9	0	0	29Mar 11 11:52:50	36.8	37.9	43.8
0	0	29Mar 11 11:35:25	53.3	57.1	60.3	0	0	29Mar 11 11:52:55	37.0	39.8	44.0
0	0	29Mar 11 11:35:30	67.5	73.1	74.5	0	0	29Mar 11 11:53:00	37.1	38.8	44.1
0	0	29Mar 11 11:35:35	56.3	61.6	63.3	0	0	29Mar 11 11:53:05	37.2	39.4	44.2
0	0	29Mar 11 11:35:40	48.3	52.1	55.3	0	0	29Mar 11 11:53:10	36.7	37.8	43.7
0	0	29Mar 11 11:35:45	66.1	72.7	73.1	0	0	29Mar 11 11:53:15	37.0	38.8	44.0
0	0	29Mar 11 11:35:50	60.9	69.7	67.9	0	0	29Mar 11 11:53:20	37.1	38.3	44.1
0	0	29Mar 11 11:35:55	46.4	49.1	53.4	0	0	29Mar 11 11:53:25	37.2	38.5	44.1
0	0	29Mar 11 11:36:00	45.2	46.1	52.2	0	0	29Mar 11 11:53:30	37.6	39.1	44.6
0	0	29Mar 11 11:36:05	42.6	44.9	49.6	0	0	29Mar 11 11:53:35	37.1	38.1	44.1
0	0	29Mar 11 11:36:10	41.2	47.4	48.2	0	0	29Mar 11 11:53:40	37.2	38.1	44.2
0	0	29Mar 11 11:36:15	40.2	41.3	47.2	0	0	29Mar 11 11:53:45	36.8	37.5	43.8
0	0	29Mar 11 11:36:20	39.9	41.8	46.9	0	0	29Mar 11 11:53:50	36.9	37.8	43.9
0	0	29Mar 11 11:36:25	42.9	45.2	49.9	0	0	29Mar 11 11:53:55	37.0	38.0	44.0
0	0	29Mar 11 11:36:30	44.7	47.4	51.6	0	0	29Mar 11 11:54:00	37.3	39.1	44.3
0	0	29Mar 11 11:36:35	60.6	68.7	67.6	0	0	29Mar 11 11:54:05	37.6	39.1	44.6
0	0	29Mar 11 11:36:40	65.9	71.4	72.8	0	0	29Mar 11 11:54:10	36.8	38.3	43.8
0	0	29Mar 11 11:36:45	46.1	51.3	53.1	0	0	29Mar 11 11:54:15	36.2	37.1	43.2
0	0	29Mar 11 11:36:50	43.3	45.9	50.3	0	0	29Mar 11 11:54:20	36.0	37.1	43.0
0	0	29Mar 11 11:36:55	43.3	46.3	50.3	0	0	29Mar 11 11:54:25	35.8	36.6	42.8
0	0	29Mar 11 11:37:00	42.8	44.8	49.8	0	0	29Mar 11 11:54:30	35.9	36.9	42.9
0	0	29Mar 11 11:37:05	42.8	46.4	49.8	0	0	29Mar 11 11:54:35	36.1	37.4	43.1
0	0	29Mar 11 11:37:10	42.2	45.9	49.2	0	0	29Mar 11 11:54:40	35.9	36.6	42.9
0	0	29Mar 11 11:37:15	41.8	44.3	48.8	0	0	29Mar 11 11:54:45	36.2	37.5	43.2
0	0	29Mar 11 11:37:20	42.1	43.7	49.1	0	0	29Mar 11 11:54:50	36.3	39.9	43.3
0	0	29Mar 11 11:37:25	41.9	43.1	48.8	0	0	29Mar 11 11:54:55	36.6	44.7	43.5
0	0	29Mar 11 11:37:30	42.0	44.3	49.0	0	0	29Mar 11 11:55:00	35.8	36.6	42.8
0	0	29Mar 11 11:37:35	41.9	43.3	48.9	0	0	29Mar 11 11:55:05	35.9	36.6	42.9
0	0	29Mar 11 11:37:40	41.9	43.8	48.9	0	0	29Mar 11 11:55:10	35.9	36.6	42.9
0	0	29Mar 11 11:37:45	42.2	44.7	49.2	0	0	29Mar 11 11:55:15	36.0	37.3	43.0
0	0	29Mar 11 11:37:50	42.2	45.2	49.2	0	0	29Mar 11 11:55:20	35.8	36.8	42.8
0	0	29Mar 11 11:37:55	41.9	44.0	48.9	0	0	29Mar 11 11:55:25	35.7	36.8	42.7
0	0	29Mar 11 11:38:00	41.3	42.6	48.3	0	0	29Mar 11 11:55:30	37.0	40.5	44.0
0	0	29Mar 11 11:38:05	40.2	41.4	47.2	0	0	29Mar 11 11:55:35	51.4	55.4	58.4
0	0	29Mar 11 11:38:10	41.0	44.1	48.0	0	0	29Mar 11 11:55:40	71.1	77.8	78.1
0	0	29Mar 11 11:38:15	42.1	44.4	49.1	0	0	29Mar 11 11:55:45	58.6	63.3	65.0
0	0	29Mar 11 11:38:20	41.4	44.2	48.4	0	0	29Mar 11 11:55:50	40.7	47.0	47.7
0	0	29Mar 11 11:38:25	41.6	44.6	48.6	0	0	29Mar 11 11:55:55	36.8	37.7	43.8
0	0	29Mar 11 11:38:30	41.4	43.6	48.4	0	0	29Mar 11 11:56:00	36.4	37.7	43.4
0	0	29Mar 11 11:38:35	42.1	43.7	49.1	0	0	29Mar 11 11:56:05	35.8	37.1	42.8
0	0	29Mar 11 11:38:40	42.9	46.5	49.9	0	0	29Mar 11 11:56:10	35.9	37.7	42.9
0	0	29Mar 11 11:38:45	42.1	44.8	49.0	0	0	29Mar 11 11:56:15	36.7	39.4	43.7
0	0	29Mar 11 11:38:50	43.2	45.7	50.2	0	0	29Mar 11 11:56:20	36.6	38.0	43.6
0	0	29Mar 11 11:38:55	45.3	46.6	52.3	0	0	29Mar 11 11:56:25	36.6	37.9	43.5
0	0	29Mar 11 11:39:00	47.8	50.6	54.8	0	0	29Mar 11 11:56:30	36.4	37.2	43.4
0	0	29Mar 11 11:39:05	62.4	69.3	69.4	0	0	29Mar 11 11:56:35	36.6	37.7	43.6
0	0	29Mar 11 11:39:10	65.0	70.0	72.0	0	0	29Mar 11 11:56:40	36.5	37.8	43.5
0	0	29Mar 11 11:39:15	48.3	51.7	55.3	0	0	29Mar 11 11:56:45	38.7	40.3	45.7
0	0	29Mar 11 11:39:20	43.9	49.2	50.9	0	0	29Mar 11 11:56:50	39.2	45.4	46.2
0	0	29Mar 11 11:39:25	43.3	45.6	50.3	0	0	29Mar 11 11:56:55	38.8	40.9	45.8
0	0	29Mar 11 11:39:30	42.3	45.3	49.3	0	0	29Mar 11 11:57:00	37.6	39.0	44.6
0	0	29Mar 11 11:39:35	42.2	44.2	49.2	0	0	29Mar 11 11:57:05	38.2	40.6	45.2
0	0	29Mar 11 11:39:40	41.8	44.5	48.8	0	0	29Mar 11 11:57:10	39.1	40.9	46.1
0	0	29Mar 11 11:39:45	42.1	43.8	49.1	0	0	29Mar 11 11:57:15	38.6	41.5	45.6
0	0	29Mar 11 11:39:50	41.5	42.8	48.5	0	0	29Mar 11 11:57:20	38.0	39.2	45.0
0	0	29Mar 11 11:39:55	41.8	43.0	48.8	0	0	29Mar 11 11:57:25	37.4	38.4	44.4
0	0	29Mar 11 11:40:00	42.3	44.2	49.3	0	0	29Mar 11 11:57:30	41.2	48.9	48.1
0	0	29Mar 11 11:40:05	42.8	46.5	49.8	0	0	29Mar 11 11:57:35	36.8	37.5	43.8
0	0	29Mar 11 11:40:10	42.8	45.3	49.8	0	0	29Mar 11 11:57:40	38.3	49.0	45.3
0	0	29Mar 11 11:40:15	41.0	42.8	48.0	0	0	29Mar 11 11:57:45	45.4	54.4	52.4
0	0	29Mar 11 11:40:20	41.2	43.9	48.2	0	0	29Mar 11 11:57:50	36.1	37.2	43.1
0	0	29Mar 11 11:40:25	42.0	43.5	49.0	0	0	29Mar 11 11:57:55	42.4	54.0	49.4
0	0	29Mar 11 11:40:30	42.2	43.5	49.2	0	0	29Mar 11 11:58:00	35.6	36.2	42.6
0	0	29Mar 11 11:40:35	41.8	43.1	48.8	0	0	29Mar 11 11:58:05	35.8	38.3	42.8
0	0	29Mar 11 11:40:40	41.6	42.8	48.6	0	0	29Mar 11 11:58:10	36.5	39.3	43.5
0	0	29Mar 11 11:40:45	42.1	44.1	49.0	0	0	29Mar 11 11:58:15	37.4	42.4	44.4
0	0	29Mar 11 11:40:50	43.7	44.8	50.7	0	0	29Mar 11 11:58:20	36.4	38.5	43.4

0	0	29Mar 11 12:00:45	42.4	46.1	49.4	0	0	29Mar 11 12:25:10	61.7	63.5	68.7
0	0	29Mar 11 12:00:50	42.3	49.7	49.3	0	0	29Mar 11 12:25:15	60.2	63.5	67.2
0	0	29Mar 11 12:00:55	39.1	44.3	46.1	0	0	29Mar 11 12:25:20	62.3	66.0	69.3
0	0	29Mar 11 12:01:00	38.6	48.8	45.6	0	0	29Mar 11 12:25:25	74.4	78.2	81.4
0	0	29Mar 11 12:01:05	35.9	37.6	42.9	0	0	29Mar 11 12:25:30	74.5	77.2	81.5
0	0	29Mar 11 12:01:10	37.2	46.6	44.2	0	0	29Mar 11 12:25:35	72.2	76.0	79.2
0	0	29Mar 11 12:01:15	35.9	38.9	42.8	0	0	29Mar 11 12:25:40	71.5	72.5	78.5
0	0	29Mar 11 12:01:20	37.1	44.6	44.1	0	0	29Mar 11 12:25:45	73.7	77.7	80.7
0	0	29Mar 11 12:01:25	45.9	54.4	52.9	0	0	29Mar 11 12:25:50	71.1	74.5	78.1
0	0	29Mar 11 12:01:30	41.7	46.0	48.7	0	0	29Mar 11 12:25:55	72.9	77.7	79.8
0	0	29Mar 11 12:01:35	42.1	49.8	49.0	0	0	29Mar 11 12:26:00	67.3	70.3	74.3
0	0	29Mar 11 12:01:40	42.2	50.1	49.2	0	0	29Mar 11 12:26:05	73.5	79.5	80.5
0	0	29Mar 11 12:01:45	43.5	51.0	50.5	0	0	29Mar 11 12:26:10	80.3	81.9	87.3
0	0	29Mar 11 12:01:50	36.1	38.3	43.1	0	0	29Mar 11 12:26:15	76.7	78.5	83.7
0	0	29Mar 11 12:01:55	35.9	37.8	42.9	0	0	29Mar 11 12:26:20	71.5	77.0	78.5
0	0	29Mar 11 12:02:00	35.2	36.7	42.2	0	0	29Mar 11 12:26:25	72.9	77.4	79.9
0	0	29Mar 11 12:02:05	41.0	49.2	48.0	0	0	29Mar 11 12:26:30	73.2	76.4	80.2
0	0	29Mar 11 12:02:10	42.6	47.1	49.6	0	0	29Mar 11 12:26:35	64.3	69.5	71.3
0	0	29Mar 11 12:02:15	41.9	46.1	48.9	0	0	29Mar 11 12:26:40	61.2	66.0	68.2
0	0	29Mar 11 12:02:20	42.0	45.5	49.0	0	0	29Mar 11 12:26:45	68.7	72.8	75.7
0	0	29Mar 11 12:02:25	43.9	48.7	50.9	0	0	29Mar 11 12:26:50	64.3	65.4	71.3
0	0	29Mar 11 12:02:30	44.2	51.8	51.2	0	0	29Mar 11 12:26:55	65.5	67.9	72.5
0	0	29Mar 11 12:02:35	61.3	71.0	68.3	0	0	29Mar 11 12:27:00	73.2	75.9	80.1
0	0	29Mar 11 12:02:40	71.2	78.6	78.1	0	0	29Mar 11 12:27:05	76.9	79.3	83.9
0	0	29Mar 11 12:02:45	53.7	57.2	60.7	0	0	29Mar 11 12:27:10	75.7	78.5	82.7
0	0	29Mar 11 12:02:50	64.7	72.7	71.7	0	0	29Mar 11 12:27:15	73.9	75.9	80.9
0	0	29Mar 11 12:02:55	74.0	79.7	81.0	0	0	29Mar 11 12:27:20	72.8	75.4	79.8
0	0	29Mar 11 12:03:00	56.1	62.0	63.1	0	0	29Mar 11 12:27:25	68.3	71.8	75.3
0	0	29Mar 11 12:03:05	43.9	46.8	50.9	0	0	29Mar 11 12:27:30	65.1	66.9	72.1
0	0	29Mar 11 12:03:10	51.6	55.7	58.6	0	0	29Mar 11 12:27:35	63.7	66.3	70.7
0	0	29Mar 11 12:03:15	63.0	66.6	70.0	0	0	29Mar 11 12:27:40	74.3	77.3	81.3
0	0	29Mar 11 12:03:20	53.7	58.9	60.7	0	0	29Mar 11 12:27:45	70.3	72.8	77.3
0	0	29Mar 11 12:03:25	49.2	52.3	56.2	0	0	29Mar 11 12:27:50	64.2	67.0	71.2
0	0	29Mar 11 12:03:30	41.7	45.5	48.7	0	0	29Mar 11 12:27:55	76.5	81.1	83.5
0	0	29Mar 11 12:03:35	39.9	46.5	46.9	0	0	29Mar 11 12:28:00	78.9	84.3	85.9
0	0	29Mar 11 12:03:40	38.2	44.9	45.1	0	0	29Mar 11 12:28:05	77.8	82.5	84.8
0	0	29Mar 11 12:03:45	37.5	41.1	44.5	0	0	29Mar 11 12:28:10	73.2	76.0	80.1
0	0	29Mar 11 12:03:50	36.9	39.1	43.9	0	0	29Mar 11 12:28:15	70.9	74.4	77.9
0	0	29Mar 11 12:03:55	36.6	39.6	43.6	0	0	29Mar 11 12:28:20	69.5	72.6	76.5
0	0	29Mar 11 12:04:00	36.5	39.0	43.5	0	0	29Mar 11 12:28:25	66.8	70.9	73.8
0	0	29Mar 11 12:04:05	38.1	42.2	45.1	0	0	29Mar 11 12:28:30	66.9	68.3	73.9
0	0	29Mar 11 12:04:10	55.0	60.8	62.0	0	0	29Mar 11 12:28:35	66.5	67.7	73.5
0	0	29Mar 11 12:04:15	70.1	77.2	77.1	0	0	29Mar 11 12:28:40	66.7	69.2	73.7
0	0	29Mar 11 12:04:20	50.0	56.7	57.0	0	0	29Mar 11 12:28:45	61.6	63.5	68.6
0	0	29Mar 11 12:04:25	39.9	43.7	46.9	0	0	29Mar 11 12:28:50	61.9	66.9	68.8
0	0	29Mar 11 12:04:30	39.9	46.5	46.9	0	0	29Mar 11 12:28:55	76.4	79.8	83.4
0	0	29Mar 11 12:04:35	42.3	44.5	49.3	0	0	29Mar 11 12:29:00	78.2	80.5	85.2
0	0	29Mar 11 12:04:40	57.1	61.2	64.0	0	0	29Mar 11 12:29:05	75.4	78.6	82.4
0	0	29Mar 11 12:04:45	52.9	59.0	59.9	0	0	29Mar 11 12:29:10	70.7	74.6	77.6
0	0	29Mar 11 12:04:50	44.3	45.5	51.3	0	0	29Mar 11 12:29:15	71.4	75.0	78.4
0	0	29Mar 11 12:04:55	39.5	43.5	46.5	0	0	29Mar 11 12:29:20	70.4	73.6	77.3
0	0	29Mar 11 12:05:00	36.4	41.0	43.4	0	0	29Mar 11 12:29:25	69.0	71.7	76.0
0	0	29Mar 11 12:05:05	35.6	37.5	42.5	0	0	29Mar 11 12:29:30	68.6	74.2	75.6
0	0	29Mar 11 12:05:10	35.9	37.9	42.9	0	0	29Mar 11 12:29:35	70.7	74.8	77.7
0	0	29Mar 11 12:05:15	36.2	39.4	43.2	0	0	29Mar 11 12:29:40	66.1	68.0	73.0
0	0	29Mar 11 12:05:20	37.9	40.2	44.9	0	0	29Mar 11 12:29:45	75.3	80.4	82.3
0	0	29Mar 11 12:05:25	46.6	53.4	53.6	0	0	29Mar 11 12:29:50	77.5	80.4	84.5
0	0	29Mar 11 12:05:30	71.0	79.0	78.9	0	0	29Mar 11 12:29:55	74.9	81.5	81.9
0	0	29Mar 11 12:05:35	58.2	66.1	65.2	0	0	29Mar 11 12:30:00	76.5	80.7	83.5
0	0	29Mar 11 12:05:40	44.1	47.9	51.0	0	0	29Mar 11 12:30:05	71.2	74.4	78.1
0	0	29Mar 11 12:05:45	45.3	46.4	52.3	0	0	29Mar 11 12:30:10	67.4	69.8	74.4
0	0	29Mar 11 12:05:50	41.2	44.0	48.2	0	0	29Mar 11 12:30:15	69.6	72.4	76.6
0	0	29Mar 11 12:05:55	37.0	42.6	44.0	0	0	29Mar 11 12:30:20	60.3	65.0	67.3
0	0	29Mar 11 12:06:00	41.1	50.0	48.0	0	0	29Mar 11 12:30:25	57.9	64.2	64.2
0	0	29Mar 11 12:06:05	49.9	57.8	56.9	0	0	29Mar 11 12:30:30	58.0	59.9	65.0
0	0	29Mar 11 12:06:10	62.9	67.1	69.9	0	0	29Mar 11 12:30:35	63.4	66.3	70.4
0	0	29Mar 11 12:06:15	53.6	55.8	60.6	0	0	29Mar 11 12:30:40	73.3	76.7	80.3
0	0	29Mar 11 12:06:20	45.1	49.1	52.1	0	0	29Mar 11 12:30:45	78.6	80.3	85.5
0	0	29Mar 11 12:06:25	43.1	45.5	5	0	0	29Mar 11 12:30:50	76.6	78.6	83.6
0	0	29Mar 11 12:06:30	38.8	44.4	45.8	0	0	29Mar 11 12:30:55	78.1	81.7	85.1
0	0	29Mar 11 12:06:35	43.7	48.6	50.7	0	0	29Mar 11 12:31:00	70.1	74.3	77.1
0	0	29Mar 11 12:06:40	38.1	47.1	45.1	0	0	29Mar 11 12:31:05	63.7	66.6	70.7
0	0	29Mar 11 12:06:45	40.6	52.3	47.6	0	0	29Mar 11 12:31:10	59.3	62.7	66.3
0	0	29Mar 11 12:06:50	35.0	38.3	42.0	0	0	29Mar 11 12:31:15	63.5	67.8	70.5
0	0	29Mar 11 12:06:55	41.7	50.6	48.7	0	0	29Mar 11 12:31:20	68.3	69.7	75.3
0	0	29Mar 11 12:07:00	52.3	54.3	59.3	0	0	29Mar 11 12:31:25	71.2	74.8	78.2
0	0					0	0	29Mar 11 12:31:30	74.4	77.3	81.4
0	0					0	0	29Mar 11 12:31:35	73.4	78.9	80.4
0	0					0	0	29Mar 11 12:31:40	75.8	79.6	82.8
0	0					0	0	29Mar 11 12:31:45	77.3	80.4	84.3
0	0					0	0	29Mar 11 12:31:50	73.4	75.4	80.4
0	0					0	0	29Mar 11 12:31:55	72.7	75.7	79.2
0	0					0	0	29Mar 11 12:32:00	71.6	73.8	78.6
0	0					0	0	29Mar 11 12:32:05	70.6	73.2	77.6
0	0					0	0	29Mar 11 12:32:10	66.6	68.7	73.6
0	0					0	0	29Mar 11 12:32:15	69.4	75.6	76.4
0	0					0	0	29Mar 11 12:32:20	74.2	77.2	81.2
0	0					0	0	29Mar 11 12:32:25	78.1	83.3	85.1
0	0					0	0	29Mar 11 12:32:30	71.7	74.7	78.7
0	0					0	0	29Mar 11 12:32:35	76.5	81.7	83.5
0	0					0	0	29Mar 11 12:32:40	72.1	74.6	79.1
0	0					0	0	29Mar 11 12:32:45	68.4	72.1	75.4
0	0					0	0	29Mar 11 12:32:50	74.1	80.7	81.0
0	0					0	0	29Mar 11 12:32:55	69.1	73.3	76.1
0	0					0	0	29Mar 11 12:33:00	69.1	73.7	76.1
0	0					0	0	29Mar 11 12:33:05	73.9	79.7	80.9
0	0					0	0	29Mar 11 12:33:10	76.7	80.2	83.7
0	0					0	0	29Mar 11 12:33:15	69.9	72.1	76.9
0	0					0	0	29Mar 11 12:33:20	68.2	76.3	75.2
0	0					0	0	29Mar 11 12:33:25	76.5	79.7	83.5
0	0					0	0	29Mar 11 12:33:30	76.2	79.7	83.2
0	0					0	0	29Mar 11 12:33:35	73.0	79.2	80.0
0	0					0	0	29Mar 11 12:33:40	72.1	76.3	79.0
0	0					0	0	29Mar 11 12:33:45	69.1	72.2	76.1
0	0					0	0	29Mar 11 12:33:50	73.2	76.9	80.2
0	0					0	0	29Mar 11 12:33:55	72.9	75.4	79.9
0	0					0	0	29Mar 11 12:34:00	71.4	73.3	78.4
0	0					0	0	29Mar 11 12:34:05	73.2	77.9	80.2
0	0					0	0	29Mar 11 12:34:10	68		

0	0	29Mar	11	12:35:55	67.4	71.2	74.4	0	0	29Mar	11	12:53:20	53.4	58.4	60.4
0	0	29Mar	11	12:36:00	71.0	71.0	78.0	0	0	29Mar	11	12:53:25	57.3	59.8	64.3
Stop	Key							Stop	Key						
Run	Key							Run	Key						
Measurement 8b								Measurement 9b							
0	0	29Mar	11	12:43:00	52.4	55.6	59.4	0	0	29Mar	11	12:53:40	44.4	45.4	51.4
0	0	29Mar	11	12:43:05	44.0	51.7	51.0	0	0	29Mar	11	12:53:45	44.1	48.5	51.1
0	0	29Mar	11	12:43:10	52.3	57.4	59.3	0	0	29Mar	11	12:53:50	56.6	60.7	63.6
0	0	29Mar	11	12:43:15	59.0	61.7	66.0	0	0	29Mar	11	12:53:55	55.0	59.8	62.0
0	0	29Mar	11	12:43:20	48.5	55.2	55.5	0	0	29Mar	11	12:54:00	47.5	49.9	54.5
0	0	29Mar	11	12:43:25	43.5	50.1	50.5	0	0	29Mar	11	12:54:05	45.8	49.8	52.8
0	0	29Mar	11	12:43:30	43.4	49.8	50.4	0	0	29Mar	11	12:54:10	45.1	48.4	52.1
0	0	29Mar	11	12:43:35	43.7	49.5	50.7	0	0	29Mar	11	12:54:15	45.4	51.7	52.4
0	0	29Mar	11	12:43:40	43.6	49.1	50.5	0	0	29Mar	11	12:54:20	42.3	44.5	49.3
0	0	29Mar	11	12:43:45	41.3	46.6	48.3	0	0	29Mar	11	12:54:25	42.8	44.9	49.8
0	0	29Mar	11	12:43:50	42.7	49.2	49.7	0	0	29Mar	11	12:54:30	45.8	49.5	52.8
0	0	29Mar	11	12:43:55	44.7	50.2	51.7	0	0	29Mar	11	12:54:35	43.9	45.7	50.9
0	0	29Mar	11	12:44:00	44.7	48.7	51.6	0	0	29Mar	11	12:54:40	42.9	44.5	49.9
0	0	29Mar	11	12:44:05	43.4	48.1	50.4	0	0	29Mar	11	12:54:45	43.9	48.2	50.9
0	0	29Mar	11	12:44:10	42.9	47.8	49.9	0	0	29Mar	11	12:54:50	43.0	45.7	50.0
0	0	29Mar	11	12:44:15	44.4	48.5	51.4	0	0	29Mar	11	12:54:55	44.1	48.5	51.1
0	0	29Mar	11	12:44:20	44.5	49.5	51.5	0	0	29Mar	11	12:55:00	45.4	48.7	52.4
0	0	29Mar	11	12:44:25	46.0	51.0	53.0	0	0	29Mar	11	12:55:05	47.9	51.8	54.9
0	0	29Mar	11	12:44:30	52.7	56.7	59.6	0	0	29Mar	11	12:55:10	49.4	54.5	56.4
0	0	29Mar	11	12:44:35	49.4	52.0	56.4	0	0	29Mar	11	12:55:15	43.7	44.9	50.7
0	0	29Mar	11	12:44:40	50.9	58.5	57.9	0	0	29Mar	11	12:55:20	44.5	46.5	51.5
0	0	29Mar	11	12:44:45	50.8	54.8	57.8	0	0	29Mar	11	12:55:25	43.9	45.8	50.9
0	0	29Mar	11	12:44:50	44.0	48.7	51.0	0	0	29Mar	11	12:55:30	55.7	62.9	62.7
0	0	29Mar	11	12:44:55	42.6	48.3	49.5	0	0	29Mar	11	12:55:35	69.0	73.8	76.0
0	0	29Mar	11	12:45:00	44.1	47.1	51.1	0	0	29Mar	11	12:55:40	53.4	55.2	60.4
0	0	29Mar	11	12:45:05	47.8	54.3	54.8	0	0	29Mar	11	12:55:45	47.2	51.2	54.2
0	0	29Mar	11	12:45:10	54.3	57.6	61.3	0	0	29Mar	11	12:55:50	39.3	41.2	46.3
0	0	29Mar	11	12:45:15	47.6	50.9	54.6	0	0	29Mar	11	12:55:55	39.8	41.6	46.8
0	0	29Mar	11	12:45:20	44.5	48.9	51.5	0	0	29Mar	11	12:56:00	41.6	44.8	48.6
0	0	29Mar	11	12:45:25	44.5	49.9	51.5	0	0	29Mar	11	12:56:05	39.7	42.4	46.7
0	0	29Mar	11	12:45:30	43.2	46.4	50.1	0	0	29Mar	11	12:56:10	42.4	46.8	49.4
0	0	29Mar	11	12:45:35	47.4	52.1	54.4	0	0	29Mar	11	12:56:15	45.2	47.5	52.2
0	0	29Mar	11	12:45:40	57.5	59.8	64.5	0	0	29Mar	11	12:56:20	46.8	49.8	53.8
0	0	29Mar	11	12:45:45	50.2	55.6	57.2	0	0	29Mar	11	12:56:25	42.6	45.0	49.6
0	0	29Mar	11	12:45:50	41.1	44.7	48.0	0	0	29Mar	11	12:56:30	44.5	47.7	51.5
0	0	29Mar	11	12:45:55	42.9	48.4	49.9	0	0	29Mar	11	12:56:35	42.5	44.9	49.5
0	0	29Mar	11	12:46:00	41.2	47.0	48.2	0	0	29Mar	11	12:56:40	41.6	43.1	48.6
0	0	29Mar	11	12:46:05	43.1	49.7	50.0	0	0	29Mar	11	12:56:45	41.5	42.9	48.5
0	0	29Mar	11	12:46:10	43.4	56.2	50.4	0	0	29Mar	11	12:56:50	41.9	43.6	48.9
0	0	29Mar	11	12:46:15	40.9	47.8	47.9	0	0	29Mar	11	12:56:55	42.7	44.6	49.7
0	0	29Mar	11	12:46:20	40.9	48.7	47.8	0	0	29Mar	11	12:57:00	41.2	43.3	48.1
0	0	29Mar	11	12:46:25	40.2	46.9	47.1	0	0	29Mar	11	12:57:05	42.6	46.3	49.6
0	0	29Mar	11	12:46:30	43.1	48.7	50.1	0	0	29Mar	11	12:57:10	45.7	48.3	52.6
0	0	29Mar	11	12:46:35	45.9	50.9	52.9	0	0	29Mar	11	12:57:15	47.9	50.9	54.9
0	0	29Mar	11	12:46:40	42.2	47.9	49.2	0	0	29Mar	11	12:57:20	48.9	61.9	55.9
0	0	29Mar	11	12:46:45	42.5	47.3	49.5	0	0	29Mar	11	12:57:25	52.8	62.7	59.8
0	0	29Mar	11	12:46:50	43.0	46.9	50.0	0	0	29Mar	11	12:57:30	48.8	51.1	55.8
0	0	29Mar	11	12:46:55	43.0	46.1	50.0	0	0	29Mar	11	12:57:35	47.1	49.4	54.1
0	0	29Mar	11	12:47:00	42.7	47.8	49.7	0	0	29Mar	11	12:57:40	51.5	54.9	58.5
0	0	29Mar	11	12:47:05	40.7	44.8	47.7	0	0	29Mar	11	12:57:45	53.9	57.1	60.9
0	0	29Mar	11	12:47:10	40.1	43.8	47.1	0	0	29Mar	11	12:57:50	53.3	57.2	60.3
0	0	29Mar	11	12:47:15	42.2	45.2	49.1	0	0	29Mar	11	12:57:55	43.9	49.0	50.9
0	0	29Mar	11	12:47:20	43.5	47.2	50.5	0	0	29Mar	11	12:58:00	47.9	47.9	54.9
0	0	29Mar	11	12:47:25	42.5	45.8	49.5	0	0						
0	0	29Mar	11	12:47:30	42.9	44.6	49.9	Stop	Key						
0	0	29Mar	11	12:47:35	43.8	46.8	50.8	Run	Key						
0	0	29Mar	11	12:47:40	42.2	45.3	49.2	Measurement 9b							
0	0	29Mar	11	12:47:45	42.5	45.8	49.5	0	0	29Mar	11	14:04:00	46.7	54.8	53.7
0	0	29Mar	11	12:47:50	43.8	50.0	50.8	0	0	29Mar	11	14:04:05	46.1	51.8	53.1
0	0	29Mar	11	12:47:55	43.2	49.8	50.2	0	0	29Mar	11	14:04:10	43.7	46.6	50.7
0	0	29Mar	11	12:48:00	50.5	59.6	57.5	0	0	29Mar	11	14:04:15	41.5	43.9	48.5
0	0	29Mar	11	12:48:05	45.1	55.3	52.1	0	0	29Mar	11	14:04:20	40.6	42.1	47.5
0	0	29Mar	11	12:48:10	50.1	58.8	57.0	0	0	29Mar	11	14:04:25	39.1	42.1	46.1
0	0	29Mar	11	12:48:15	42.0	45.5	49.0	0	0	29Mar	11	14:04:30	38.1	40.5	45.1
0	0	29Mar	11	12:48:20	51.0	59.3	58.0	0	0	29Mar	11	14:04:35	36.4	39.1	43.3
0	0	29Mar	11	12:48:25	49.3	56.9	56.3	0	0	29Mar	11	14:04:40	38.5	41.5	45.5
0	0	29Mar	11	12:48:30	66.9	72.6	73.9	0	0	29Mar	11	14:04:45	37.0	40.1	44.8
0	0	29Mar	11	12:48:35	68.0	73.4	75.0	0	0	29Mar	11	14:04:50	36.5	38.5	43.5
0	0	29Mar	11	12:48:40	49.1	52.9	56.1	0	0	29Mar	11	14:04:55	37.0	38.8	44.0
0	0	29Mar	11	12:48:45	43.9	46.7	50.9	0	0	29Mar	11	14:05:00	36.1	38.7	43.1
0	0	29Mar	11	12:48:50	43.2	48.9	50.2	0	0	29Mar	11	14:05:05	39.3	41.0	46.3
0	0	29Mar	11	12:48:55	41.4	50.1	48.4	0	0	29Mar	11	14:05:10	38.3	40.3	45.3
0	0	29Mar	11	12:49:00	42.7	48.9	49.7	0	0	29Mar	11	14:05:15	38.2	40.4	45.2
0	0	29Mar	11	12:49:05	43.1	44.1	50.0	0	0	29Mar	11	14:05:20	39.3	41.1	46.3
0	0	29Mar	11	12:49:10	44.8	46.4	51.8	0	0	29Mar	11	14:05:25	37.5	41.0	44.5
0	0	29Mar	11	12:49:15	44.1	48.1	51.1	0	0	29Mar	11	14:05:30	38.1	42.3	45.1
0	0	29Mar	11	12:49:20	46.7	53.4	53.7	0	0	29Mar	11	14:05:35	40.2	41.7	47.2
0	0	29Mar	11	12:49:25	46.0	48.4	53.0	0	0	29Mar	11	14:05:40	41.3	52.2	48.3
0	0	29Mar	11	12:49:30	47.9	51.7	54.9	0	0	29Mar	11	14:05:45	44.1	46.7	51.0
0	0	29Mar	11	12:49:35	46.6	49.1	53.6	0	0	29Mar	11	14:05:50	45.5	47.5	52.5
0	0	29Mar	11	12:49:40	46.8	53.2	53.8	0	0	29Mar	11	14:05:55	46.2	50.7	53.2
0	0	29Mar	11	12:49:45	45.2	49.4	52.2	0	0	29Mar	11	14:06:00	45.8	49.3	52.8
0	0	29Mar	11	12:49:50	47.5	54.6	54.5	0	0	29Mar	11	14:06:05	47.1	50.8	54.0
0	0	29Mar	11	12:49:55	51.8	59.8	58.8	0	0	29Mar	11	14:06:10	47.5	51.0	54.5
0	0	29Mar	11	12:50:00	50.2	53.7	57.2	0	0	29Mar	11	14:06:15	45.3	47.9	52.3
0	0	29Mar	11	12:50:05	50.6	56.8	57.6	0	0	29Mar	11	14:06:20	47.6	51.4	54.6
0															

0	0	29Mar 11 14:09:45	40.1	44.2	47.1	0	0	29Mar 11 14:33:20	65.6	72.6	72.6
0	0	29Mar 11 14:09:50	35.2	37.8	42.2	0	0	29Mar 11 14:33:25	66.7	69.3	73.7
0	0	29Mar 11 14:09:55	32.2	34.3	39.2	0	0	29Mar 11 14:33:30	63.3	66.2	66.2
0	0	29Mar 11 14:10:00	33.1	35.5	40.1	0	0	29Mar 11 14:33:35	54.5	57.9	61.5
0	0	29Mar 11 14:10:05	33.1	36.2	40.0	0	0	29Mar 11 14:33:40	47.9	50.0	54.9
0	0	29Mar 11 14:10:10	34.4	43.8	41.4	0	0	29Mar 11 14:33:45	47.3	49.5	54.3
0	0	29Mar 11 14:10:15	33.1	35.3	40.1	0	0	29Mar 11 14:33:50	44.9	49.2	51.9
0	0	29Mar 11 14:10:20	34.8	37.8	41.8	0	0	29Mar 11 14:33:55	43.3	44.5	50.3
0	0	29Mar 11 14:10:25	35.0	40.6	42.0	0	0	29Mar 11 14:34:00	40.9	42.5	47.9
0	0	29Mar 11 14:10:30	34.7	40.3	41.6	0	0	29Mar 11 14:34:05	40.4	42.0	47.4
0	0	29Mar 11 14:10:35	33.8	35.4	40.8	0	0	29Mar 11 14:34:10	39.8	41.0	46.8
0	0	29Mar 11 14:10:40	34.6	37.2	41.6	0	0	29Mar 11 14:34:15	38.9	40.6	45.9
0	0	29Mar 11 14:10:45	34.0	36.6	41.0	0	0	29Mar 11 14:34:20	39.6	42.6	46.6
0	0	29Mar 11 14:10:50	40.0	43.0	47.0	0	0	29Mar 11 14:34:25	41.3	50.6	48.3
0	0	29Mar 11 14:10:55	58.2	65.2	65.1	0	0	29Mar 11 14:34:30	38.4	40.1	45.4
0	0	29Mar 11 14:11:00	75.2	82.5	82.2	0	0	29Mar 11 14:34:35	37.9	40.0	44.9
0	0	29Mar 11 14:11:05	62.6	64.5	69.6	0	0	29Mar 11 14:34:40	38.2	40.0	45.2
0	0	29Mar 11 14:11:10	53.3	60.6	60.3	0	0	29Mar 11 14:34:45	38.3	39.6	45.3
0	0	29Mar 11 14:11:15	46.3	49.6	53.3	0	0	29Mar 11 14:34:50	39.8	45.0	46.8
0	0	29Mar 11 14:11:20	43.1	50.3	50.0	0	0	29Mar 11 14:34:55	38.9	42.9	45.9
0	0	29Mar 11 14:11:25	68.3	73.9	75.3	0	0	29Mar 11 14:35:00	39.2	40.3	46.1
0	0	29Mar 11 14:11:30	57.4	61.0	64.3	0	0	29Mar 11 14:35:05	40.1	45.5	47.1
0	0	29Mar 11 14:11:35	52.2	58.0	59.2	0	0	29Mar 11 14:35:10	43.8	50.0	50.8
0	0	29Mar 11 14:11:40	71.3	78.0	78.3	0	0	29Mar 11 14:35:15	39.7	44.0	46.7
0	0	29Mar 11 14:11:45	66.3	70.1	73.3	0	0	29Mar 11 14:35:20	39.8	43.2	46.8
0	0	29Mar 11 14:11:50	57.6	62.3	64.6	0	0	29Mar 11 14:35:25	42.9	45.5	49.9
0	0	29Mar 11 14:11:55	53.2	59.7	60.2	0	0	29Mar 11 14:35:30	48.4	50.0	55.4
0	0	29Mar 11 14:12:00	67.8	71.5	74.8	0	0	29Mar 11 14:35:35	45.2	46.0	52.2
0	0	29Mar 11 14:12:05	55.3	62.7	62.3	0	0	29Mar 11 14:35:40	48.6	52.6	55.6
0	0	29Mar 11 14:12:10	37.6	41.2	44.6	0	0	29Mar 11 14:35:45	55.3	57.0	62.3
0	0	29Mar 11 14:12:15	35.2	38.0	42.2	0	0	29Mar 11 14:35:50	51.4	54.4	58.3
0	0	29Mar 11 14:12:20	34.6	36.0	41.6	0	0	29Mar 11 14:35:55	44.8	47.2	51.8
0	0	29Mar 11 14:12:25	34.2	36.0	41.2	0	0	29Mar 11 14:36:00	47.3	51.5	54.3
0	0	29Mar 11 14:12:30	34.2	35.5	41.2	0	0	29Mar 11 14:36:05	62.5	67.7	69.5
0	0	29Mar 11 14:12:35	41.7	50.6	48.7	0	0	29Mar 11 14:36:10	60.9	67.1	67.8
0	0	29Mar 11 14:12:40	65.1	72.0	72.1	0	0	29Mar 11 14:36:15	62.9	66.9	69.9
0	0	29Mar 11 14:12:45	54.5	59.2	61.5	0	0	29Mar 11 14:36:20	59.1	63.5	66.1
0	0	29Mar 11 14:12:50	45.1	47.7	52.1	0	0	29Mar 11 14:36:25	55.7	58.7	62.7
0	0	29Mar 11 14:12:55	43.8	45.4	50.8	0	0	29Mar 11 14:36:30	61.3	69.0	68.3
0	0	29Mar 11 14:13:00	44.0	46.0	51.0	0	0	29Mar 11 14:36:35	53.2	59.0	60.2
0	0	29Mar 11 14:13:05	43.7	46.3	50.7	0	0	29Mar 11 14:36:40	42.1	47.5	49.0
0	0	29Mar 11 14:13:10	44.7	47.5	51.7	0	0	29Mar 11 14:36:45	43.2	50.5	50.1
0	0	29Mar 11 14:13:15	44.8	48.8	51.8	0	0	29Mar 11 14:36:50	42.5	46.2	49.5
0	0	29Mar 11 14:13:20	44.4	48.0	51.4	0	0	29Mar 11 14:36:55	41.4	44.1	48.3
0	0	29Mar 11 14:13:25	43.3	47.2	50.0	0	0	29Mar 11 14:37:00	42.1	44.0	49.1
0	0	29Mar 11 14:13:30	39.7	43.0	46.7	0	0	29Mar 11 14:37:05	45.6	48.7	52.6
0	0	29Mar 11 14:13:35	39.4	42.5	46.4	0	0	29Mar 11 14:37:10	54.0	60.0	61.0
0	0	29Mar 11 14:13:40	37.7	39.0	44.7	0	0	29Mar 11 14:37:15	70.4	75.3	77.4
0	0	29Mar 11 14:13:45	37.2	38.7	44.2	0	0	29Mar 11 14:37:20	55.2	60.8	62.1
0	0	29Mar 11 14:13:50	38.5	40.6	45.5	0	0	29Mar 11 14:37:25	56.8	63.8	63.8
0	0	29Mar 11 14:13:55	36.7	38.9	43.7	0	0	29Mar 11 14:37:30	62.9	67.0	69.9
0	0	29Mar 11 14:14:00	35.1	36.6	42.1	0	0	29Mar 11 14:37:35	54.8	59.8	59.8
0	0	29Mar 11 14:14:05	35.5	37.6	42.5	0	0	29Mar 11 14:37:40	69.4	78.5	76.4
0	0	29Mar 11 14:14:10	37.2	39.4	44.2	0	0	29Mar 11 14:37:45	70.7	78.5	77.7
0	0	29Mar 11 14:14:15	39.2	44.6	46.1	0	0	29Mar 11 14:37:50	53.7	57.0	60.7
0	0	29Mar 11 14:14:20	69.4	77.5	76.4	0	0	29Mar 11 14:37:55	50.3	54.5	57.3
0	0	29Mar 11 14:14:25	61.2	67.9	68.2	0	0	29Mar 11 14:38:00	47.9	50.6	54.9
0	0	29Mar 11 14:14:30	55.8	61.4	62.8	0	0	29Mar 11 14:38:05	64.6	69.7	71.6
0	0	29Mar 11 14:14:35	45.6	48.7	52.6	0	0	29Mar 11 14:38:10	55.5	62.2	62.5
0	0	29Mar 11 14:14:40	42.9	44.5	49.9	0	0	29Mar 11 14:38:15	51.4	54.7	58.4
0	0	29Mar 11 14:14:45	42.1	43.6	49.1	0	0	29Mar 11 14:38:20	43.6	48.2	50.6
0	0	29Mar 11 14:14:50	53.3	60.5	60.3	0	0	29Mar 11 14:38:25	43.0	45.8	50.0
0	0	29Mar 11 14:14:55	67.4	73.5	74.3	0	0	29Mar 11 14:38:30	44.2	48.1	51.1
0	0	29Mar 11 14:15:00	66.9	74.7	73.9	0	0	29Mar 11 14:38:35	41.4	44.8	48.6
0	0	29Mar 11 14:15:05	44.8	50.3	51.8	0	0	29Mar 11 14:38:40	41.4	43.2	48.4
0	0	29Mar 11 14:15:10	67.9	75.6	74.9	0	0	29Mar 11 14:38:45	41.3	44.2	48.3
0	0	29Mar 11 14:15:15	53.7	57.3	60.7	0	0	29Mar 11 14:38:50	44.7	48.5	51.7
0	0	29Mar 11 14:15:20	49.8	53.0	56.8	0	0	29Mar 11 14:38:55	64.7	73.7	71.7
0	0	29Mar 11 14:15:25	44.4	48.0	51.4	0	0	29Mar 11 14:39:00	71.0	77.6	78.0
0	0	29Mar 11 14:15:30	39.4	41.1	46.4	0	0	29Mar 11 14:39:05	52.1	62.1	59.1
0	0	29Mar 11 14:15:35	40.8	43.3	47.8	0	0	29Mar 11 14:39:10	43.1	46.2	50.1
0	0	29Mar 11 14:15:40	44.7	46.7	51.7	0	0	29Mar 11 14:39:15	41.2	43.0	48.2
0	0	29Mar 11 14:15:45	45.9	47.6	52.9	0	0	29Mar 11 14:39:20	39.1	41.2	46.1
0	0	29Mar 11 14:15:50	47.3	49.2	54.3	0	0	29Mar 11 14:39:25	39.4	42.2	46.4
0	0	29Mar 11 14:15:55	65.3	74.5	72.3	0	0	29Mar 11 14:39:30	38.8	41.2	45.8
0	0	29Mar 11 14:16:00	67.9	76.0	74.9	0	0	29Mar 11 14:39:35	40.0	42.5	47.0
0	0	29Mar 11 14:16:05	54.2	57.6	61.2	0	0	29Mar 11 14:39:40	40.7	42.6	47.7
0	0	29Mar 11 14:16:10	47.9	51.9	54.9	0	0	29Mar 11 14:39:45	41.7	43.9	48.7
0	0	29Mar 11 14:16:15	43.1	45.4	50.1	0	0	29Mar 11 14:39:50	51.5	56.9	58.5
0	0	29Mar 11 14:16:20	39.5	41.2	46.5	0	0	29Mar 11 14:39:55	60.9	63.4	67.9
0	0	29Mar 11 14:16:25	39.4	41.4	46.4	0	0	29Mar 11 14:40:00	56.1	58.0	63.1
0	0	29Mar 11 14:16:30	38.1	39.7	45.1	0	0	29Mar 11 14:40:05	54.5	57.1	61.5
0	0	29Mar 11 14:16:35	37.5	39.1	44.5	0	0	29Mar 11 14:40:10	52.2	55.2	59.2
0	0	29Mar 11 14:16:40	37.6	39.9	44.6	0	0	29Mar 11 14:40:15	56.9	62.0	63.9
0	0	29Mar 11 14:16:45	36.7	38.6	43.7	0	0	29Mar 11 14:40:20	54.6	57.2	61.6
0	0	29Mar 11 14:16:50	36.6	38.3	43.6	0	0	29Mar 11 14:40:25	44.6	49.5	51.6
0	0	29Mar 11 14:16:55	35.9	36.9	42.9	0	0	29Mar 11 14:40:30	37.7	39.0	44.7
0	0	29Mar 11 14:17:00	37.2	41.5	44.2	0	0	29Mar 11 14:40:35	37.7	40.0	44.7
0	0	29Mar 11 14:17:05	36.3	37.7	43.3	0	0	29Mar 11 14:40:40	39.3	40.9	46.3
0	0	29Mar 11 14:17:10	41.2	47.0	48.1	0	0	29Mar 11 14:40:45	40.9	43.6	47.9
0	0	29Mar 11 14:17:15	71.2	78.6	78.2	0	0	29Mar 11 14:40:50	47.6	51.9	54.6
0	0	29Mar 11 14:17:20	67.4	72.6	74.4	0	0	29Mar 11 14:40:55	68.4	75.2	75.4
0	0	29Mar 11 14:17:25	59.7	62.7	66.7	0	0	29Mar 11 14:41:00	64.4	70.2	71.4
0	0	29Mar 11 14:17:30	53.8	56.5	60.8	0	0	29Mar 11 14:41:05	59.7	65.7	66.7
0	0	29Mar 11 14:17:35	66.4	76.8	73.4	0	0	29Mar 11 14:41:10	52.0	55.0	59.0
0	0	29Mar 11 14:17:40	74.6	82.3	81.6	0	0	29Mar 11 14:41:15	46.2	54.9	53.2
0	0	29Mar 11 14:17:45	59.2	62.2	66.2	0	0	29Mar 11 14:41:20	40.1	45.7	47.1
0	0	29Mar 11 14:17:50	52.5	54.6	59.5	0	0	29Mar 11 14:41:25	43.8	47.9	50.8
0	0	29Mar 11 14:17:55	48.2	49.7	55.1	0	0	29Mar 11 14:41:30	43.7	46.4	50.7
0	0	29Mar 11 14:18:00	43.9	46.1	50.9	0	0	29Mar 11 14:41:35	42.6	45.2	49.6
0	0	29Mar 11 14:18:05	41.8	43.1	4						

0	0	29Mar 11 14:44:05	69.1	73.3	76.1	0	0	29Mar 11 15:05:35	62.7	64.8	69.7
0	0	29Mar 11 14:44:10	55.8	61.9	62.8	0	0	29Mar 11 15:05:40	64.7	67.6	71.7
0	0	29Mar 11 14:44:15	46.1	47.5	53.0	0	0	29Mar 11 15:05:45	65.5	69.9	72.5
0	0	29Mar 11 14:44:20	47.7	51.1	54.7	0	0	29Mar 11 15:05:50	60.2	66.3	67.2
0	0	29Mar 11 14:44:25	49.0	50.6	56.0	0	0	29Mar 11 15:05:55	66.2	71.1	73.2
0	0	29Mar 11 14:44:30	49.7	51.2	56.7	0	0	29Mar 11 15:06:00	69.3	72.9	76.3
0	0	29Mar 11 14:44:35	62.8	67.9	69.8	0	0	29Mar 11 15:06:05	62.4	66.3	69.3
0	0	29Mar 11 14:44:40	62.4	68.4	69.4	0	0	29Mar 11 15:06:10	57.9	64.8	64.9
0	0	29Mar 11 14:44:45	55.0	57.5	62.0	0	0	29Mar 11 15:06:15	56.3	59.4	63.3
0	0	29Mar 11 14:44:50	48.9	51.9	55.9	0	0	29Mar 11 15:06:20	58.3	59.5	65.3
0	0	29Mar 11 14:44:55	44.6	47.0	51.6	0	0	29Mar 11 15:06:25	57.2	63.8	64.2
0	0	29Mar 11 14:45:00	42.8	44.9	49.8	0	0	29Mar 11 15:06:30	67.2	70.7	74.2
0	0	29Mar 11 14:45:05	42.5	43.9	49.5	0	0	29Mar 11 15:06:35	56.3	63.5	63.3
0	0	29Mar 11 14:45:10	42.8	44.6	49.8	0	0	29Mar 11 15:06:40	69.1	74.3	76.1
0	0	29Mar 11 14:45:15	43.2	48.4	50.2	0	0	29Mar 11 15:06:45	65.1	69.6	72.1
0	0	29Mar 11 14:45:20	43.0	46.3	50.0	0	0	29Mar 11 15:06:50	70.9	77.8	77.9
0	0	29Mar 11 14:45:25	42.2	46.3	49.1	0	0	29Mar 11 15:06:55	66.7	76.4	73.6
0	0	29Mar 11 14:45:30	45.7	56.9	52.7	0	0	29Mar 11 15:07:00	50.6	52.8	57.6
0	0	29Mar 11 14:45:35	42.6	43.8	49.5	0	0	29Mar 11 15:07:05	64.5	69.9	71.5
0	0	29Mar 11 14:45:40	43.1	45.7	50.1	0	0	29Mar 11 15:07:10	54.9	58.8	61.9
0	0	29Mar 11 14:45:45	43.0	45.5	50.0	0	0	29Mar 11 15:07:15	56.1	58.8	63.1
0	0	29Mar 11 14:45:50	44.2	45.5	51.2	0	0	29Mar 11 15:07:20	65.5	70.2	72.5
0	0	29Mar 11 14:45:55	55.2	63.2	62.1	0	0	29Mar 11 15:07:25	51.9	54.4	58.9
0	0	29Mar 11 14:46:00	62.4	65.8	69.4	0	0	29Mar 11 15:07:30	66.2	73.4	73.2
0	0	29Mar 11 14:46:05	52.5	54.5	59.5	0	0	29Mar 11 15:07:35	64.5	72.9	71.5
0	0	29Mar 11 14:46:10	54.6	60.2	61.6	0	0	29Mar 11 15:07:40	64.3	69.5	71.3
0	0	29Mar 11 14:46:15	62.6	65.8	69.6	0	0	29Mar 11 15:07:45	70.5	76.4	77.5
0	0	29Mar 11 14:46:20	54.1	56.7	61.1	0	0	29Mar 11 15:07:50	63.5	73.5	70.5
0	0	29Mar 11 14:46:25	49.9	52.3	56.9	0	0	29Mar 11 15:07:55	68.6	74.3	75.6
0	0	29Mar 11 14:46:30	43.0	48.2	50.0	0	0	29Mar 11 15:08:00	57.0	65.7	64.0
0	0	29Mar 11 14:46:35	42.0	44.2	49.0	0	0	29Mar 11 15:08:05	68.6	72.4	75.6
0	0	29Mar 11 14:46:40	47.4	51.2	54.4	0	0	29Mar 11 15:08:10	58.3	67.8	65.3
0	0	29Mar 11 14:46:45	49.4	53.9	56.3	0	0	29Mar 11 15:08:15	56.7	61.3	63.6
0	0	29Mar 11 14:46:50	51.8	54.2	58.8	0	0	29Mar 11 15:08:20	66.4	71.5	73.4
0	0	29Mar 11 14:46:55	44.9	49.3	51.9	0	0	29Mar 11 15:08:25	63.0	67.8	70.0
0	0	29Mar 11 14:47:00	44.9	46.4	51.9	0	0	29Mar 11 15:08:30	65.1	68.5	72.1
0	0	29Mar 11 14:47:05	43.1	45.2	50.1	0	0	29Mar 11 15:08:35	59.0	63.5	66.0
0	0	29Mar 11 14:47:10	49.4	60.3	56.4	0	0	29Mar 11 15:08:40	68.8	73.0	75.8
0	0	29Mar 11 14:47:15	42.6	47.7	49.6	0	0	29Mar 11 15:08:45	66.2	70.4	73.2
0	0	29Mar 11 14:47:20	40.0	43.2	47.0	0	0	29Mar 11 15:08:50	61.8	64.8	68.8
0	0	29Mar 11 14:47:25	40.2	43.9	47.1	0	0	29Mar 11 15:08:55	70.2	72.9	77.2
0	0	29Mar 11 14:47:30	42.6	46.6	49.6	0	0	29Mar 11 15:09:00	65.3	68.4	72.3
0	0	29Mar 11 14:47:35	43.8	45.8	50.8	0	0	29Mar 11 15:09:05	68.8	73.8	75.8
0	0	29Mar 11 14:47:40	43.8	51.3	50.8	0	0	29Mar 11 15:09:10	64.3	68.8	71.3
0	0	29Mar 11 14:47:45	42.2	46.5	49.2	0	0	29Mar 11 15:09:15	65.5	70.9	72.5
0	0	29Mar 11 14:47:50	44.9	55.0	51.9	0	0	29Mar 11 15:09:20	66.7	71.0	73.7
0	0	29Mar 11 14:47:55	42.9	50.3	49.9	0	0	29Mar 11 15:09:25	59.4	61.3	66.3
Stop	Key					0	0	29Mar 11 15:09:30	67.2	71.8	74.2
Run	Key					0	0	29Mar 11 15:09:35	57.1	60.2	64.1
Measurement 11b						0	0	29Mar 11 15:09:40	59.1	63.3	66.1
0	0	29Mar 11 14:59:00	63.3	70.0	70.3	0	0	29Mar 11 15:09:45	57.2	60.4	64.2
0	0	29Mar 11 14:59:05	66.7	70.8	73.7	0	0	29Mar 11 15:09:50	65.5	70.7	72.5
0	0	29Mar 11 14:59:10	62.0	64.4	69.0	0	0	29Mar 11 15:09:55	69.5	72.9	76.5
0	0	29Mar 11 14:59:15	68.2	75.9	75.1	0	0	29Mar 11 15:10:00	66.2	69.0	73.1
0	0	29Mar 11 14:59:20	59.1	60.1	66.0	0	0	29Mar 11 15:10:05	63.5	67.9	70.5
0	0	29Mar 11 14:59:25	56.9	59.3	63.9	0	0	29Mar 11 15:10:10	65.8	68.8	72.8
0	0	29Mar 11 14:59:30	58.3	59.6	65.3	0	0	29Mar 11 15:10:15	65.1	68.9	72.1
0	0	29Mar 11 14:59:35	57.0	59.8	64.0	0	0	29Mar 11 15:10:20	67.8	72.9	74.8
0	0	29Mar 11 14:59:40	70.7	81.1	77.7	0	0	29Mar 11 15:10:25	65.8	70.0	72.8
0	0	29Mar 11 14:59:45	67.1	70.6	74.1	0	0	29Mar 11 15:10:30	67.2	70.3	74.2
0	0	29Mar 11 14:59:50	64.8	70.1	71.8	0	0	29Mar 11 15:10:35	67.3	71.3	74.3
0	0	29Mar 11 14:59:55	59.9	64.7	66.9	0	0	29Mar 11 15:10:40	58.0	61.0	65.0
0	0	29Mar 11 15:00:00	66.0	67.6	73.0	0	0	29Mar 11 15:10:45	54.8	55.9	61.8
0	0	29Mar 11 15:00:05	65.4	68.1	72.3	0	0	29Mar 11 15:10:50	64.6	69.9	71.6
0	0	29Mar 11 15:00:10	64.7	68.5	71.7	0	0	29Mar 11 15:10:55	59.5	65.2	66.5
0	0	29Mar 11 15:00:15	68.0	71.5	75.0	0	0	29Mar 11 15:11:00	68.0	72.2	75.0
0	0	29Mar 11 15:00:20	65.0	69.3	72.0	0	0	29Mar 11 15:11:05	61.0	68.3	68.0
0	0	29Mar 11 15:00:25	66.0	70.5	73.0	0	0	29Mar 11 15:11:10	69.3	75.0	76.3
0	0	29Mar 11 15:00:30	57.9	62.7	64.9	0	0	29Mar 11 15:11:15	64.4	68.7	71.4
0	0	29Mar 11 15:00:35	60.4	66.2	67.4	0	0	29Mar 11 15:11:20	64.2	68.4	71.2
0	0	29Mar 11 15:00:40	68.6	71.4	75.6	0	0	29Mar 11 15:11:25	54.9	57.9	61.9
0	0	29Mar 11 15:00:45	65.7	70.4	72.7	0	0	29Mar 11 15:11:30	64.5	68.7	71.5
0	0	29Mar 11 15:00:50	64.6	69.2	71.6	0	0	29Mar 11 15:11:35	51.8	56.6	58.8
0	0	29Mar 11 15:00:55	58.7	60.0	65.7	0	0	29Mar 11 15:11:40	47.4	48.9	54.3
0	0	29Mar 11 15:01:00	59.3	60.5	66.3	0	0	29Mar 11 15:11:45	49.4	51.3	56.4
0	0	29Mar 11 15:01:05	55.2	58.0	62.1	0	0	29Mar 11 15:11:50	50.4	54.0	57.3
0	0	29Mar 11 15:01:10	54.7	57.5	61.7	0	0	29Mar 11 15:11:55	57.5	60.4	64.5
0	0	29Mar 11 15:01:15	61.5	67.9	68.5	0	0	29Mar 11 15:12:00	57.7	60.4	64.7
0	0	29Mar 11 15:01:20	67.8	70.0	74.8	0	0	29Mar 11 15:12:05	52.6	55.4	59.6
0	0	29Mar 11 15:01:25	64.1	68.5	71.1	0	0	29Mar 11 15:12:10	51.7	55.8	58.7
0	0	29Mar 11 15:01:30	59.5	65.5	66.5	0	0	29Mar 11 15:12:15	66.7	72.1	73.7
0	0	29Mar 11 15:01:35	55.7	57.3	62.7	0	0	29Mar 11 15:12:20	59.4	62.3	66.4
0	0	29Mar 11 15:01:40	59.1	61.0	66.1	0	0	29Mar 11 15:12:25	67.2	71.5	74.1
0	0	29Mar 11 15:01:45	66.4	71.2	73.4	0	0	29Mar 11 15:12:30	65.7	71.0	72.7
0	0	29Mar 11 15:01:50	66.1	71.5	73.1	0	0	29Mar 11 15:12:35	65.9	72.8	72.8
0	0	29Mar 11 15:01:55	66.6	71.6	73.6	0	0	29Mar 11 15:12:40	64.2	71.8	71.2
0	0	29Mar 11 15:02:00	66.6	71.3	73.6	0	0	29Mar 11 15:12:45	58.3	66.5	65.3
0	0	29Mar 11 15:02:05	67.4	73.1	74.4	0	0	29Mar 11 15:12:50	64.1	69.3	71.1
0	0	29Mar 11 15:02:10	58.6	61.7	65.6	0	0	29Mar 11 15:12:55	65.6	72.4	72.6
0	0	29Mar 11 15:02:15	62.3	65.7	69.3	0	0	29Mar 11 15:13:00	65.3	72.0	72.3
0	0	29Mar 11 15:02:20	65.8	69.2	72.8	0	0	29Mar 11 15:13:05	63.4	69.2	70.4
0	0	29Mar 11 15:02:25	59.2	65.1	66.2	0	0	29Mar 11 15:13:10	55.7	59.3	62.7
0	0	29Mar 11 15:02:30	50.5	52.6	57.5	0	0	29Mar 11 15:13:15	59.7	61.4	66.7
0	0	29Mar 11 15:02:35	48.6	50.7	55.6	0	0	29Mar 11 15:13:20	60.1	62.5	67.0
0	0	29Mar 11 15:02:40	47.4	49.2	54.4	0	0	29Mar 11 15:13:25	63.6	69.9	70.6
0	0	29Mar 11 15:02:45	52.3	62.7	59.3	0	0	29Mar 11 15:13:30	72.6	78.3	79.6
0	0	29Mar 11 15:02:50	49.1	51.7	56.0	0	0	29Mar 11 15:13:35	57.4	60.1	64.3
0	0	29Mar 11 15:02:55	52.6	57.8	59.6	0	0	29Mar 11 15:13:40	57.3	59.2	64.3
0	0	29Mar 11 15:03:00	59.1	64.8	66.1	0	0	29Mar 11 15:13:45	63.4	68.3	70.4
0	0	29Mar 11 15:03:05	66.8	72.1	73.8	0	0	29Mar 11 15:13:50	58.8	65.3	65.8
0	0	29Mar 11 15:03:10	65.0	69.3	72.0	0	0	29Mar 11 15:13:55	66.4	71.4	73.4
0	0	29Mar 11									

ATTACHMENT 3

		Maximum 1-hour Noise Level at 50 Feet [dB(A)]		Total Noise Level at 50 Feet [dB(A) $L_{eq(1)}$]	
	Equipment	Number	$L_{eq(1)}$ ¹	Usage Factor ²	
BRIDGE CONSTRUCTION					
Abutment Construction (2 months)	Excavator	1	80.7	40%	76.7
	Backhoe	1	77.6	40%	73.6
	Bobcat	1	60.7	100%	60.7
	Pile Driver	1	79.1	20%	72.1
	Crawler Crane	1	80.6	16%	72.6
	Mobile Crane	1	80.6	16%	72.6
	Concrete Pump	1	81.4	20%	74.4
	Portable Generators	2	80.6	50%	80.6
	Air Compressors	2	77.7	40%	76.7
PHASE TOTAL					85.0
Bent Construction (1 month)	Backhoe	1	77.6	40%	73.6
	Bobcat	1	60.7	100%	60.7
	Pile Drill Rig	1	79.1	100%	79.1
	Crawler Crane	1	80.6	16%	72.6
	Mobile Crane	1	80.6	16%	72.6
	Concrete Pump	1	81.4	20%	74.4
	Portable Generators	2	80.6	50%	80.6
	Air Compressors	2	77.7	40%	76.7
PHASE TOTAL					85.2
Superstructure Construction (6 months)	Backhoe	1	77.6	40%	73.6
	Forklifts	1	77.6	40%	73.6
	Pile Drill Rig	1	79.1	100%	79.1
	Concrete Pump	1	81.4	20%	74.4
	Portable Generators	2	80.6	50%	80.6
	Air Compressors	2	77.7	40%	76.7
PHASE TOTAL					85.0
FILL CROSSING					
Fill Crossing (2 months)	Front End Loader	1	79.1	40%	75.1
	Backhoes	2	77.6	40%	76.6
	Trencher	1	60.7	100%	60.7
	Paving Machine	1	77.2	50%	74.2
	Concrete Truck	1	81.4	20%	74.4
	Compactor	1	83.2	20%	76.2
	Curb and Gutter Machine	1	60.7	100%	60.7
PHASE TOTAL					82.5

			Distance To (feet):	
	X	Y	Bridge Center	Fill Crossing
1	6228770.56011000000	2279818.54247000000	348	1,499
2	6228823.04690000000	2279602.76342000000	501	1,666
3	6228877.47765000000	2279443.35908000000	650	1,792
4	6228996.05893000000	2279328.66571000000	815	1,862
5	6229077.70506000000	2279229.52398000000	943	1,937
6	6229161.29514000000	2279116.77457000000	1,083	2,031
7	6229227.38963000000	2279005.96911000000	1,210	2,130
8	6228688.91398000000	2279083.72733000000	876	2,196
9	6228455.63933000000	2278827.12521000000	1,096	2,525
10	6228274.85148000000	2279122.60643000000	817	2,351
11	6228076.56803000000	2279052.62404000000	943	2,519
12	6227166.79690000000	2279344.21735000000	1,397	2,948
13	6226861.59590000000	2279480.29423000000	1,638	3,123
14	6227759.70330000000	2279851.58971000000	683	2,169
15	6227438.95066000000	2279956.56330000000	1,000	2,385
16	6227680.00113000000	2280082.92040000000	775	2,112
17	6227784.97472000000	2280248.15661000000	730	1,942
18	6228012.41750000000	2280217.05332000000	518	1,757
19	6228272.90752000000	2280421.16864000000	525	1,430
20	6228311.78663000000	2280644.72351000000	733	1,299
21	6228315.67454000000	2281017.96295000000	1,102	1,211
22	6228358.44156000000	2281363.98701000000	1,443	1,191
23	6228358.44156000000	2281595.31770000000	1,674	1,260
24	6228331.22619000000	2281797.48906000000	1,877	1,374
25	6229686.16310000000	2281968.55714000000	2,396	869
26	6229690.05101000000	2281801.37697000000	2,257	706
27	6229816.40811000000	2281624.47703000000	2,189	588
28	6230176.03986000000	2281377.59470000000	2,266	704
29	6230051.62671000000	2281305.66835000000	2,124	562
30	6229934.98939000000	2281227.91013000000	1,985	427
31	6229812.52020000000	2281082.11348000000	1,797	291
32	6229670.61146000000	2280942.14869000000	1,599	227
33	6229686.16310000000	2280603.90045000000	1,421	536
34	6229826.12789000000	2280388.12140000000	1,463	787
35	6229870.83886000000	2280119.85555000000	1,446	1,054
36	6229493.71152000000	2279828.26224000000	1,059	1,287
37	6229136.02372000000	2279836.03807000000	703	1,336

	X	Y
Bridge	6228438.55091000000	2279923.18464000000
Fill Crossing	6229523.22457000000	2281114.87943000000

Receiver	Distance to Bridge	Distance to Fill Crossing	Abutment Construction	Bent Construction	Superstructure Construction	Fill Crossing
			85.0	85.2	85.0	82.5
1	348	1,499	68.1	68.4	68.2	52.9
2	501	1,666	65.0	65.2	65.0	52.0
3	650	1,792	62.7	62.9	62.7	51.4
4	815	1,862	60.7	61.0	60.8	51.0
5	943	1,937	59.5	59.7	59.5	50.7
6	1,083	2,031	58.3	58.5	58.3	50.3
7	1,210	2,130	57.3	57.5	57.3	49.9
8	876	2,196	60.1	60.3	60.1	49.6
9	1,096	2,525	58.1	58.4	58.2	48.4
10	817	2,351	60.7	60.9	60.7	49.0
11	943	2,519	59.5	59.7	59.5	48.4
12	1,397	2,948	56.0	56.3	56.1	47.1
13	1,638	3,123	54.7	54.9	54.7	46.6
14	683	2,169	62.3	62.5	62.3	49.7
15	1,000	2,385	58.9	59.2	59.0	48.9
16	775	2,112	61.2	61.4	61.2	50.0
17	730	1,942	61.7	61.9	61.7	50.7
18	518	1,757	64.7	64.9	64.7	51.5
19	525	1,430	64.5	64.8	64.6	53.3
20	733	1,299	61.6	61.9	61.7	54.2
21	1,102	1,211	58.1	58.3	58.1	54.8
22	1,443	1,191	55.8	56.0	55.8	54.9
23	1,674	1,260	54.5	54.7	54.5	54.4
24	1,877	1,374	53.5	53.7	53.5	53.7
25	2,396	869	51.4	51.6	51.4	57.7
26	2,257	706	51.9	52.1	51.9	59.5
27	2,189	588	52.1	52.4	52.2	61.1
28	2,266	704	51.8	52.1	51.9	59.5
29	2,124	562	52.4	52.6	52.4	61.5
30	1,985	427	53.0	53.2	53.0	63.8
31	1,797	291	53.9	54.1	53.9	67.2
32	1,599	227	54.9	55.1	54.9	69.3
33	1,421	536	55.9	56.1	55.9	61.9
34	1,463	787	55.6	55.9	55.7	58.5
35	1,446	1,054	55.7	56.0	55.8	56.0
36	1,059	1,287	58.4	58.7	58.5	54.3
37	703	1,336	62.0	62.2	62.1	53.9

		Maximum 1-hour Noise Level at 50 Feet [dB(A) L _{eq(1)}] ¹		Total Noise Level at 50 Feet [dB(A) L _{eq(1)}]	
Equipment	Number		Usage Factor ²		
GRADING					
Excavators	2	83.7	40%		79.7
Grader	1	85.0	40%		81.0
Rubber Tired Dozer	1	71.7	40%		67.7
Scrapers	2	86.6	40%		82.6
Tractors/Loaders/Backhoes	2	80.6	40%		76.6
PHASE TOTAL					86.6
PAVING					
Paver	1	77.2	50%		74.2
Paving Equipment	1	77.2	50%		74.2
Roller	1	80.0	20%		73.0
PHASE TOTAL					78.6

Receiver	Distance to Roadway Alignment (feet)	Grading	Paving
		86.6	78.6
1	538	66.0	58.0
2	539	65.9	58.0
3	389	68.8	60.8
4	535	66.0	58.0
5	463	67.3	59.3
6	327	70.3	62.3
7	138	77.8	69.8
8	101	80.5	72.5
9	66	84.2	76.2
10	645	64.4	56.4
11	1,277	58.4	50.5
12	1,814	55.4	47.4
13	1,913	54.9	46.9
14	1,314	58.2	50.2
15	787	62.6	54.7
16	375	69.1	61.1
17	225	73.5	65.5
18	202	74.4	66.5
19	90	81.5	73.5
20	155	76.7	68.8
21	739	63.2	55.2
22	944	61.1	53.1
23	1,361	57.9	49.9
24	1,004	60.5	52.5