



PLANNING CASE P16-0161  
APPEAL OF  
COUNTY OF RIVERSIDE'S AIRPORT  
LAND USE COMMISSION DECISION

Community & Economic  
Development Department

City Council  
October 18, 2016

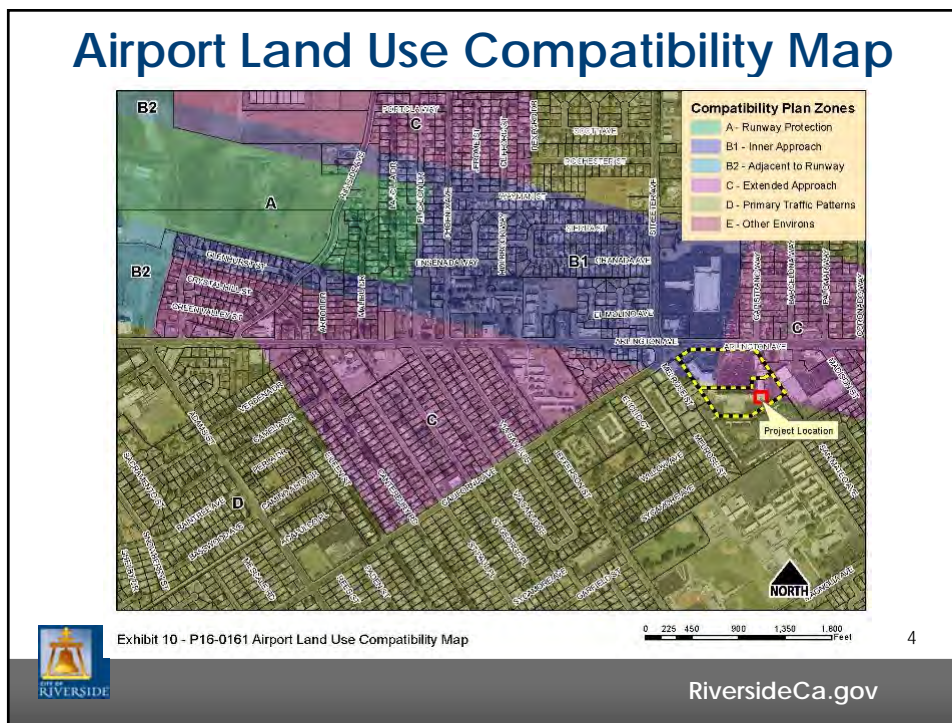
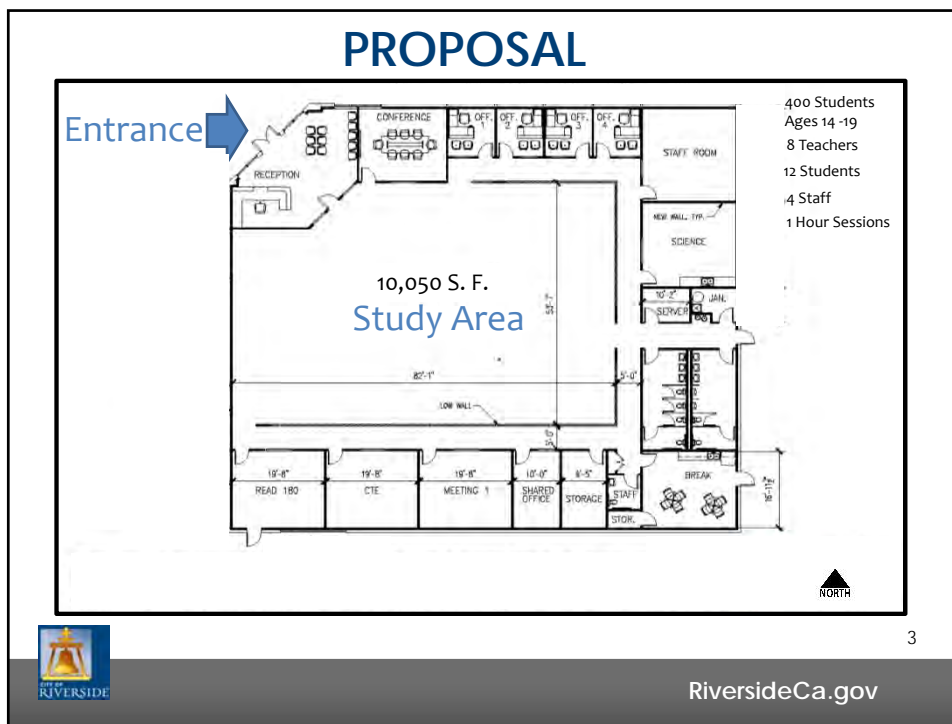
RiversideCa.gov


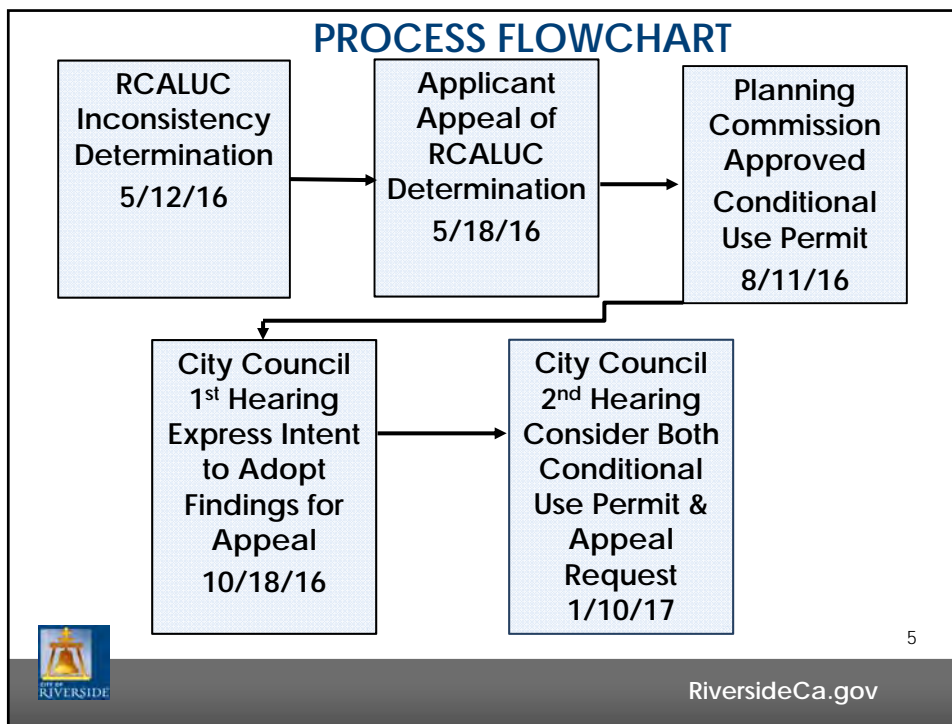
## AERIAL PHOTO



P16-0161, Aerial Photo and Project Location

RiversideCa.gov









**Riverside Municipal Airport Zones and School Overlay Analysis with Proposed Arlington Ave Site**

**Legend**

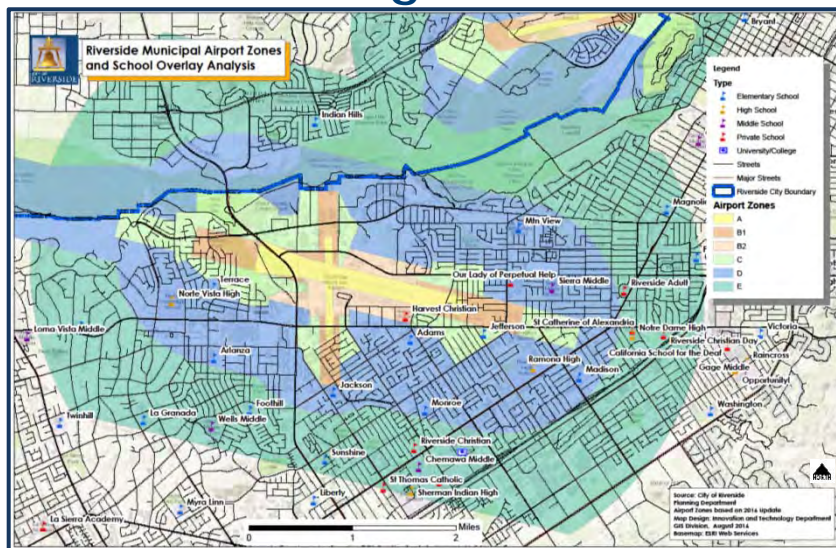
- Types
  - Elementary School
  - High School
  - Middle School
  - Private School
  - University/College
- Major Streets
- Streets
- Riverside City Boundary
- Airport Zones**
  - B1
  - B2
  - C
  - D
  - E

**Source:** City of Riverside  
**Prepared:** December 2014  
**Project:** Airport Zones Update  
**Map Design:** Innovation and Technology Department  
**City Engineer:** August 2015  
**Issued:** August 2015

Scale: 0.8 Miles



## Surrounding School Sites



RiversideCa.gov

9

## SITE PLAN



RiversideCa.gov

10

