

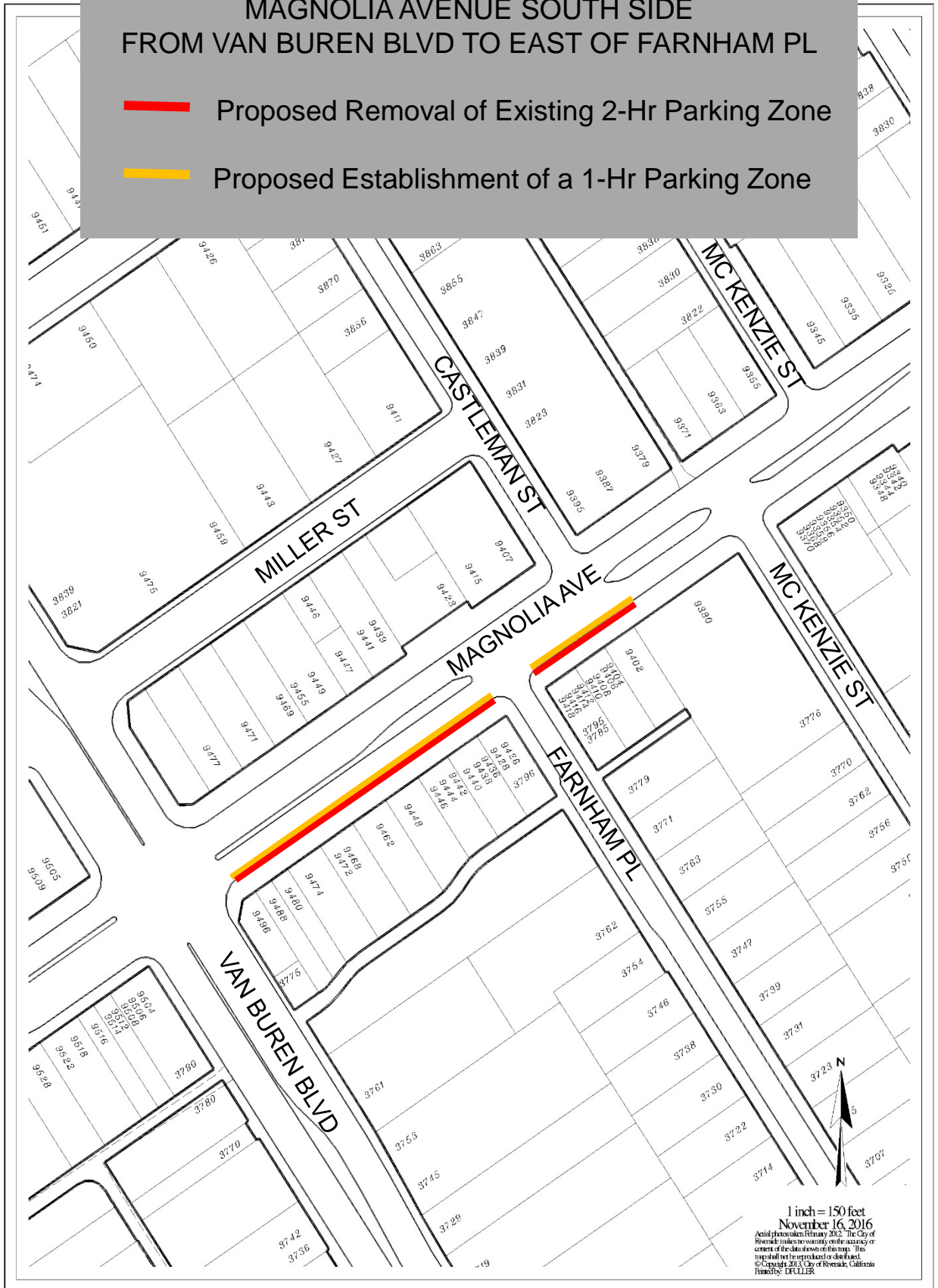


MAGNOLIA AVENUE SOUTH SIDE FROM VAN BUREN BLVD TO EAST OF FARNHAM PL

 Proposed Removal of Existing 2-Hr Parking Zone

 Proposed Establishment of a 1-Hr Parking Zone



1 inch = 150 feet
November 16, 2016
Aerial photos taken February 2012. The City of
Hawesville makes no warranty on the accuracy or
contents of the data shown on this map. This
map is not to be reproduced or distributed.
© Copyright 2013 City of Hawesville, California
Printed by: D. FULLER