



# CHJ Consultants

1355 E. Cooley Drive, Suite C, Colton, CA 92324 ♦ Phone (909) 824-7311 ♦ Fax (909) 503-1136  
15345 Anacapa Road, Suite D, Victorville, CA 92392 ♦ Phone (760) 243-0506 ♦ Fax (760) 243-1225  
77-564A Country Club Drive, Suite 122, Palm Desert, CA 92211 ♦ Phone (760) 772-8234 ♦ Fax (909) 503-1136

September 16, 2014  
Job No. 14285-9

Hillwood Enterprises, L.P.  
901 Via Piemonte, Suite 175  
Ontario, California 91764  
Attention: Mr. John Schaefer

Subject: **PHASE I ENVIRONMENTAL SITE ASSESSMENT UPDATE  
17 VACANT PARCELS, ±75 ACRES  
NORTHWEST OF SIERRA RIDGE DRIVE AND LANCE DRIVE  
RIVERSIDE, CALIFORNIA**

Dear Mr. Schaefer:

Attached please find the Phase I Environmental Site Assessment Update report prepared for the ±75-acre subject site, located in Sycamore Canyon business park northwest of Sierra Ridge Drive and Lance Drive in Riverside, California.

We appreciate the opportunity to provide environmental assessment services for this project. If you should have questions or comments concerning this report, please contact this firm at your convenience.

Sincerely,  
**CHJ CONSULTANTS**

Ann M. Laudermilk  
Environmental Project Manager



**PHASE I ENVIRONMENTAL SITE ASSESSMENT UPDATE  
17 VACANT PARCELS, ±75 ACRES  
NORTHWEST OF SIERRA RIDGE DRIVE  
AND LANCE DRIVE**

**RIVERSIDE, CALIFORNIA**

**PREPARED FOR  
HILLWOOD ENTERPRISES, L.P.**

**JOB NO. 14285-9  
SEPTEMBER 16, 2014**



## TABLE OF CONTENTS

1.0	SUMMARY .....	1
2.0	INTRODUCTION .....	2
	2.1 Purpose	
	2.2 Scope of Services	
	2.3 User Reliance	
3.0	USER PROVIDED INFORMATION .....	4
	3.1 Environmental Cleanup Liens and Activity and Use Limitations	
	3.2 Specialized Knowledge	
	3.3 Valuation Reduction for Environmental Issues	
	3.4 Commonly Known or Reasonably Ascertainable Information	
	3.5 Obvious Indicators of the Presence of Contamination	
4.0	RECORDS REVIEW .....	5
	4.1 Standard Environmental Record Sources	
	4.2 Additional Environmental Record Sources	
	4.3 Physical Setting Sources	
	4.4 Historical Use Information	
5.0	SITE DESCRIPTION .....	15
	5.1 Location	
	5.2 Site and Vicinity General Characteristics	
	5.3 Current Uses of Property	
	5.4 Past Uses of Property	
	5.5 Adjacent Property Land Use	
	5.6 Site Reconnaissance	



## TABLE OF CONTENTS (CONTINUED)

6.0	INTERVIEWS .....	19
6.1	Interview With Owner	
6.2	Interview With Site Manager	
6.3	Interviews With Occupants	
6.4	Interviews With Local Government Officials	
7.0	EVALUATION.....	20
8.1	Findings and Opinion	
8.2	Data Gaps	
8.3	Conclusions	
8.0	LIMITATIONS.....	21
9.0	CLOSURE .....	22

ENCLOSURES:	A-1	-	Index Map
	A-2	-	Site Map
	B	-	Environmental Lien Search Report
	C	-	Environmental Database Search Report
	D	-	Vapor Encroachment Screen Report
	E	-	County DEH Response Letter, 2008
	F	-	Aerial Photographs Reviewed
	G	-	Topographic Maps Reviewed
	H	-	References



**PHASE I ENVIRONMENTAL  
SITE ASSESSMENT UPDATE  
17 VACANT PARCELS, ±75 ACRES  
NORTHWEST OF SIERRA RIDGE DRIVE  
AND LANCE DRIVE  
RIVERSIDE, CALIFORNIA**

**1.0 SUMMARY**

The subject site consists of 17 parcels totaling approximately 75 acres of generally vacant land located northwest of the intersection of Lance Drive and Sierra Ridge Drive in the Sycamore Canyon area of Riverside, California. At the time of this investigation the subject site was generally vacant and undeveloped. Approximately the southeastern quarter of the site was previously occupied during the 2008 site assessment and had remaining sand stockpiles in the southwestern portion and concrete and rock debris piles along the eastern portion. The subject site was bounded by existing commercial developments adjacent to the east and south, residential development to the north and northwest, and vacant land to the west.

A review of readily available aerial photographs, topographic maps, and other historical records indicated that the subject site was historically utilized for dry farming in the 1930s and has been generally vacant and undeveloped since that time, with indications of possible intermittent agricultural use. The southeastern portion of the site has recently been utilized for rock crushing, sand stockpiling, and heavy equipment storage.

Based on findings from our research, site reconnaissance, and review of historical records made available to date, no evidence has been found to indicate that the subject site currently has, or has in the past, had significant problems associated with hazardous waste, hazardous materials, or petroleum products. Potential offsite sources of contamination were not identified on regulatory databases within the minimum search distances required. Based upon the historical and current site conditions as indicated through research of the sources described within this report, recognized environmental



conditions (RECs), as defined in ASTM 1527-13, were identified in connection with the property, as follows:

- The potential for residual pesticides in shallow on-site soils due to the historical development of the subject site for agricultural purposes

Due to the limited extent of agricultural use and subsequent periodic discing of the site, residual pesticides are not expected to have the potential to significantly impact the subject site.

## **2.0 INTRODUCTION**

### **2.1 Purpose**

During September of 2014, a Phase I Environmental Site Assessment Update (Phase I Update) was conducted for the subject site by CHJ Consultants (CHJ). The purpose of the Phase I Update was to identify, to the extent feasible pursuant to the applied American Society of Testing and Materials (ASTM) Standard, RECs in connection with the subject site. An REC is defined in the applicable ASTM Standard as follows:

"The presence or likely presence of any hazardous substances or petroleum products in, on, or at a property: (1) due to release to the environment; (2) under conditions indicative of a release to the environment; or (3) under conditions that pose a material threat of a future release to the environment. De minimis conditions are not recognized environmental conditions."

The contents of this report are intended to address general lender guidelines for site assessments, as well as specific client concerns.

### **2.2 Scope of Services**

The scope of work for the Phase I was specified in our proposal letter, dated August 27, 2014. CHJ has conducted this Phase I Update in general conformance with the requirements of the ASTM Standard Practice for Environmental Site Assessments: Phase I Environmental Site Assessment Process, Designation E 1527-13.



In order to conduct this investigation, the following services were provided:

- Research of recent federal, state, and local lists of known or potentially hazardous waste sites via an electronic database search
- Review of historical aerial photographs, topographic maps, city directories, and building department records to identify prior land uses
- Review of previously conducted Phase I Environmental Site Assessment Reports for the subject site parcels (CHJ, 2008, for The Magnon Company)
- Tier 1 vapor encroachment screen
- Reconnaissance of the property and adjacent areas to assess current conditions and visibly identify areas of potential contamination
- A review of records on file with pertinent government agencies including, but not limited to, the Riverside County Department of Environmental Health
- A search of recorded environmental cleanup liens and Activity and Use Limitations on a representative parcel (searches for all parcels conducted in 2008 are included)
- Owner interview regarding the current and/or past usage of the site
- Review of USGS topographic maps and characterization of general geologic and hydrogeologic setting of the subject site

### **2.3 User Reliance**

This report, which is the work product of CHJ, has been produced in accordance with a specific contract between CHJ and Hillwood Enterprises, L.P.

This report is the work product for the sole use and benefit of the contracting Client and any third parties identified below. It does not create any rights or benefits to parties other than the Client, the identified third parties, and CHJ, except such other rights as are specifically called for herein.

CHJ consents to the release of this report to the following third parties in addition to Hillwood Enterprises L.P.: Sycamore V, LLC.



### **3.0 USER PROVIDED INFORMATION**

CHJ understands that Hillwood Investment Properties seeks to qualify for one of the landowner liability protections (LLPs) to CERCLA liability by contracting this Phase I Site Assessment, satisfying all appropriate inquiries in compliance with EPA AAI Rule (USEPA, 2012).

The standard ASTM 1527-13 User Questionnaire was completed by Mr. John Schaefer of Hillwood Enterprises, L.P.

#### **3.1 Environmental Cleanup Liens and Activity and Use Limitations**

An Environmental Lien Search Report was compiled by Environmental Data Resources (EDR) for a representative parcel, APN 263-020-004. The report indicated that environmental liens or other activity and use limitations (AULs) were not identified for the subject site parcel. The complete Environmental Lien Search Report is attached as Enclosure B. Enclosure B also includes the Environmental Lien Search Reports for the remaining 16 subject site parcels that were included in the 2008 Phase I report. Environmental liens or other activity and use limitations (AULs) were not identified for the subject site parcels at that time.

Various Grant Deeds and a Trustee's Deed in Distribution of Trust Assets, as well as corresponding legal descriptions were included in the Lien Search Reports for the 17 site parcels in 2008. For APN 263-020-004, a Grant Deed dated March 10, 2011, was identified, transferring title from Mr. Ray Magnon to Sycamore V, LLC.

#### **3.2 Specialized Knowledge**

No specialized knowledge or experience related to the use of chemicals or processes on the subject site or other nearby properties was reported.

#### **3.3 Valuation Reduction for Environmental Issues**

Fair market value of the property is reportedly reflected in the transaction.





### **3.4 Commonly Known or Reasonably Ascertainable Information**

No knowledge of site history, specific chemicals now or previously present on the property, spills or releases of hazardous materials or chemicals on the property, or environmental cleanups was reported.

### **3.5 Obvious Indicators of the Presence of Contamination**

The User reported no obvious indicators of the possible presence of releases at the subject site.

## **4.0 RECORDS REVIEW**

### **4.1 Standard Environmental Record Sources**

County, State, and Federal listings were compiled and searched for this Phase I by a nationwide regulatory agency database company, EDR, and reviewed by CHJ. The listings/databases were searched for sites located within a 1 mile approximate minimum search distance (or less) from the subject site in accordance with the standards promulgated by the ASTM for Phase I Environmental Site Assessments (ASTM Standard E 1527-13). The actual distance searched for each listing/database is indicated within the information provided in the EDR report included as Enclosure C of this report. Additional explanations of the federal and state listings/databases, including the current update and release of information dates for each database, are provided in the portion of the EDR report entitled "Government Records Searched/Data Currency Tracking". Relevant discussions concerning "unmapped" sites, if any, are presented within the respective sections.

#### **4.1.1 State of California**

**4.1.1.1** State Response Sites are listed on the RESPONSE database. These are confirmed release sites of high priority and high potential risk where the Department of Toxic Substances Control (DTSC) is involved in the remediation, either in a lead or oversight role. The list is the state equivalent of the Federal NPL database. This database was searched by EDR to check for inclusion of the subject site and facilities located within a 1-mile minimum search distance of the subject site. No RESPONSE sites were identified.



**4.1.1.2** The Department of Toxic Substances Control's (DTSC) Site Mitigation and Brownfields Reuse Program's EnviroStor database (ENVIROSTOR), includes sites with known contamination or where further investigation may be required. The list includes Federal Superfund (NPL) sites, State Response (Military Facilities and State Superfund), Voluntary Cleanup, and School Sites. The ENVIROSTOR database replaces the CAL-SITES database, previously updated with similar information by the DTSC. This database was searched by EDR to check for inclusion of the subject site and facilities located within a 1-mile minimum search distance of the subject site. ENVIROSTOR facilities were not identified.

**4.1.1.3** The Solid Waste Information System (SWIS) database maintained by the California Integrated Waste Management Board, was searched by EDR for landfills and/or transfer stations within a 1/2-mile minimum search distance of the subject site. No landfill or transfer stations were identified.

**4.1.1.4** The EDR report includes research of state and tribal leaking storage tank lists: The Leaking Underground Fuel Tank Report (LUST) published by the State Water Resources Control Board on the Geotracker database; the Indian LUST Region 9 Database, published by the EPA, and the State Water Resources Control Board Spills, Leaks, Investigation and Cleanup Cost Recovery Listing (SLIC). These databases were searched by EDR to check for the inclusion of the subject site and facilities located within a 1/2-mile minimum search distance of the subject site. The Ralphs Distribution Center has LUST soil and groundwater cases with case closed status dating in 2002 and 2006. The Ralphs facility is mapped by EDR just over 1/4 mile south southeast of the site on Eastridge. The Ralphs facility is actually located within 1/4 mile south of the site. The fueling area is not adjacent to the site, the cases are closed, and the LUST cases were hydraulically downgradient from the subject site. The adjacent LUST cases do not have the potential to impact the subject site.

**4.1.1.5** The EDR report includes research of state and tribal registered storage tank lists: The California UST Registrations database, the Indian UST Region 9 Database, and the Cal EPA Aboveground Petroleum Storage Tank Facilities database, as well as several historical UST databases: the Facility Inventory Database (CA FID UST, dated October 1994), the Statewide Environmental Evaluation and Planning System (SWEEPS UST, dated June 1994), and the Hazardous Substance Storage Container Database (HIST UST, dated October 1990). These databases were searched by EDR and reviewed by CHJ to check for the inclusion of the subject site and facilities within a 1/4-mile



minimum search distance of the subject site. Current and historical USTs were not identified within 1/4 mile. The Ralphs Distribution Center USTs were not identified due to the mapped location on Eastridge Avenue.

**4.1.1.6** The Voluntary Cleanup Program Properties (VCP) database, provided by the Department of Toxic Substances Control, was reviewed by EDR to search for the subject site and sites within a 1/2-mile minimum search distance of the subject site. The VCP database identifies low threat level properties with either confirmed or unconfirmed releases, where the project proponents have requested that DTSC oversee any investigation or cleanup activities. No VCP facilities were identified within 1/2 mile of the subject site.

**4.1.1.7** The US BROWNFIELDS database, compiled by the EPA, contains information reported by grant recipients on brownfields properties assessed or cleaned up with grant funding. The subject site and a 1/2 mile minimum search distance was searched on the US BROWNFIELDS database. No US BROWNFIELDS sites were identified.

#### **4.1.2 Federal Government**

**4.1.2.1** The United States Environmental Protection Agency (USEPA) National Priorities List (NPL) or Superfund Listing and the Delisted NPL database, list all sites receiving or potentially eligible to receive Superfund investigation and/or remediation assistance in California, or sites removed from this list in accordance with the National Oil and Hazardous Substances Pollution Contingency Plan (NCP) criteria. The NPL database was searched by EDR for facilities within a 1-mile minimum search distance of the subject site. No NPL or Delisted NPL facilities were identified.

**4.1.2.2** The Comprehensive Environmental Response, Compensation and Liability Information Source (CERCLIS) database, lists sites either on, or proposed to be included on, the NPL and sites in the screening and assessment phase for possible inclusion on the NPL. The CERCLIS No Further Remedial Action Planned (NFRAP) database, lists archived sites which have been removed from the CERCLIS list based on the completion of a site assessment and the determination that the site is not a potential NPL site. The CERCLIS and NFRAP databases were searched by EDR for facilities within a 1/2-mile minimum search distance of the subject site. No CERCLIS or CERCLIS NFRAP sites were identified.



**4.1.2.3** EDR conducted a review of the USEPA RCRA Corrective Action Sites (CORRACTS) database, to identify facilities within a 1-mile minimum search distance of the subject site. CORRACTS facilities are those that are undergoing corrective action as a result of a release of hazardous waste or constituents into the environment from a RCRA facility. No CORRACTS facilities were identified within one mile of the subject site.

**4.1.2.4** The USEPA Resource Conservation and Recovery Act Information (RCRA) is a comprehensive information system that includes selective information on sites which generate, transport, treat, and/or dispose of hazardous waste as defined by the Resource Conservation and Recovery Act (RCRA) of 1976. This database was searched by EDR for treatment, storage, or disposal (TSD) facilities within a 1/2-mile minimum search distance of the subject site. TSD facilities were not identified within the specified search radius.

The RCRA listings were also searched by EDR for small quantity generators (SQG), large quantity generators (LQG), and conditionally exempt small quantity generators (CESQG) of hazardous waste within a 1/4-mile minimum search distance of the subject site. No LQGs, SQGs, or CESQGs were identified.

**4.1.2.5** The United States Engineering Controls Sites List and the United States Institutional Controls Sites List are compiled by the EPA and were reviewed by EDR for facilities within a 1/2-mile minimum search distance of the site. US ENG CONTROLS is a listing of sites with engineering controls in place, including various physical measures to create pathway elimination of regulated substances. US INST CONTROLS is a listing of sites with institutional controls in place, including administrative measures and post remediation care requirements intended to prevent exposure to contaminants remaining on site. No listings were identified within 1/2 mile of the subject site.

**4.1.2.6** The USEPA Emergency Response Notification System (ERNS) database contains information regarding spills and reported releases of oil and hazardous substances. This database was searched by EDR to check for the inclusion of the subject site. The subject site was not identified on this database.



**4.1.2.7** Federal Emergency Management Agency flood zone data (2003 and 2011) was depicted on the EDR Overview and Detail Maps. The subject site is not mapped within a flood zone.

### **4.1.3 Unmapped Facilities**

EDR identified 16 facilities on regulatory databases that were considered to be unmappable due to partial or inadequate address information. Based on the information in the EDR report and the site reconnaissance, the unmapped facilities were determined to be located outside of the specified minimum search distance and/or not on databases required by ASTM E 1527-13.

### **4.1.4 Vapor Encroachment Screen**

A search of available environmental records was conducted by EDR. The Vapor Encroachment Screen report is included as Enclosure D. The report was designed to assist parties seeking to meet the search requirements of Tier 1 of the ASTM Standard Guide for Vapor Encroachment Screening on Property Involved in Real Estate Transactions (E 2600-10). The goal of conducting a Vapor Encroachment Screen on a property is to identify a vapor encroachment condition (VEC), which is the presence or likely presence of contaminant of concern (COC) vapors in the sub-surface of the target property caused by the release of vapors from contaminated soil or groundwater either on or near the target property. ASTM 1527-13 requires an E 2600 Tier 1 VEC Screening, or equivalent, to address vapor migration.

There were no database findings within the specified search distances that were found to be vapor encroachment conditions.

## **4.2 Additional Environmental Records Sources**

### **4.2.1 Previous Investigations**

CHJ conducted the following investigation in December of 2007 and January of 2008:

- Preliminary Environmental Site Assessment, 75± Acres Northwest of Lance Drive and Sierra Ridge Drive, Riverside, California, Prepared for The Magnon Companies, Job No. 07927-9, dated January 3, 2008.
- Addendum to Preliminary Environmental Site Assessment, 75± Acres Northwest of Lance Drive and Sierra Ridge Drive, Riverside, California, Prepared for The Magnon Companies, Job No. 07927-9, dated February 15, 2008.



At the time of the site reconnaissance on December 12, 2007, the subject site generally consisted of vacant and undeveloped land. A natural drainage extended from the northwest corner of the site to the south central portion of the site. Vegetation consisted of a low growth of weeds over the majority of the site. A heavy growth of trees and shrubs was noted along portions of the on-site drainage.

Approximately the southeast quarter of the site was utilized for sand stockpiling and heavy equipment storage. Two large sand stockpiles and several small stockpiles were located in the southern portion of this area. Miscellaneous construction equipment was stored on exposed soil north of the stockpiles. Several plastic wading pools and oil pans were located among the equipment. No spills or significant soil stains were noted. Several sheets of plastic, each long enough to park three scrapers end-to-end, were aligned across the northern portion of the stockpile and equipment storage area. The plastic was weighted with sandbags, and wading pools were placed to catch leaking oil.

A raised storage trailer was located north of the scraper storage area. Plastic sheeting was spread under and adjacent to the trailer. Several drums, a plastic wading pool partially full of waste oil, and two approximately 500-gallon ASTs were located adjacent to the trailer. No significant soil staining was noted in the vicinity of the trailer, drums, and ASTs.

Based on findings from the site reconnaissance and review of historical records, two recognized environmental conditions (RECs), as defined in ASTM 1527-05, were identified in connection with the property:

- The potential for soil contamination in the southeast portion of the site due to potential mishandling of waste oil
- The potential for residual pesticides in shallow on-site soils due to the historical development of the subject site for agricultural purposes

The open waste oil containers were generally located on plastic sheeting. No significant soil staining was noted in the vicinity of equipment and container storage. The site occupant (Proformance Grading) reported good customary practices regarding waste oil handling and disposal; therefore, the potential for significant on-site soil contamination due to mishandling of waste oil was considered to be low.



Due to the limited extent of agricultural use and subsequent periodic discing of the site, residual pesticides were not expected to have the potential to significantly impact the subject site.

The February 15, 2008 Addendum Letter was written to address the identified REC of the potential for soil contamination in the southeast portion of the site due to the potential mishandling of waste oil. The site conditions met the definition of a material threat of a release of hazardous substances or petroleum products onto site soils; however, no significant soil staining was noted and good handling practices were observed and reported by the site occupant. The Addendum Letter was provided to clarify that no further investigation of the subject site was necessary at that time.

The following geologic and geotechnical investigations have also been completed by CHJ for the subject site:

- Report of Geophysical Investigation, Proposed 950,000 Square Foot Distribution Center, Sycamore V Project, Riverside, California, Prepared for Hillwood Investment Properties, Job No. 14285-8, dated May 14, 2014.
- Geotechnical Investigation, Proposed Industrial Development, Lance and Sierra Ridge Drives, Riverside, California, Prepared for The Magnon Companies, Job No. 07489-3, dated July 20, 2007.

#### **4.2.2 County of Riverside, Health Services Agency, Department of Environmental Health**

A request for records review specific to the subject site address/parcels was submitted to the DEH on September 8, 2014. This request for review includes any recorded information regarding ASTs, USTs, hazardous waste generators, hazardous material handlers, and emergency response records specific to the subject site. The presence of underground tanks, hazardous waste generators, and hazardous material handlers does not necessarily indicate the existence of contamination. However, this information may indicate if there are potential contamination sources at the subject site or in the vicinity of the subject site.

The Release of Records Response letter from the 2008 report, dated January 24, 2008, was received by CHJ subsequent to the completion of the report. The letter indicates that no records were found for the subject site. A copy of the DEH response letter is included in Enclosure E. If pertinent records are indicated in the response to the current records request, an addendum letter will be issued.



### **4.3 Physical Setting Sources**

#### **4.3.1 Geologic and Hydrologic Setting**

The site is located on the Perris Block, a portion of the Peninsular Ranges Geomorphic Province. The Perris Block is a fault-bounded region of relative tectonic stability, a mass of relatively high land composed of crystalline bedrock of the southern California batholith that is thinly and discontinuously mantled by sedimentary material (Woodford and others, 1971). Several geomorphic surfaces that represent former, local, erosional/depositional base levels are well developed on the Perris Block. The site is located on the youngest of the Perris Block surfaces, known as the Paloma surface (Woodford and others, 1971). The Paloma surface is characterized by crystalline bedrock overlain by fine-grained alluvial deposits.

Regional geologic mapping conducted by Morton and Cox (2001) shows the site as underlain by Val Verde tonalite (granitic bedrock). The Val Verde tonalite is characterized as medium crystalline gray bedrock with black accessory minerals. In some areas, including the site, it includes dark, elliptical, fine-grained inclusions of more mafic-appearing rock, known as schlieren. Tonalite exhibiting various degrees of weathering, including some hard, rounded boulder outcrops (corestones), was exposed in scattered areas throughout the site. Review of the seismic refraction data and our experience grading nearby sites suggest that in general the corestones at the surface are "rooted" at depth with hard bedrock. Hard bedrock corestones can be anticipated to be encountered within the rock during grading, even where no surface manifestation of corestones exists (CHJ, 2014).

All of the exploratory trenches (CHJ, 2014) encountered the tonalite at varying depths. The tonalite is mantled by soil materials consisting of deeply weathered bedrock, alluvium/colluvium and fill. The soil mantle consists of silty sand (SM) and sand (SP-SM).

The site is located in the Riverside Hydrologic Subarea of the Santa Ana Drainage Province (California Department of Water Resources, 1977). Groundwater was not encountered within 16 exploratory borings drilled to a maximum depth of 37 feet bgs in 2007. There is a potential for perched, seasonal groundwater along the bedrock/alluvium interface due to the presence of relatively impermeable shallow bedrock overlain by more permeable alluvium (CHJ, 2007). The most recent available regional groundwater data indicated that the depth to groundwater in State Well Number 03S/04W-10B, located





within approximately 1 mile southeast of the subject site, was 29.17 feet bgs on May 15, 2014 (Western Municipal Water District, 2014). The groundwater gradient in the regional aquifer east of the subject site is toward the south.

#### **4.3.2 Site Topography**

The subject site is located within Section 4 of Township 3 South, Range 4 West, of the San Bernardino Baseline and Meridian in Riverside County. The United States Geological Survey (USGS), Riverside East 7.5 Minute Quadrangle, indicated an elevation ranging from approximately 1,600 feet above mean sea level (amsl) in the northern portion to approximately 1,540 feet amsl in the southern portion of the site. The site topography was slightly rolling, with drainage generally toward the center of the parcel to a shallow ravine and then to the south.

#### **4.4 Historical Use Information**

##### **4.4.1 Aerial Photograph Review**

Aerial photographs taken in 1938, 1948, 1953, 1963, 1967, 1977, 1989, 1994, 2005, 2006, 2009, 2010, and 2012 were compiled by EDR and reviewed by CHJ. The specific coverage by EDR is provided as Enclosure F. Our review of these photographs indicated that the subject site was historically utilized for dry farming in the 1930s and has been generally vacant and undeveloped since that time. The southeast portion of the site has recently been utilized for rock crushing and sand stockpiling.

Review of the 1938 aerial photograph indicated that the subject site was part of a large area of agricultural development (dry farming). Bedrock outcrops were noted throughout the site. A north to south-trending natural drainage was noted in the central portion of the site. A stand of trees, possibly a former small grove, was noted adjacent to the west of the south portion of the site.

Review of the 1948 through 1977 aerial photographs indicated that the subject site and adjacent properties appeared to be fallow agricultural land. Discing was evident, which is typical of weed abatement; however, it may indicate continued sporadic dry farming. Adjacent properties to the north, west, and south were vacant, disced land, similar to the subject site.



Review of the 1989 aerial photograph indicated several dirt roads throughout the site, primarily the southeastern portion, and adjacent properties. The majority of the northern portion of the site appeared to be disced. Grading was in progress adjacent to the north.

Review of the 1994 aerial photograph indicated that a channel or trench and a dirt access road appeared to extend across the drainage in the southern portion of the site and across the southeastern portion of the site. Commercial/warehouse development was noted adjacent to the south of the site. Residential development was in progress adjacent to the north of the site.

Review of the 2005 and 2006 aerial photographs indicated no significant changes to the subject site. A commercial warehouse was developed adjacent to the east of the northern portion of the site. Residential development extended around the northwest corner of the site.

Review of the 2009 through 2012 aerial photographs indicated the subject site generally in its current condition, with sand stockpiles and rock and concrete debris piles in the southeastern portion of the site, apparently remaining from the on-site operations described in the 2008 Phase I report. Additional commercial/warehouse development was noted adjacent to the east of the subject site.

#### **4.4.2 Topographic Map Review**

Historical topographic maps published by the United States Geological Survey (USGS) for the subject site and vicinity were obtained from EDR. The Riverside Quadrangle (scale 1:50,000), dated 1947, and the Riverside East Quadrangle (scale 1:24,000), dated 1953, 1967, and photorevised in 1973 and 1980, were reviewed for information pertaining to historical usage of the subject site. The topographic maps are included in Enclosure G.

Review of the 1947 topographic map indicated that the subject site and adjacent properties were vacant and undeveloped. The railroad and the freeway were developed east of the site (Box Springs).

Review of the 1953 topographic map indicated that the subject site and adjacent properties were vacant and undeveloped.



Review of the 1967 topographic map indicated an unimproved dirt road across the southwest corner of the site and a north to south-trending drainage from the northwest corner through the central portion of the site.

Review of the 1973 photorevisions indicated an additional dirt road across the southwest portion of the site and several dirt roads in the site vicinity.

Review of the 1980 photorevisions indicated no significant changes to the subject site.

#### **4.4.3 Sanborn Fire Insurance Map Review**

A search of historical Sanborn Fire Insurance Map coverage was conducted by EDR. Based upon the historically rural nature of the subject site and surrounding properties, Sanborn Fire Insurance Maps for the subject site and vicinity were not available.

#### **4.4.4 City Directory Review and Building Department Records**

EDR provided a City Directory Abstract based on the following research: Business directories including city, cross reference, and telephone directories were reviewed, if available, at approximately five year intervals for the years spanning 1921 through 2013. References included Haines Criss-Cross Directory, Luskey Brothers, Pacific Bell, Los Angeles Directory Co., and Cole Information Services. The EDR report compiles information gathered in this review by geocoding the latitude and longitude of properties identified and gathering information about properties on target streets in the site vicinity. Limited non-residential information was available beginning in 2003 for 1500 Eastridge Avenue when Ralphs Distribution Center Riverside was first listed, and in 2013 for 6125 Sycamore Canyon Boulevard when Big 5 Corporation was first listed.

## **5.0 SITE DESCRIPTION**

### **5.1 Location**

The site is located northwest of the intersection of Lance Drive and Sierra Ridge Drive in the Sycamore Canyon area of Riverside, California. The site was bounded by existing commercial developments adjacent to the east and south, residential development to the north and the northwest, and vacant land to the west. The 17 Assessor's Parcel Numbers (APNs) of the approximately 75-acre subject site were



currently listed as 263-300-001, -002, -003, -004, -005, -006, -025, -029, -030, -033, -034, -035, -036, 263-020-003, -004, -005, and -006. An Index Map and Site Map are provided as Enclosures A-1 and A-2, respectively.

## **5.2 Site and Vicinity General Characteristics**

The subject site is located within a mixed use area of Riverside with residential development to the north/northwest and commercial/industrial development to the south and east.

## **5.3 Current Uses of the Property**

At the time of the Phase I investigation, the subject site parcels consisted of vacant and generally undeveloped/undisturbed land. A natural drainage extended from the northwest corner of the site to the south central portion of the site. Vegetation consisted of a low growth of weeds over the majority of the site. A heavy growth of trees and shrubs was noted along portions of the on-site drainage. Several dirt roads crossed the site. An access road along the eastern site boundary and access at the southeast corner from Sierra Ridge Drive lead to the southeastern portion of the site, formerly described in the 2008 Phase I report as an area of heavy equipment storage and sand stockpiling. ASTs and open containers of waste oil were previously noted in the area. All heavy equipment and previously described storage of petroleum products had been removed from the site. One large sand stockpile and several small end-dumped sand piles remained in the southwestern portion of this site area. Debris piles consisting primarily of rock and concrete were located along the eastern portion of this site area. Among the debris were also noted a few tires, an AC pile, wood debris, 12-15 empty 1-gallon paint buckets, a bottle of bleach, and two 5-gallon buckets partially leaking on the ground.

Current uses of the subject site do not involve the use, storage, generation, treatment, or significant disposal of hazardous substances or petroleum products.

## **5.4 Past Uses of the Property**

Review of historical aerial photographs dating to 1938, topographic maps dating to 1947, available city directories, and owner interview information indicated that the subject site parcels were historically utilized for dry farming in the 1930s and have been generally vacant and undeveloped since that time, with possible sporadic agricultural use. The southeast portion of the site was recently (2007-2008) utilized for rock crushing, sand stockpiling, and heavy equipment storage (CHJ, 2008).



Past uses of the subject site have not involved significant use, storage, generation, treatment, or disposal of hazardous substances or petroleum products.

### **5.5 Adjacent Property Land Use**

The subject site was bounded to the north and northwest by residential development. Commercial warehouse structures were located adjacent to the south and east. Vacant and undeveloped land was located adjacent to the west of the subject site.

### **5.6 Site Reconnaissance**

CHJ personnel conducted reconnaissance of the subject site and adjacent properties on September 9, 2014. The purpose of the site reconnaissance was to ascertain visual evidence used to identify RECs in connection with the subject property such as evidence of the use, storage, generation, release, or disposal of hazardous materials or petroleum products based on current conditions.

No obvious evidence of mishandling or misuse of hazardous materials or petroleum products was noted on the subject site at the time of the site visit. Specific site features and significance to identifying RECs, if any, are discussed in the following sections.

#### **5.6.1 Storage Tanks**

There was no evidence of underground or above ground storage tanks on the subject site.

#### **5.6.2 Odors**

No unusual odors were noted during the site reconnaissance.

#### **5.6.3 Pools of Liquid**

Following heavy rain on September 7, standing surface water was noted in a few low lying areas of the subject site.

#### **5.6.4 Drums**

No drums were noted on the subject site.



#### **5.6.5 Hazardous Substance and Petroleum Products Containers**

Two partially full 5-gallon buckets labeled hydraulic/transmission oil and AC emulsion/coating were noted among the rock and concrete debris piles on the southeastern portion of the subject site. The hydraulic/transmission oil bucket was open, approximately half full, with soil staining surrounding it. Several empty 1-gallon paint buckets and one bottle of bleach were also noted among the debris.

#### **5.6.6 Unidentified Substance Containers**

Unidentified substance containers were not noted on the subject site.

#### **5.6.7 Polychlorinated Biphenyls (PCBs)**

Transformers or other sources of PCBs were not identified on the subject site.

#### **5.6.8 Pits, Ponds, or Lagoons**

No pits, ponds or lagoons were noted on the subject site.

#### **5.6.9 Stained Soil or Pavement**

No evidence of significantly stained soils was noted on-site. The minor staining associated with the hydraulic/transmission oil bucket described in section 5.6.5 is considered to be a de minimis condition. No significant soil stains were noted in 2008 in areas of heavy equipment or waste oil storage. No soil staining was currently noted in the areas formerly occupied by heavy equipment, ASTs, or waste oil containers.

#### **5.6.10 Distressed Vegetation**

No distressed vegetation due to soil conditions was noted on-site.

#### **5.6.11 Solid Waste**

No evidence of significant dumping was noted on the subject site. A few tires, empty paint cans, wood debris, and minor quantities of miscellaneous debris were noted among the rock and concrete debris piles along the southeastern portion of the site.

#### **5.6.12 Waste Water**

Natural drainage would be toward the center of the site and to the south.



### **5.6.13 Groundwater Wells**

Groundwater wells were not identified on or adjacent to the subject site.

### **5.6.14 Septic Systems**

No evidence of septic systems was noted on the subject site.

## **6.0 INTERVIEWS**

### **6.1 Interview With Owner**

Mr. David Stapley, as a representative of the Magnon Companies and Sycamore V/VII, LLC, responded to Phase I ESA Owner Interview questions on September 15, 2014. Sycamore V/VII owns 14 of the 17 parcels and Mr. Stapley represents the ownership of all 17 parcels. To his knowledge, the subject site parcels have been generally vacant and undeveloped, other than the rock crushing and sand stockpiling in the southeast portion of the site that had been in operation for approximately one year and the storage of heavy equipment in the same area for approximately three months at the time of the 2008 Phase I investigation.

Mr. Stapley indicated that to his knowledge, there are no above ground or underground storage tanks, vent pipes, electrical or hydraulic equipment known to contain polychlorinated biphenyls, sumps, clarifiers, landfilled material, stained soils, septic systems, or wells on the subject site. The concrete and rock debris piles on the east side of the southeast portion of the site are the result of the clearing of the area when Performance Grading ended operations onsite and vacated the site.

Mr. Stapley reported that there have been no notices from any governmental agency regarding violation of environmental laws; no pending, threatened, or past litigation or administrative proceedings relevant to hazardous substances or petroleum products in, on, or from the site; no recorded activity and use limitations; no environmental permits or registrations of any kind; and no known environmental concerns associated with the site or adjacent properties.

The only environmental, geotechnical, or geologic reports for the subject site are the reports previously conducted by CHJ for the Magnon Companies.



## **6.2 Interviews With Site Managers**

Same as owner.

## **6.3 Interview With Occupants**

There were no current occupants.

## **6.4 Interviews With Local Government Officials**

None were conducted.

# **7.0 EVALUATION**

## **7.1 Findings and Opinion**

Due to the historical use of the subject site for agricultural purposes, the potential for residual pesticides in shallow on-site soils represents a recognized environmental condition, as defined in ASTM 1527-13. Evidence of agricultural development on the site was noted on the aerial photograph taken in 1938. Photographs from 1948 through 1977 indicated possible intermittent agricultural activity. Due to the limited extent of agricultural use and subsequent periodic discing of the site, residual pesticides are not expected to have the potential to significantly impact the subject site.

The second REC identified in the 2008 report was the material threat of a release of hazardous substances or petroleum products onto soils in the southeast portion of the subject site represented by the temporary storage of waste oil in open containers on or near exposed soil in that area of the site. The REC was addressed in an Addendum Letter in 2008, indicating that no further investigation was recommended at that time due to the conditions that no significant soil staining was noted and good handling practices were observed and reported by the site occupant. The site occupant vacated the property following the previous Phase I report, and the southeast portion of the site area remains vacant, with no soil staining observed during the current investigation. The previously identified REC is therefore identified as a Historical REC.





## **7.2 Data Gaps**

No significant data gaps were identified that have affected the ability to identify RECs in connection with the subject site.

## **7.3 Conclusions**

We have performed this Phase I Environmental Site Assessment of the subject site in Riverside, California, identified as APNs 263-300-001, -002, -003, -004, -005, -006, -025, -029, -030, -033, -034, -035, -036, 263-020-003, -004, -005, and -006 ( $\pm 75$  acres), the property, in general conformance with the scope and limitations of ASTM Practice E 1527-13.

This assessment has revealed evidence of the following REC in connection with the property:

- The potential for residual pesticides in shallow on-site soils due to the historical development of the subject site for agricultural uses

## **8.0 LIMITATIONS**

CHJ Consultants has performed our services within the limits prescribed by our client with no vested interest in the site or in the subject matter contained in the report and with the usual thoroughness and competence of the engineering profession. CHJ Consultants makes no other warranty or representation, either express or implied.

The findings and opinions presented in this report are based upon the research and site reconnaissance described in this report. Should conditions be encountered in the field that appear different from those described in this report, we should be contacted immediately in order that we might evaluate their effect. Site conditions are subject to change with time, and should be evaluated within this context. CHJ Consultants shall not be responsible for conditions or consequences arising from relevant facts that were concealed, withheld, or not fully disclosed at the time the assessment was performed.

If this report or portions thereof are provided to others, it should be understood by all parties that it is provided for information only, and should be used as such.



This report and its contents resulting from this investigation are not intended or represented to be suitable for reuse on extensions or modifications of the project or for use on any other projects.

## 9.0 CLOSURE

We declare that to the best of our professional knowledge and belief, we meet the definition of an Environmental Professional as defined in Section 312.10 of CFR 312.

We have the specific qualifications based on education, training, and experience to assess a property of the nature, history, and setting of the subject property. We have developed and performed the all appropriate inquiries in conformance with the standards and practices set forth in 40 CFR Part 312.

We appreciate this opportunity to provide environmental assessment services for this project. If you should have questions or comments regarding this report, please contact this firm at your convenience.

Respectfully submitted,  
CHJ CONSULTANTS

Ann M. Laudermilk  
Environmental Project Manager

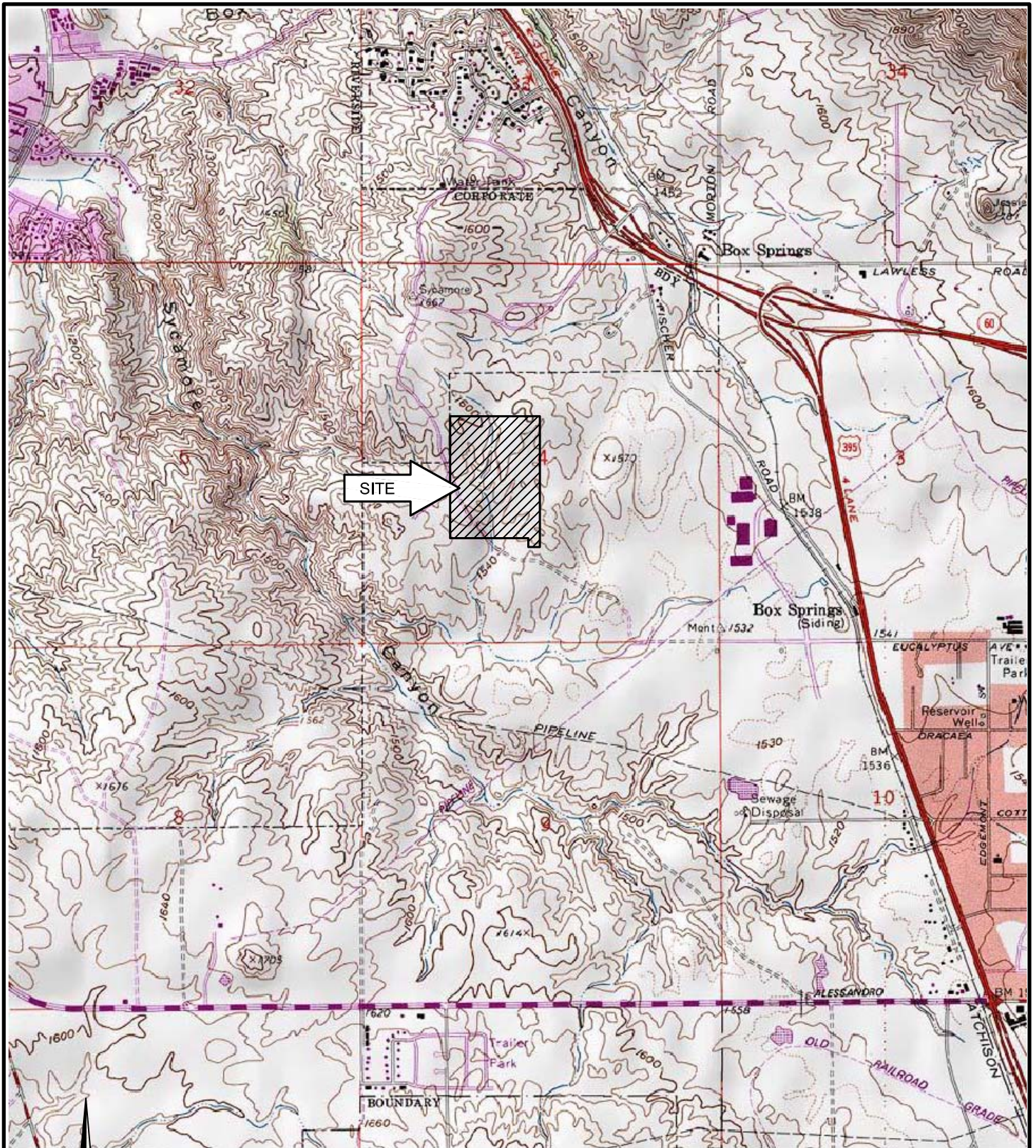
Robert J. Johnson, G.E. 443  
President



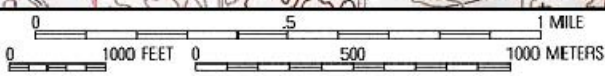
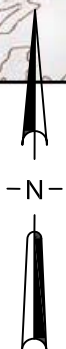


**ENCLOSURE A**

**MAPS**



SITE



SCALE: 1" = 2000'

### INDEX MAP

FOR: HILLWOOD ENTERPRISES, L.P.

DATE: SEPTEMBER 2014

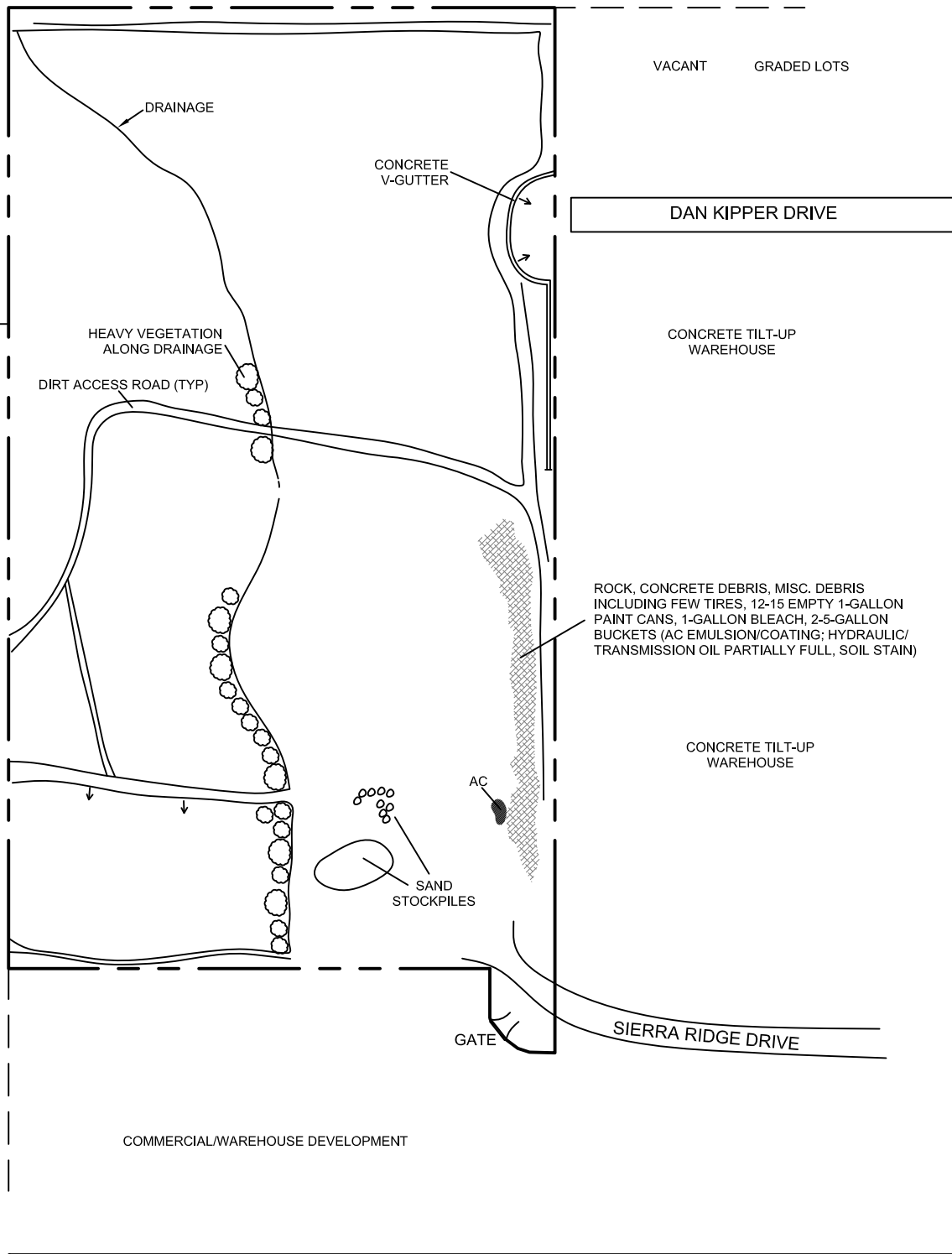
PHASE I ENVIRONMENTAL SITE ASSESSMENT  
 17 VACANT PARCELS, ±75 ACRES  
 NORTHWEST OF SIERRA RIDGE DRIVE  
 RIVERSIDE, CALIFORNIA

ENCLOSURE "A-1"

JOB NUMBER 14285-9



RESIDENTIAL



VACANT

VACANT GRADED LOTS

DAN KIPPER DRIVE

CONCRETE TILT-UP WAREHOUSE

ROCK, CONCRETE DEBRIS, MISC. DEBRIS INCLUDING FEW TIRES, 12-15 EMPTY 1-GALLON PAINT CANS, 1-GALLON BLEACH, 2-5-GALLON BUCKETS (AC EMULSION/COATING; HYDRAULIC/ TRANSMISSION OIL PARTIALLY FULL, SOIL STAIN)

CONCRETE TILT-UP WAREHOUSE

SAND STOCKPILES

AC

GATE

SIERRA RIDGE DRIVE

COMMERCIAL/WAREHOUSE DEVELOPMENT



- N -



N.T.S.

### SITE MAP

FOR: HILLWOOD ENTERPRISES, L.P.	PHASE I ENVIRONMENTAL SITE ASSESSMENT 17 VACANT PARCELS, ±75 ACRES NORTHWEST OF SIERRA RIDGE DRIVE RIVERSIDE, CALIFORNIA	ENCLOSURE "A-2"
DATE: SEPTEMBER 2014		JOB NUMBER 14285-9



**ENCLOSURE B**

**ENVIRONMENTAL LIEN  
SEARCH REPORT**

**Sycamore 5**

NW of Lance Dr. and Sierra Ridge  
Riverside, CA 92507

Inquiry Number: 3873877.7  
March 10, 2014

# EDR Environmental Lien and AUL Search

## EDR Environmental Lien and AUL Search

The EDR Environmental Lien and AUL Search Report provides results from a search of available current land title records for environmental cleanup liens and other activity and use limitations, such as engineering controls and institutional controls.

A network of professional, trained researchers, following established procedures, uses client supplied address information to:

- search for parcel information and/or legal description;
- search for ownership information;
- research official land title documents recorded at jurisdictional agencies such as recorders' offices, registries of deeds, county clerks' offices, etc.;
- access a copy of the deed;
- search for environmental encumbering instrument(s) associated with the deed;
- provide a copy of any environmental encumbrance(s) based upon a review of key words in the instrument(s) (title, parties involved, and description); and
- provide a copy of the deed or cite documents reviewed.

***Thank you for your business.***

Please contact EDR at 1-800-352-0050  
with any questions or comments.

### Disclaimer - Copyright and Trademark Notice

This Report contains certain information obtained from a variety of public and other sources reasonably available to Environmental Data Resources, Inc. It cannot be concluded from this Report that coverage information for the target and surrounding properties does not exist from other sources. **NO WARRANTY EXPRESSED OR IMPLIED, IS MADE WHATSOEVER IN CONNECTION WITH THIS REPORT. ENVIRONMENTAL DATA RESOURCES, INC. SPECIFICALLY DISCLAIMS THE MAKING OF ANY SUCH WARRANTIES, INCLUDING WITHOUT LIMITATION, MERCHANTABILITY OR FITNESS FOR A PARTICULAR USE OR PURPOSE. ALL RISK IS ASSUMED BY THE USER. IN NO EVENT SHALL ENVIRONMENTAL DATA RESOURCES, INC. BE LIABLE TO ANYONE, WHETHER ARISING OUT OF ERRORS OR OMISSIONS, NEGLIGENCE, ACCIDENT OR ANY OTHER CAUSE, FOR ANY LOSS OR DAMAGE, INCLUDING, WITHOUT LIMITATION, SPECIAL, INCIDENTAL, CONSEQUENTIAL, OR EXEMPLARY DAMAGES. ANY LIABILITY ON THE PART OF ENVIRONMENTAL DATA RESOURCES, INC. IS STRICTLY LIMITED TO A REFUND OF THE AMOUNT PAID FOR THIS REPORT.** Purchaser accepts this Report "AS IS". Any analyses, estimates, ratings, environmental risk levels or risk codes provided in this Report are provided for illustrative purposes only, and are not intended to provide, nor should they be interpreted as providing any facts regarding, or prediction or forecast of, any environmental risk for any property. Only a Phase I Environmental Site Assessment performed by an environmental professional can provide information regarding the environmental risk for any property. Additionally, the information provided in this Report is not to be construed as legal advice.

Copyright 2013 by Environmental Data Resources, Inc. All rights reserved. Reproduction in any media or format, in whole or in part, of any report or map of Environmental Data Resources, Inc. or its affiliates is prohibited without prior written permission.

EDR and its logos (including Sanborn and Sanborn Map) are trademarks of Environmental Data Resources, Inc. or its affiliates. All other trademarks used herein are the property of their respective owners.



## EDR Environmental Lien and AUL Search

### TARGET PROPERTY INFORMATION

#### ADDRESS

NW of Lance Dr. and Sierra Ridge  
Sycamore 5  
Riverside, CA 92507

#### RESEARCH SOURCE

##### Source 1:

Riverside Recorder  
Riverside, CA

### PROPERTY INFORMATION

#### Deed 1:

Type of Deed: deed  
Title is vested in: Sycamore V LLC  
Title received from: Ray Magnon  
Deed Dated: 3/10/2011  
Deed Recorded: 3/18/2011  
Book: NA  
Page: na  
Volume: na  
Instrument: na  
Docket: NA  
Land Record Comments:  
Miscellaneous Comments:

**Legal Description:** See Exhibit

**Legal Current Owner:** Sycamore V LLC

**Parcel # / Property Identifier:** 263-020-004

**Comments:** See Exhibit

### ENVIRONMENTAL LIEN

Environmental Lien: Found  Not Found

### OTHER ACTIVITY AND USE LIMITATIONS (AULs)

AULs: Found  Not Found

## **Deed Exhibit 1**



RECORDING REQUESTED BY  
Lobb & Cliff, LLP

AND WHEN RECORDED MAIL TO:

Name: Sycamore V, LLC  
Address: 815 Marlborough #200  
City & State: Riverside, CA  
Zip: 92507

S	R	U	PAGE	SIZE	DA	MISC	LONG	RFD	COPY
									2
M	A	L	465	426	PCOR	NCOR	SMF	NCHG	EXAM
						T:	CTY	UNI	002

ASSESSORS PARCEL NO. 263-020-004-7

GRANT DEED

C  
002

The undersigned Grantor(s) declare(s) under penalty of perjury that the following is true and correct:

Documentary transfer tax is \$ 0.00 . The transfer is between individuals and a legal entity,

- Computed on full value of property conveyed, or or between legal entities, and does not change the
- Computed on full value less value of liens and encumbrances remaining at time of sale, proportional interests held.
- Unincorporated area:  City of Riverside , and (R&T 11925.)

FOR A VALUABLE CONSIDERATION, receipt of which is hereby acknowledged,  
Ray Magnon, an unmarried man

27

hereby GRANT(S) to  
Sycamore V, LLC, a California limited liability company

the following described real property in the City of Riverside , County of Riverside , State of California:  
THE SOUTHWEST QUARTER OF THE SOUTHEAST QUARTER OF THE NORTHWEST  
QUARTER OF SECTION 4, TOWNSHIP 3 SOUTH, RANGE 4 WEST, SAN BERNARDINO  
BASE AND MERIDIAN.

Dated MARCH 10, 2011


Ray Magnon  
Ray Magnon

ACKNOWLEDGMENT

State of California )  
County of RIVERSIDE )

On MARCH 10, 2011 before me, CRYSTAL A. DENNIS NOTARY PUBLIC,  
(HERE INSERT NAME AND TITLE OF THE OFFICER)  
personally appeared Ray magnon

who proved to me on the basis of satisfactory evidence to be the person(s)  
whose name(s) is/are subscribed to the within instrument and acknowledged  
to me that he/she/they executed the same in his/hers/their authorized  
capacity(ies), and that by his/her/their signature(s) on the instrument the person(s),  
or the entity upon behalf of which the person(s) acted, executed the instrument.



I certify under PENALTY OF PERJURY under the laws of the State of California  
that the foregoing paragraph is true and correct.

WITNESS my hand and official seal.  
Signature Crystal (SEAL)

Title Order No. Escrow, Loan, or Attorney File No.

MAIL TAX STATEMENTS TO:

Sycamore V, LLC, 815 Marlborough Ave., #200, Riverside, CA 92507  
NAME ADDRESS CITY, STATE, ZIP



**ENCLOSURE C**


**EDR DATABASE SEARCH REPORT**

**Sycamore 5**

NW of Lance Dr. and Sierra  
Riverside, CA 92507

Inquiry Number: 4053770.2s  
September 02, 2014

# The EDR Radius Map™ Report



6 Armstrong Road, 4th floor  
Shelton, CT 06484  
Toll Free: 800.352.0050  
[www.edrnet.com](http://www.edrnet.com)

# TABLE OF CONTENTS

<u>SECTION</u>	<u>PAGE</u>
Executive Summary .....	ES1
Overview Map .....	2
Detail Map .....	3
Map Findings Summary .....	4
Map Findings .....	8
Orphan Summary .....	13
Government Records Searched/Data Currency Tracking .....	GR-1

## GEOCHECK ADDENDUM

GeoCheck - Not Requested

*Thank you for your business.*  
Please contact EDR at 1-800-352-0050  
with any questions or comments.

### **Disclaimer - Copyright and Trademark Notice**

This Report contains certain information obtained from a variety of public and other sources reasonably available to Environmental Data Resources, Inc. It cannot be concluded from this Report that coverage information for the target and surrounding properties does not exist from other sources. **NO WARRANTY EXPRESSED OR IMPLIED, IS MADE WHATSOEVER IN CONNECTION WITH THIS REPORT. ENVIRONMENTAL DATA RESOURCES, INC. SPECIFICALLY DISCLAIMS THE MAKING OF ANY SUCH WARRANTIES, INCLUDING WITHOUT LIMITATION, MERCHANTABILITY OR FITNESS FOR A PARTICULAR USE OR PURPOSE. ALL RISK IS ASSUMED BY THE USER. IN NO EVENT SHALL ENVIRONMENTAL DATA RESOURCES, INC. BE LIABLE TO ANYONE, WHETHER ARISING OUT OF ERRORS OR OMISSIONS, NEGLIGENCE, ACCIDENT OR ANY OTHER CAUSE, FOR ANY LOSS OF DAMAGE, INCLUDING, WITHOUT LIMITATION, SPECIAL, INCIDENTAL, CONSEQUENTIAL, OR EXEMPLARY DAMAGES. ANY LIABILITY ON THE PART OF ENVIRONMENTAL DATA RESOURCES, INC. IS STRICTLY LIMITED TO A REFUND OF THE AMOUNT PAID FOR THIS REPORT.** Purchaser accepts this Report "AS IS". Any analyses, estimates, ratings, environmental risk levels or risk codes provided in this Report are provided for illustrative purposes only, and are not intended to provide, nor should they be interpreted as providing any facts regarding, or prediction or forecast of, any environmental risk for any property. Only a Phase I Environmental Site Assessment performed by an environmental professional can provide information regarding the environmental risk for any property. Additionally, the information provided in this Report is not to be construed as legal advice.

Copyright 2014 by Environmental Data Resources, Inc. All rights reserved. Reproduction in any media or format, in whole or in part, of any report or map of Environmental Data Resources, Inc., or its affiliates, is prohibited without prior written permission.

EDR and its logos (including Sanborn and Sanborn Map) are trademarks of Environmental Data Resources, Inc. or its affiliates. All other trademarks used herein are the property of their respective owners.

## EXECUTIVE SUMMARY

A search of available environmental records was conducted by Environmental Data Resources, Inc (EDR). The report was designed to assist parties seeking to meet the search requirements of EPA's Standards and Practices for All Appropriate Inquiries (40 CFR Part 312), the ASTM Standard Practice for Environmental Site Assessments (E 1527-13) or custom requirements developed for the evaluation of environmental risk associated with a parcel of real estate.

### TARGET PROPERTY INFORMATION

#### ADDRESS

NW OF LANCE DR. AND SIERRA  
RIVERSIDE, CA 92507

#### COORDINATES

Latitude (North): 33.9380000 - 33° 56' 16.80"  
Longitude (West): 117.3070000 - 117° 18' 25.20"  
Universal Transverse Mercator: Zone 11  
UTM X (Meters): 471627.9  
UTM Y (Meters): 3755129.8  
Elevation: 1585 ft. above sea level

### USGS TOPOGRAPHIC MAP ASSOCIATED WITH TARGET PROPERTY

Target Property Map: 33117-H3 RIVERSIDE EAST, CA  
Most Recent Revision: 1980

### AERIAL PHOTOGRAPHY IN THIS REPORT

Portions of Photo from: 20120519  
Source: USDA

### TARGET PROPERTY SEARCH RESULTS

The target property was not listed in any of the databases searched by EDR.

### DATABASES WITH NO MAPPED SITES

No mapped sites were found in EDR's search of available ("reasonably ascertainable ") government records either on the target property or within the search radius around the target property for the following databases:

### STANDARD ENVIRONMENTAL RECORDS

#### ***Federal NPL site list***

NPL..... National Priority List

## EXECUTIVE SUMMARY

Proposed NPL..... Proposed National Priority List Sites  
NPL LIENS..... Federal Superfund Liens

### ***Federal Delisted NPL site list***

Delisted NPL..... National Priority List Deletions

### ***Federal CERCLIS list***

CERCLIS..... Comprehensive Environmental Response, Compensation, and Liability Information System  
FEDERAL FACILITY..... Federal Facility Site Information listing

### ***Federal CERCLIS NFRAP site List***

CERC-NFRAP..... CERCLIS No Further Remedial Action Planned

### ***Federal RCRA CORRACTS facilities list***

CORRACTS..... Corrective Action Report

### ***Federal RCRA non-CORRACTS TSD facilities list***

RCRA-TSDF..... RCRA - Treatment, Storage and Disposal

### ***Federal RCRA generators list***

RCRA-LQG..... RCRA - Large Quantity Generators  
RCRA-SQG..... RCRA - Small Quantity Generators  
RCRA-CESQG..... RCRA - Conditionally Exempt Small Quantity Generator

### ***Federal institutional controls / engineering controls registries***

US ENG CONTROLS..... Engineering Controls Sites List  
US INST CONTROL..... Sites with Institutional Controls  
LUCIS..... Land Use Control Information System

### ***Federal ERNS list***

ERNS..... Emergency Response Notification System

### ***State- and tribal - equivalent NPL***

RESPONSE..... State Response Sites

### ***State- and tribal - equivalent CERCLIS***

ENVIROSTOR..... EnviroStor Database

### ***State and tribal landfill and/or solid waste disposal site lists***

SWF/LF..... Solid Waste Information System

### ***State and tribal leaking storage tank lists***

SLIC..... Statewide SLIC Cases



## EXECUTIVE SUMMARY

INDIAN LUST..... Leaking Underground Storage Tanks on Indian Land

### **State and tribal registered storage tank lists**

UST..... Active UST Facilities  
AST..... Aboveground Petroleum Storage Tank Facilities  
INDIAN UST..... Underground Storage Tanks on Indian Land  
FEMA UST..... Underground Storage Tank Listing

### **State and tribal voluntary cleanup sites**

INDIAN VCP..... Voluntary Cleanup Priority Listing  
VCP..... Voluntary Cleanup Program Properties

### **ADDITIONAL ENVIRONMENTAL RECORDS**

#### **Local Brownfield lists**

US BROWNFIELDS..... A Listing of Brownfields Sites

#### **Local Lists of Landfill / Solid Waste Disposal Sites**

ODI..... Open Dump Inventory  
DEBRIS REGION 9..... Torres Martinez Reservation Illegal Dump Site Locations  
SWRCY..... Recycler Database  
HAULERS..... Registered Waste Tire Haulers Listing  
INDIAN ODI..... Report on the Status of Open Dumps on Indian Lands  
WMUDS/SWAT..... Waste Management Unit Database

#### **Local Lists of Hazardous waste / Contaminated Sites**

US CDL..... Clandestine Drug Labs  
HIST Cal-Sites..... Historical Calsites Database  
SCH..... School Property Evaluation Program  
Toxic Pits..... Toxic Pits Cleanup Act Sites  
CDL..... Clandestine Drug Labs  
US HIST CDL..... National Clandestine Laboratory Register

#### **Local Lists of Registered Storage Tanks**

CA FID UST..... Facility Inventory Database  
HIST UST..... Hazardous Substance Storage Container Database  
SWEEPS UST..... SWEEPS UST Listing

#### **Local Land Records**

LIENS 2..... CERCLA Lien Information  
LIENS..... Environmental Liens Listing  
DEED..... Deed Restriction Listing

#### **Records of Emergency Release Reports**

HMIRS..... Hazardous Materials Information Reporting System  
CHMIRS..... California Hazardous Material Incident Report System

## EXECUTIVE SUMMARY

LDS..... Land Disposal Sites Listing  
MCS..... Military Cleanup Sites Listing  
SPILLS 90..... SPILLS 90 data from FirstSearch

### **Other Ascertainable Records**

RCRA NonGen / NLR..... RCRA - Non Generators / No Longer Regulated  
DOT OPS..... Incident and Accident Data  
DOD..... Department of Defense Sites  
FUDS..... Formerly Used Defense Sites  
CONSENT..... Superfund (CERCLA) Consent Decrees  
ROD..... Records Of Decision  
UMTRA..... Uranium Mill Tailings Sites  
US MINES..... Mines Master Index File  
TRIS..... Toxic Chemical Release Inventory System  
TSCA..... Toxic Substances Control Act  
FTTS..... FIFRA/ TSCA Tracking System - FIFRA (Federal Insecticide, Fungicide, & Rodenticide Act)/TSCA (Toxic Substances Control Act)  
HIST FTTS..... FIFRA/TSCA Tracking System Administrative Case Listing  
SSTS..... Section 7 Tracking Systems  
ICIS..... Integrated Compliance Information System  
PADS..... PCB Activity Database System  
MLTS..... Material Licensing Tracking System  
RADINFO..... Radiation Information Database  
FINDS..... Facility Index System/Facility Registry System  
RAATS..... RCRA Administrative Action Tracking System  
RMP..... Risk Management Plans  
CA BOND EXP. PLAN..... Bond Expenditure Plan  
UIC..... UIC Listing  
NPDES..... NPDES Permits Listing  
Cortese..... "Cortese" Hazardous Waste & Substances Sites List  
HIST CORTESE..... Hazardous Waste & Substance Site List  
CUPA Listings..... CUPA Resources List  
Notify 65..... Proposition 65 Records  
DRYCLEANERS..... Cleaner Facilities  
WIP..... Well Investigation Program Case List  
ENF..... Enforcement Action Listing  
HAZNET..... Facility and Manifest Data  
EMI..... Emissions Inventory Data  
INDIAN RESERV..... Indian Reservations  
SCRD DRYCLEANERS..... State Coalition for Remediation of Drycleaners Listing  
WDS..... Waste Discharge System  
US AIRS..... Aerometric Information Retrieval System Facility Subsystem  
PRP..... Potentially Responsible Parties  
2020 COR ACTION..... 2020 Corrective Action Program List  
LEAD SMELTERS..... Lead Smelter Sites  
EPA WATCH LIST..... EPA WATCH LIST  
PROC..... Certified Processors Database  
Financial Assurance..... Financial Assurance Information Listing  
PCB TRANSFORMER..... PCB Transformer Registration Database  
COAL ASH EPA..... Coal Combustion Residues Surface Impoundments List  
US FIN ASSUR..... Financial Assurance Information  
HWP..... EnviroStor Permitted Facilities Listing  
COAL ASH DOE..... Steam-Electric Plant Operation Data  
MWMP..... Medical Waste Management Program Listing

# EXECUTIVE SUMMARY

HWT..... Registered Hazardous Waste Transporter Database

## EDR HIGH RISK HISTORICAL RECORDS

### ***EDR Exclusive Records***

EDR MGP..... EDR Proprietary Manufactured Gas Plants  
EDR US Hist Auto Stat..... EDR Exclusive Historic Gas Stations  
EDR US Hist Cleaners..... EDR Exclusive Historic Dry Cleaners

## EDR RECOVERED GOVERNMENT ARCHIVES

### ***Exclusive Recovered Govt. Archives***

RGA LF..... Recovered Government Archive Solid Waste Facilities List  
RGA LUST..... Recovered Government Archive Leaking Underground Storage Tank

## SURROUNDING SITES: SEARCH RESULTS

Surrounding sites were identified in the following databases.

Elevations have been determined from the USGS Digital Elevation Model and should be evaluated on a relative (not an absolute) basis. Relative elevation information between sites of close proximity should be field verified. Sites with an elevation equal to or higher than the target property have been differentiated below from sites with an elevation lower than the target property.

Page numbers and map identification numbers refer to the EDR Radius Map report where detailed data on individual sites can be reviewed.

Sites listed in ***bold italics*** are in multiple databases.

Unmappable (orphan) sites are not considered in the foregoing analysis.

## STANDARD ENVIRONMENTAL RECORDS

### ***State and tribal leaking storage tank lists***

LUST: The Leaking Underground Storage Tank Incident Reports contain an inventory of reported leaking underground storage tank incidents. The data come from the State Water Resources Control Board Leaking Underground Storage Tank Information System.

A review of the LUST list, as provided by EDR, and dated 07/30/2014 has revealed that there is 1 LUST site within approximately 0.5 miles of the target property.

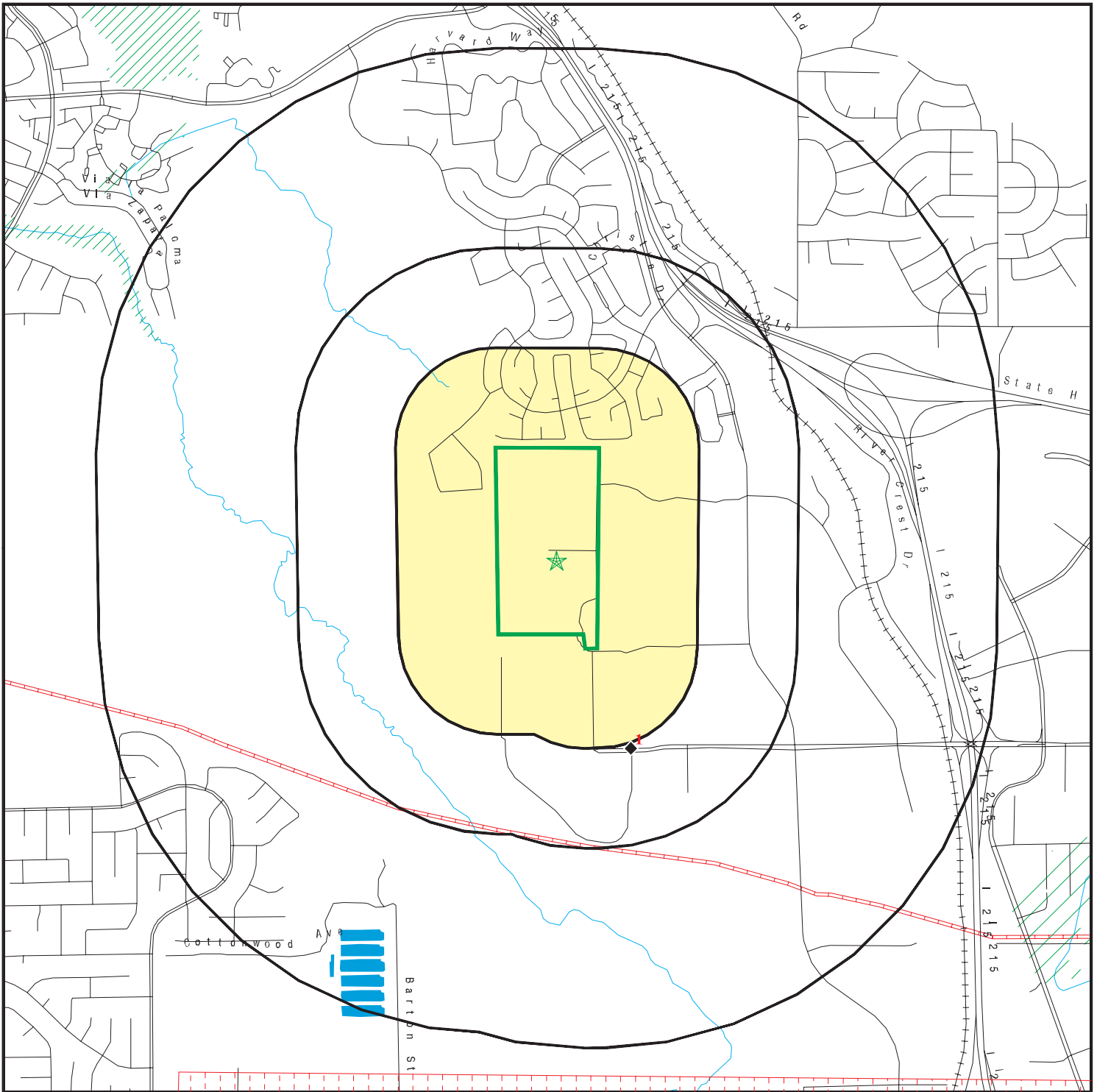
<u>Lower Elevation</u>	<u>Address</u>	<u>Direction / Distance</u>	<u>Map ID</u>	<u>Page</u>
<b><i>RALPHS FOOD 4 LESS DISTRIBUTIO</i></b> Status: Completed - Case Closed	<b><i>1500 EASTRIDGE AVE</i></b>	<b><i>SSE 1/4 - 1/2 (0.264 mi.)</i></b>	<b><i>1</i></b>	<b><i>8</i></b>

## EXECUTIVE SUMMARY


Due to poor or inadequate address information, the following sites were not mapped. Count: 18 records.


<u>Site Name</u>	<u>Database(s)</u>
CORONA FIRE STATION #5	RGA LUST
BLYTHE LEMON RANCH #5	RGA LUST
WILDROSE RANCH/SYCAMORE CRE	RGA LUST
APPLE MARKET #5	RGA LUST
PALM SPRINGS OIL #5	RGA LUST
SYCAMORE III	NPDES
SYCAMORE CANYON BUSINESS PARK	NPDES
CHOCOLATE MOUNTAIN AERIAL GUNNERY	CERC-NFRAP
CITY OF RIVERSIDE GRANITE PIT MINE	SWF/LF
PEDLEY MAINTENANCE YARD	SWF/LF
UCR - PARKING LOT 6	LUST
RIVERSIDE CITY-PEDLEY SITE	WMUDS/SWAT
SOUTHERN CALIFORNIA GAS CO	RCRA NonGen / NLR, HAZNET
BIG 5 CORPORATION	HAZNET
GENERAL TELEPHONE OF CA	RCRA-SQG
ENVIROMENTAL ENHANCEMENT SYSTEMS	RCRA-SQG, FINDS
KEC ENGINEERING	US MINES
CHANDLER AGGREGATES, INC.	US MINES

overview MAP - 4053770.2s



 Target Property

 Sites at elevations higher than or equal to the target property

 Sites at elevations lower than the target property

 Manufactured Gas Plants


 Sensitive Receptors

 National Priority List Sites


 Dept. Defense Sites

 Indian Reservations BIA

 Oil & Gas pipelines from USGS

 100-year flood zone

 500-year flood zone

 Areas of Concern

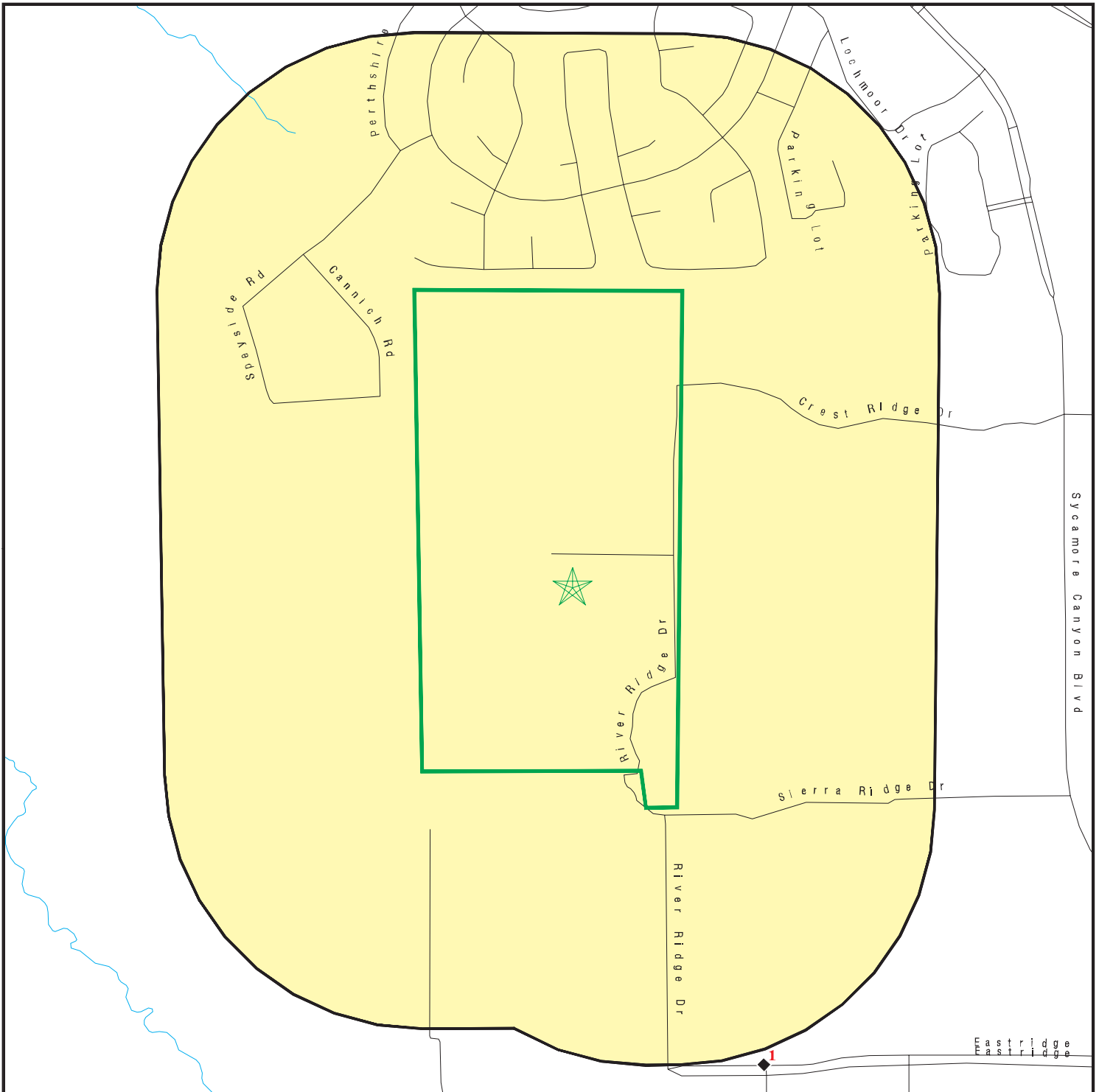














This report includes Interactive Map Layers to display and/or hide map information. The legend includes only those icons for the default map view.

SITE NAME: Sycamore 5  
 ADDRESS: NW of Lance Dr. and Sierra  
 Riverside CA 92507  
 LAT/LONG: 33.938 / 117.307

CLIENT: CHJ Consultants  
 CONTACT: Ann Lauder milk  
 INQUIRY #: 4053770.2s  
 DATE: September 02, 2014 3:45 pm

detail MAP - 4053770.2s



-  Target Property
-  Sites at elevations higher than or equal to the target property
-  Sites at elevations lower than the target property
-  Manufactured Gas Plants
-  Sensitive Receptors
-  National Priority List Sites
-  Dept. Defense Sites
-  Indian Reservations BIA
-  Oil & Gas pipelines from USGS
-  100-year flood zone
-  500-year flood zone
-  Areas of Concern

This report includes Interactive Map Layers to display and/or hide map information. The legend includes only those icons for the default map view.

SITE NAME: Sycamore 5  
 ADDRESS: NW of Lance Dr. and Sierra  
 Riverside CA 92507  
 LAT/LONG: 33.938 / 117.307

CLIENT: CHJ Consultants  
 CONTACT: Ann Lauder milk  
 INQUIRY #: 4053770.2s  
 DATE: September 02, 2014 3:49 pm

## MAP FINDINGS SUMMARY

Database	Search Distance (Miles)	Target Property	< 1/8	1/8 - 1/4	1/4 - 1/2	1/2 - 1	> 1	Total Plotted
<b>STANDARD ENVIRONMENTAL RECORDS</b>								
<b><i>Federal NPL site list</i></b>								
NPL	1.000		0	0	0	0	NR	0
Proposed NPL	1.000		0	0	0	0	NR	0
NPL LIENS	TP		NR	NR	NR	NR	NR	0
<b><i>Federal Delisted NPL site list</i></b>								
Delisted NPL	1.000		0	0	0	0	NR	0
<b><i>Federal CERCLIS list</i></b>								
CERCLIS	0.500		0	0	0	NR	NR	0
FEDERAL FACILITY	0.500		0	0	0	NR	NR	0
<b><i>Federal CERCLIS NFRAP site List</i></b>								
CERC-NFRAP	0.500		0	0	0	NR	NR	0
<b><i>Federal RCRA CORRACTS facilities list</i></b>								
CORRACTS	1.000		0	0	0	0	NR	0
<b><i>Federal RCRA non-CORRACTS TSD facilities list</i></b>								
RCRA-TSDF	0.500		0	0	0	NR	NR	0
<b><i>Federal RCRA generators list</i></b>								
RCRA-LQG	0.250		0	0	NR	NR	NR	0
RCRA-SQG	0.250		0	0	NR	NR	NR	0
RCRA-CESQG	0.250		0	0	NR	NR	NR	0
<b><i>Federal institutional controls / engineering controls registries</i></b>								
US ENG CONTROLS	0.500		0	0	0	NR	NR	0
US INST CONTROL	0.500		0	0	0	NR	NR	0
LUCIS	0.500		0	0	0	NR	NR	0
<b><i>Federal ERNS list</i></b>								
ERNS	TP		NR	NR	NR	NR	NR	0
<b><i>State- and tribal - equivalent NPL RESPONSE</i></b>								
RESPONSE	1.000		0	0	0	0	NR	0
<b><i>State- and tribal - equivalent CERCLIS ENVIROSTOR</i></b>								
ENVIROSTOR	1.000		0	0	0	0	NR	0
<b><i>State and tribal landfill and/or solid waste disposal site lists</i></b>								
SWF/LF	0.500		0	0	0	NR	NR	0
<b><i>State and tribal leaking storage tank lists</i></b>								
LUST	0.500		0	0	1	NR	NR	1

## MAP FINDINGS SUMMARY

Database	Search Distance (Miles)	Target Property	< 1/8	1/8 - 1/4	1/4 - 1/2	1/2 - 1	> 1	Total Plotted
SLIC	0.500		0	0	0	NR	NR	0
INDIAN LUST	0.500		0	0	0	NR	NR	0
<b>State and tribal registered storage tank lists</b>								
UST	0.250		0	0	NR	NR	NR	0
AST	0.250		0	0	NR	NR	NR	0
INDIAN UST	0.250		0	0	NR	NR	NR	0
FEMA UST	0.250		0	0	NR	NR	NR	0
<b>State and tribal voluntary cleanup sites</b>								
INDIAN VCP	0.500		0	0	0	NR	NR	0
VCP	0.500		0	0	0	NR	NR	0
<b>ADDITIONAL ENVIRONMENTAL RECORDS</b>								
<b>Local Brownfield lists</b>								
US BROWNFIELDS	0.500		0	0	0	NR	NR	0
<b>Local Lists of Landfill / Solid Waste Disposal Sites</b>								
ODI	0.500		0	0	0	NR	NR	0
DEBRIS REGION 9	0.500		0	0	0	NR	NR	0
SWRCY	0.500		0	0	0	NR	NR	0
HAULERS	TP		NR	NR	NR	NR	NR	0
INDIAN ODI	0.500		0	0	0	NR	NR	0
WMUDS/SWAT	0.500		0	0	0	NR	NR	0
<b>Local Lists of Hazardous waste / Contaminated Sites</b>								
US CDL	TP		NR	NR	NR	NR	NR	0
HIST Cal-Sites	1.000		0	0	0	0	NR	0
SCH	0.250		0	0	NR	NR	NR	0
Toxic Pits	1.000		0	0	0	0	NR	0
CDL	TP		NR	NR	NR	NR	NR	0
US HIST CDL	TP		NR	NR	NR	NR	NR	0
<b>Local Lists of Registered Storage Tanks</b>								
CA FID UST	0.250		0	0	NR	NR	NR	0
HIST UST	0.250		0	0	NR	NR	NR	0
SWEEPS UST	0.250		0	0	NR	NR	NR	0
<b>Local Land Records</b>								
LIENS 2	TP		NR	NR	NR	NR	NR	0
LIENS	TP		NR	NR	NR	NR	NR	0
DEED	0.500		0	0	0	NR	NR	0
<b>Records of Emergency Release Reports</b>								
HMIRS	TP		NR	NR	NR	NR	NR	0
CHMIRS	TP		NR	NR	NR	NR	NR	0
LDS	TP		NR	NR	NR	NR	NR	0



## MAP FINDINGS SUMMARY

Database	Search Distance (Miles)	Target Property	< 1/8	1/8 - 1/4	1/4 - 1/2	1/2 - 1	> 1	Total Plotted
MCS	TP		NR	NR	NR	NR	NR	0
SPILLS 90	TP		NR	NR	NR	NR	NR	0
<b>Other Ascertainable Records</b>								
RCRA NonGen / NLR	0.250		0	0	NR	NR	NR	0
DOT OPS	TP		NR	NR	NR	NR	NR	0
DOD	1.000		0	0	0	0	NR	0
FUDS	1.000		0	0	0	0	NR	0
CONSENT	1.000		0	0	0	0	NR	0
ROD	1.000		0	0	0	0	NR	0
UMTRA	0.500		0	0	0	NR	NR	0
US MINES	0.250		0	0	NR	NR	NR	0
TRIS	TP		NR	NR	NR	NR	NR	0
TSCA	TP		NR	NR	NR	NR	NR	0
FTTS	TP		NR	NR	NR	NR	NR	0
HIST FTTS	TP		NR	NR	NR	NR	NR	0
SSTS	TP		NR	NR	NR	NR	NR	0
ICIS	TP		NR	NR	NR	NR	NR	0
PADS	TP		NR	NR	NR	NR	NR	0
MLTS	TP		NR	NR	NR	NR	NR	0
RADINFO	TP		NR	NR	NR	NR	NR	0
FINDS	TP		NR	NR	NR	NR	NR	0
RAATS	TP		NR	NR	NR	NR	NR	0
RMP	TP		NR	NR	NR	NR	NR	0
CA BOND EXP. PLAN	1.000		0	0	0	0	NR	0
UIC	TP		NR	NR	NR	NR	NR	0
NPDES	TP		NR	NR	NR	NR	NR	0
Cortese	0.500		0	0	0	NR	NR	0
HIST CORTESE	0.500		0	0	0	NR	NR	0
CUPA Listings	0.250		0	0	NR	NR	NR	0
Notify 65	1.000		0	0	0	0	NR	0
DRYCLEANERS	0.250		0	0	NR	NR	NR	0
WIP	0.250		0	0	NR	NR	NR	0
ENF	TP		NR	NR	NR	NR	NR	0
HAZNET	TP		NR	NR	NR	NR	NR	0
EMI	TP		NR	NR	NR	NR	NR	0
INDIAN RESERV	1.000		0	0	0	0	NR	0
SCRD DRYCLEANERS	0.500		0	0	0	NR	NR	0
WDS	TP		NR	NR	NR	NR	NR	0
US AIRS	TP		NR	NR	NR	NR	NR	0
PRP	TP		NR	NR	NR	NR	NR	0
2020 COR ACTION	0.250		0	0	NR	NR	NR	0
LEAD SMELTERS	TP		NR	NR	NR	NR	NR	0
EPA WATCH LIST	TP		NR	NR	NR	NR	NR	0
PROC	0.500		0	0	0	NR	NR	0
Financial Assurance	TP		NR	NR	NR	NR	NR	0
PCB TRANSFORMER	TP		NR	NR	NR	NR	NR	0
COAL ASH EPA	0.500		0	0	0	NR	NR	0
US FIN ASSUR	TP		NR	NR	NR	NR	NR	0
HWP	1.000		0	0	0	0	NR	0
COAL ASH DOE	TP		NR	NR	NR	NR	NR	0

## MAP FINDINGS SUMMARY

Database	Search Distance (Miles)	Target Property	< 1/8	1/8 - 1/4	1/4 - 1/2	1/2 - 1	> 1	Total Plotted
MWMP	0.250		0	0	NR	NR	NR	0
HWT	0.250		0	0	NR	NR	NR	0

### EDR HIGH RISK HISTORICAL RECORDS

#### *EDR Exclusive Records*

EDR MGP	1.000		0	0	0	0	NR	0
EDR US Hist Auto Stat	0.250		0	0	NR	NR	NR	0
EDR US Hist Cleaners	0.250		0	0	NR	NR	NR	0

### EDR RECOVERED GOVERNMENT ARCHIVES

#### *Exclusive Recovered Govt. Archives*

RGA LF	TP		NR	NR	NR	NR	NR	0
RGA LUST	TP		NR	NR	NR	NR	NR	0

#### NOTES:

TP = Target Property

NR = Not Requested at this Search Distance

Sites may be listed in more than one database

Map ID  
Direction  
Distance  
Elevation

MAP FINDINGS

Site

Database(s)  
EDR ID Number  
EPA ID Number

1  
SSE  
1/4-1/2  
0.264 mi.  
1394 ft.

**RALPHS FOOD 4 LESS DISTRIBUTION CENTER**  
**1500 EASTRIDGE AVE**  
**RIVERSIDE, CA 92507**

**NPDES S106387315**  
**LUST N/A**

**Relative:**  
**Lower**

**NPDES:**

Npdes Number: CAS000001  
Facility Status: Active  
Agency Id: 0  
Region: 8  
Regulatory Measure Id: 298436  
Order No: 97-03-DWQ  
Regulatory Measure Type: Enrollee  
Place Id: Not reported  
WDID: 8 331020150  
Program Type: Industrial  
Adoption Date Of Regulatory Measure: Not reported  
Effective Date Of Regulatory Measure: 03/16/2006  
Expiration Date Of Regulatory Measure: Not reported  
Termination Date Of Regulatory Measure: Not reported  
Discharge Name: Ralphs Grocery Company  
Discharge Address: 1100 W Artesia Blvd  
Discharge City: Compton  
Discharge State: California  
Discharge Zip: 90220

**Actual:**  
**1523 ft.**

**LUST:**

Region: STATE  
Global Id: T0606509618  
Latitude: 33.931463423  
Longitude: -117.305162159  
Case Type: LUST Cleanup Site  
Status: Completed - Case Closed  
Status Date: 12/10/2007  
Lead Agency: RIVERSIDE COUNTY LOP  
Case Worker: SCB  
Local Agency: RIVERSIDE COUNTY LOP  
RB Case Number: Not reported  
LOC Case Number: 200622852  
File Location: Local Agency  
Potential Media Affect: Soil  
Potential Contaminants of Concern: Diesel  
Site History: Not reported

Click here to access the California GeoTracker records for this facility:

**Contact:**

Global Id: T0606509618  
Contact Type: Local Agency Caseworker  
Contact Name: SHARON BOLTINGHOUSE  
Organization Name: RIVERSIDE COUNTY LOP  
Address: 3880 LEMON ST SUITE 200  
City: RIVERSIDE  
Email: sbolting@rivcocha.org  
Phone Number: 9519558980

Global Id: T0606509618  
Contact Type: Regional Board Caseworker

Map ID  
Direction  
Distance  
Elevation

MAP FINDINGS

Site

Database(s)

EDR ID Number  
EPA ID Number

**RALPHS FOOD 4 LESS DISTRIBUTION CENTER (Continued)**

**S106387315**

Contact Name: CARL BERNHARDT  
Organization Name: SANTA ANA RWQCB (REGION 8)  
Address: 3737 MAIN STREET, SUITE 500  
City: RIVERSIDE  
Email: cbernhardt@waterboards.ca.gov  
Phone Number: 9517824495

Status History:

Global Id: T0606509618  
Status: Open - Site Assessment  
Status Date: 08/25/2006

Global Id: T0606509618  
Status: Open - Site Assessment  
Status Date: 01/25/2007

Global Id: T0606509618  
Status: Open - Case Begin Date  
Status Date: 07/12/2006

Global Id: T0606509618  
Status: Completed - Case Closed  
Status Date: 12/10/2007

Regulatory Activities:

Global Id: T0606509618  
Action Type: RESPONSE  
Date: 02/12/2007  
Action: Preliminary Site Assessment Report

Global Id: T0606509618  
Action Type: Other  
Date: 01/01/1950  
Action: Leak Discovery

Global Id: T0606509618  
Action Type: ENFORCEMENT  
Date: 12/10/2007  
Action: Closure/No Further Action Letter - #RCDEH121007

Global Id: T0606509618  
Action Type: ENFORCEMENT  
Date: 06/05/2007  
Action: LOP Case Closure Summary to RB

Global Id: T0606509618  
Action Type: REMEDIATION  
Date: 01/01/1950  
Action: Not reported

Global Id: T0606509618  
Action Type: RESPONSE  
Date: 07/05/2007  
Action: Other Report / Document

Global Id: T0606509618

Map ID  
Direction  
Distance  
Elevation

MAP FINDINGS

Site

Database(s)

EDR ID Number  
EPA ID Number

**RALPHS FOOD 4 LESS DISTRIBUTION CENTER (Continued)**

**S106387315**

Action Type: ENFORCEMENT  
Date: 12/14/2006  
Action: Staff Letter - #RCDEH 121406

Global Id: T0606509618  
Action Type: Other  
Date: 01/01/1950  
Action: Leak Reported

Global Id: T0606509618  
Action Type: Other  
Date: 01/01/1950  
Action: Leak Stopped

Region: STATE  
Global Id: T0606530437  
Latitude: 33.931654  
Longitude: -117.307375  
Case Type: LUST Cleanup Site  
Status: Completed - Case Closed  
Status Date: 01/30/2006  
Lead Agency: RIVERSIDE COUNTY LOP  
Case Worker: SCB  
Local Agency: RIVERSIDE COUNTY LOP  
RB Case Number: 083303927T  
LOC Case Number: 200218822  
File Location: Local Agency Warehouse  
Potential Media Affect: Aquifer used for drinking water supply  
Potential Contaminants of Concern: Diesel  
Site History: Not reported

[Click here to access the California GeoTracker records for this facility:](#)

Contact:  
Global Id: T0606530437  
Contact Type: Local Agency Caseworker  
Contact Name: SHARON BOLTINGHOUSE  
Organization Name: RIVERSIDE COUNTY LOP  
Address: 3880 LEMON ST SUITE 200  
City: RIVERSIDE  
Email: sbolting@rivcocha.org  
Phone Number: 9519558980

Global Id: T0606530437  
Contact Type: Regional Board Caseworker  
Contact Name: CARL BERNHARDT  
Organization Name: SANTA ANA RWQCB (REGION 8)  
Address: 3737 MAIN STREET, SUITE 500  
City: RIVERSIDE  
Email: cbernhardt@waterboards.ca.gov  
Phone Number: 9517824495

Status History:  
Global Id: T0606530437  
Status: Open - Site Assessment  
Status Date: 08/12/2002

Map ID  
Direction  
Distance  
Elevation

MAP FINDINGS

Site

Database(s)

EDR ID Number  
EPA ID Number

**RALPHS FOOD 4 LESS DISTRIBUTION CENTER (Continued)**

**S106387315**

Global Id: T0606530437  
Status: Open - Case Begin Date  
Status Date: 08/12/2002

Global Id: T0606530437  
Status: Open - Verification Monitoring  
Status Date: 01/16/2004

Global Id: T0606530437  
Status: Completed - Case Closed  
Status Date: 01/30/2006

Regulatory Activities:

Global Id: T0606530437  
Action Type: Other  
Date: 01/01/1950  
Action: Leak Discovery

Global Id: T0606530437  
Action Type: ENFORCEMENT  
Date: 01/29/2006  
Action: File review - #RCDEH Upload Site File 8/9/2010

Global Id: T0606530437  
Action Type: Other  
Date: 01/01/1950  
Action: Leak Reported

Global Id: T0606530437  
Action Type: ENFORCEMENT  
Date: 01/30/2006  
Action: Closure/No Further Action Letter - #Riv Co Closure

Global Id: T0606530437  
Action Type: Other  
Date: 01/01/1950  
Action: Leak Stopped

LUST REG 8:

Region: 8  
County: Riverside  
Regional Board: Santa Ana Region  
Facility Status: Leak being confirmed  
Case Number: 083303927T  
Local Case Num: 200218822  
Case Type: Aquifer affected  
Substance: Diesel  
Qty Leaked: Not reported  
Abate Method: Not reported  
Cross Street: BOX SPRING ROAD  
Enf Type: Not reported  
Funding: Not reported  
How Discovered: UM  
How Stopped: Other Means  
Leak Cause: UNK

Map ID  
Direction  
Distance  
Elevation

MAP FINDINGS

Site

Database(s)

EDR ID Number  
EPA ID Number

**RALPHS FOOD 4 LESS DISTRIBUTION CENTER (Continued)**

**S106387315**

Leak Source: UNK  
Global ID: T0606530437  
How Stopped Date: 8/12/2002  
Enter Date: Not reported  
Date Confirmation of Leak Began: 8/12/2002  
Date Preliminary Assessment Began: Not reported  
Discover Date: 8/12/2002  
Enforcement Date: Not reported  
Close Date: Not reported  
Date Prelim Assessment Workplan Submitted: Not reported  
Date Pollution Characterization Began: Not reported  
Date Remediation Plan Submitted: Not reported  
Date Remedial Action Underway: Not reported  
Date Post Remedial Action Monitoring: Not reported  
Enter Date: Not reported  
GW Qualifies: Not reported  
Soil Qualifies: Not reported  
Operator: Not reported  
Facility Contact: Not reported  
Interim: Not reported  
Oversite Program: LUST  
Latitude: 0  
Longitude: 0  
MTBE Date: Not reported  
Max MTBE GW: Not reported  
MTBE Concentration: 0  
Max MTBE Soil: Not reported  
MTBE Fuel: 0  
MTBE Tested: Not Required to be Tested.  
MTBE Class: \*  
Staff: CAB  
Staff Initials: SCB  
Lead Agency: Local Agency  
Local Agency: 33000L  
Hydr Basin #: Not reported  
Beneficial: Not reported  
Priority: Not reported  
Cleanup Fund Id: Not reported  
Work Suspended: Not reported  
Summary: Not reported

**RIVERSIDE CO. LUST:**

Region: RIVERSIDE  
Facility ID: 200622852  
Employee: Boltinghous-LOP  
Site Closed: Yes  
Case Type: Soil only  
Facility Status: closed/action completed

Region: RIVERSIDE  
Facility ID: 200218822  
Employee: Boltinghous-LOP  
Site Closed: Yes  
Case Type: Drinking Water Aquifer affected  
Facility Status: closed/action completed

Count: 18 records.

## ORPHAN SUMMARY

City	EDR ID	Site Name	Site Address	Zip	Database(s)
BOX SPRINGS	1000213838	GENERAL TELEPHONE OF CA	PIGEON PASS RD OFF HWY 60	92507	RCRA-SQG
NILAND	1002850076	CHOCOLATE MOUNTAIN AERIAL GUNNERY	3 MILES EAST OF THE TOWN OF NI	92557	CERC-NFRAP
RIVERSIDE	1000261432	ENVIROMENTAL ENHANCEMENT SYSTEMS	62 AVE &60TH AVE ON ST HWY 111	92508	RCRA-SQG, FINDS
RIVERSIDE	S114606779	CORONA FIRE STATION #5	1200 CANYON CREST DR		RGA LUST
RIVERSIDE	S109460204	SYCAMORE III	EASTRIDGE E OF SYCAMORE CANYON	92507	NPDES
RIVERSIDE	S112831928	CITY OF RIVERSIDE GRANITE PIT MINE	FREMONT ST. & MOUNT VIEW AVE.		SWF/LF
RIVERSIDE	S114585139	BLYTHE LEMON RANCH #5	15550 WEST HOBSONWAY		RGA LUST
RIVERSIDE	S114722172	WILDROSE RANCH/SYCAMORE CRE	15931 INDIAN TRUCK TRAI		RGA LUST
RIVERSIDE	S114572469	APPLE MARKET #5	80631 INDIO BOULEVARD		RGA LUST
RIVERSIDE	S113450556	SYCAMORE CANYON BUSINESS PARK	NW OF INTERSECTION OF SYCAMORE	92507	NPDES
RIVERSIDE	S103442659	RIVERSIDE CITY-PEDLEY SITE	SW OF VAN BUREN BLVD. & SANTA		WMUDS/SWAT
RIVERSIDE	S114666737	PALM SPRINGS OIL #5	2901 NORTH PALM CANYON		RGA LUST
RIVERSIDE	1001231359	SOUTHERN CALIFORNIA GAS CO	SANTA ANA RIVER CROSSING WEST	92506	RCRA NonGen / NLR, HAZNET
RIVERSIDE	S113140639	BIG 5 CORPORATION	62125 SYCAMORE CANYON RD	92507	HAZNET
RIVERSIDE	S109444534	PEDLEY MAINTENANCE YARD	4725 TROY COURT		SWF/LF
RIVERSIDE	S104970783	UCR - PARKING LOT 6	UNIVERSITY OF CALIF, RIVERSIDE		LUST
RIVERSIDE COUNTY	M300003151	KEC ENGINEERING	RIVER ROAD SAND JOB		US MINES
RIVERSIDE COUNTY	M300003139	CHANDLER AGGREGATES, INC.	SIERRA PLANT		US MINES



# GOVERNMENT RECORDS SEARCHED / DATA CURRENCY TRACKING

To maintain currency of the following federal and state databases, EDR contacts the appropriate governmental agency on a monthly or quarterly basis, as required.

**Number of Days to Update:** Provides confirmation that EDR is reporting records that have been updated within 90 days from the date the government agency made the information available to the public.

## STANDARD ENVIRONMENTAL RECORDS

### ***Federal NPL site list***

#### **NPL: National Priority List**

National Priorities List (Superfund). The NPL is a subset of CERCLIS and identifies over 1,200 sites for priority cleanup under the Superfund Program. NPL sites may encompass relatively large areas. As such, EDR provides polygon coverage for over 1,000 NPL site boundaries produced by EPA's Environmental Photographic Interpretation Center (EPIC) and regional EPA offices.

Date of Government Version: 10/25/2013	Source: EPA
Date Data Arrived at EDR: 11/11/2013	Telephone: N/A
Date Made Active in Reports: 01/28/2014	Last EDR Contact: 07/08/2014
Number of Days to Update: 78	Next Scheduled EDR Contact: 10/20/2014
	Data Release Frequency: Quarterly

#### **NPL Site Boundaries**

##### **Sources:**

EPA's Environmental Photographic Interpretation Center (EPIC)  
Telephone: 202-564-7333

EPA Region 1  
Telephone 617-918-1143

EPA Region 6  
Telephone: 214-655-6659

EPA Region 3  
Telephone 215-814-5418

EPA Region 7  
Telephone: 913-551-7247

EPA Region 4  
Telephone 404-562-8033

EPA Region 8  
Telephone: 303-312-6774

EPA Region 5  
Telephone 312-886-6686

EPA Region 9  
Telephone: 415-947-4246

EPA Region 10  
Telephone 206-553-8665

#### **Proposed NPL: Proposed National Priority List Sites**

A site that has been proposed for listing on the National Priorities List through the issuance of a proposed rule in the Federal Register. EPA then accepts public comments on the site, responds to the comments, and places on the NPL those sites that continue to meet the requirements for listing.

Date of Government Version: 10/25/2013	Source: EPA
Date Data Arrived at EDR: 11/11/2013	Telephone: N/A
Date Made Active in Reports: 01/28/2014	Last EDR Contact: 07/08/2014
Number of Days to Update: 78	Next Scheduled EDR Contact: 10/20/2014
	Data Release Frequency: Quarterly

#### **NPL LIENS: Federal Superfund Liens**

Federal Superfund Liens. Under the authority granted the USEPA by CERCLA of 1980, the USEPA has the authority to file liens against real property in order to recover remedial action expenditures or when the property owner received notification of potential liability. USEPA compiles a listing of filed notices of Superfund Liens.

Date of Government Version: 10/15/1991	Source: EPA
Date Data Arrived at EDR: 02/02/1994	Telephone: 202-564-4267
Date Made Active in Reports: 03/30/1994	Last EDR Contact: 08/15/2011
Number of Days to Update: 56	Next Scheduled EDR Contact: 11/28/2011
	Data Release Frequency: No Update Planned

# GOVERNMENT RECORDS SEARCHED / DATA CURRENCY TRACKING

## ***Federal Delisted NPL site list***

### DELISTED NPL: National Priority List Deletions

The National Oil and Hazardous Substances Pollution Contingency Plan (NCP) establishes the criteria that the EPA uses to delete sites from the NPL. In accordance with 40 CFR 300.425.(e), sites may be deleted from the NPL where no further response is appropriate.

Date of Government Version: 10/25/2013	Source: EPA
Date Data Arrived at EDR: 11/11/2013	Telephone: N/A
Date Made Active in Reports: 01/28/2014	Last EDR Contact: 07/08/2014
Number of Days to Update: 78	Next Scheduled EDR Contact: 10/20/2014
	Data Release Frequency: Quarterly

## ***Federal CERCLIS list***

### CERCLIS: Comprehensive Environmental Response, Compensation, and Liability Information System

CERCLIS contains data on potentially hazardous waste sites that have been reported to the USEPA by states, municipalities, private companies and private persons, pursuant to Section 103 of the Comprehensive Environmental Response, Compensation, and Liability Act (CERCLA). CERCLIS contains sites which are either proposed to or on the National Priorities List (NPL) and sites which are in the screening and assessment phase for possible inclusion on the NPL.

Date of Government Version: 10/25/2013	Source: EPA
Date Data Arrived at EDR: 11/11/2013	Telephone: 703-412-9810
Date Made Active in Reports: 02/13/2014	Last EDR Contact: 08/28/2014
Number of Days to Update: 94	Next Scheduled EDR Contact: 12/08/2014
	Data Release Frequency: Quarterly

### FEDERAL FACILITY: Federal Facility Site Information listing

A listing of National Priority List (NPL) and Base Realignment and Closure (BRAC) sites found in the Comprehensive Environmental Response, Compensation and Liability Information System (CERCLIS) Database where EPA Federal Facilities Restoration and Reuse Office is involved in cleanup activities.

Date of Government Version: 04/01/2014	Source: Environmental Protection Agency
Date Data Arrived at EDR: 07/08/2014	Telephone: 703-603-8704
Date Made Active in Reports: 08/22/2014	Last EDR Contact: 07/08/2014
Number of Days to Update: 45	Next Scheduled EDR Contact: 10/20/2014
	Data Release Frequency: Varies

## ***Federal CERCLIS NFRAP site List***

### CERCLIS-NFRAP: CERCLIS No Further Remedial Action Planned

Archived sites are sites that have been removed and archived from the inventory of CERCLIS sites. Archived status indicates that, to the best of EPA's knowledge, assessment at a site has been completed and that EPA has determined no further steps will be taken to list this site on the National Priorities List (NPL), unless information indicates this decision was not appropriate or other considerations require a recommendation for listing at a later time. This decision does not necessarily mean that there is no hazard associated with a given site; it only means that, based upon available information, the location is not judged to be a potential NPL site.

Date of Government Version: 10/25/2013	Source: EPA
Date Data Arrived at EDR: 11/11/2013	Telephone: 703-412-9810
Date Made Active in Reports: 02/13/2014	Last EDR Contact: 08/28/2014
Number of Days to Update: 94	Next Scheduled EDR Contact: 12/08/2014
	Data Release Frequency: Quarterly

## ***Federal RCRA CORRACTS facilities list***

### CORRACTS: Corrective Action Report

CORRACTS identifies hazardous waste handlers with RCRA corrective action activity.

# GOVERNMENT RECORDS SEARCHED / DATA CURRENCY TRACKING

Date of Government Version: 03/11/2014  
Date Data Arrived at EDR: 03/13/2014  
Date Made Active in Reports: 04/09/2014  
Number of Days to Update: 27

Source: EPA  
Telephone: 800-424-9346  
Last EDR Contact: 07/02/2014  
Next Scheduled EDR Contact: 10/13/2014  
Data Release Frequency: Quarterly

## ***Federal RCRA non-CORRACTS TSD facilities list***

### **RCRA-TSDF: RCRA - Treatment, Storage and Disposal**

RCRAInfo is EPA's comprehensive information system, providing access to data supporting the Resource Conservation and Recovery Act (RCRA) of 1976 and the Hazardous and Solid Waste Amendments (HSWA) of 1984. The database includes selective information on sites which generate, transport, store, treat and/or dispose of hazardous waste as defined by the Resource Conservation and Recovery Act (RCRA). Transporters are individuals or entities that move hazardous waste from the generator offsite to a facility that can recycle, treat, store, or dispose of the waste. TSDFs treat, store, or dispose of the waste.

Date of Government Version: 03/11/2014  
Date Data Arrived at EDR: 03/13/2014  
Date Made Active in Reports: 04/09/2014  
Number of Days to Update: 27

Source: Environmental Protection Agency  
Telephone: (415) 495-8895  
Last EDR Contact: 07/02/2014  
Next Scheduled EDR Contact: 10/13/2014  
Data Release Frequency: Quarterly

## ***Federal RCRA generators list***

### **RCRA-LQG: RCRA - Large Quantity Generators**

RCRAInfo is EPA's comprehensive information system, providing access to data supporting the Resource Conservation and Recovery Act (RCRA) of 1976 and the Hazardous and Solid Waste Amendments (HSWA) of 1984. The database includes selective information on sites which generate, transport, store, treat and/or dispose of hazardous waste as defined by the Resource Conservation and Recovery Act (RCRA). Large quantity generators (LQGs) generate over 1,000 kilograms (kg) of hazardous waste, or over 1 kg of acutely hazardous waste per month.

Date of Government Version: 03/11/2014  
Date Data Arrived at EDR: 03/13/2014  
Date Made Active in Reports: 04/09/2014  
Number of Days to Update: 27

Source: Environmental Protection Agency  
Telephone: (415) 495-8895  
Last EDR Contact: 07/02/2014  
Next Scheduled EDR Contact: 10/13/2014  
Data Release Frequency: Quarterly

### **RCRA-SQG: RCRA - Small Quantity Generators**

RCRAInfo is EPA's comprehensive information system, providing access to data supporting the Resource Conservation and Recovery Act (RCRA) of 1976 and the Hazardous and Solid Waste Amendments (HSWA) of 1984. The database includes selective information on sites which generate, transport, store, treat and/or dispose of hazardous waste as defined by the Resource Conservation and Recovery Act (RCRA). Small quantity generators (SQGs) generate between 100 kg and 1,000 kg of hazardous waste per month.

Date of Government Version: 03/11/2014  
Date Data Arrived at EDR: 03/13/2014  
Date Made Active in Reports: 04/09/2014  
Number of Days to Update: 27

Source: Environmental Protection Agency  
Telephone: (415) 495-8895  
Last EDR Contact: 07/02/2014  
Next Scheduled EDR Contact: 10/13/2014  
Data Release Frequency: Quarterly

### **RCRA-CESQG: RCRA - Conditionally Exempt Small Quantity Generators**

RCRAInfo is EPA's comprehensive information system, providing access to data supporting the Resource Conservation and Recovery Act (RCRA) of 1976 and the Hazardous and Solid Waste Amendments (HSWA) of 1984. The database includes selective information on sites which generate, transport, store, treat and/or dispose of hazardous waste as defined by the Resource Conservation and Recovery Act (RCRA). Conditionally exempt small quantity generators (CESQGs) generate less than 100 kg of hazardous waste, or less than 1 kg of acutely hazardous waste per month.

Date of Government Version: 03/11/2014  
Date Data Arrived at EDR: 03/13/2014  
Date Made Active in Reports: 04/09/2014  
Number of Days to Update: 27

Source: Environmental Protection Agency  
Telephone: (415) 495-8895  
Last EDR Contact: 07/02/2014  
Next Scheduled EDR Contact: 10/13/2014  
Data Release Frequency: Varies

# GOVERNMENT RECORDS SEARCHED / DATA CURRENCY TRACKING

## ***Federal institutional controls / engineering controls registries***

### US ENG CONTROLS: Engineering Controls Sites List

A listing of sites with engineering controls in place. Engineering controls include various forms of caps, building foundations, liners, and treatment methods to create pathway elimination for regulated substances to enter environmental media or effect human health.

Date of Government Version: 03/19/2014	Source: Environmental Protection Agency
Date Data Arrived at EDR: 03/21/2014	Telephone: 703-603-0695
Date Made Active in Reports: 07/15/2014	Last EDR Contact: 06/05/2014
Number of Days to Update: 116	Next Scheduled EDR Contact: 09/22/2014
	Data Release Frequency: Varies

### US INST CONTROL: Sites with Institutional Controls

A listing of sites with institutional controls in place. Institutional controls include administrative measures, such as groundwater use restrictions, construction restrictions, property use restrictions, and post remediation care requirements intended to prevent exposure to contaminants remaining on site. Deed restrictions are generally required as part of the institutional controls.

Date of Government Version: 03/19/2014	Source: Environmental Protection Agency
Date Data Arrived at EDR: 03/21/2014	Telephone: 703-603-0695
Date Made Active in Reports: 07/15/2014	Last EDR Contact: 06/05/2014
Number of Days to Update: 116	Next Scheduled EDR Contact: 09/22/2014
	Data Release Frequency: Varies

### LUCIS: Land Use Control Information System

LUCIS contains records of land use control information pertaining to the former Navy Base Realignment and Closure properties.

Date of Government Version: 05/28/2014	Source: Department of the Navy
Date Data Arrived at EDR: 05/30/2014	Telephone: 843-820-7326
Date Made Active in Reports: 06/17/2014	Last EDR Contact: 08/14/2014
Number of Days to Update: 18	Next Scheduled EDR Contact: 12/01/2014
	Data Release Frequency: Varies

## ***Federal ERNS list***

### ERNS: Emergency Response Notification System

Emergency Response Notification System. ERNS records and stores information on reported releases of oil and hazardous substances.

Date of Government Version: 09/30/2013	Source: National Response Center, United States Coast Guard
Date Data Arrived at EDR: 10/01/2013	Telephone: 202-267-2180
Date Made Active in Reports: 12/06/2013	Last EDR Contact: 07/03/2014
Number of Days to Update: 66	Next Scheduled EDR Contact: 07/14/2014
	Data Release Frequency: Annually

## ***State- and tribal - equivalent NPL***

### RESPONSE: State Response Sites

Identifies confirmed release sites where DTSC is involved in remediation, either in a lead or oversight capacity. These confirmed release sites are generally high-priority and high potential risk.

Date of Government Version: 06/05/2014	Source: Department of Toxic Substances Control
Date Data Arrived at EDR: 06/06/2014	Telephone: 916-323-3400
Date Made Active in Reports: 07/09/2014	Last EDR Contact: 08/06/2014
Number of Days to Update: 33	Next Scheduled EDR Contact: 11/17/2014
	Data Release Frequency: Quarterly

## ***State- and tribal - equivalent CERCLIS***

# GOVERNMENT RECORDS SEARCHED / DATA CURRENCY TRACKING

## ENVIROSTOR: EnviroStor Database

The Department of Toxic Substances Control's (DTSC's) Site Mitigation and Brownfields Reuse Program's (SMBRP's) EnviroStor database identifies sites that have known contamination or sites for which there may be reasons to investigate further. The database includes the following site types: Federal Superfund sites (National Priorities List (NPL)); State Response, including Military Facilities and State Superfund; Voluntary Cleanup; and School sites. EnviroStor provides similar information to the information that was available in CalSites, and provides additional site information, including, but not limited to, identification of formerly-contaminated properties that have been released for reuse, properties where environmental deed restrictions have been recorded to prevent inappropriate land uses, and risk characterization information that is used to assess potential impacts to public health and the environment at contaminated sites.

Date of Government Version: 06/05/2014	Source: Department of Toxic Substances Control
Date Data Arrived at EDR: 06/06/2014	Telephone: 916-323-3400
Date Made Active in Reports: 07/09/2014	Last EDR Contact: 08/06/2014
Number of Days to Update: 33	Next Scheduled EDR Contact: 11/17/2014
	Data Release Frequency: Quarterly

## **State and tribal landfill and/or solid waste disposal site lists**

### SWF/LF (SWIS): Solid Waste Information System

Active, Closed and Inactive Landfills. SWF/LF records typically contain an inventory of solid waste disposal facilities or landfills. These may be active or inactive facilities or open dumps that failed to meet RCRA Section 4004 criteria for solid waste landfills or disposal sites.

Date of Government Version: 05/19/2014	Source: Department of Resources Recycling and Recovery
Date Data Arrived at EDR: 05/20/2014	Telephone: 916-341-6320
Date Made Active in Reports: 05/22/2014	Last EDR Contact: 08/18/2014
Number of Days to Update: 2	Next Scheduled EDR Contact: 12/01/2014
	Data Release Frequency: Quarterly

## **State and tribal leaking storage tank lists**

### LUST REG 2: Fuel Leak List

Leaking Underground Storage Tank locations. Alameda, Contra Costa, Marin, Napa, San Francisco, San Mateo, Santa Clara, Solano, Sonoma counties.

Date of Government Version: 09/30/2004	Source: California Regional Water Quality Control Board San Francisco Bay Region (2)
Date Data Arrived at EDR: 10/20/2004	Telephone: 510-622-2433
Date Made Active in Reports: 11/19/2004	Last EDR Contact: 09/19/2011
Number of Days to Update: 30	Next Scheduled EDR Contact: 01/02/2012
	Data Release Frequency: Quarterly

### LUST REG 3: Leaking Underground Storage Tank Database

Leaking Underground Storage Tank locations. Monterey, San Benito, San Luis Obispo, Santa Barbara, Santa Cruz counties.

Date of Government Version: 05/19/2003	Source: California Regional Water Quality Control Board Central Coast Region (3)
Date Data Arrived at EDR: 05/19/2003	Telephone: 805-542-4786
Date Made Active in Reports: 06/02/2003	Last EDR Contact: 07/18/2011
Number of Days to Update: 14	Next Scheduled EDR Contact: 10/31/2011
	Data Release Frequency: No Update Planned

### LUST REG 1: Active Toxic Site Investigation

Del Norte, Humboldt, Lake, Mendocino, Modoc, Siskiyou, Sonoma, Trinity counties. For more current information, please refer to the State Water Resources Control Board's LUST database.

Date of Government Version: 02/01/2001	Source: California Regional Water Quality Control Board North Coast (1)
Date Data Arrived at EDR: 02/28/2001	Telephone: 707-570-3769
Date Made Active in Reports: 03/29/2001	Last EDR Contact: 08/01/2011
Number of Days to Update: 29	Next Scheduled EDR Contact: 11/14/2011
	Data Release Frequency: No Update Planned

# GOVERNMENT RECORDS SEARCHED / DATA CURRENCY TRACKING

## LUST REG 5: Leaking Underground Storage Tank Database

Leaking Underground Storage Tank locations. Alameda, Alpine, Amador, Butte, Colusa, Contra Costa, Calveras, El Dorado, Fresno, Glenn, Kern, Kings, Lake, Lassen, Madera, Mariposa, Merced, Modoc, Napa, Nevada, Placer, Plumas, Sacramento, San Joaquin, Shasta, Solano, Stanislaus, Sutter, Tehama, Tulare, Tuolumne, Yolo, Yuba counties.

Date of Government Version: 07/01/2008	Source: California Regional Water Quality Control Board Central Valley Region (5)
Date Data Arrived at EDR: 07/22/2008	Telephone: 916-464-4834
Date Made Active in Reports: 07/31/2008	Last EDR Contact: 07/01/2011
Number of Days to Update: 9	Next Scheduled EDR Contact: 10/17/2011
	Data Release Frequency: No Update Planned

## LUST REG 4: Underground Storage Tank Leak List

Los Angeles, Ventura counties. For more current information, please refer to the State Water Resources Control Board's LUST database.

Date of Government Version: 09/07/2004	Source: California Regional Water Quality Control Board Los Angeles Region (4)
Date Data Arrived at EDR: 09/07/2004	Telephone: 213-576-6710
Date Made Active in Reports: 10/12/2004	Last EDR Contact: 09/06/2011
Number of Days to Update: 35	Next Scheduled EDR Contact: 12/19/2011
	Data Release Frequency: No Update Planned

## LUST: Geotracker's Leaking Underground Fuel Tank Report

Leaking Underground Storage Tank Incident Reports. LUST records contain an inventory of reported leaking underground storage tank incidents. Not all states maintain these records, and the information stored varies by state. For more information on a particular leaking underground storage tank sites, please contact the appropriate regulatory agency.

Date of Government Version: 07/30/2014	Source: State Water Resources Control Board
Date Data Arrived at EDR: 07/31/2014	Telephone: see region list
Date Made Active in Reports: 08/22/2014	Last EDR Contact: 07/31/2014
Number of Days to Update: 22	Next Scheduled EDR Contact: 09/29/2014
	Data Release Frequency: Quarterly

## LUST REG 6V: Leaking Underground Storage Tank Case Listing

Leaking Underground Storage Tank locations. Inyo, Kern, Los Angeles, Mono, San Bernardino counties.

Date of Government Version: 06/07/2005	Source: California Regional Water Quality Control Board Victorville Branch Office (6)
Date Data Arrived at EDR: 06/07/2005	Telephone: 760-241-7365
Date Made Active in Reports: 06/29/2005	Last EDR Contact: 09/12/2011
Number of Days to Update: 22	Next Scheduled EDR Contact: 12/26/2011
	Data Release Frequency: No Update Planned

## LUST REG 7: Leaking Underground Storage Tank Case Listing

Leaking Underground Storage Tank locations. Imperial, Riverside, San Diego, Santa Barbara counties.

Date of Government Version: 02/26/2004	Source: California Regional Water Quality Control Board Colorado River Basin Region (7)
Date Data Arrived at EDR: 02/26/2004	Telephone: 760-776-8943
Date Made Active in Reports: 03/24/2004	Last EDR Contact: 08/01/2011
Number of Days to Update: 27	Next Scheduled EDR Contact: 11/14/2011
	Data Release Frequency: No Update Planned

## LUST REG 9: Leaking Underground Storage Tank Report

Orange, Riverside, San Diego counties. For more current information, please refer to the State Water Resources Control Board's LUST database.

Date of Government Version: 03/01/2001	Source: California Regional Water Quality Control Board San Diego Region (9)
Date Data Arrived at EDR: 04/23/2001	Telephone: 858-637-5595
Date Made Active in Reports: 05/21/2001	Last EDR Contact: 09/26/2011
Number of Days to Update: 28	Next Scheduled EDR Contact: 01/09/2012
	Data Release Frequency: No Update Planned

# GOVERNMENT RECORDS SEARCHED / DATA CURRENCY TRACKING

## LUST REG 8: Leaking Underground Storage Tanks

California Regional Water Quality Control Board Santa Ana Region (8). For more current information, please refer to the State Water Resources Control Board's LUST database.

Date of Government Version: 02/14/2005	Source: California Regional Water Quality Control Board Santa Ana Region (8)
Date Data Arrived at EDR: 02/15/2005	Telephone: 909-782-4496
Date Made Active in Reports: 03/28/2005	Last EDR Contact: 08/15/2011
Number of Days to Update: 41	Next Scheduled EDR Contact: 11/28/2011
	Data Release Frequency: Varies

## LUST REG 6L: Leaking Underground Storage Tank Case Listing

For more current information, please refer to the State Water Resources Control Board's LUST database.

Date of Government Version: 09/09/2003	Source: California Regional Water Quality Control Board Lahontan Region (6)
Date Data Arrived at EDR: 09/10/2003	Telephone: 530-542-5572
Date Made Active in Reports: 10/07/2003	Last EDR Contact: 09/12/2011
Number of Days to Update: 27	Next Scheduled EDR Contact: 12/26/2011
	Data Release Frequency: No Update Planned

## SLIC: Statewide SLIC Cases

The SLIC (Spills, Leaks, Investigations and Cleanup) program is designed to protect and restore water quality from spills, leaks, and similar discharges.

Date of Government Version: 07/30/2014	Source: State Water Resources Control Board
Date Data Arrived at EDR: 07/31/2014	Telephone: 866-480-1028
Date Made Active in Reports: 08/25/2014	Last EDR Contact: 07/31/2014
Number of Days to Update: 25	Next Scheduled EDR Contact: 09/29/2014
	Data Release Frequency: Varies

## SLIC REG 1: Active Toxic Site Investigations

The SLIC (Spills, Leaks, Investigations and Cleanup) program is designed to protect and restore water quality from spills, leaks, and similar discharges.

Date of Government Version: 04/03/2003	Source: California Regional Water Quality Control Board, North Coast Region (1)
Date Data Arrived at EDR: 04/07/2003	Telephone: 707-576-2220
Date Made Active in Reports: 04/25/2003	Last EDR Contact: 08/01/2011
Number of Days to Update: 18	Next Scheduled EDR Contact: 11/14/2011
	Data Release Frequency: No Update Planned

## SLIC REG 2: Spills, Leaks, Investigation & Cleanup Cost Recovery Listing

The SLIC (Spills, Leaks, Investigations and Cleanup) program is designed to protect and restore water quality from spills, leaks, and similar discharges.

Date of Government Version: 09/30/2004	Source: Regional Water Quality Control Board San Francisco Bay Region (2)
Date Data Arrived at EDR: 10/20/2004	Telephone: 510-286-0457
Date Made Active in Reports: 11/19/2004	Last EDR Contact: 09/19/2011
Number of Days to Update: 30	Next Scheduled EDR Contact: 01/02/2012
	Data Release Frequency: Quarterly

## SLIC REG 3: Spills, Leaks, Investigation & Cleanup Cost Recovery Listing

The SLIC (Spills, Leaks, Investigations and Cleanup) program is designed to protect and restore water quality from spills, leaks, and similar discharges.

Date of Government Version: 05/18/2006	Source: California Regional Water Quality Control Board Central Coast Region (3)
Date Data Arrived at EDR: 05/18/2006	Telephone: 805-549-3147
Date Made Active in Reports: 06/15/2006	Last EDR Contact: 07/18/2011
Number of Days to Update: 28	Next Scheduled EDR Contact: 10/31/2011
	Data Release Frequency: Semi-Annually

# GOVERNMENT RECORDS SEARCHED / DATA CURRENCY TRACKING

## SLIC REG 4: Spills, Leaks, Investigation & Cleanup Cost Recovery Listing

The SLIC (Spills, Leaks, Investigations and Cleanup) program is designed to protect and restore water quality from spills, leaks, and similar discharges.

Date of Government Version: 11/17/2004  
Date Data Arrived at EDR: 11/18/2004  
Date Made Active in Reports: 01/04/2005  
Number of Days to Update: 47

Source: Region Water Quality Control Board Los Angeles Region (4)  
Telephone: 213-576-6600  
Last EDR Contact: 07/01/2011  
Next Scheduled EDR Contact: 10/17/2011  
Data Release Frequency: Varies

## SLIC REG 5: Spills, Leaks, Investigation & Cleanup Cost Recovery Listing

The SLIC (Spills, Leaks, Investigations and Cleanup) program is designed to protect and restore water quality from spills, leaks, and similar discharges.

Date of Government Version: 04/01/2005  
Date Data Arrived at EDR: 04/05/2005  
Date Made Active in Reports: 04/21/2005  
Number of Days to Update: 16

Source: Regional Water Quality Control Board Central Valley Region (5)  
Telephone: 916-464-3291  
Last EDR Contact: 09/12/2011  
Next Scheduled EDR Contact: 12/26/2011  
Data Release Frequency: Semi-Annually

## SLIC REG 6V: Spills, Leaks, Investigation & Cleanup Cost Recovery Listing

The SLIC (Spills, Leaks, Investigations and Cleanup) program is designed to protect and restore water quality from spills, leaks, and similar discharges.

Date of Government Version: 05/24/2005  
Date Data Arrived at EDR: 05/25/2005  
Date Made Active in Reports: 06/16/2005  
Number of Days to Update: 22

Source: Regional Water Quality Control Board, Victorville Branch  
Telephone: 619-241-6583  
Last EDR Contact: 08/15/2011  
Next Scheduled EDR Contact: 11/28/2011  
Data Release Frequency: Semi-Annually

## SLIC REG 6L: SLIC Sites

The SLIC (Spills, Leaks, Investigations and Cleanup) program is designed to protect and restore water quality from spills, leaks, and similar discharges.

Date of Government Version: 09/07/2004  
Date Data Arrived at EDR: 09/07/2004  
Date Made Active in Reports: 10/12/2004  
Number of Days to Update: 35

Source: California Regional Water Quality Control Board, Lahontan Region  
Telephone: 530-542-5574  
Last EDR Contact: 08/15/2011  
Next Scheduled EDR Contact: 11/28/2011  
Data Release Frequency: No Update Planned

## SLIC REG 7: SLIC List

The SLIC (Spills, Leaks, Investigations and Cleanup) program is designed to protect and restore water quality from spills, leaks, and similar discharges.

Date of Government Version: 11/24/2004  
Date Data Arrived at EDR: 11/29/2004  
Date Made Active in Reports: 01/04/2005  
Number of Days to Update: 36

Source: California Regional Quality Control Board, Colorado River Basin Region  
Telephone: 760-346-7491  
Last EDR Contact: 08/01/2011  
Next Scheduled EDR Contact: 11/14/2011  
Data Release Frequency: No Update Planned

## SLIC REG 8: Spills, Leaks, Investigation & Cleanup Cost Recovery Listing

The SLIC (Spills, Leaks, Investigations and Cleanup) program is designed to protect and restore water quality from spills, leaks, and similar discharges.

Date of Government Version: 04/03/2008  
Date Data Arrived at EDR: 04/03/2008  
Date Made Active in Reports: 04/14/2008  
Number of Days to Update: 11

Source: California Region Water Quality Control Board Santa Ana Region (8)  
Telephone: 951-782-3298  
Last EDR Contact: 09/12/2011  
Next Scheduled EDR Contact: 12/26/2011  
Data Release Frequency: Semi-Annually



## GOVERNMENT RECORDS SEARCHED / DATA CURRENCY TRACKING

### SLIC REG 9: Spills, Leaks, Investigation & Cleanup Cost Recovery Listing

The SLIC (Spills, Leaks, Investigations and Cleanup) program is designed to protect and restore water quality from spills, leaks, and similar discharges.

Date of Government Version: 09/10/2007  
Date Data Arrived at EDR: 09/11/2007  
Date Made Active in Reports: 09/28/2007  
Number of Days to Update: 17

Source: California Regional Water Quality Control Board San Diego Region (9)  
Telephone: 858-467-2980  
Last EDR Contact: 08/08/2011  
Next Scheduled EDR Contact: 11/21/2011  
Data Release Frequency: Annually

### INDIAN LUST R7: Leaking Underground Storage Tanks on Indian Land

LUSTs on Indian land in Iowa, Kansas, and Nebraska

Date of Government Version: 04/28/2014  
Date Data Arrived at EDR: 05/01/2014  
Date Made Active in Reports: 06/17/2014  
Number of Days to Update: 47

Source: EPA Region 7  
Telephone: 913-551-7003  
Last EDR Contact: 04/28/2014  
Next Scheduled EDR Contact: 11/10/2014  
Data Release Frequency: Varies

### INDIAN LUST R6: Leaking Underground Storage Tanks on Indian Land

LUSTs on Indian land in New Mexico and Oklahoma.

Date of Government Version: 05/14/2014  
Date Data Arrived at EDR: 05/15/2014  
Date Made Active in Reports: 07/15/2014  
Number of Days to Update: 61

Source: EPA Region 6  
Telephone: 214-665-6597  
Last EDR Contact: 07/22/2014  
Next Scheduled EDR Contact: 11/20/2014  
Data Release Frequency: Varies

### INDIAN LUST R4: Leaking Underground Storage Tanks on Indian Land

LUSTs on Indian land in Florida, Mississippi and North Carolina.

Date of Government Version: 07/30/2014  
Date Data Arrived at EDR: 08/12/2014  
Date Made Active in Reports: 08/22/2014  
Number of Days to Update: 10

Source: EPA Region 4  
Telephone: 404-562-8677  
Last EDR Contact: 04/22/2014  
Next Scheduled EDR Contact: 08/11/2014  
Data Release Frequency: Semi-Annually

### INDIAN LUST R1: Leaking Underground Storage Tanks on Indian Land

A listing of leaking underground storage tank locations on Indian Land.

Date of Government Version: 02/01/2013  
Date Data Arrived at EDR: 05/01/2013  
Date Made Active in Reports: 11/01/2013  
Number of Days to Update: 184

Source: EPA Region 1  
Telephone: 617-918-1313  
Last EDR Contact: 08/01/2014  
Next Scheduled EDR Contact: 11/10/2014  
Data Release Frequency: Varies

### INDIAN LUST R5: Leaking Underground Storage Tanks on Indian Land

Leaking underground storage tanks located on Indian Land in Michigan, Minnesota and Wisconsin.

Date of Government Version: 08/04/2014  
Date Data Arrived at EDR: 08/05/2014  
Date Made Active in Reports: 08/22/2014  
Number of Days to Update: 17

Source: EPA, Region 5  
Telephone: 312-886-7439  
Last EDR Contact: 04/28/2014  
Next Scheduled EDR Contact: 11/10/2014  
Data Release Frequency: Varies

### INDIAN LUST R10: Leaking Underground Storage Tanks on Indian Land

LUSTs on Indian land in Alaska, Idaho, Oregon and Washington.

Date of Government Version: 05/20/2014  
Date Data Arrived at EDR: 06/10/2014  
Date Made Active in Reports: 08/22/2014  
Number of Days to Update: 73

Source: EPA Region 10  
Telephone: 206-553-2857  
Last EDR Contact: 04/28/2014  
Next Scheduled EDR Contact: 11/10/2014  
Data Release Frequency: Quarterly

# GOVERNMENT RECORDS SEARCHED / DATA CURRENCY TRACKING

INDIAN LUST R9: Leaking Underground Storage Tanks on Indian Land  
LUSTs on Indian land in Arizona, California, New Mexico and Nevada

Date of Government Version: 03/01/2013	Source: Environmental Protection Agency
Date Data Arrived at EDR: 03/01/2013	Telephone: 415-972-3372
Date Made Active in Reports: 04/12/2013	Last EDR Contact: 07/22/2014
Number of Days to Update: 42	Next Scheduled EDR Contact: 11/10/2014
	Data Release Frequency: Quarterly

INDIAN LUST R8: Leaking Underground Storage Tanks on Indian Land  
LUSTs on Indian land in Colorado, Montana, North Dakota, South Dakota, Utah and Wyoming.

Date of Government Version: 08/13/2014	Source: EPA Region 8
Date Data Arrived at EDR: 08/15/2014	Telephone: 303-312-6271
Date Made Active in Reports: 08/22/2014	Last EDR Contact: 07/22/2014
Number of Days to Update: 7	Next Scheduled EDR Contact: 11/10/2014
	Data Release Frequency: Quarterly

## **State and tribal registered storage tank lists**

UST: Active UST Facilities

Active UST facilities gathered from the local regulatory agencies

Date of Government Version: 07/30/2014	Source: SWRCB
Date Data Arrived at EDR: 07/31/2014	Telephone: 916-341-5851
Date Made Active in Reports: 08/20/2014	Last EDR Contact: 07/31/2014
Number of Days to Update: 20	Next Scheduled EDR Contact: 09/29/2014
	Data Release Frequency: Semi-Annually

AST: Aboveground Petroleum Storage Tank Facilities

A listing of aboveground storage tank petroleum storage tank locations.

Date of Government Version: 08/01/2009	Source: California Environmental Protection Agency
Date Data Arrived at EDR: 09/10/2009	Telephone: 916-327-5092
Date Made Active in Reports: 10/01/2009	Last EDR Contact: 07/18/2014
Number of Days to Update: 21	Next Scheduled EDR Contact: 10/20/2014
	Data Release Frequency: Quarterly

INDIAN UST R1: Underground Storage Tanks on Indian Land

The Indian Underground Storage Tank (UST) database provides information about underground storage tanks on Indian land in EPA Region 1 (Connecticut, Maine, Massachusetts, New Hampshire, Rhode Island, Vermont and ten Tribal Nations).

Date of Government Version: 02/01/2013	Source: EPA, Region 1
Date Data Arrived at EDR: 05/01/2013	Telephone: 617-918-1313
Date Made Active in Reports: 01/27/2014	Last EDR Contact: 08/01/2014
Number of Days to Update: 271	Next Scheduled EDR Contact: 11/10/2014
	Data Release Frequency: Varies

INDIAN UST R4: Underground Storage Tanks on Indian Land

The Indian Underground Storage Tank (UST) database provides information about underground storage tanks on Indian land in EPA Region 4 (Alabama, Florida, Georgia, Kentucky, Mississippi, North Carolina, South Carolina, Tennessee and Tribal Nations)

Date of Government Version: 07/30/2014	Source: EPA Region 4
Date Data Arrived at EDR: 08/12/2014	Telephone: 404-562-9424
Date Made Active in Reports: 08/22/2014	Last EDR Contact: 04/22/2014
Number of Days to Update: 10	Next Scheduled EDR Contact: 08/11/2014
	Data Release Frequency: Semi-Annually

# GOVERNMENT RECORDS SEARCHED / DATA CURRENCY TRACKING

## INDIAN UST R5: Underground Storage Tanks on Indian Land

The Indian Underground Storage Tank (UST) database provides information about underground storage tanks on Indian land in EPA Region 5 (Michigan, Minnesota and Wisconsin and Tribal Nations).

Date of Government Version: 08/04/2014	Source: EPA Region 5
Date Data Arrived at EDR: 08/05/2014	Telephone: 312-886-6136
Date Made Active in Reports: 08/22/2014	Last EDR Contact: 04/28/2014
Number of Days to Update: 17	Next Scheduled EDR Contact: 11/10/2014
	Data Release Frequency: Varies

## INDIAN UST R6: Underground Storage Tanks on Indian Land

The Indian Underground Storage Tank (UST) database provides information about underground storage tanks on Indian land in EPA Region 6 (Louisiana, Arkansas, Oklahoma, New Mexico, Texas and 65 Tribes).

Date of Government Version: 07/25/2014	Source: EPA Region 6
Date Data Arrived at EDR: 07/28/2014	Telephone: 214-665-7591
Date Made Active in Reports: 08/22/2014	Last EDR Contact: 07/22/2014
Number of Days to Update: 25	Next Scheduled EDR Contact: 11/10/2014
	Data Release Frequency: Semi-Annually

## INDIAN UST R7: Underground Storage Tanks on Indian Land

The Indian Underground Storage Tank (UST) database provides information about underground storage tanks on Indian land in EPA Region 7 (Iowa, Kansas, Missouri, Nebraska, and 9 Tribal Nations).

Date of Government Version: 05/28/2014	Source: EPA Region 7
Date Data Arrived at EDR: 05/01/2014	Telephone: 913-551-7003
Date Made Active in Reports: 06/17/2014	Last EDR Contact: 04/28/2014
Number of Days to Update: 47	Next Scheduled EDR Contact: 11/10/2014
	Data Release Frequency: Varies

## INDIAN UST R8: Underground Storage Tanks on Indian Land

The Indian Underground Storage Tank (UST) database provides information about underground storage tanks on Indian land in EPA Region 8 (Colorado, Montana, North Dakota, South Dakota, Utah, Wyoming and 27 Tribal Nations).

Date of Government Version: 08/13/2014	Source: EPA Region 8
Date Data Arrived at EDR: 08/15/2014	Telephone: 303-312-6137
Date Made Active in Reports: 08/22/2014	Last EDR Contact: 07/22/2014
Number of Days to Update: 7	Next Scheduled EDR Contact: 11/10/2014
	Data Release Frequency: Quarterly

## INDIAN UST R9: Underground Storage Tanks on Indian Land

The Indian Underground Storage Tank (UST) database provides information about underground storage tanks on Indian land in EPA Region 9 (Arizona, California, Hawaii, Nevada, the Pacific Islands, and Tribal Nations).

Date of Government Version: 08/14/2014	Source: EPA Region 9
Date Data Arrived at EDR: 08/15/2014	Telephone: 415-972-3368
Date Made Active in Reports: 08/22/2014	Last EDR Contact: 07/22/2014
Number of Days to Update: 7	Next Scheduled EDR Contact: 11/10/2014
	Data Release Frequency: Quarterly

## INDIAN UST R10: Underground Storage Tanks on Indian Land

The Indian Underground Storage Tank (UST) database provides information about underground storage tanks on Indian land in EPA Region 10 (Alaska, Idaho, Oregon, Washington, and Tribal Nations).

Date of Government Version: 05/20/2014	Source: EPA Region 10
Date Data Arrived at EDR: 06/10/2014	Telephone: 206-553-2857
Date Made Active in Reports: 08/15/2014	Last EDR Contact: 07/22/2014
Number of Days to Update: 66	Next Scheduled EDR Contact: 11/10/2014
	Data Release Frequency: Quarterly

# GOVERNMENT RECORDS SEARCHED / DATA CURRENCY TRACKING

## FEMA UST: Underground Storage Tank Listing

A listing of all FEMA owned underground storage tanks.

Date of Government Version: 01/01/2010	Source: FEMA
Date Data Arrived at EDR: 02/16/2010	Telephone: 202-646-5797
Date Made Active in Reports: 04/12/2010	Last EDR Contact: 07/08/2014
Number of Days to Update: 55	Next Scheduled EDR Contact: 10/27/2014
	Data Release Frequency: Varies

## **State and tribal voluntary cleanup sites**

### INDIAN VCP R7: Voluntary Cleanup Priority Listing

A listing of voluntary cleanup priority sites located on Indian Land located in Region 7.

Date of Government Version: 03/20/2008	Source: EPA, Region 7
Date Data Arrived at EDR: 04/22/2008	Telephone: 913-551-7365
Date Made Active in Reports: 05/19/2008	Last EDR Contact: 04/20/2009
Number of Days to Update: 27	Next Scheduled EDR Contact: 07/20/2009
	Data Release Frequency: Varies

### INDIAN VCP R1: Voluntary Cleanup Priority Listing

A listing of voluntary cleanup priority sites located on Indian Land located in Region 1.

Date of Government Version: 05/30/2014	Source: EPA, Region 1
Date Data Arrived at EDR: 07/01/2014	Telephone: 617-918-1102
Date Made Active in Reports: 08/15/2014	Last EDR Contact: 07/01/2014
Number of Days to Update: 45	Next Scheduled EDR Contact: 10/13/2014
	Data Release Frequency: Varies

### VCP: Voluntary Cleanup Program Properties

Contains low threat level properties with either confirmed or unconfirmed releases and the project proponents have request that DTSC oversee investigation and/or cleanup activities and have agreed to provide coverage for DTSC's costs.

Date of Government Version: 06/05/2014	Source: Department of Toxic Substances Control
Date Data Arrived at EDR: 06/06/2014	Telephone: 916-323-3400
Date Made Active in Reports: 07/09/2014	Last EDR Contact: 08/06/2014
Number of Days to Update: 33	Next Scheduled EDR Contact: 11/17/2014
	Data Release Frequency: Quarterly

## **ADDITIONAL ENVIRONMENTAL RECORDS**

### **Local Brownfield lists**

#### US BROWNFIELDS: A Listing of Brownfields Sites

Brownfields are real property, the expansion, redevelopment, or reuse of which may be complicated by the presence or potential presence of a hazardous substance, pollutant, or contaminant. Cleaning up and reinvesting in these properties takes development pressures off of undeveloped, open land, and both improves and protects the environment. Assessment, Cleanup and Redevelopment Exchange System (ACRES) stores information reported by EPA Brownfields grant recipients on brownfields properties assessed or cleaned up with grant funding as well as information on Targeted Brownfields Assessments performed by EPA Regions. A listing of ACRES Brownfield sites is obtained from Cleanups in My Community. Cleanups in My Community provides information on Brownfields properties for which information is reported back to EPA, as well as areas served by Brownfields grant programs.

Date of Government Version: 07/01/2014	Source: Environmental Protection Agency
Date Data Arrived at EDR: 07/03/2014	Telephone: 202-566-2777
Date Made Active in Reports: 07/28/2014	Last EDR Contact: 07/03/2014
Number of Days to Update: 25	Next Scheduled EDR Contact: 10/06/2014
	Data Release Frequency: Semi-Annually

### **Local Lists of Landfill / Solid Waste Disposal Sites**

# GOVERNMENT RECORDS SEARCHED / DATA CURRENCY TRACKING

## DEBRIS REGION 9: Torres Martinez Reservation Illegal Dump Site Locations

A listing of illegal dump sites location on the Torres Martinez Indian Reservation located in eastern Riverside County and northern Imperial County, California.

Date of Government Version: 01/12/2009  
Date Data Arrived at EDR: 05/07/2009  
Date Made Active in Reports: 09/21/2009  
Number of Days to Update: 137

Source: EPA, Region 9  
Telephone: 415-947-4219  
Last EDR Contact: 07/25/2014  
Next Scheduled EDR Contact: 11/10/2014  
Data Release Frequency: No Update Planned

## ODI: Open Dump Inventory

An open dump is defined as a disposal facility that does not comply with one or more of the Part 257 or Part 258 Subtitle D Criteria.

Date of Government Version: 06/30/1985  
Date Data Arrived at EDR: 08/09/2004  
Date Made Active in Reports: 09/17/2004  
Number of Days to Update: 39

Source: Environmental Protection Agency  
Telephone: 800-424-9346  
Last EDR Contact: 06/09/2004  
Next Scheduled EDR Contact: N/A  
Data Release Frequency: No Update Planned

## SWRCY: Recycler Database

A listing of recycling facilities in California.

Date of Government Version: 06/16/2014  
Date Data Arrived at EDR: 06/17/2014  
Date Made Active in Reports: 07/11/2014  
Number of Days to Update: 24

Source: Department of Conservation  
Telephone: 916-323-3836  
Last EDR Contact: 06/17/2014  
Next Scheduled EDR Contact: 09/29/2014  
Data Release Frequency: Quarterly

## HAULERS: Registered Waste Tire Haulers Listing

A listing of registered waste tire haulers.

Date of Government Version: 02/18/2014  
Date Data Arrived at EDR: 02/20/2014  
Date Made Active in Reports: 03/27/2014  
Number of Days to Update: 35

Source: Integrated Waste Management Board  
Telephone: 916-341-6422  
Last EDR Contact: 08/14/2014  
Next Scheduled EDR Contact: 12/01/2014  
Data Release Frequency: Varies

## INDIAN ODI: Report on the Status of Open Dumps on Indian Lands

Location of open dumps on Indian land.

Date of Government Version: 12/31/1998  
Date Data Arrived at EDR: 12/03/2007  
Date Made Active in Reports: 01/24/2008  
Number of Days to Update: 52

Source: Environmental Protection Agency  
Telephone: 703-308-8245  
Last EDR Contact: 08/01/2014  
Next Scheduled EDR Contact: 11/17/2014  
Data Release Frequency: Varies

## WMUDS/SWAT: Waste Management Unit Database

Waste Management Unit Database System. WMUDS is used by the State Water Resources Control Board staff and the Regional Water Quality Control Boards for program tracking and inventory of waste management units. WMUDS is composed of the following databases: Facility Information, Scheduled Inspections Information, Waste Management Unit Information, SWAT Program Information, SWAT Report Summary Information, SWAT Report Summary Data, Chapter 15 (formerly Subchapter 15) Information, Chapter 15 Monitoring Parameters, TPCA Program Information, RCRA Program Information, Closure Information, and Interested Parties Information.

Date of Government Version: 04/01/2000  
Date Data Arrived at EDR: 04/10/2000  
Date Made Active in Reports: 05/10/2000  
Number of Days to Update: 30

Source: State Water Resources Control Board  
Telephone: 916-227-4448  
Last EDR Contact: 08/07/2014  
Next Scheduled EDR Contact: 11/24/2014  
Data Release Frequency: No Update Planned

# GOVERNMENT RECORDS SEARCHED / DATA CURRENCY TRACKING

## **Local Lists of Hazardous waste / Contaminated Sites**

### **US CDL: Clandestine Drug Labs**

A listing of clandestine drug lab locations. The U.S. Department of Justice ("the Department") provides this web site as a public service. It contains addresses of some locations where law enforcement agencies reported they found chemicals or other items that indicated the presence of either clandestine drug laboratories or dumpsites. In most cases, the source of the entries is not the Department, and the Department has not verified the entry and does not guarantee its accuracy. Members of the public must verify the accuracy of all entries by, for example, contacting local law enforcement and local health departments.

Date of Government Version: 05/28/2014	Source: Drug Enforcement Administration
Date Data Arrived at EDR: 06/20/2014	Telephone: 202-307-1000
Date Made Active in Reports: 07/15/2014	Last EDR Contact: 06/04/2014
Number of Days to Update: 25	Next Scheduled EDR Contact: 09/15/2014
	Data Release Frequency: Quarterly

### **HIST CAL-SITES: Calsites Database**

The Calsites database contains potential or confirmed hazardous substance release properties. In 1996, California EPA reevaluated and significantly reduced the number of sites in the Calsites database. No longer updated by the state agency. It has been replaced by ENVIROSTOR.

Date of Government Version: 08/08/2005	Source: Department of Toxic Substance Control
Date Data Arrived at EDR: 08/03/2006	Telephone: 916-323-3400
Date Made Active in Reports: 08/24/2006	Last EDR Contact: 02/23/2009
Number of Days to Update: 21	Next Scheduled EDR Contact: 05/25/2009
	Data Release Frequency: No Update Planned

### **SCH: School Property Evaluation Program**

This category contains proposed and existing school sites that are being evaluated by DTSC for possible hazardous materials contamination. In some cases, these properties may be listed in the CalSites category depending on the level of threat to public health and safety or the environment they pose.

Date of Government Version: 06/05/2014	Source: Department of Toxic Substances Control
Date Data Arrived at EDR: 06/06/2014	Telephone: 916-323-3400
Date Made Active in Reports: 07/09/2014	Last EDR Contact: 08/06/2014
Number of Days to Update: 33	Next Scheduled EDR Contact: 11/17/2014
	Data Release Frequency: Quarterly

### **TOXIC PITS: Toxic Pits Cleanup Act Sites**

Toxic PITS Cleanup Act Sites. TOXIC PITS identifies sites suspected of containing hazardous substances where cleanup has not yet been completed.

Date of Government Version: 07/01/1995	Source: State Water Resources Control Board
Date Data Arrived at EDR: 08/30/1995	Telephone: 916-227-4364
Date Made Active in Reports: 09/26/1995	Last EDR Contact: 01/26/2009
Number of Days to Update: 27	Next Scheduled EDR Contact: 04/27/2009
	Data Release Frequency: No Update Planned

### **CDL: Clandestine Drug Labs**

A listing of drug lab locations. Listing of a location in this database does not indicate that any illegal drug lab materials were or were not present there, and does not constitute a determination that the location either requires or does not require additional cleanup work.

Date of Government Version: 12/31/2013	Source: Department of Toxic Substances Control
Date Data Arrived at EDR: 02/28/2014	Telephone: 916-255-6504
Date Made Active in Reports: 03/20/2014	Last EDR Contact: 08/29/2014
Number of Days to Update: 20	Next Scheduled EDR Contact: 10/27/2014
	Data Release Frequency: Varies

# GOVERNMENT RECORDS SEARCHED / DATA CURRENCY TRACKING

## US HIST CDL: National Clandestine Laboratory Register

A listing of clandestine drug lab locations. The U.S. Department of Justice ("the Department") provides this web site as a public service. It contains addresses of some locations where law enforcement agencies reported they found chemicals or other items that indicated the presence of either clandestine drug laboratories or dumpsites. In most cases, the source of the entries is not the Department, and the Department has not verified the entry and does not guarantee its accuracy. Members of the public must verify the accuracy of all entries by, for example, contacting local law enforcement and local health departments.

Date of Government Version: 05/28/2014	Source: Drug Enforcement Administration
Date Data Arrived at EDR: 06/20/2014	Telephone: 202-307-1000
Date Made Active in Reports: 07/15/2014	Last EDR Contact: 06/04/2014
Number of Days to Update: 25	Next Scheduled EDR Contact: 09/15/2014
	Data Release Frequency: No Update Planned

## **Local Lists of Registered Storage Tanks**

### CA FID UST: Facility Inventory Database

The Facility Inventory Database (FID) contains a historical listing of active and inactive underground storage tank locations from the State Water Resource Control Board. Refer to local/county source for current data.

Date of Government Version: 10/31/1994	Source: California Environmental Protection Agency
Date Data Arrived at EDR: 09/05/1995	Telephone: 916-341-5851
Date Made Active in Reports: 09/29/1995	Last EDR Contact: 12/28/1998
Number of Days to Update: 24	Next Scheduled EDR Contact: N/A
	Data Release Frequency: No Update Planned

### UST MENDOCINO: Mendocino County UST Database

A listing of underground storage tank locations in Mendocino County.

Date of Government Version: 09/23/2009	Source: Department of Public Health
Date Data Arrived at EDR: 09/23/2009	Telephone: 707-463-4466
Date Made Active in Reports: 10/01/2009	Last EDR Contact: 08/28/2014
Number of Days to Update: 8	Next Scheduled EDR Contact: 12/15/2014
	Data Release Frequency: Annually

### HIST UST: Hazardous Substance Storage Container Database

The Hazardous Substance Storage Container Database is a historical listing of UST sites. Refer to local/county source for current data.

Date of Government Version: 10/15/1990	Source: State Water Resources Control Board
Date Data Arrived at EDR: 01/25/1991	Telephone: 916-341-5851
Date Made Active in Reports: 02/12/1991	Last EDR Contact: 07/26/2001
Number of Days to Update: 18	Next Scheduled EDR Contact: N/A
	Data Release Frequency: No Update Planned

### SWEEPS UST: SWEEPS UST Listing

Statewide Environmental Evaluation and Planning System. This underground storage tank listing was updated and maintained by a company contacted by the SWRCB in the early 1990's. The listing is no longer updated or maintained. The local agency is the contact for more information on a site on the SWEEPS list.

Date of Government Version: 06/01/1994	Source: State Water Resources Control Board
Date Data Arrived at EDR: 07/07/2005	Telephone: N/A
Date Made Active in Reports: 08/11/2005	Last EDR Contact: 06/03/2005
Number of Days to Update: 35	Next Scheduled EDR Contact: N/A
	Data Release Frequency: No Update Planned

## **Local Land Records**

### LIENS 2: CERCLA Lien Information

A Federal CERCLA ('Superfund') lien can exist by operation of law at any site or property at which EPA has spent Superfund monies. These monies are spent to investigate and address releases and threatened releases of contamination. CERCLIS provides information as to the identity of these sites and properties.

# GOVERNMENT RECORDS SEARCHED / DATA CURRENCY TRACKING

Date of Government Version: 02/18/2014  
Date Data Arrived at EDR: 03/18/2014  
Date Made Active in Reports: 04/24/2014  
Number of Days to Update: 37

Source: Environmental Protection Agency  
Telephone: 202-564-6023  
Last EDR Contact: 07/22/2014  
Next Scheduled EDR Contact: 11/10/2014  
Data Release Frequency: Varies

## LIENS: Environmental Liens Listing

A listing of property locations with environmental liens for California where DTSC is a lien holder.

Date of Government Version: 05/05/2014  
Date Data Arrived at EDR: 05/06/2014  
Date Made Active in Reports: 05/19/2014  
Number of Days to Update: 13

Source: Department of Toxic Substances Control  
Telephone: 916-323-3400  
Last EDR Contact: 06/09/2014  
Next Scheduled EDR Contact: 09/22/2014  
Data Release Frequency: Varies

## DEED: Deed Restriction Listing

Site Mitigation and Brownfields Reuse Program Facility Sites with Deed Restrictions & Hazardous Waste Management Program Facility Sites with Deed / Land Use Restriction. The DTSC Site Mitigation and Brownfields Reuse Program (SMBRP) list includes sites cleaned up under the program's oversight and generally does not include current or former hazardous waste facilities that required a hazardous waste facility permit. The list represents deed restrictions that are active. Some sites have multiple deed restrictions. The DTSC Hazardous Waste Management Program (HWMP) has developed a list of current or former hazardous waste facilities that have a recorded land use restriction at the local county recorder's office. The land use restrictions on this list were required by the DTSC HWMP as a result of the presence of hazardous substances that remain on site after the facility (or part of the facility) has been closed or cleaned up. The types of land use restriction include deed notice, deed restriction, or a land use restriction that binds current and future owners.

Date of Government Version: 06/09/2014  
Date Data Arrived at EDR: 06/11/2014  
Date Made Active in Reports: 07/09/2014  
Number of Days to Update: 28

Source: DTSC and SWRCB  
Telephone: 916-323-3400  
Last EDR Contact: 06/11/2014  
Next Scheduled EDR Contact: 09/22/2014  
Data Release Frequency: Semi-Annually

## **Records of Emergency Release Reports**

### HMIRS: Hazardous Materials Information Reporting System

Hazardous Materials Incident Report System. HMIRS contains hazardous material spill incidents reported to DOT.

Date of Government Version: 03/31/2014  
Date Data Arrived at EDR: 04/01/2014  
Date Made Active in Reports: 07/15/2014  
Number of Days to Update: 105

Source: U.S. Department of Transportation  
Telephone: 202-366-4555  
Last EDR Contact: 07/01/2014  
Next Scheduled EDR Contact: 10/13/2014  
Data Release Frequency: Annually

### CHMIRS: California Hazardous Material Incident Report System

California Hazardous Material Incident Reporting System. CHMIRS contains information on reported hazardous material incidents (accidental releases or spills).

Date of Government Version: 02/04/2014  
Date Data Arrived at EDR: 04/29/2014  
Date Made Active in Reports: 05/09/2014  
Number of Days to Update: 10

Source: Office of Emergency Services  
Telephone: 916-845-8400  
Last EDR Contact: 07/28/2014  
Next Scheduled EDR Contact: 11/10/2014  
Data Release Frequency: Varies

### LDS: Land Disposal Sites Listing

The Land Disposal program regulates of waste discharge to land for treatment, storage and disposal in waste management units.

Date of Government Version: 07/30/2014  
Date Data Arrived at EDR: 07/31/2014  
Date Made Active in Reports: 08/22/2014  
Number of Days to Update: 22

Source: State Water Quality Control Board  
Telephone: 866-480-1028  
Last EDR Contact: 07/31/2014  
Next Scheduled EDR Contact: 09/29/2014  
Data Release Frequency: Quarterly



# GOVERNMENT RECORDS SEARCHED / DATA CURRENCY TRACKING

## MCS: Military Cleanup Sites Listing

The State Water Resources Control Board and nine Regional Water Quality Control Boards partner with the Department of Defense (DoD) through the Defense and State Memorandum of Agreement (DSMOA) to oversee the investigation and remediation of water quality issues at military facilities.

Date of Government Version: 07/30/2014	Source: State Water Resources Control Board
Date Data Arrived at EDR: 07/31/2014	Telephone: 866-480-1028
Date Made Active in Reports: 08/25/2014	Last EDR Contact: 07/31/2014
Number of Days to Update: 25	Next Scheduled EDR Contact: 09/29/2014
	Data Release Frequency: Quarterly

## SPILLS 90: SPILLS90 data from FirstSearch

Spills 90 includes those spill and release records available exclusively from FirstSearch databases. Typically, they may include chemical, oil and/or hazardous substance spills recorded after 1990. Duplicate records that are already included in EDR incident and release records are not included in Spills 90.

Date of Government Version: 06/06/2012	Source: FirstSearch
Date Data Arrived at EDR: 01/03/2013	Telephone: N/A
Date Made Active in Reports: 02/22/2013	Last EDR Contact: 01/03/2013
Number of Days to Update: 50	Next Scheduled EDR Contact: N/A
	Data Release Frequency: No Update Planned

## **Other Ascertainable Records**

### RCRA NonGen / NLR: RCRA - Non Generators

RCRAInfo is EPA's comprehensive information system, providing access to data supporting the Resource Conservation and Recovery Act (RCRA) of 1976 and the Hazardous and Solid Waste Amendments (HSWA) of 1984. The database includes selective information on sites which generate, transport, store, treat and/or dispose of hazardous waste as defined by the Resource Conservation and Recovery Act (RCRA). Non-Generators do not presently generate hazardous waste.

Date of Government Version: 03/11/2014	Source: Environmental Protection Agency
Date Data Arrived at EDR: 03/13/2014	Telephone: (415) 495-8895
Date Made Active in Reports: 04/09/2014	Last EDR Contact: 07/02/2014
Number of Days to Update: 27	Next Scheduled EDR Contact: 10/13/2014
	Data Release Frequency: Varies

### DOT OPS: Incident and Accident Data

Department of Transportation, Office of Pipeline Safety Incident and Accident data.

Date of Government Version: 07/31/2012	Source: Department of Transportation, Office of Pipeline Safety
Date Data Arrived at EDR: 08/07/2012	Telephone: 202-366-4595
Date Made Active in Reports: 09/18/2012	Last EDR Contact: 08/06/2014
Number of Days to Update: 42	Next Scheduled EDR Contact: 11/17/2014
	Data Release Frequency: Varies

### DOD: Department of Defense Sites

This data set consists of federally owned or administered lands, administered by the Department of Defense, that have any area equal to or greater than 640 acres of the United States, Puerto Rico, and the U.S. Virgin Islands.

Date of Government Version: 12/31/2005	Source: USGS
Date Data Arrived at EDR: 11/10/2006	Telephone: 888-275-8747
Date Made Active in Reports: 01/11/2007	Last EDR Contact: 07/18/2014
Number of Days to Update: 62	Next Scheduled EDR Contact: 10/27/2014
	Data Release Frequency: Semi-Annually

### FUDS: Formerly Used Defense Sites

The listing includes locations of Formerly Used Defense Sites properties where the US Army Corps of Engineers is actively working or will take necessary cleanup actions.

# GOVERNMENT RECORDS SEARCHED / DATA CURRENCY TRACKING

Date of Government Version: 12/31/2012  
Date Data Arrived at EDR: 02/28/2014  
Date Made Active in Reports: 04/24/2014  
Number of Days to Update: 55

Source: U.S. Army Corps of Engineers  
Telephone: 202-528-4285  
Last EDR Contact: 06/04/2014  
Next Scheduled EDR Contact: 09/22/2014  
Data Release Frequency: Varies

## CONSENT: Superfund (CERCLA) Consent Decrees

Major legal settlements that establish responsibility and standards for cleanup at NPL (Superfund) sites. Released periodically by United States District Courts after settlement by parties to litigation matters.

Date of Government Version: 12/31/2013  
Date Data Arrived at EDR: 01/24/2014  
Date Made Active in Reports: 02/24/2014  
Number of Days to Update: 31

Source: Department of Justice, Consent Decree Library  
Telephone: Varies  
Last EDR Contact: 06/30/2014  
Next Scheduled EDR Contact: 10/13/2014  
Data Release Frequency: Varies

## ROD: Records Of Decision

Record of Decision. ROD documents mandate a permanent remedy at an NPL (Superfund) site containing technical and health information to aid in the cleanup.

Date of Government Version: 11/25/2013  
Date Data Arrived at EDR: 12/12/2013  
Date Made Active in Reports: 02/24/2014  
Number of Days to Update: 74

Source: EPA  
Telephone: 703-416-0223  
Last EDR Contact: 06/10/2014  
Next Scheduled EDR Contact: 09/22/2014  
Data Release Frequency: Annually

## UMTRA: Uranium Mill Tailings Sites

Uranium ore was mined by private companies for federal government use in national defense programs. When the mills shut down, large piles of the sand-like material (mill tailings) remain after uranium has been extracted from the ore. Levels of human exposure to radioactive materials from the piles are low; however, in some cases tailings were used as construction materials before the potential health hazards of the tailings were recognized.

Date of Government Version: 09/14/2010  
Date Data Arrived at EDR: 10/07/2011  
Date Made Active in Reports: 03/01/2012  
Number of Days to Update: 146

Source: Department of Energy  
Telephone: 505-845-0011  
Last EDR Contact: 08/20/2014  
Next Scheduled EDR Contact: 12/08/2014  
Data Release Frequency: Varies

## US MINES: Mines Master Index File

Contains all mine identification numbers issued for mines active or opened since 1971. The data also includes violation information.

Date of Government Version: 01/30/2014  
Date Data Arrived at EDR: 03/05/2014  
Date Made Active in Reports: 07/15/2014  
Number of Days to Update: 132

Source: Department of Labor, Mine Safety and Health Administration  
Telephone: 303-231-5959  
Last EDR Contact: 06/06/2014  
Next Scheduled EDR Contact: 09/15/2014  
Data Release Frequency: Semi-Annually

## TRIS: Toxic Chemical Release Inventory System

Toxic Release Inventory System. TRIS identifies facilities which release toxic chemicals to the air, water and land in reportable quantities under SARA Title III Section 313.

Date of Government Version: 12/31/2011  
Date Data Arrived at EDR: 07/31/2013  
Date Made Active in Reports: 09/13/2013  
Number of Days to Update: 44

Source: EPA  
Telephone: 202-566-0250  
Last EDR Contact: 08/29/2014  
Next Scheduled EDR Contact: 12/08/2014  
Data Release Frequency: Annually

## TSCA: Toxic Substances Control Act

Toxic Substances Control Act. TSCA identifies manufacturers and importers of chemical substances included on the TSCA Chemical Substance Inventory list. It includes data on the production volume of these substances by plant site.

# GOVERNMENT RECORDS SEARCHED / DATA CURRENCY TRACKING

Date of Government Version: 12/31/2006  
Date Data Arrived at EDR: 09/29/2010  
Date Made Active in Reports: 12/02/2010  
Number of Days to Update: 64

Source: EPA  
Telephone: 202-260-5521  
Last EDR Contact: 06/25/2014  
Next Scheduled EDR Contact: 10/06/2014  
Data Release Frequency: Every 4 Years

**FTTS: FIFRA/ TSCA Tracking System - FIFRA (Federal Insecticide, Fungicide, & Rodenticide Act)/TSCA (Toxic Substances Control Act)**  
FTTS tracks administrative cases and pesticide enforcement actions and compliance activities related to FIFRA, TSCA and EPCRA (Emergency Planning and Community Right-to-Know Act). To maintain currency, EDR contacts the Agency on a quarterly basis.

Date of Government Version: 04/09/2009  
Date Data Arrived at EDR: 04/16/2009  
Date Made Active in Reports: 05/11/2009  
Number of Days to Update: 25

Source: EPA/Office of Prevention, Pesticides and Toxic Substances  
Telephone: 202-566-1667  
Last EDR Contact: 08/19/2014  
Next Scheduled EDR Contact: 12/08/2014  
Data Release Frequency: Quarterly

**FTTS INSP: FIFRA/ TSCA Tracking System - FIFRA (Federal Insecticide, Fungicide, & Rodenticide Act)/TSCA (Toxic Substances Control Act)**  
A listing of FIFRA/TSCA Tracking System (FTTS) inspections and enforcements.

Date of Government Version: 04/09/2009  
Date Data Arrived at EDR: 04/16/2009  
Date Made Active in Reports: 05/11/2009  
Number of Days to Update: 25

Source: EPA  
Telephone: 202-566-1667  
Last EDR Contact: 08/19/2014  
Next Scheduled EDR Contact: 12/08/2014  
Data Release Frequency: Quarterly

**HIST FTTS: FIFRA/TSCA Tracking System Administrative Case Listing**

A complete administrative case listing from the FIFRA/TSCA Tracking System (FTTS) for all ten EPA regions. The information was obtained from the National Compliance Database (NCDB). NCDB supports the implementation of FIFRA (Federal Insecticide, Fungicide, and Rodenticide Act) and TSCA (Toxic Substances Control Act). Some EPA regions are now closing out records. Because of that, and the fact that some EPA regions are not providing EPA Headquarters with updated records, it was decided to create a HIST FTTS database. It included records that may not be included in the newer FTTS database updates. This database is no longer updated.

Date of Government Version: 10/19/2006  
Date Data Arrived at EDR: 03/01/2007  
Date Made Active in Reports: 04/10/2007  
Number of Days to Update: 40

Source: Environmental Protection Agency  
Telephone: 202-564-2501  
Last EDR Contact: 12/17/2007  
Next Scheduled EDR Contact: 03/17/2008  
Data Release Frequency: No Update Planned

**HIST FTTS INSP: FIFRA/TSCA Tracking System Inspection & Enforcement Case Listing**

A complete inspection and enforcement case listing from the FIFRA/TSCA Tracking System (FTTS) for all ten EPA regions. The information was obtained from the National Compliance Database (NCDB). NCDB supports the implementation of FIFRA (Federal Insecticide, Fungicide, and Rodenticide Act) and TSCA (Toxic Substances Control Act). Some EPA regions are now closing out records. Because of that, and the fact that some EPA regions are not providing EPA Headquarters with updated records, it was decided to create a HIST FTTS database. It included records that may not be included in the newer FTTS database updates. This database is no longer updated.

Date of Government Version: 10/19/2006  
Date Data Arrived at EDR: 03/01/2007  
Date Made Active in Reports: 04/10/2007  
Number of Days to Update: 40

Source: Environmental Protection Agency  
Telephone: 202-564-2501  
Last EDR Contact: 12/17/2008  
Next Scheduled EDR Contact: 03/17/2008  
Data Release Frequency: No Update Planned

**SSTS: Section 7 Tracking Systems**

Section 7 of the Federal Insecticide, Fungicide and Rodenticide Act, as amended (92 Stat. 829) requires all registered pesticide-producing establishments to submit a report to the Environmental Protection Agency by March 1st each year. Each establishment must report the types and amounts of pesticides, active ingredients and devices being produced, and those having been produced and sold or distributed in the past year.

# GOVERNMENT RECORDS SEARCHED / DATA CURRENCY TRACKING

Date of Government Version: 12/31/2009  
Date Data Arrived at EDR: 12/10/2010  
Date Made Active in Reports: 02/25/2011  
Number of Days to Update: 77

Source: EPA  
Telephone: 202-564-4203  
Last EDR Contact: 07/22/2014  
Next Scheduled EDR Contact: 11/10/2014  
Data Release Frequency: Annually

## ICIS: Integrated Compliance Information System

The Integrated Compliance Information System (ICIS) supports the information needs of the national enforcement and compliance program as well as the unique needs of the National Pollutant Discharge Elimination System (NPDES) program.

Date of Government Version: 05/06/2014  
Date Data Arrived at EDR: 05/16/2014  
Date Made Active in Reports: 06/17/2014  
Number of Days to Update: 32

Source: Environmental Protection Agency  
Telephone: 202-564-5088  
Last EDR Contact: 10/09/2014  
Next Scheduled EDR Contact: 10/27/2014  
Data Release Frequency: Quarterly

## PADS: PCB Activity Database System

PCB Activity Database. PADS Identifies generators, transporters, commercial storers and/or brokers and disposers of PCB's who are required to notify the EPA of such activities.

Date of Government Version: 06/01/2013  
Date Data Arrived at EDR: 07/17/2013  
Date Made Active in Reports: 11/01/2013  
Number of Days to Update: 107

Source: EPA  
Telephone: 202-566-0500  
Last EDR Contact: 07/18/2014  
Next Scheduled EDR Contact: 10/27/2014  
Data Release Frequency: Annually

## MLTS: Material Licensing Tracking System

MLTS is maintained by the Nuclear Regulatory Commission and contains a list of approximately 8,100 sites which possess or use radioactive materials and which are subject to NRC licensing requirements. To maintain currency, EDR contacts the Agency on a quarterly basis.

Date of Government Version: 07/22/2013  
Date Data Arrived at EDR: 08/02/2013  
Date Made Active in Reports: 11/01/2013  
Number of Days to Update: 91

Source: Nuclear Regulatory Commission  
Telephone: 301-415-7169  
Last EDR Contact: 06/05/2014  
Next Scheduled EDR Contact: 09/22/2014  
Data Release Frequency: Quarterly

## RADINFO: Radiation Information Database

The Radiation Information Database (RADINFO) contains information about facilities that are regulated by U.S. Environmental Protection Agency (EPA) regulations for radiation and radioactivity.

Date of Government Version: 07/07/2014  
Date Data Arrived at EDR: 07/10/2014  
Date Made Active in Reports: 07/28/2014  
Number of Days to Update: 18

Source: Environmental Protection Agency  
Telephone: 202-343-9775  
Last EDR Contact: 07/10/2014  
Next Scheduled EDR Contact: 10/20/2014  
Data Release Frequency: Quarterly

## FINDS: Facility Index System/Facility Registry System

Facility Index System. FINDS contains both facility information and 'pointers' to other sources that contain more detail. EDR includes the following FINDS databases in this report: PCS (Permit Compliance System), AIRS (Aerometric Information Retrieval System), DOCKET (Enforcement Docket used to manage and track information on civil judicial enforcement cases for all environmental statutes), FURS (Federal Underground Injection Control), C-DOCKET (Criminal Docket System used to track criminal enforcement actions for all environmental statutes), FFIS (Federal Facilities Information System), STATE (State Environmental Laws and Statutes), and PADS (PCB Activity Data System).

Date of Government Version: 11/18/2013  
Date Data Arrived at EDR: 02/27/2014  
Date Made Active in Reports: 03/12/2014  
Number of Days to Update: 13

Source: EPA  
Telephone: (415) 947-8000  
Last EDR Contact: 06/13/2014  
Next Scheduled EDR Contact: 09/22/2014  
Data Release Frequency: Quarterly

# GOVERNMENT RECORDS SEARCHED / DATA CURRENCY TRACKING

## RAATS: RCRA Administrative Action Tracking System

RCRA Administration Action Tracking System. RAATS contains records based on enforcement actions issued under RCRA pertaining to major violators and includes administrative and civil actions brought by the EPA. For administration actions after September 30, 1995, data entry in the RAATS database was discontinued. EPA will retain a copy of the database for historical records. It was necessary to terminate RAATS because a decrease in agency resources made it impossible to continue to update the information contained in the database.

Date of Government Version: 04/17/1995	Source: EPA
Date Data Arrived at EDR: 07/03/1995	Telephone: 202-564-4104
Date Made Active in Reports: 08/07/1995	Last EDR Contact: 06/02/2008
Number of Days to Update: 35	Next Scheduled EDR Contact: 09/01/2008
	Data Release Frequency: No Update Planned

## RMP: Risk Management Plans

When Congress passed the Clean Air Act Amendments of 1990, it required EPA to publish regulations and guidance for chemical accident prevention at facilities using extremely hazardous substances. The Risk Management Program Rule (RMP Rule) was written to implement Section 112(r) of these amendments. The rule, which built upon existing industry codes and standards, requires companies of all sizes that use certain flammable and toxic substances to develop a Risk Management Program, which includes a(n): Hazard assessment that details the potential effects of an accidental release, an accident history of the last five years, and an evaluation of worst-case and alternative accidental releases; Prevention program that includes safety precautions and maintenance, monitoring, and employee training measures; and Emergency response program that spells out emergency health care, employee training measures and procedures for informing the public and response agencies (e.g the fire department) should an accident occur.

Date of Government Version: 04/01/2014	Source: Environmental Protection Agency
Date Data Arrived at EDR: 05/23/2014	Telephone: 202-564-8600
Date Made Active in Reports: 07/28/2014	Last EDR Contact: 07/22/2014
Number of Days to Update: 66	Next Scheduled EDR Contact: 11/10/2014
	Data Release Frequency: Varies

## BRS: Biennial Reporting System

The Biennial Reporting System is a national system administered by the EPA that collects data on the generation and management of hazardous waste. BRS captures detailed data from two groups: Large Quantity Generators (LQG) and Treatment, Storage, and Disposal Facilities.

Date of Government Version: 12/31/2011	Source: EPA/NTIS
Date Data Arrived at EDR: 02/26/2013	Telephone: 800-424-9346
Date Made Active in Reports: 04/19/2013	Last EDR Contact: 08/29/2014
Number of Days to Update: 52	Next Scheduled EDR Contact: 12/08/2014
	Data Release Frequency: Biennially

## CA BOND EXP. PLAN: Bond Expenditure Plan

Department of Health Services developed a site-specific expenditure plan as the basis for an appropriation of Hazardous Substance Cleanup Bond Act funds. It is not updated.

Date of Government Version: 01/01/1989	Source: Department of Health Services
Date Data Arrived at EDR: 07/27/1994	Telephone: 916-255-2118
Date Made Active in Reports: 08/02/1994	Last EDR Contact: 05/31/1994
Number of Days to Update: 6	Next Scheduled EDR Contact: N/A
	Data Release Frequency: No Update Planned

## UIC: UIC Listing

A listing of wells identified as underground injection wells, in the California Oil and Gas Wells database.

Date of Government Version: 01/15/2014	Source: Department of Conservation
Date Data Arrived at EDR: 03/18/2014	Telephone: 916-445-2408
Date Made Active in Reports: 04/24/2014	Last EDR Contact: 06/20/2014
Number of Days to Update: 37	Next Scheduled EDR Contact: 09/29/2014
	Data Release Frequency: Varies

# GOVERNMENT RECORDS SEARCHED / DATA CURRENCY TRACKING

## NPDES: NPDES Permits Listing

A listing of NPDES permits, including stormwater.

Date of Government Version: 05/19/2014	Source: State Water Resources Control Board
Date Data Arrived at EDR: 05/20/2014	Telephone: 916-445-9379
Date Made Active in Reports: 05/28/2014	Last EDR Contact: 05/20/2014
Number of Days to Update: 8	Next Scheduled EDR Contact: 09/01/2014
	Data Release Frequency: Quarterly

## CORTESE: "Cortese" Hazardous Waste & Substances Sites List

The sites for the list are designated by the State Water Resource Control Board (LUST), the Integrated Waste Board (SWF/LS), and the Department of Toxic Substances Control (Cal-Sites).

Date of Government Version: 06/30/2014	Source: CAL EPA/Office of Emergency Information
Date Data Arrived at EDR: 07/01/2014	Telephone: 916-323-3400
Date Made Active in Reports: 07/28/2014	Last EDR Contact: 07/01/2014
Number of Days to Update: 27	Next Scheduled EDR Contact: 10/13/2014
	Data Release Frequency: Quarterly

## HIST CORTESE: Hazardous Waste & Substance Site List

The sites for the list are designated by the State Water Resource Control Board [LUST], the Integrated Waste Board [SWF/LS], and the Department of Toxic Substances Control [CAL SITES]. This listing is no longer updated by the state agency.

Date of Government Version: 04/01/2001	Source: Department of Toxic Substances Control
Date Data Arrived at EDR: 01/22/2009	Telephone: 916-323-3400
Date Made Active in Reports: 04/08/2009	Last EDR Contact: 01/22/2009
Number of Days to Update: 76	Next Scheduled EDR Contact: N/A
	Data Release Frequency: No Update Planned

## NOTIFY 65: Proposition 65 Records

Listings of all Proposition 65 incidents reported to counties by the State Water Resources Control Board and the Regional Water Quality Control Board. This database is no longer updated by the reporting agency.

Date of Government Version: 10/21/1993	Source: State Water Resources Control Board
Date Data Arrived at EDR: 11/01/1993	Telephone: 916-445-3846
Date Made Active in Reports: 11/19/1993	Last EDR Contact: 06/17/2014
Number of Days to Update: 18	Next Scheduled EDR Contact: 10/06/2014
	Data Release Frequency: No Update Planned

## DRYCLEANERS: Cleaner Facilities

A list of drycleaner related facilities that have EPA ID numbers. These are facilities with certain SIC codes: power laundries, family and commercial; garment pressing and cleaner's agents; linen supply; coin-operated laundries and cleaning; drycleaning plants, except rugs; carpet and upholster cleaning; industrial launderers; laundry and garment services.

Date of Government Version: 06/28/2014	Source: Department of Toxic Substance Control
Date Data Arrived at EDR: 07/03/2014	Telephone: 916-327-4498
Date Made Active in Reports: 08/21/2014	Last EDR Contact: 06/09/2014
Number of Days to Update: 49	Next Scheduled EDR Contact: 09/22/2014
	Data Release Frequency: Annually

## WIP: Well Investigation Program Case List

Well Investigation Program case in the San Gabriel and San Fernando Valley area.

Date of Government Version: 07/03/2009	Source: Los Angeles Water Quality Control Board
Date Data Arrived at EDR: 07/21/2009	Telephone: 213-576-6726
Date Made Active in Reports: 08/03/2009	Last EDR Contact: 06/25/2014
Number of Days to Update: 13	Next Scheduled EDR Contact: 10/13/2014
	Data Release Frequency: Varies

# GOVERNMENT RECORDS SEARCHED / DATA CURRENCY TRACKING

## ENF: Enforcement Action Listing

A listing of Water Board Enforcement Actions. Formal is everything except Oral/Verbal Communication, Notice of Violation, Expedited Payment Letter, and Staff Enforcement Letter.

Date of Government Version: 05/30/2014	Source: State Water Resources Control Board
Date Data Arrived at EDR: 05/30/2014	Telephone: 916-445-9379
Date Made Active in Reports: 07/07/2014	Last EDR Contact: 08/08/2014
Number of Days to Update: 38	Next Scheduled EDR Contact: 11/10/2014
	Data Release Frequency: Varies

## HAZNET: Facility and Manifest Data

Facility and Manifest Data. The data is extracted from the copies of hazardous waste manifests received each year by the DTSC. The annual volume of manifests is typically 700,000 - 1,000,000 annually, representing approximately 350,000 - 500,000 shipments. Data are from the manifests submitted without correction, and therefore many contain some invalid values for data elements such as generator ID, TSD ID, waste category, and disposal method.

Date of Government Version: 12/31/2012	Source: California Environmental Protection Agency
Date Data Arrived at EDR: 07/16/2013	Telephone: 916-255-1136
Date Made Active in Reports: 08/26/2013	Last EDR Contact: 07/18/2014
Number of Days to Update: 41	Next Scheduled EDR Contact: 10/27/2014
	Data Release Frequency: Annually

## EMI: Emissions Inventory Data

Toxics and criteria pollutant emissions data collected by the ARB and local air pollution agencies.

Date of Government Version: 12/31/2012	Source: California Air Resources Board
Date Data Arrived at EDR: 03/25/2014	Telephone: 916-322-2990
Date Made Active in Reports: 04/28/2014	Last EDR Contact: 06/26/2014
Number of Days to Update: 34	Next Scheduled EDR Contact: 10/06/2014
	Data Release Frequency: Varies

## INDIAN RESERV: Indian Reservations

This map layer portrays Indian administered lands of the United States that have any area equal to or greater than 640 acres.

Date of Government Version: 12/31/2005	Source: USGS
Date Data Arrived at EDR: 12/08/2006	Telephone: 202-208-3710
Date Made Active in Reports: 01/11/2007	Last EDR Contact: 07/18/2014
Number of Days to Update: 34	Next Scheduled EDR Contact: 10/27/2014
	Data Release Frequency: Semi-Annually

## SCRD DRYCLEANERS: State Coalition for Remediation of Drycleaners Listing

The State Coalition for Remediation of Drycleaners was established in 1998, with support from the U.S. EPA Office of Superfund Remediation and Technology Innovation. It is comprised of representatives of states with established drycleaner remediation programs. Currently the member states are Alabama, Connecticut, Florida, Illinois, Kansas, Minnesota, Missouri, North Carolina, Oregon, South Carolina, Tennessee, Texas, and Wisconsin.

Date of Government Version: 03/07/2011	Source: Environmental Protection Agency
Date Data Arrived at EDR: 03/09/2011	Telephone: 615-532-8599
Date Made Active in Reports: 05/02/2011	Last EDR Contact: 07/25/2014
Number of Days to Update: 54	Next Scheduled EDR Contact: 11/03/2014
	Data Release Frequency: Varies

## Financial Assurance 1: Financial Assurance Information Listing

Financial Assurance information

Date of Government Version: 05/05/2014	Source: Department of Toxic Substances Control
Date Data Arrived at EDR: 05/14/2014	Telephone: 916-255-3628
Date Made Active in Reports: 05/22/2014	Last EDR Contact: 07/25/2014
Number of Days to Update: 8	Next Scheduled EDR Contact: 11/10/2014
	Data Release Frequency: Varies

# GOVERNMENT RECORDS SEARCHED / DATA CURRENCY TRACKING

## Financial Assurance 2: Financial Assurance Information Listing

A listing of financial assurance information for solid waste facilities. Financial assurance is intended to ensure that resources are available to pay for the cost of closure, post-closure care, and corrective measures if the owner or operator of a regulated facility is unable or unwilling to pay.

Date of Government Version: 05/19/2014	Source: California Integrated Waste Management Board
Date Data Arrived at EDR: 05/20/2014	Telephone: 916-341-6066
Date Made Active in Reports: 05/22/2014	Last EDR Contact: 08/14/2014
Number of Days to Update: 2	Next Scheduled EDR Contact: 12/01/2014
	Data Release Frequency: Varies

## EPA WATCH LIST: EPA WATCH LIST

EPA maintains a "Watch List" to facilitate dialogue between EPA, state and local environmental agencies on enforcement matters relating to facilities with alleged violations identified as either significant or high priority. Being on the Watch List does not mean that the facility has actually violated the law only that an investigation by EPA or a state or local environmental agency has led those organizations to allege that an unproven violation has in fact occurred. Being on the Watch List does not represent a higher level of concern regarding the alleged violations that were detected, but instead indicates cases requiring additional dialogue between EPA, state and local agencies - primarily because of the length of time the alleged violation has gone unaddressed or unresolved.

Date of Government Version: 08/30/2013	Source: Environmental Protection Agency
Date Data Arrived at EDR: 03/21/2014	Telephone: 617-520-3000
Date Made Active in Reports: 06/17/2014	Last EDR Contact: 08/15/2014
Number of Days to Update: 88	Next Scheduled EDR Contact: 11/24/2014
	Data Release Frequency: Quarterly

## LEAD SMELTER 1: Lead Smelter Sites

A listing of former lead smelter site locations.

Date of Government Version: 06/04/2014	Source: Environmental Protection Agency
Date Data Arrived at EDR: 06/12/2014	Telephone: 703-603-8787
Date Made Active in Reports: 07/28/2014	Last EDR Contact: 07/01/2014
Number of Days to Update: 46	Next Scheduled EDR Contact: 10/20/2014
	Data Release Frequency: Varies

## LEAD SMELTER 2: Lead Smelter Sites

A list of several hundred sites in the U.S. where secondary lead smelting was done from 1931 and 1964. These sites may pose a threat to public health through ingestion or inhalation of contaminated soil or dust

Date of Government Version: 04/05/2001	Source: American Journal of Public Health
Date Data Arrived at EDR: 10/27/2010	Telephone: 703-305-6451
Date Made Active in Reports: 12/02/2010	Last EDR Contact: 12/02/2009
Number of Days to Update: 36	Next Scheduled EDR Contact: N/A
	Data Release Frequency: No Update Planned

## PCB TRANSFORMER: PCB Transformer Registration Database

The database of PCB transformer registrations that includes all PCB registration submittals.

Date of Government Version: 02/01/2011	Source: Environmental Protection Agency
Date Data Arrived at EDR: 10/19/2011	Telephone: 202-566-0517
Date Made Active in Reports: 01/10/2012	Last EDR Contact: 08/01/2014
Number of Days to Update: 83	Next Scheduled EDR Contact: 11/10/2014
	Data Release Frequency: Varies

## PRP: Potentially Responsible Parties

A listing of verified Potentially Responsible Parties

Date of Government Version: 04/15/2013	Source: EPA
Date Data Arrived at EDR: 07/03/2013	Telephone: 202-564-6023
Date Made Active in Reports: 09/13/2013	Last EDR Contact: 07/01/2014
Number of Days to Update: 72	Next Scheduled EDR Contact: 10/13/2014
	Data Release Frequency: Quarterly



## GOVERNMENT RECORDS SEARCHED / DATA CURRENCY TRACKING

### 2020 COR ACTION: 2020 Corrective Action Program List

The EPA has set ambitious goals for the RCRA Corrective Action program by creating the 2020 Corrective Action Universe. This RCRA cleanup baseline includes facilities expected to need corrective action. The 2020 universe contains a wide variety of sites. Some properties are heavily contaminated while others were contaminated but have since been cleaned up. Still others have not been fully investigated yet, and may require little or no remediation. Inclusion in the 2020 Universe does not necessarily imply failure on the part of a facility to meet its RCRA obligations.

Date of Government Version: 11/11/2011	Source: Environmental Protection Agency
Date Data Arrived at EDR: 05/18/2012	Telephone: 703-308-4044
Date Made Active in Reports: 05/25/2012	Last EDR Contact: 08/15/2014
Number of Days to Update: 7	Next Scheduled EDR Contact: 11/24/2014
	Data Release Frequency: Varies

### COAL ASH EPA: Coal Combustion Residues Surface Impoundments List

A listing of coal combustion residues surface impoundments with high hazard potential ratings.

Date of Government Version: 03/14/2014	Source: Environmental Protection Agency
Date Data Arrived at EDR: 06/11/2014	Telephone: N/A
Date Made Active in Reports: 07/28/2014	Last EDR Contact: 06/11/2014
Number of Days to Update: 47	Next Scheduled EDR Contact: 09/22/2014
	Data Release Frequency: Varies

### US FIN ASSUR: Financial Assurance Information

All owners and operators of facilities that treat, store, or dispose of hazardous waste are required to provide proof that they will have sufficient funds to pay for the clean up, closure, and post-closure care of their facilities.

Date of Government Version: 06/19/2014	Source: Environmental Protection Agency
Date Data Arrived at EDR: 06/20/2014	Telephone: 202-566-1917
Date Made Active in Reports: 07/28/2014	Last EDR Contact: 08/14/2014
Number of Days to Update: 38	Next Scheduled EDR Contact: 12/01/2014
	Data Release Frequency: Quarterly

### US AIRS MINOR: Air Facility System Data

A listing of minor source facilities.

Date of Government Version: 10/23/2013	Source: EPA
Date Data Arrived at EDR: 11/06/2013	Telephone: 202-564-2496
Date Made Active in Reports: 12/06/2013	Last EDR Contact: 06/25/2014
Number of Days to Update: 30	Next Scheduled EDR Contact: 10/13/2014
	Data Release Frequency: Annually

### US AIRS (AFS): Aerometric Information Retrieval System Facility Subsystem (AFS)

The database is a sub-system of Aerometric Information Retrieval System (AIRS). AFS contains compliance data on air pollution point sources regulated by the U.S. EPA and/or state and local air regulatory agencies. This information comes from source reports by various stationary sources of air pollution, such as electric power plants, steel mills, factories, and universities, and provides information about the air pollutants they produce. Action, air program, air program pollutant, and general level plant data. It is used to track emissions and compliance data from industrial plants.

Date of Government Version: 10/23/2013	Source: EPA
Date Data Arrived at EDR: 11/06/2013	Telephone: 202-564-2496
Date Made Active in Reports: 12/06/2013	Last EDR Contact: 06/25/2014
Number of Days to Update: 30	Next Scheduled EDR Contact: 10/13/2014
	Data Release Frequency: Annually

### WDS: Waste Discharge System

Sites which have been issued waste discharge requirements.

Date of Government Version: 06/19/2007	Source: State Water Resources Control Board
Date Data Arrived at EDR: 06/20/2007	Telephone: 916-341-5227
Date Made Active in Reports: 06/29/2007	Last EDR Contact: 08/19/2014
Number of Days to Update: 9	Next Scheduled EDR Contact: 12/08/2014
	Data Release Frequency: Quarterly

# GOVERNMENT RECORDS SEARCHED / DATA CURRENCY TRACKING

## HWP: EnviroStor Permitted Facilities Listing

Detailed information on permitted hazardous waste facilities and corrective action ("cleanups") tracked in EnviroStor.

Date of Government Version: 05/27/2014	Source: Department of Toxic Substances Control
Date Data Arrived at EDR: 05/28/2014	Telephone: 916-323-3400
Date Made Active in Reports: 07/07/2014	Last EDR Contact: 08/26/2014
Number of Days to Update: 40	Next Scheduled EDR Contact: 12/08/2014
	Data Release Frequency: Quarterly

## HWT: Registered Hazardous Waste Transporter Database

A listing of hazardous waste transporters. In California, unless specifically exempted, it is unlawful for any person to transport hazardous wastes unless the person holds a valid registration issued by DTSC. A hazardous waste transporter registration is valid for one year and is assigned a unique registration number.

Date of Government Version: 07/14/2014	Source: Department of Toxic Substances Control
Date Data Arrived at EDR: 07/15/2014	Telephone: 916-440-7145
Date Made Active in Reports: 07/28/2014	Last EDR Contact: 07/15/2014
Number of Days to Update: 13	Next Scheduled EDR Contact: 10/27/2014
	Data Release Frequency: Quarterly

## MWMP: Medical Waste Management Program Listing

The Medical Waste Management Program (MWMP) ensures the proper handling and disposal of medical waste by permitting and inspecting medical waste Offsite Treatment Facilities (PDF) and Transfer Stations (PDF) throughout the state. MWMP also oversees all Medical Waste Transporters.

Date of Government Version: 05/23/2014	Source: Department of Public Health
Date Data Arrived at EDR: 06/13/2014	Telephone: 916-558-1784
Date Made Active in Reports: 07/09/2014	Last EDR Contact: 06/09/2014
Number of Days to Update: 26	Next Scheduled EDR Contact: 09/22/2014
	Data Release Frequency: Varies

## COAL ASH DOE: Sleam-Electric Plan Operation Data

A listing of power plants that store ash in surface ponds.

Date of Government Version: 12/31/2005	Source: Department of Energy
Date Data Arrived at EDR: 08/07/2009	Telephone: 202-586-8719
Date Made Active in Reports: 10/22/2009	Last EDR Contact: 07/18/2014
Number of Days to Update: 76	Next Scheduled EDR Contact: 10/27/2014
	Data Release Frequency: Varies

## FEDLAND: Federal and Indian Lands

Federally and Indian administrated lands of the United States. Lands included are administrated by: Army Corps of Engineers, Bureau of Reclamation, National Wild and Scenic River, National Wildlife Refuge, Public Domain Land, Wilderness, Wilderness Study Area, Wildlife Management Area, Bureau of Indian Affairs, Bureau of Land Management, Department of Justice, Forest Service, Fish and Wildlife Service, National Park Service.

Date of Government Version: 12/31/2005	Source: U.S. Geological Survey
Date Data Arrived at EDR: 02/06/2006	Telephone: 888-275-8747
Date Made Active in Reports: 01/11/2007	Last EDR Contact: 07/18/2014
Number of Days to Update: 339	Next Scheduled EDR Contact: 10/27/2014
	Data Release Frequency: N/A

## PROC: Certified Processors Database

A listing of certified processors.

Date of Government Version: 06/16/2014	Source: Department of Conservation
Date Data Arrived at EDR: 06/17/2014	Telephone: 916-323-3836
Date Made Active in Reports: 07/10/2014	Last EDR Contact: 06/17/2014
Number of Days to Update: 23	Next Scheduled EDR Contact: 09/29/2014
	Data Release Frequency: Quarterly

# GOVERNMENT RECORDS SEARCHED / DATA CURRENCY TRACKING

## EDR HIGH RISK HISTORICAL RECORDS

### *EDR Exclusive Records*

#### EDR MGP: EDR Proprietary Manufactured Gas Plants

The EDR Proprietary Manufactured Gas Plant Database includes records of coal gas plants (manufactured gas plants) compiled by EDR's researchers. Manufactured gas sites were used in the United States from the 1800's to 1950's to produce a gas that could be distributed and used as fuel. These plants used whale oil, rosin, coal, or a mixture of coal, oil, and water that also produced a significant amount of waste. Many of the byproducts of the gas production, such as coal tar (oily waste containing volatile and non-volatile chemicals), sludges, oils and other compounds are potentially hazardous to human health and the environment. The byproduct from this process was frequently disposed of directly at the plant site and can remain or spread slowly, serving as a continuous source of soil and groundwater contamination.

Date of Government Version: N/A  
Date Data Arrived at EDR: N/A  
Date Made Active in Reports: N/A  
Number of Days to Update: N/A

Source: EDR, Inc.  
Telephone: N/A  
Last EDR Contact: N/A  
Next Scheduled EDR Contact: N/A  
Data Release Frequency: No Update Planned

#### EDR US Hist Auto Stat: EDR Exclusive Historic Gas Stations

EDR has searched selected national collections of business directories and has collected listings of potential gas station/filling station/service station sites that were available to EDR researchers. EDR's review was limited to those categories of sources that might, in EDR's opinion, include gas station/filling station/service station establishments. The categories reviewed included, but were not limited to gas, gas station, gasoline station, filling station, auto, automobile repair, auto service station, service station, etc. This database falls within a category of information EDR classifies as "High Risk Historical Records", or HRHR. EDR's HRHR effort presents unique and sometimes proprietary data about past sites and operations that typically create environmental concerns, but may not show up in current government records searches.

Date of Government Version: N/A  
Date Data Arrived at EDR: N/A  
Date Made Active in Reports: N/A  
Number of Days to Update: N/A

Source: EDR, Inc.  
Telephone: N/A  
Last EDR Contact: N/A  
Next Scheduled EDR Contact: N/A  
Data Release Frequency: Varies

#### EDR US Hist Cleaners: EDR Exclusive Historic Dry Cleaners

EDR has searched selected national collections of business directories and has collected listings of potential dry cleaner sites that were available to EDR researchers. EDR's review was limited to those categories of sources that might, in EDR's opinion, include dry cleaning establishments. The categories reviewed included, but were not limited to dry cleaners, cleaners, laundry, laundromat, cleaning/laundry, wash & dry etc. This database falls within a category of information EDR classifies as "High Risk Historical Records", or HRHR. EDR's HRHR effort presents unique and sometimes proprietary data about past sites and operations that typically create environmental concerns, but may not show up in current government records searches.

Date of Government Version: N/A  
Date Data Arrived at EDR: N/A  
Date Made Active in Reports: N/A  
Number of Days to Update: N/A

Source: EDR, Inc.  
Telephone: N/A  
Last EDR Contact: N/A  
Next Scheduled EDR Contact: N/A  
Data Release Frequency: Varies

## EDR RECOVERED GOVERNMENT ARCHIVES

### *Exclusive Recovered Govt. Archives*

#### RGA LF: Recovered Government Archive Solid Waste Facilities List

The EDR Recovered Government Archive Landfill database provides a list of landfills derived from historical databases and includes many records that no longer appear in current government lists. Compiled from Records formerly available from the Department of Resources Recycling and Recovery in California.

# GOVERNMENT RECORDS SEARCHED / DATA CURRENCY TRACKING

Date of Government Version: N/A  
Date Data Arrived at EDR: 07/01/2013  
Date Made Active in Reports: 01/13/2014  
Number of Days to Update: 196

Source: Department of Resources Recycling and Recovery  
Telephone: N/A  
Last EDR Contact: 06/01/2012  
Next Scheduled EDR Contact: N/A  
Data Release Frequency: Varies

## RGA LUST: Recovered Government Archive Leaking Underground Storage Tank

The EDR Recovered Government Archive Leaking Underground Storage Tank database provides a list of LUST incidents derived from historical databases and includes many records that no longer appear in current government lists. Compiled from Records formerly available from the State Water Resources Control Board in California.

Date of Government Version: N/A  
Date Data Arrived at EDR: 07/01/2013  
Date Made Active in Reports: 12/30/2013  
Number of Days to Update: 182

Source: State Water Resources Control Board  
Telephone: N/A  
Last EDR Contact: 06/01/2012  
Next Scheduled EDR Contact: N/A  
Data Release Frequency: Varies

## COUNTY RECORDS

### ALAMEDA COUNTY:

#### Contaminated Sites

A listing of contaminated sites overseen by the Toxic Release Program (oil and groundwater contamination from chemical releases and spills) and the Leaking Underground Storage Tank Program (soil and ground water contamination from leaking petroleum USTs).

Date of Government Version: 04/22/2014  
Date Data Arrived at EDR: 04/24/2014  
Date Made Active in Reports: 05/09/2014  
Number of Days to Update: 15

Source: Alameda County Environmental Health Services  
Telephone: 510-567-6700  
Last EDR Contact: 06/30/2014  
Next Scheduled EDR Contact: 10/13/2014  
Data Release Frequency: Semi-Annually

#### Underground Tanks

Underground storage tank sites located in Alameda county.

Date of Government Version: 07/25/2014  
Date Data Arrived at EDR: 07/28/2014  
Date Made Active in Reports: 08/20/2014  
Number of Days to Update: 23

Source: Alameda County Environmental Health Services  
Telephone: 510-567-6700  
Last EDR Contact: 06/30/2014  
Next Scheduled EDR Contact: 10/13/2014  
Data Release Frequency: Semi-Annually

### AMADOR COUNTY:

#### CUPA Facility List

Cupa Facility List

Date of Government Version: 07/23/2014  
Date Data Arrived at EDR: 06/26/2014  
Date Made Active in Reports: 07/25/2014  
Number of Days to Update: 29

Source: Amador County Environmental Health  
Telephone: 209-223-6439  
Last EDR Contact: 06/19/2014  
Next Scheduled EDR Contact: 09/22/2014  
Data Release Frequency: Varies

### BUTTE COUNTY:

#### CUPA Facility Listing

Cupa facility list.

# GOVERNMENT RECORDS SEARCHED / DATA CURRENCY TRACKING

Date of Government Version: 08/01/2013  
Date Data Arrived at EDR: 08/02/2013  
Date Made Active in Reports: 08/22/2013  
Number of Days to Update: 20

Source: Public Health Department  
Telephone: 530-538-7149  
Last EDR Contact: 07/08/2014  
Next Scheduled EDR Contact: 10/27/2014  
Data Release Frequency: No Update Planned

## CALVERAS COUNTY:

### CUPA Facility Listing Cupa Facility Listing

Date of Government Version: 07/02/2014  
Date Data Arrived at EDR: 07/03/2014  
Date Made Active in Reports: 07/30/2014  
Number of Days to Update: 27

Source: Calveras County Environmental Health  
Telephone: 209-754-6399  
Last EDR Contact: 06/26/2014  
Next Scheduled EDR Contact: 10/13/2014  
Data Release Frequency: Quarterly

## COLUSA COUNTY:

### CUPA Facility List Cupa facility list.

Date of Government Version: 06/11/2014  
Date Data Arrived at EDR: 06/13/2014  
Date Made Active in Reports: 07/07/2014  
Number of Days to Update: 24

Source: Health & Human Services  
Telephone: 530-458-0396  
Last EDR Contact: 08/08/2014  
Next Scheduled EDR Contact: 11/24/2014  
Data Release Frequency: Varies

## CONTRA COSTA COUNTY:

### Site List

List includes sites from the underground tank, hazardous waste generator and business plan/2185 programs.

Date of Government Version: 02/24/2014  
Date Data Arrived at EDR: 02/25/2014  
Date Made Active in Reports: 03/18/2014  
Number of Days to Update: 21

Source: Contra Costa Health Services Department  
Telephone: 925-646-2286  
Last EDR Contact: 08/05/2014  
Next Scheduled EDR Contact: 11/17/2014  
Data Release Frequency: Semi-Annually

## DEL NORTE COUNTY:

### CUPA Facility List Cupa Facility list

Date of Government Version: 05/05/2014  
Date Data Arrived at EDR: 05/06/2014  
Date Made Active in Reports: 05/13/2014  
Number of Days to Update: 7

Source: Del Norte County Environmental Health Division  
Telephone: 707-465-0426  
Last EDR Contact: 07/30/2014  
Next Scheduled EDR Contact: 11/17/2014  
Data Release Frequency: Varies

## EL DORADO COUNTY:

### CUPA Facility List CUPA facility list.

# GOVERNMENT RECORDS SEARCHED / DATA CURRENCY TRACKING

Date of Government Version: 05/29/2014  
Date Data Arrived at EDR: 05/30/2014  
Date Made Active in Reports: 07/07/2014  
Number of Days to Update: 38

Source: El Dorado County Environmental Management Department  
Telephone: 530-621-6623  
Last EDR Contact: 08/05/2014  
Next Scheduled EDR Contact: 11/17/2014  
Data Release Frequency: Varies

## FRESNO COUNTY:

### CUPA Resources List

Certified Unified Program Agency. CUPA's are responsible for implementing a unified hazardous materials and hazardous waste management regulatory program. The agency provides oversight of businesses that deal with hazardous materials, operate underground storage tanks or aboveground storage tanks.

Date of Government Version: 06/30/2014  
Date Data Arrived at EDR: 07/15/2014  
Date Made Active in Reports: 08/19/2014  
Number of Days to Update: 35

Source: Dept. of Community Health  
Telephone: 559-445-3271  
Last EDR Contact: 07/11/2014  
Next Scheduled EDR Contact: 10/27/2014  
Data Release Frequency: Semi-Annually

## HUMBOLDT COUNTY:

### CUPA Facility List

CUPA facility list.

Date of Government Version: 06/09/2014  
Date Data Arrived at EDR: 06/11/2014  
Date Made Active in Reports: 07/07/2014  
Number of Days to Update: 26

Source: Humboldt County Environmental Health  
Telephone: N/A  
Last EDR Contact: 08/20/2014  
Next Scheduled EDR Contact: 12/08/2014  
Data Release Frequency: Varies

## IMPERIAL COUNTY:

### CUPA Facility List

Cupa facility list.

Date of Government Version: 04/28/2014  
Date Data Arrived at EDR: 04/30/2014  
Date Made Active in Reports: 05/13/2014  
Number of Days to Update: 13

Source: San Diego Border Field Office  
Telephone: 760-339-2777  
Last EDR Contact: 07/25/2014  
Next Scheduled EDR Contact: 11/10/2014  
Data Release Frequency: Varies

## INYO COUNTY:

### CUPA Facility List

Cupa facility list.

Date of Government Version: 09/10/2013  
Date Data Arrived at EDR: 09/11/2013  
Date Made Active in Reports: 10/14/2013  
Number of Days to Update: 33

Source: Inyo County Environmental Health Services  
Telephone: 760-878-0238  
Last EDR Contact: 08/20/2014  
Next Scheduled EDR Contact: 12/08/2014  
Data Release Frequency: Varies

## KERN COUNTY:

# GOVERNMENT RECORDS SEARCHED / DATA CURRENCY TRACKING

## Underground Storage Tank Sites & Tank Listing Kern County Sites and Tanks Listing.

Date of Government Version: 08/31/2010  
Date Data Arrived at EDR: 09/01/2010  
Date Made Active in Reports: 09/30/2010  
Number of Days to Update: 29

Source: Kern County Environment Health Services Department  
Telephone: 661-862-8700  
Last EDR Contact: 08/08/2014  
Next Scheduled EDR Contact: 11/24/2014  
Data Release Frequency: Quarterly

## KINGS COUNTY:

### CUPA Facility List

A listing of sites included in the county's Certified Unified Program Agency database. California's Secretary for Environmental Protection established the unified hazardous materials and hazardous waste regulatory program as required by chapter 6.11 of the California Health and Safety Code. The Unified Program consolidates the administration, permits, inspections, and enforcement activities.

Date of Government Version: 05/28/2014  
Date Data Arrived at EDR: 05/30/2014  
Date Made Active in Reports: 06/20/2014  
Number of Days to Update: 21

Source: Kings County Department of Public Health  
Telephone: 559-584-1411  
Last EDR Contact: 08/20/2014  
Next Scheduled EDR Contact: 12/08/2014  
Data Release Frequency: Varies

## LAKE COUNTY:

### CUPA Facility List

Cupa facility list

Date of Government Version: 07/23/2014  
Date Data Arrived at EDR: 07/25/2014  
Date Made Active in Reports: 08/22/2014  
Number of Days to Update: 28

Source: Lake County Environmental Health  
Telephone: 707-263-1164  
Last EDR Contact: 07/18/2014  
Next Scheduled EDR Contact: 11/03/2014  
Data Release Frequency: Varies

## LOS ANGELES COUNTY:

### San Gabriel Valley Areas of Concern

San Gabriel Valley areas where VOC contamination is at or above the MCL as designated by region 9 EPA office.

Date of Government Version: 03/30/2009  
Date Data Arrived at EDR: 03/31/2009  
Date Made Active in Reports: 10/23/2009  
Number of Days to Update: 206

Source: EPA Region 9  
Telephone: 415-972-3178  
Last EDR Contact: 06/19/2014  
Next Scheduled EDR Contact: 10/06/2014  
Data Release Frequency: No Update Planned

### HMS: Street Number List

Industrial Waste and Underground Storage Tank Sites.

Date of Government Version: 03/31/2014  
Date Data Arrived at EDR: 06/06/2014  
Date Made Active in Reports: 07/17/2014  
Number of Days to Update: 41

Source: Department of Public Works  
Telephone: 626-458-3517  
Last EDR Contact: 07/21/2014  
Next Scheduled EDR Contact: 10/27/2014  
Data Release Frequency: Semi-Annually

### List of Solid Waste Facilities

Solid Waste Facilities in Los Angeles County.

# GOVERNMENT RECORDS SEARCHED / DATA CURRENCY TRACKING

Date of Government Version: 07/21/2014  
Date Data Arrived at EDR: 07/21/2014  
Date Made Active in Reports: 08/19/2014  
Number of Days to Update: 29

Source: La County Department of Public Works  
Telephone: 818-458-5185  
Last EDR Contact: 07/21/2014  
Next Scheduled EDR Contact: 11/03/2014  
Data Release Frequency: Varies

## City of Los Angeles Landfills

Landfills owned and maintained by the City of Los Angeles.

Date of Government Version: 03/05/2009  
Date Data Arrived at EDR: 03/10/2009  
Date Made Active in Reports: 04/08/2009  
Number of Days to Update: 29

Source: Engineering & Construction Division  
Telephone: 213-473-7869  
Last EDR Contact: 08/14/2014  
Next Scheduled EDR Contact: 11/03/2014  
Data Release Frequency: Varies

## Site Mitigation List

Industrial sites that have had some sort of spill or complaint.

Date of Government Version: 01/07/2014  
Date Data Arrived at EDR: 02/25/2014  
Date Made Active in Reports: 03/25/2014  
Number of Days to Update: 28

Source: Community Health Services  
Telephone: 323-890-7806  
Last EDR Contact: 07/16/2014  
Next Scheduled EDR Contact: 11/03/2014  
Data Release Frequency: Annually

## City of El Segundo Underground Storage Tank

Underground storage tank sites located in El Segundo city.

Date of Government Version: 07/23/2014  
Date Data Arrived at EDR: 07/28/2014  
Date Made Active in Reports: 08/20/2014  
Number of Days to Update: 23

Source: City of El Segundo Fire Department  
Telephone: 310-524-2236  
Last EDR Contact: 07/18/2014  
Next Scheduled EDR Contact: 11/03/2014  
Data Release Frequency: Semi-Annually

## City of Long Beach Underground Storage Tank

Underground storage tank sites located in the city of Long Beach.

Date of Government Version: 07/28/2014  
Date Data Arrived at EDR: 07/28/2014  
Date Made Active in Reports: 08/20/2014  
Number of Days to Update: 23

Source: City of Long Beach Fire Department  
Telephone: 562-570-2563  
Last EDR Contact: 07/25/2014  
Next Scheduled EDR Contact: 11/10/2014  
Data Release Frequency: Annually

## City of Torrance Underground Storage Tank

Underground storage tank sites located in the city of Torrance.

Date of Government Version: 01/13/2014  
Date Data Arrived at EDR: 03/27/2014  
Date Made Active in Reports: 04/28/2014  
Number of Days to Update: 32

Source: City of Torrance Fire Department  
Telephone: 310-618-2973  
Last EDR Contact: 07/25/2014  
Next Scheduled EDR Contact: 10/27/2014  
Data Release Frequency: Semi-Annually

## MADERA COUNTY:

### CUPA Facility List

A listing of sites included in the county's Certified Unified Program Agency database. California's Secretary for Environmental Protection established the unified hazardous materials and hazardous waste regulatory program as required by chapter 6.11 of the California Health and Safety Code. The Unified Program consolidates the administration, permits, inspections, and enforcement activities.



# GOVERNMENT RECORDS SEARCHED / DATA CURRENCY TRACKING

Date of Government Version: 06/09/2014  
Date Data Arrived at EDR: 06/11/2014  
Date Made Active in Reports: 06/27/2014  
Number of Days to Update: 16

Source: Madera County Environmental Health  
Telephone: 559-675-7823  
Last EDR Contact: 08/26/2014  
Next Scheduled EDR Contact: 12/08/2014  
Data Release Frequency: Varies

## MARIN COUNTY:

### Underground Storage Tank Sites

Currently permitted USTs in Marin County.

Date of Government Version: 07/02/2014  
Date Data Arrived at EDR: 07/07/2014  
Date Made Active in Reports: 08/18/2014  
Number of Days to Update: 42

Source: Public Works Department Waste Management  
Telephone: 415-499-6647  
Last EDR Contact: 07/02/2014  
Next Scheduled EDR Contact: 10/20/2014  
Data Release Frequency: Semi-Annually

## MERCED COUNTY:

### CUPA Facility List

CUPA facility list.

Date of Government Version: 05/27/2014  
Date Data Arrived at EDR: 05/29/2014  
Date Made Active in Reports: 06/24/2014  
Number of Days to Update: 26

Source: Merced County Environmental Health  
Telephone: 209-381-1094  
Last EDR Contact: 08/20/2014  
Next Scheduled EDR Contact: 12/08/2014  
Data Release Frequency: Varies

## MONO COUNTY:

### CUPA Facility List

CUPA Facility List

Date of Government Version: 06/09/2014  
Date Data Arrived at EDR: 06/13/2014  
Date Made Active in Reports: 06/27/2014  
Number of Days to Update: 14

Source: Mono County Health Department  
Telephone: 760-932-5580  
Last EDR Contact: 06/02/2014  
Next Scheduled EDR Contact: 09/15/2014  
Data Release Frequency: Varies

## MONTEREY COUNTY:

### CUPA Facility Listing

CUPA Program listing from the Environmental Health Division.

Date of Government Version: 06/09/2014  
Date Data Arrived at EDR: 06/11/2014  
Date Made Active in Reports: 07/09/2014  
Number of Days to Update: 28

Source: Monterey County Health Department  
Telephone: 831-796-1297  
Last EDR Contact: 08/26/2014  
Next Scheduled EDR Contact: 12/08/2014  
Data Release Frequency: Varies

## NAPA COUNTY:

### Sites With Reported Contamination

A listing of leaking underground storage tank sites located in Napa county.

# GOVERNMENT RECORDS SEARCHED / DATA CURRENCY TRACKING

Date of Government Version: 12/05/2011  
Date Data Arrived at EDR: 12/06/2011  
Date Made Active in Reports: 02/07/2012  
Number of Days to Update: 63

Source: Napa County Department of Environmental Management  
Telephone: 707-253-4269  
Last EDR Contact: 08/28/2014  
Next Scheduled EDR Contact: 12/15/2014  
Data Release Frequency: No Update Planned

## Closed and Operating Underground Storage Tank Sites

Underground storage tank sites located in Napa county.

Date of Government Version: 01/15/2008  
Date Data Arrived at EDR: 01/16/2008  
Date Made Active in Reports: 02/08/2008  
Number of Days to Update: 23

Source: Napa County Department of Environmental Management  
Telephone: 707-253-4269  
Last EDR Contact: 08/28/2014  
Next Scheduled EDR Contact: 12/15/2014  
Data Release Frequency: No Update Planned

## NEVADA COUNTY:

### CUPA Facility List

CUPA facility list.

Date of Government Version: 11/06/2013  
Date Data Arrived at EDR: 11/07/2013  
Date Made Active in Reports: 12/04/2013  
Number of Days to Update: 27

Source: Community Development Agency  
Telephone: 530-265-1467  
Last EDR Contact: 08/14/2014  
Next Scheduled EDR Contact: 11/17/2014  
Data Release Frequency: Varies

## ORANGE COUNTY:

### List of Industrial Site Cleanups

Petroleum and non-petroleum spills.

Date of Government Version: 05/01/2014  
Date Data Arrived at EDR: 05/15/2014  
Date Made Active in Reports: 05/22/2014  
Number of Days to Update: 7

Source: Health Care Agency  
Telephone: 714-834-3446  
Last EDR Contact: 08/07/2014  
Next Scheduled EDR Contact: 11/24/2014  
Data Release Frequency: Annually

### List of Underground Storage Tank Cleanups

Orange County Underground Storage Tank Cleanups (LUST).

Date of Government Version: 05/01/2014  
Date Data Arrived at EDR: 05/15/2014  
Date Made Active in Reports: 05/28/2014  
Number of Days to Update: 13

Source: Health Care Agency  
Telephone: 714-834-3446  
Last EDR Contact: 08/07/2014  
Next Scheduled EDR Contact: 11/24/2014  
Data Release Frequency: Quarterly

### List of Underground Storage Tank Facilities

Orange County Underground Storage Tank Facilities (UST).

Date of Government Version: 08/01/2014  
Date Data Arrived at EDR: 08/12/2014  
Date Made Active in Reports: 08/20/2014  
Number of Days to Update: 8

Source: Health Care Agency  
Telephone: 714-834-3446  
Last EDR Contact: 08/07/2014  
Next Scheduled EDR Contact: 11/24/2014  
Data Release Frequency: Quarterly

## PLACER COUNTY:

# GOVERNMENT RECORDS SEARCHED / DATA CURRENCY TRACKING

## Master List of Facilities

List includes aboveground tanks, underground tanks and cleanup sites.

Date of Government Version: 06/09/2014  
Date Data Arrived at EDR: 06/10/2014  
Date Made Active in Reports: 07/09/2014  
Number of Days to Update: 29

Source: Placer County Health and Human Services  
Telephone: 530-745-2363  
Last EDR Contact: 06/09/2014  
Next Scheduled EDR Contact: 09/22/2014  
Data Release Frequency: Semi-Annually

## RIVERSIDE COUNTY:

### Listing of Underground Tank Cleanup Sites

Riverside County Underground Storage Tank Cleanup Sites (LUST).

Date of Government Version: 07/08/2014  
Date Data Arrived at EDR: 07/11/2014  
Date Made Active in Reports: 07/28/2014  
Number of Days to Update: 17

Source: Department of Environmental Health  
Telephone: 951-358-5055  
Last EDR Contact: 06/23/2014  
Next Scheduled EDR Contact: 10/06/2014  
Data Release Frequency: Quarterly

### Underground Storage Tank Tank List

Underground storage tank sites located in Riverside county.

Date of Government Version: 07/08/2014  
Date Data Arrived at EDR: 07/11/2014  
Date Made Active in Reports: 08/18/2014  
Number of Days to Update: 38

Source: Department of Environmental Health  
Telephone: 951-358-5055  
Last EDR Contact: 06/23/2014  
Next Scheduled EDR Contact: 10/06/2014  
Data Release Frequency: Quarterly

## SACRAMENTO COUNTY:

### Toxic Site Clean-Up List

List of sites where unauthorized releases of potentially hazardous materials have occurred.

Date of Government Version: 02/06/2014  
Date Data Arrived at EDR: 04/08/2014  
Date Made Active in Reports: 04/29/2014  
Number of Days to Update: 21

Source: Sacramento County Environmental Management  
Telephone: 916-875-8406  
Last EDR Contact: 07/11/2014  
Next Scheduled EDR Contact: 10/20/2014  
Data Release Frequency: Quarterly

### Master Hazardous Materials Facility List

Any business that has hazardous materials on site - hazardous material storage sites, underground storage tanks, waste generators.

Date of Government Version: 05/05/2014  
Date Data Arrived at EDR: 07/17/2014  
Date Made Active in Reports: 07/28/2014  
Number of Days to Update: 11

Source: Sacramento County Environmental Management  
Telephone: 916-875-8406  
Last EDR Contact: 07/08/2014  
Next Scheduled EDR Contact: 10/20/2014  
Data Release Frequency: Quarterly

## SAN BERNARDINO COUNTY:

### Hazardous Material Permits

This listing includes underground storage tanks, medical waste handlers/generators, hazardous materials handlers, hazardous waste generators, and waste oil generators/handlers.

# GOVERNMENT RECORDS SEARCHED / DATA CURRENCY TRACKING

Date of Government Version: 05/30/2014  
Date Data Arrived at EDR: 05/30/2014  
Date Made Active in Reports: 07/07/2014  
Number of Days to Update: 38

Source: San Bernardino County Fire Department Hazardous Materials Division  
Telephone: 909-387-3041  
Last EDR Contact: 08/07/2014  
Next Scheduled EDR Contact: 11/24/2014  
Data Release Frequency: Quarterly

## SAN DIEGO COUNTY:

### Hazardous Materials Management Division Database

The database includes: HE58 - This report contains the business name, site address, business phone number, establishment 'H' permit number, type of permit, and the business status. HE17 - In addition to providing the same information provided in the HE58 listing, HE17 provides inspection dates, violations received by the establishment, hazardous waste generated, the quantity, method of storage, treatment/disposal of waste and the hauler, and information on underground storage tanks. Unauthorized Release List - Includes a summary of environmental contamination cases in San Diego County (underground tank cases, non-tank cases, groundwater contamination, and soil contamination are included.)

Date of Government Version: 09/23/2013  
Date Data Arrived at EDR: 09/24/2013  
Date Made Active in Reports: 10/17/2013  
Number of Days to Update: 23

Source: Hazardous Materials Management Division  
Telephone: 619-338-2268  
Last EDR Contact: 06/09/2014  
Next Scheduled EDR Contact: 09/22/2014  
Data Release Frequency: Quarterly

### Solid Waste Facilities

San Diego County Solid Waste Facilities.

Date of Government Version: 10/31/2013  
Date Data Arrived at EDR: 11/19/2013  
Date Made Active in Reports: 12/31/2013  
Number of Days to Update: 42

Source: Department of Health Services  
Telephone: 619-338-2209  
Last EDR Contact: 07/22/2014  
Next Scheduled EDR Contact: 11/10/2014  
Data Release Frequency: Varies

### Environmental Case Listing

The listing contains all underground tank release cases and projects pertaining to properties contaminated with hazardous substances that are actively under review by the Site Assessment and Mitigation Program.

Date of Government Version: 03/23/2010  
Date Data Arrived at EDR: 06/15/2010  
Date Made Active in Reports: 07/09/2010  
Number of Days to Update: 24

Source: San Diego County Department of Environmental Health  
Telephone: 619-338-2371  
Last EDR Contact: 06/04/2014  
Next Scheduled EDR Contact: 09/22/2014  
Data Release Frequency: No Update Planned

## SAN FRANCISCO COUNTY:

### Local Oversight Facilities

A listing of leaking underground storage tank sites located in San Francisco county.

Date of Government Version: 09/19/2008  
Date Data Arrived at EDR: 09/19/2008  
Date Made Active in Reports: 09/29/2008  
Number of Days to Update: 10

Source: Department Of Public Health San Francisco County  
Telephone: 415-252-3920  
Last EDR Contact: 08/07/2014  
Next Scheduled EDR Contact: 11/24/2014  
Data Release Frequency: Quarterly

### Underground Storage Tank Information

Underground storage tank sites located in San Francisco county.

Date of Government Version: 11/29/2010  
Date Data Arrived at EDR: 03/10/2011  
Date Made Active in Reports: 03/15/2011  
Number of Days to Update: 5

Source: Department of Public Health  
Telephone: 415-252-3920  
Last EDR Contact: 08/07/2014  
Next Scheduled EDR Contact: 11/27/2014  
Data Release Frequency: Quarterly

## SAN JOAQUIN COUNTY:

# GOVERNMENT RECORDS SEARCHED / DATA CURRENCY TRACKING

## San Joaquin Co. UST

A listing of underground storage tank locations in San Joaquin county.

Date of Government Version: 06/20/2014  
Date Data Arrived at EDR: 06/23/2014  
Date Made Active in Reports: 07/11/2014  
Number of Days to Update: 18

Source: Environmental Health Department  
Telephone: N/A  
Last EDR Contact: 06/19/2014  
Next Scheduled EDR Contact: 10/06/2014  
Data Release Frequency: Semi-Annually

## SAN LUIS OBISPO COUNTY:

### CUPA Facility List

Cupa Facility List.

Date of Government Version: 06/11/2014  
Date Data Arrived at EDR: 06/13/2014  
Date Made Active in Reports: 07/09/2014  
Number of Days to Update: 26

Source: San Luis Obispo County Public Health Department  
Telephone: 805-781-5596  
Last EDR Contact: 08/20/2014  
Next Scheduled EDR Contact: 12/08/2014  
Data Release Frequency: Varies

## SAN MATEO COUNTY:

### Business Inventory

List includes Hazardous Materials Business Plan, hazardous waste generators, and underground storage tanks.

Date of Government Version: 04/03/2014  
Date Data Arrived at EDR: 04/04/2014  
Date Made Active in Reports: 05/01/2014  
Number of Days to Update: 27

Source: San Mateo County Environmental Health Services Division  
Telephone: 650-363-1921  
Last EDR Contact: 06/16/2014  
Next Scheduled EDR Contact: 09/29/2014  
Data Release Frequency: Annually

### Fuel Leak List

A listing of leaking underground storage tank sites located in San Mateo county.

Date of Government Version: 06/16/2014  
Date Data Arrived at EDR: 06/19/2014  
Date Made Active in Reports: 07/10/2014  
Number of Days to Update: 21

Source: San Mateo County Environmental Health Services Division  
Telephone: 650-363-1921  
Last EDR Contact: 06/13/2014  
Next Scheduled EDR Contact: 09/29/2014  
Data Release Frequency: Semi-Annually

## SANTA BARBARA COUNTY:

### CUPA Facility Listing

CUPA Program Listing from the Environmental Health Services division.

Date of Government Version: 09/08/2011  
Date Data Arrived at EDR: 09/09/2011  
Date Made Active in Reports: 10/07/2011  
Number of Days to Update: 28

Source: Santa Barbara County Public Health Department  
Telephone: 805-686-8167  
Last EDR Contact: 08/22/2014  
Next Scheduled EDR Contact: 12/08/2014  
Data Release Frequency: Varies

## SANTA CLARA COUNTY:

### Cupa Facility List

Cupa facility list

# GOVERNMENT RECORDS SEARCHED / DATA CURRENCY TRACKING

Date of Government Version: 06/02/2014  
Date Data Arrived at EDR: 06/03/2014  
Date Made Active in Reports: 06/23/2014  
Number of Days to Update: 20

Source: Department of Environmental Health  
Telephone: 408-918-1973  
Last EDR Contact: 06/02/2014  
Next Scheduled EDR Contact: 09/15/2014  
Data Release Frequency: Varies

## HIST LUST - Fuel Leak Site Activity Report

A listing of open and closed leaking underground storage tanks. This listing is no longer updated by the county. Leaking underground storage tanks are now handled by the Department of Environmental Health.

Date of Government Version: 03/29/2005  
Date Data Arrived at EDR: 03/30/2005  
Date Made Active in Reports: 04/21/2005  
Number of Days to Update: 22

Source: Santa Clara Valley Water District  
Telephone: 408-265-2600  
Last EDR Contact: 03/23/2009  
Next Scheduled EDR Contact: 06/22/2009  
Data Release Frequency: No Update Planned

## LOP Listing

A listing of leaking underground storage tanks located in Santa Clara county.

Date of Government Version: 03/03/2014  
Date Data Arrived at EDR: 03/05/2014  
Date Made Active in Reports: 03/18/2014  
Number of Days to Update: 13

Source: Department of Environmental Health  
Telephone: 408-918-3417  
Last EDR Contact: 06/02/2014  
Next Scheduled EDR Contact: 09/15/2014  
Data Release Frequency: Annually

## Hazardous Material Facilities

Hazardous material facilities, including underground storage tank sites.

Date of Government Version: 05/12/2014  
Date Data Arrived at EDR: 05/19/2014  
Date Made Active in Reports: 05/28/2014  
Number of Days to Update: 9

Source: City of San Jose Fire Department  
Telephone: 408-535-7694  
Last EDR Contact: 08/08/2014  
Next Scheduled EDR Contact: 11/24/2014  
Data Release Frequency: Annually

## SANTA CRUZ COUNTY:

### CUPA Facility List

CUPA facility listing.

Date of Government Version: 05/27/2014  
Date Data Arrived at EDR: 05/28/2014  
Date Made Active in Reports: 06/20/2014  
Number of Days to Update: 23

Source: Santa Cruz County Environmental Health  
Telephone: 831-464-2761  
Last EDR Contact: 08/22/2014  
Next Scheduled EDR Contact: 12/08/2014  
Data Release Frequency: Varies

## SHASTA COUNTY:

### CUPA Facility List

Cupa Facility List.

Date of Government Version: 06/10/2014  
Date Data Arrived at EDR: 06/12/2014  
Date Made Active in Reports: 06/20/2014  
Number of Days to Update: 8

Source: Shasta County Department of Resource Management  
Telephone: 530-225-5789  
Last EDR Contact: 08/26/2014  
Next Scheduled EDR Contact: 12/08/2014  
Data Release Frequency: Varies

## SOLANO COUNTY:

# GOVERNMENT RECORDS SEARCHED / DATA CURRENCY TRACKING

## Leaking Underground Storage Tanks

A listing of leaking underground storage tank sites located in Solano county.

Date of Government Version: 06/19/2014  
Date Data Arrived at EDR: 06/26/2014  
Date Made Active in Reports: 07/25/2014  
Number of Days to Update: 29

Source: Solano County Department of Environmental Management  
Telephone: 707-784-6770  
Last EDR Contact: 06/13/2014  
Next Scheduled EDR Contact: 09/29/2014  
Data Release Frequency: Quarterly

## Underground Storage Tanks

Underground storage tank sites located in Solano county.

Date of Government Version: 06/19/2014  
Date Data Arrived at EDR: 06/26/2014  
Date Made Active in Reports: 07/25/2014  
Number of Days to Update: 29

Source: Solano County Department of Environmental Management  
Telephone: 707-784-6770  
Last EDR Contact: 06/13/2014  
Next Scheduled EDR Contact: 09/29/2014  
Data Release Frequency: Quarterly

## SONOMA COUNTY:

### Cupa Facility List

Cupa Facility list

Date of Government Version: 12/31/2013  
Date Data Arrived at EDR: 01/02/2014  
Date Made Active in Reports: 02/11/2014  
Number of Days to Update: 40

Source: County of Sonoma Fire & Emergency Services Department  
Telephone: 707-565-1174  
Last EDR Contact: 06/26/2014  
Next Scheduled EDR Contact: 10/13/2014  
Data Release Frequency: Varies

## Leaking Underground Storage Tank Sites

A listing of leaking underground storage tank sites located in Sonoma county.

Date of Government Version: 07/01/2014  
Date Data Arrived at EDR: 07/03/2014  
Date Made Active in Reports: 07/28/2014  
Number of Days to Update: 25

Source: Department of Health Services  
Telephone: 707-565-6565  
Last EDR Contact: 06/26/2014  
Next Scheduled EDR Contact: 10/13/2014  
Data Release Frequency: Quarterly

## SUTTER COUNTY:

### Underground Storage Tanks

Underground storage tank sites located in Sutter county.

Date of Government Version: 06/09/2014  
Date Data Arrived at EDR: 06/11/2014  
Date Made Active in Reports: 07/17/2014  
Number of Days to Update: 36

Source: Sutter County Department of Agriculture  
Telephone: 530-822-7500  
Last EDR Contact: 06/09/2014  
Next Scheduled EDR Contact: 09/22/2014  
Data Release Frequency: Semi-Annually

## TUOLUMNE COUNTY:

### CUPA Facility List

Cupa facility list

Date of Government Version: 05/16/2014  
Date Data Arrived at EDR: 05/16/2014  
Date Made Active in Reports: 06/13/2014  
Number of Days to Update: 28

Source: Division of Environmental Health  
Telephone: 209-533-5633  
Last EDR Contact: 08/08/2014  
Next Scheduled EDR Contact: 11/10/2014  
Data Release Frequency: Varies

## VENTURA COUNTY:

# GOVERNMENT RECORDS SEARCHED / DATA CURRENCY TRACKING

## Business Plan, Hazardous Waste Producers, and Operating Underground Tanks

The BWT list indicates by site address whether the Environmental Health Division has Business Plan (B), Waste Producer (W), and/or Underground Tank (T) information.

Date of Government Version: 04/28/2014	Source: Ventura County Environmental Health Division
Date Data Arrived at EDR: 05/20/2014	Telephone: 805-654-2813
Date Made Active in Reports: 05/27/2014	Last EDR Contact: 08/14/2014
Number of Days to Update: 7	Next Scheduled EDR Contact: 12/01/2014
	Data Release Frequency: Quarterly

## Inventory of Illegal Abandoned and Inactive Sites

Ventura County Inventory of Closed, Illegal Abandoned, and Inactive Sites.

Date of Government Version: 12/01/2011	Source: Environmental Health Division
Date Data Arrived at EDR: 12/01/2011	Telephone: 805-654-2813
Date Made Active in Reports: 01/19/2012	Last EDR Contact: 07/01/2014
Number of Days to Update: 49	Next Scheduled EDR Contact: 10/13/2014
	Data Release Frequency: Annually

## Listing of Underground Tank Cleanup Sites

Ventura County Underground Storage Tank Cleanup Sites (LUST).

Date of Government Version: 05/29/2008	Source: Environmental Health Division
Date Data Arrived at EDR: 06/24/2008	Telephone: 805-654-2813
Date Made Active in Reports: 07/31/2008	Last EDR Contact: 08/13/2014
Number of Days to Update: 37	Next Scheduled EDR Contact: 12/01/2014
	Data Release Frequency: Quarterly

## Medical Waste Program List

To protect public health and safety and the environment from potential exposure to disease causing agents, the Environmental Health Division Medical Waste Program regulates the generation, handling, storage, treatment and disposal of medical waste throughout the County.

Date of Government Version: 04/28/2014	Source: Ventura County Resource Management Agency
Date Data Arrived at EDR: 04/30/2014	Telephone: 805-654-2813
Date Made Active in Reports: 05/19/2014	Last EDR Contact: 07/28/2014
Number of Days to Update: 19	Next Scheduled EDR Contact: 11/10/2014
	Data Release Frequency: Quarterly

## Underground Tank Closed Sites List

Ventura County Operating Underground Storage Tank Sites (UST)/Underground Tank Closed Sites List.

Date of Government Version: 05/27/2014	Source: Environmental Health Division
Date Data Arrived at EDR: 06/17/2014	Telephone: 805-654-2813
Date Made Active in Reports: 07/11/2014	Last EDR Contact: 06/16/2014
Number of Days to Update: 24	Next Scheduled EDR Contact: 09/29/2014
	Data Release Frequency: Quarterly

## YOLO COUNTY:

### Underground Storage Tank Comprehensive Facility Report

Underground storage tank sites located in Yolo county.

Date of Government Version: 06/30/2014	Source: Yolo County Department of Health
Date Data Arrived at EDR: 07/07/2014	Telephone: 530-666-8646
Date Made Active in Reports: 08/18/2014	Last EDR Contact: 06/19/2014
Number of Days to Update: 42	Next Scheduled EDR Contact: 10/06/2014
	Data Release Frequency: Annually

## YUBA COUNTY:



# GOVERNMENT RECORDS SEARCHED / DATA CURRENCY TRACKING

## CUPA Facility List

CUPA facility listing for Yuba County.

Date of Government Version: 05/19/2014  
Date Data Arrived at EDR: 05/22/2014  
Date Made Active in Reports: 06/19/2014  
Number of Days to Update: 28

Source: Yuba County Environmental Health Department  
Telephone: 530-749-7523  
Last EDR Contact: 07/31/2014  
Next Scheduled EDR Contact: 11/17/2014  
Data Release Frequency: Varies

## OTHER DATABASE(S)

Depending on the geographic area covered by this report, the data provided in these specialty databases may or may not be complete. For example, the existence of wetlands information data in a specific report does not mean that all wetlands in the area covered by the report are included. Moreover, the absence of any reported wetlands information does not necessarily mean that wetlands do not exist in the area covered by the report.

### CT MANIFEST: Hazardous Waste Manifest Data

Facility and manifest data. Manifest is a document that lists and tracks hazardous waste from the generator through transporters to a tsd facility.

Date of Government Version: 07/30/2013  
Date Data Arrived at EDR: 08/19/2013  
Date Made Active in Reports: 10/03/2013  
Number of Days to Update: 45

Source: Department of Energy & Environmental Protection  
Telephone: 860-424-3375  
Last EDR Contact: 08/19/2014  
Next Scheduled EDR Contact: 12/01/2014  
Data Release Frequency: No Update Planned

### NJ MANIFEST: Manifest Information

Hazardous waste manifest information.

Date of Government Version: 12/31/2011  
Date Data Arrived at EDR: 07/19/2012  
Date Made Active in Reports: 08/28/2012  
Number of Days to Update: 40

Source: Department of Environmental Protection  
Telephone: N/A  
Last EDR Contact: 07/17/2014  
Next Scheduled EDR Contact: 10/27/2014  
Data Release Frequency: Annually

### NY MANIFEST: Facility and Manifest Data

Manifest is a document that lists and tracks hazardous waste from the generator through transporters to a TSD facility.

Date of Government Version: 05/01/2014  
Date Data Arrived at EDR: 05/07/2014  
Date Made Active in Reports: 06/10/2014  
Number of Days to Update: 34

Source: Department of Environmental Conservation  
Telephone: 518-402-8651  
Last EDR Contact: 08/07/2014  
Next Scheduled EDR Contact: 11/17/2014  
Data Release Frequency: Annually

### PA MANIFEST: Manifest Information

Hazardous waste manifest information.

Date of Government Version: 12/31/2013  
Date Data Arrived at EDR: 07/21/2014  
Date Made Active in Reports: 08/25/2014  
Number of Days to Update: 35

Source: Department of Environmental Protection  
Telephone: 717-783-8990  
Last EDR Contact: 07/18/2014  
Next Scheduled EDR Contact: 11/03/2014  
Data Release Frequency: Annually

### RI MANIFEST: Manifest information

Hazardous waste manifest information

Date of Government Version: 12/31/2013  
Date Data Arrived at EDR: 07/15/2014  
Date Made Active in Reports: 08/13/2014  
Number of Days to Update: 29

Source: Department of Environmental Management  
Telephone: 401-222-2797  
Last EDR Contact: 08/26/2014  
Next Scheduled EDR Contact: 12/08/2014  
Data Release Frequency: Annually

## GOVERNMENT RECORDS SEARCHED / DATA CURRENCY TRACKING

### WI MANIFEST: Manifest Information

Hazardous waste manifest information.

Date of Government Version: 12/31/2013

Date Data Arrived at EDR: 06/20/2014

Date Made Active in Reports: 08/07/2014

Number of Days to Update: 48

Source: Department of Natural Resources

Telephone: N/A

Last EDR Contact: 06/16/2014

Next Scheduled EDR Contact: 09/29/2014

Data Release Frequency: Annually

**Oil/Gas Pipelines:** This data was obtained by EDR from the USGS in 1994. It is referred to by USGS as GeoData Digital Line Graphs from 1:100,000-Scale Maps. It was extracted from the transportation category including some oil, but primarily gas pipelines.

**Sensitive Receptors:** There are individuals deemed sensitive receptors due to their fragile immune systems and special sensitivity to environmental discharges. These sensitive receptors typically include the elderly, the sick, and children. While the location of all sensitive receptors cannot be determined, EDR indicates those buildings and facilities - schools, daycares, hospitals, medical centers, and nursing homes - where individuals who are sensitive receptors are likely to be located.

### AHA Hospitals:

Source: American Hospital Association, Inc.

Telephone: 312-280-5991

The database includes a listing of hospitals based on the American Hospital Association's annual survey of hospitals.

### Medical Centers: Provider of Services Listing

Source: Centers for Medicare & Medicaid Services

Telephone: 410-786-3000

A listing of hospitals with Medicare provider number, produced by Centers of Medicare & Medicaid Services, a federal agency within the U.S. Department of Health and Human Services.

### Nursing Homes

Source: National Institutes of Health

Telephone: 301-594-6248

Information on Medicare and Medicaid certified nursing homes in the United States.

### Public Schools

Source: National Center for Education Statistics

Telephone: 202-502-7300

The National Center for Education Statistics' primary database on elementary and secondary public education in the United States. It is a comprehensive, annual, national statistical database of all public elementary and secondary schools and school districts, which contains data that are comparable across all states.

### Private Schools

Source: National Center for Education Statistics

Telephone: 202-502-7300

The National Center for Education Statistics' primary database on private school locations in the United States.

### Daycare Centers: Licensed Facilities

Source: Department of Social Services

Telephone: 916-657-4041

**Flood Zone Data:** This data, available in select counties across the country, was obtained by EDR in 2003 & 2011 from the Federal Emergency Management Agency (FEMA). Data depicts 100-year and 500-year flood zones as defined by FEMA.

**NWI:** National Wetlands Inventory. This data, available in select counties across the country, was obtained by EDR in 2002, 2005 and 2010 from the U.S. Fish and Wildlife Service.

### Scanned Digital USGS 7.5' Topographic Map (DRG)

Source: United States Geologic Survey

A digital raster graphic (DRG) is a scanned image of a U.S. Geological Survey topographic map. The map images are made by scanning published paper maps on high-resolution scanners. The raster image is georeferenced and fit to the Universal Transverse Mercator (UTM) projection.

# GOVERNMENT RECORDS SEARCHED / DATA CURRENCY TRACKING

## STREET AND ADDRESS INFORMATION

© 2010 Tele Atlas North America, Inc. All rights reserved. This material is proprietary and the subject of copyright protection and other intellectual property rights owned by or licensed to Tele Atlas North America, Inc. The use of this material is subject to the terms of a license agreement. You will be held liable for any unauthorized copying or disclosure of this material.



**ENCLOSURE D**

**VAPOR ENCROACHMENT  
SCREEN REPORT**

**Sycamore 5**

NW of Lance Dr. and Sierra Ridge  
Riverside, CA 92507

Inquiry Number: 4064133.1s

September 16, 2014

# EDR Vapor Encroachment Screen

Prepared using EDR's Vapor Encroachment Worksheet

# TABLE OF CONTENTS

<u>SECTION</u>	<u>PAGE</u>
Executive Summary .....	ES1
Primary Map .....	2
Secondary Map .....	3
Aerial Photography .....	4
Map Findings .....	5
Appendix .....	AP-1
Record Sources and Currency .....	GR-1

***Thank you for your business.***  
 Please contact EDR at 1-800-352-0050  
 with any questions or comments.

### Disclaimer - Copyright and Trademark Notice

The EDR Vapor Encroachment Worksheet enables EDR's customers to make certain online modifications that effects maps, text and calculations contained in this Report. As a result, maps, text and calculations contained in this Report may have been so modified. EDR has not taken any action to verify any such modifications, and this report and the findings set forth herein must be read in light of this fact. Environmental Data Resources shall not be responsible for any customer's decision to include or not include in any final report any records determined to be within the relevant minimum search distances.

This report contains information obtained from a variety of public and other sources reasonably available to Environmental Data Resources, Inc. It cannot be concluded from this Report that coverage information for the target and surrounding properties does not exist from other sources. **NO WARRANTY EXPRESSED OR IMPLIED, IS MADE WHATSOEVER IN CONNECTION WITH THIS REPORT. ENVIRONMENTAL DATA RESOURCES, INC. SPECIFICALLY DISCLAIMS THE MAKING OF ANY SUCH WARRANTIES, INCLUDING WITHOUT LIMITATION, MERCHANTABILITY OR FITNESS FOR A PARTICULAR USE OR PURPOSE. ALL RISK IS ASSUMED BY THE USER. IN NO EVENT SHALL ENVIRONMENTAL DATA RESOURCES, INC. BE LIABLE TO ANYONE, WHETHER ARISING OUT OF ERRORS OR OMISSIONS, NEGLIGENCE, ACCIDENT OR ANY OTHER CAUSE, FOR ANY LOSS OR DAMAGE, INCLUDING, WITHOUT LIMITATION, SPECIAL, INCIDENTAL, CONSEQUENTIAL, OR EXEMPLARY DAMAGES. ANY LIABILITY ON THE PART OF ENVIRONMENTAL DATA RESOURCES, INC. IS STRICTLY LIMITED TO A REFUND OF THE AMOUNT PAID FOR THIS REPORT.**

Purchaser accepts this report "AS IS". Any analyses, estimates, ratings, or risk codes provided in this report are provided for illustrative purposes only, and are not intended to provide, nor should they be interpreted as providing any facts regarding, or prediction or forecast of, any environmental risk for any property. Only a Phase I Environmental Site Assessment performed by an environmental professional can produce information regarding the environmental risk for any property. Additionally, the information provided in this Report is not to be construed as legal advice.

Copyright 2014 by Environmental Data Resources, Inc. All rights reserved. Reproduction in any media or format, in whole or in part, of any report or map of Environmental Data Resources, Inc., or its affiliates, is prohibited without prior written permission.

EDR and its logos (including Sanborn and Sanborn Map) are trademarks of Environmental Data Resources, Inc. or its affiliates. All other trademarks used herein are the property of their respective owners.

## EXECUTIVE SUMMARY

A search of available environmental records was conducted by Environmental Data Resources, Inc (EDR). The report was designed to assist parties seeking to meet the search requirements of the ASTM Standard Practice for Assessment of Vapor Encroachment into Structures on Property Involved in Real Estate Transactions (E 2600-10).

	Maximum Search Distance*	Summary		
		property	1/10	1/10 - 1/3
<b>STANDARD ENVIRONMENTAL RECORDS</b>				
Federal NPL	0.333	0	0	0
Federal CERCLIS	0.333	0	0	0
Federal RCRA CORRACTS facilities list	0.333	0	0	0
Federal RCRA TSD facilities list	0.333	0	0	0
Federal RCRA generators list	property	0	-	-
Federal institutional controls / engineering controls registries	0.333	0	0	0
Federal ERNS list	property	0	-	-
State and tribal - equivalent NPL	0.333	0	0	0
State and tribal - equivalent CERCLIS	0.333	0	0	0
State and tribal landfill / solid waste disposal	0.333	0	0	0
State and tribal leaking storage tank lists	0.333	0	0	0
State and tribal registered storage tank lists	property	0	-	-
State and tribal institutional control / engineering control registries	not searched	-	-	-
State and tribal voluntary cleanup sites	0.333	0	0	0
State and tribal Brownfields sites	not searched	-	-	-
Other Standard Environmental Records	0.333	0	0	0
<b>HISTORICAL USE RECORDS</b>				
Former manufactured Gas Plants	0.333	0	0	0
Historical Gas Stations	0.25	0	0	0
Historical Dry Cleaners	0.25	0	0	0
Exclusive Recovered Govt. Archives	property	0	-	-

\*Each category may include several separate databases, each having a different search distance. For each category, the table reports the maximum search distance applied. See the section 'Record Sources and Currency' for information on individual databases.

# EXECUTIVE SUMMARY

## TARGET PROPERTY INFORMATION

### ADDRESS

SYCAMORE 5  
NW OF LANCE DR. AND SIERRA RIDGE  
RIVERSIDE, CA 92507

### COORDINATES

Latitude (North):	33.938 - 33° 56' 16.799011"
Longitude (West):	117.307 - 117° 18' 25.197144"
Elevation:	1585 ft. above sea level



# EXECUTIVE SUMMARY

## PHYSICAL SETTING INFORMATION

Flood Zone: Available  
 NWI Wetlands: Available

## **AQUIFLOW®**

Search Radius: 0.333 Mile.

**No Aquiflow sites reported.**

## **DOMINANT SOIL COMPOSITION IN GENERAL AREA OF TARGET PROPERTY**

The U.S. Department of Agriculture's (USDA) Soil Conservation Service (SCS) leads the National Cooperative Soil Survey (NCSS) and is responsible for collecting, storing, maintaining and distributing soil survey information for privately owned lands in the United States. A soil map in a soil survey is a representation of soil patterns in a landscape. The following information is based on Soil Conservation Service SSURGO data.

### **Soil Map ID: 1**

Soil Component Name: FALLBROOK  
 Soil Surface Texture: sandy loam  
 Hydrologic Group: Class C - Slow infiltration rates. Soils with layers impeding downward movement of water, or soils with moderately fine or fine textures.  
 Soil Drainage Class: Well drained  
 Hydric Status: Not hydric  
 Corrosion Potential - Uncoated Steel: Low  
 Depth to Bedrock Min: > 0 inches  
 Depth to Watertable Min: > 0 inches

Soil Layer Information							
Layer	Boundary		Soil Texture Class	Classification		Saturated hydraulic conductivity micro m/sec	Soil Reaction (pH)
	Upper	Lower		AASHTO Group	Unified Soil		
1	0 inches	14 inches	sandy loam	Silt-Clay Materials (more than 35 pct. passing No. 200), Silty Soils.	COARSE-GRAINED SOILS, Sands, Sands with fines, Silty Sand.	Max: 42 Min: 14	Max: 7.3 Min: 5.6

## EXECUTIVE SUMMARY

Soil Layer Information							
Layer	Boundary		Soil Texture Class	Classification		Saturated hydraulic conductivity micro m/sec	Soil Reaction (pH)
	Upper	Lower		AASHTO Group	Unified Soil		
2	14 inches	24 inches	sandy clay loam	Silt-Clay Materials (more than 35 pct. passing No. 200), Clayey Soils.	FINE-GRAINED SOILS, Silts and Clays (liquid limit less than 50%), Lean Clay Soils.	Max: 14 Min: 4	Max: 7.3 Min: 6.1
3	24 inches	27 inches	weathered bedrock	Not reported	Not reported	Max: 0.42 Min: 0	Max: Min:

### Soil Map ID: 2

Soil Component Name: HANFORD

Soil Surface Texture: coarse sandy loam

Hydrologic Group: Class B - Moderate infiltration rates. Deep and moderately deep, moderately well and well drained soils with moderately coarse textures.

Soil Drainage Class: Well drained

Hydric Status: Not hydric

Corrosion Potential - Uncoated Steel: Low

Depth to Bedrock Min: > 0 inches

Depth to Watertable Min: > 0 inches

Soil Layer Information							
Layer	Boundary		Soil Texture Class	Classification		Saturated hydraulic conductivity micro m/sec	Soil Reaction (pH)
	Upper	Lower		AASHTO Group	Unified Soil		
1	0 inches	7 inches	coarse sandy loam	Silt-Clay Materials (more than 35 pct. passing No. 200), Silty Soils.	COARSE-GRAINED SOILS, Sands, Sands with fines, Silty Sand.	Max: 42 Min: 14	Max: 7.8 Min: 5.6
2	7 inches	40 inches	fine sandy loam	Silt-Clay Materials (more than 35 pct. passing No. 200), Silty Soils.	COARSE-GRAINED SOILS, Sands, Sands with fines, Silty Sand.	Max: 42 Min: 14	Max: 7.8 Min: 5.6

## EXECUTIVE SUMMARY

Soil Layer Information							
Layer	Boundary		Soil Texture Class	Classification		Saturated hydraulic conductivity micro m/sec	Soil Reaction (pH)
	Upper	Lower		AASHTO Group	Unified Soil		
3	40 inches	59 inches	stratified loamy sand to coarse sandy loam	Granular materials (35 pct. or less passing No. 200), Stone Fragments, Gravel and Sand.	COARSE-GRAINED SOILS, Sands, Sands with fines, Silty Sand.	Max: 141 Min: 42	Max: 7.8 Min: 5.6

### Soil Map ID: 3

Soil Component Name: VISTA

Soil Surface Texture: coarse sandy loam

Hydrologic Group: Class C - Slow infiltration rates. Soils with layers impeding downward movement of water, or soils with moderately fine or fine textures.

Soil Drainage Class: Well drained

Hydric Status: Not hydric

Corrosion Potential - Uncoated Steel: Low

Depth to Bedrock Min: > 0 inches

Depth to Watertable Min: > 0 inches

Soil Layer Information							
Layer	Boundary		Soil Texture Class	Classification		Saturated hydraulic conductivity micro m/sec	Soil Reaction (pH)
	Upper	Lower		AASHTO Group	Unified Soil		
1	0 inches	14 inches	coarse sandy loam	Granular materials (35 pct. or less passing No. 200), Stone Fragments, Gravel and Sand.	COARSE-GRAINED SOILS, Sands, Sands with fines, Silty Sand.	Max: 42 Min: 14	Max: 7.3 Min: 5.6

## EXECUTIVE SUMMARY

Soil Layer Information							
Layer	Boundary		Soil Texture Class	Classification		Saturated hydraulic conductivity micro m/sec	Soil Reaction (pH)
	Upper	Lower		AASHTO Group	Unified Soil		
2	14 inches	24 inches	coarse sandy loam	Granular materials (35 pct. or less passing No. 200), Stone Fragments, Gravel and Sand.	COARSE-GRAINED SOILS, Sands, Sands with fines, Silty Sand.	Max: 42 Min: 14	Max: 7.3 Min: 5.6
3	24 inches	29 inches	weathered bedrock	Not reported	Not reported	Max: 0.42 Min: 0	Max: Min:

### Soil Map ID: 4

Soil Component Name: CIENEBA

Soil Surface Texture: sandy loam

Hydrologic Group: Class C - Slow infiltration rates. Soils with layers impeding downward movement of water, or soils with moderately fine or fine textures.

Soil Drainage Class: Somewhat excessively drained

Hydric Status: Not hydric

Corrosion Potential - Uncoated Steel: Low

Depth to Bedrock Min: > 0 inches

Depth to Watertable Min: > 0 inches

Soil Layer Information							
Layer	Boundary		Soil Texture Class	Classification		Saturated hydraulic conductivity micro m/sec	Soil Reaction (pH)
	Upper	Lower		AASHTO Group	Unified Soil		
1	0 inches	14 inches	sandy loam	Granular materials (35 pct. or less passing No. 200), Silty, or Clayey Gravel and Sand.	COARSE-GRAINED SOILS, Sands, Sands with fines, Silty Sand.	Max: 42 Min: 14	Max: 7.3 Min: 5.1

## EXECUTIVE SUMMARY

Soil Layer Information							
Layer	Boundary		Soil Texture Class	Classification		Saturated hydraulic conductivity micro m/sec	Soil Reaction (pH)
	Upper	Lower		AASHTO Group	Unified Soil		
2	14 inches	22 inches	weathered bedrock	Not reported	Not reported	Max: 0.42 Min: 0	Max: Min:

### Soil Map ID: 5

Soil Component Name: CIENEBA

Soil Surface Texture: sandy loam

Hydrologic Group: Class C - Slow infiltration rates. Soils with layers impeding downward movement of water, or soils with moderately fine or fine textures.

Soil Drainage Class: Somewhat excessively drained

Hydric Status: Not hydric

Corrosion Potential - Uncoated Steel: Low

Depth to Bedrock Min: > 0 inches

Depth to Watertable Min: > 0 inches

Soil Layer Information							
Layer	Boundary		Soil Texture Class	Classification		Saturated hydraulic conductivity micro m/sec	Soil Reaction (pH)
	Upper	Lower		AASHTO Group	Unified Soil		
1	0 inches	14 inches	sandy loam	Granular materials (35 pct. or less passing No. 200), Silty, or Clayey Gravel and Sand.	COARSE-GRAINED SOILS, Sands, Sands with fines, Silty Sand.	Max: 42 Min: 14	Max: 7.3 Min: 5.1
2	14 inches	22 inches	weathered bedrock	Not reported	Not reported	Max: 0.42 Min: 0	Max: Min:

### Soil Map ID: 6

Soil Component Name: Cieneba

Soil Surface Texture: sandy loam

Hydrologic Group: Class C - Slow infiltration rates. Soils with layers impeding downward movement of water, or soils with moderately fine or fine textures.

Soil Drainage Class: Somewhat excessively drained

## EXECUTIVE SUMMARY

Hydric Status: Not hydric

Corrosion Potential - Uncoated Steel: Low

Depth to Bedrock Min: > 0 inches

Depth to Watertable Min: > 0 inches

Soil Layer Information							
Layer	Boundary		Soil Texture Class	Classification		Saturated hydraulic conductivity micro m/sec	Soil Reaction (pH)
	Upper	Lower		AASHTO Group	Unified Soil		
1	0 inches	14 inches	sandy loam	Granular materials (35 pct. or less passing No. 200), Silty, or Clayey Gravel and Sand.	COARSE-GRAINED SOILS, Sands, Sands with fines, Silty Sand.	Max: 42 Min: 14	Max: 7.3 Min: 5.1
2	14 inches	22 inches	weathered bedrock	Not reported	Not reported	Max: 0.42 Min: 0	Max: Min:

### Soil Map ID: 7

Soil Component Name: FALLBROOK

Soil Surface Texture: fine sandy loam

Hydrologic Group: Class D - Very slow infiltration rates. Soils are clayey, have a high water table, or are shallow to an impervious layer.

Soil Drainage Class: Well drained

Hydric Status: Not hydric

Corrosion Potential - Uncoated Steel: Low

Depth to Bedrock Min: > 0 inches

Depth to Watertable Min: > 0 inches

Soil Layer Information							
Layer	Boundary		Soil Texture Class	Classification		Saturated hydraulic conductivity micro m/sec	Soil Reaction (pH)
	Upper	Lower		AASHTO Group	Unified Soil		
1	0 inches	5 inches	fine sandy loam	Silt-Clay Materials (more than 35 pct. passing No. 200), Silty Soils.	COARSE-GRAINED SOILS, Sands, Sands with fines, Silty Sand.	Max: 42 Min: 14	Max: 7.3 Min: 5.6

## EXECUTIVE SUMMARY

Soil Layer Information							
Layer	Boundary		Soil Texture Class	Classification		Saturated hydraulic conductivity micro m/sec	Soil Reaction (pH)
	Upper	Lower		AASHTO Group	Unified Soil		
2	5 inches	18 inches	sandy clay loam	Silt-Clay Materials (more than 35 pct. passing No. 200), Clayey Soils.	FINE-GRAINED SOILS, Silts and Clays (liquid limit less than 50%), Lean Clay Soils.	Max: 14 Min: 4	Max: 7.3 Min: 6.1
3	18 inches	22 inches	weathered bedrock	Not reported	Not reported	Max: 0.42 Min: 0	Max: Min:

### Soil Map ID: 8

Soil Component Name: VISTA

Soil Surface Texture: coarse sandy loam

Hydrologic Group: Class C - Slow infiltration rates. Soils with layers impeding downward movement of water, or soils with moderately fine or fine textures.

Soil Drainage Class: Well drained

Hydric Status: Not hydric

Corrosion Potential - Uncoated Steel: Low

Depth to Bedrock Min: > 0 inches

Depth to Watertable Min: > 0 inches

Soil Layer Information							
Layer	Boundary		Soil Texture Class	Classification		Saturated hydraulic conductivity micro m/sec	Soil Reaction (pH)
	Upper	Lower		AASHTO Group	Unified Soil		
1	0 inches	14 inches	coarse sandy loam	Granular materials (35 pct. or less passing No. 200), Stone Fragments, Gravel and Sand.	COARSE-GRAINED SOILS, Sands, Sands with fines, Silty Sand.	Max: 42 Min: 14	Max: 7.3 Min: 5.6

## EXECUTIVE SUMMARY

Soil Layer Information							
Layer	Boundary		Soil Texture Class	Classification		Saturated hydraulic conductivity micro m/sec	Soil Reaction (pH)
	Upper	Lower		AASHTO Group	Unified Soil		
2	14 inches	24 inches	coarse sandy loam	Granular materials (35 pct. or less passing No. 200), Stone Fragments, Gravel and Sand.	COARSE-GRAINED SOILS, Sands, Sands with fines, Silty Sand.	Max: 42 Min: 14	Max: 7.3 Min: 5.6
3	24 inches	27 inches	weathered bedrock	Not reported	Not reported	Max: 0.42 Min: 0	Max: Min:

### Soil Map ID: 9

Soil Component Name: ARLINGTON

Soil Surface Texture: fine sandy loam

Hydrologic Group: Class C - Slow infiltration rates. Soils with layers impeding downward movement of water, or soils with moderately fine or fine textures.

Soil Drainage Class: Well drained

Hydric Status: Not hydric

Corrosion Potential - Uncoated Steel: Low

Depth to Bedrock Min: > 0 inches

Depth to Watertable Min: > 0 inches

Soil Layer Information							
Layer	Boundary		Soil Texture Class	Classification		Saturated hydraulic conductivity micro m/sec	Soil Reaction (pH)
	Upper	Lower		AASHTO Group	Unified Soil		
1	0 inches	11 inches	fine sandy loam	Granular materials (35 pct. or less passing No. 200), Silty, or Clayey Gravel and Sand.	COARSE-GRAINED SOILS, Sands, Sands with fines, Silty Sand.	Max: 42 Min: 14	Max: 7.8 Min: 6.1



## EXECUTIVE SUMMARY

Soil Layer Information							
Layer	Boundary		Soil Texture Class	Classification		Saturated hydraulic conductivity micro m/sec	Soil Reaction (pH)
	Upper	Lower		AASHTO Group	Unified Soil		
2	11 inches	24 inches	sandy loam	Silt-Clay Materials (more than 35 pct. passing No. 200), Silty Soils.	FINE-GRAINED SOILS, Silts and Clays (liquid limit less than 50%), Lean Clay. FINE-GRAINED SOILS, Silts and Clays (liquid limit less than 50%), silt.	Max: 14 Min: 4	Max: 7.8 Min: 6.1
3	24 inches	35 inches	cemented	Not reported	Not reported	Max: 1.4 Min: 0.42	Max: Min:
4	35 inches	46 inches	coarse sandy loam	Granular materials (35 pct. or less passing No. 200), Stone Fragments, Gravel and Sand.	COARSE-GRAINED SOILS, Sands, Sands with fines, Silty Sand.	Max: 141 Min: 42	Max: 7.3 Min: 6.6

**Soil Map ID: 10**

Soil Component Name: VISTA

Soil Surface Texture: coarse sandy loam

Hydrologic Group: Class C - Slow infiltration rates. Soils with layers impeding downward movement of water, or soils with moderately fine or fine textures.

Soil Drainage Class: Well drained

Hydric Status: Not hydric

Corrosion Potential - Uncoated Steel: Low

Depth to Bedrock Min: > 0 inches

Depth to Watertable Min: > 0 inches

# EXECUTIVE SUMMARY

Soil Layer Information							
Layer	Boundary		Soil Texture Class	Classification		Saturated hydraulic conductivity micro m/sec	Soil Reaction (pH)
	Upper	Lower		AASHTO Group	Unified Soil		
1	0 inches	14 inches	coarse sandy loam	Granular materials (35 pct. or less passing No. 200), Stone Fragments, Gravel and Sand.	COARSE-GRAINED SOILS, Sands, Sands with fines, Silty Sand.	Max: 42 Min: 14	Max: 7.3 Min: 5.6
2	14 inches	24 inches	coarse sandy loam	Granular materials (35 pct. or less passing No. 200), Stone Fragments, Gravel and Sand.	COARSE-GRAINED SOILS, Sands, Sands with fines, Silty Sand.	Max: 42 Min: 14	Max: 7.3 Min: 5.6
3	24 inches	27 inches	weathered bedrock	Not reported	Not reported	Max: 0.42 Min: 0	Max: Min:

**Soil Map ID: 11**

Soil Component Name: MONSERATE

Soil Surface Texture: sandy loam

Hydrologic Group: Class C - Slow infiltration rates. Soils with layers impeding downward movement of water, or soils with moderately fine or fine textures.

Soil Drainage Class: Well drained

Hydric Status: Not hydric

Corrosion Potential - Uncoated Steel: Low

Depth to Bedrock Min: > 0 inches

Depth to Watertable Min: > 0 inches

## EXECUTIVE SUMMARY

Soil Layer Information							
Layer	Boundary		Soil Texture Class	Classification		Saturated hydraulic conductivity micro m/sec	Soil Reaction (pH)
	Upper	Lower		AASHTO Group	Unified Soil		
1	0 inches	9 inches	sandy loam	Silt-Clay Materials (more than 35 pct. passing No. 200), Silty Soils.	COARSE-GRAINED SOILS, Sands, Sands with fines, Silty Sand.	Max: 14 Min: 4	Max: 7.3 Min: 6.1
2	9 inches	27 inches	sandy clay loam	Silt-Clay Materials (more than 35 pct. passing No. 200), Clayey Soils.	FINE-GRAINED SOILS, Silts and Clays (liquid limit less than 50%), Lean Clay Soils.	Max: 4 Min: 1.4	Max: 7.3 Min: 6.1
3	27 inches	44 inches	indurated	Not reported	Not reported	Max: 0.01 Min: 0	Max: Min:
4	44 inches	57 inches	cemented	Not reported	Not reported	Max: 0.01 Min: 0	Max: Min:
5	57 inches	70 inches	loamy coarse sand	Granular materials (35 pct. or less passing No. 200), Silty, or Clayey Gravel and Sand.	COARSE-GRAINED SOILS, Sands, Sands with fines, Silty Sand.	Max: 14 Min: 4	Max: 8.4 Min: 6.6

### Soil Map ID: 12

Soil Component Name: MONSERATE

Soil Surface Texture: sandy loam

Hydrologic Group: Class C - Slow infiltration rates. Soils with layers impeding downward movement of water, or soils with moderately fine or fine textures.

Soil Drainage Class: Well drained

Hydric Status: Not hydric

Corrosion Potential - Uncoated Steel: Low

Depth to Bedrock Min: > 0 inches

Depth to Watertable Min: > 0 inches

## EXECUTIVE SUMMARY

Soil Layer Information							
Layer	Boundary		Soil Texture Class	Classification		Saturated hydraulic conductivity micro m/sec	Soil Reaction (pH)
	Upper	Lower		AASHTO Group	Unified Soil		
1	0 inches	9 inches	sandy loam	Silt-Clay Materials (more than 35 pct. passing No. 200), Silty Soils.	COARSE-GRAINED SOILS, Sands, Sands with fines, Silty Sand.	Max: 14 Min: 4	Max: 7.3 Min: 6.1
2	9 inches	27 inches	sandy clay loam	Silt-Clay Materials (more than 35 pct. passing No. 200), Clayey Soils.	FINE-GRAINED SOILS, Silts and Clays (liquid limit less than 50%), Lean Clay Soils.	Max: 4 Min: 1.4	Max: 7.3 Min: 6.1
3	27 inches	44 inches	indurated	Not reported	Not reported	Max: 0.01 Min: 0	Max: Min:
4	44 inches	57 inches	cemented	Not reported	Not reported	Max: 0.01 Min: 0	Max: Min:
5	57 inches	70 inches	loamy coarse sand	Granular materials (35 pct. or less passing No. 200), Stone Fragments, Gravel and Sand.	COARSE-GRAINED SOILS, Sands, Sands with fines, Silty Sand.	Max: 14 Min: 4	Max: 8.4 Min: 6.6

### Soil Map ID: 13

Soil Component Name: ARLINGTON

Soil Surface Texture: fine sandy loam

Hydrologic Group: Class C - Slow infiltration rates. Soils with layers impeding downward movement of water, or soils with moderately fine or fine textures.

Soil Drainage Class: Well drained

Hydric Status: Not hydric

Corrosion Potential - Uncoated Steel: Low

Depth to Bedrock Min: > 0 inches

Depth to Watertable Min: > 0 inches

## EXECUTIVE SUMMARY

Soil Layer Information							
Layer	Boundary		Soil Texture Class	Classification		Saturated hydraulic conductivity micro m/sec	Soil Reaction (pH)
	Upper	Lower		AASHTO Group	Unified Soil		
1	0 inches	11 inches	fine sandy loam	Granular materials (35 pct. or less passing No. 200), Silty, or Clayey Gravel and Sand.	COARSE-GRAINED SOILS, Sands, Sands with fines, Silty Sand.	Max: 42 Min: 14	Max: 7.8 Min: 6.1
2	11 inches	24 inches	sandy loam	Silt-Clay Materials (more than 35 pct. passing No. 200), Silty Soils.	FINE-GRAINED SOILS, Silts and Clays (liquid limit less than 50%), Lean Clay. FINE-GRAINED SOILS, Silts and Clays (liquid limit less than 50%), silt.	Max: 14 Min: 4	Max: 7.8 Min: 6.1
3	24 inches	35 inches	cemented	Not reported	Not reported	Max: 1.4 Min: 0.42	Max: Min:
4	35 inches	46 inches	coarse sandy loam	Granular materials (35 pct. or less passing No. 200), Stone Fragments, Gravel and Sand.	COARSE-GRAINED SOILS, Sands, Sands with fines, Silty Sand.	Max: 141 Min: 42	Max: 7.3 Min: 6.6

### Soil Map ID: 14

Soil Component Name: FALLBROOK

Soil Surface Texture: sandy loam

Hydrologic Group: Class D - Very slow infiltration rates. Soils are clayey, have a high water table, or are shallow to an impervious layer.

Soil Drainage Class: Well drained

Hydric Status: Not hydric

Corrosion Potential - Uncoated Steel: Low

Depth to Bedrock Min: > 0 inches

Depth to Watertable Min: > 0 inches

## EXECUTIVE SUMMARY

Soil Layer Information							
Layer	Boundary		Soil Texture Class	Classification		Saturated hydraulic conductivity micro m/sec	Soil Reaction (pH)
	Upper	Lower		AASHTO Group	Unified Soil		
1	0 inches	7 inches	sandy loam	Silt-Clay Materials (more than 35 pct. passing No. 200), Silty Soils.	COARSE-GRAINED SOILS, Sands, Sands with fines, Silty Sand.	Max: 42 Min: 14	Max: 7.3 Min: 5.6
2	7 inches	18 inches	sandy clay loam	Silt-Clay Materials (more than 35 pct. passing No. 200), Clayey Soils.	FINE-GRAINED SOILS, Silts and Clays (liquid limit less than 50%), Lean Clay Soils.	Max: 14 Min: 4	Max: 7.3 Min: 6.1
3	18 inches	22 inches	weathered bedrock	Not reported	Not reported	Max: 0.42 Min: 0	Max: Min:

# EXECUTIVE SUMMARY

## SEARCH RESULTS

Unmappable (orphan) sites are not considered in the foregoing analysis.

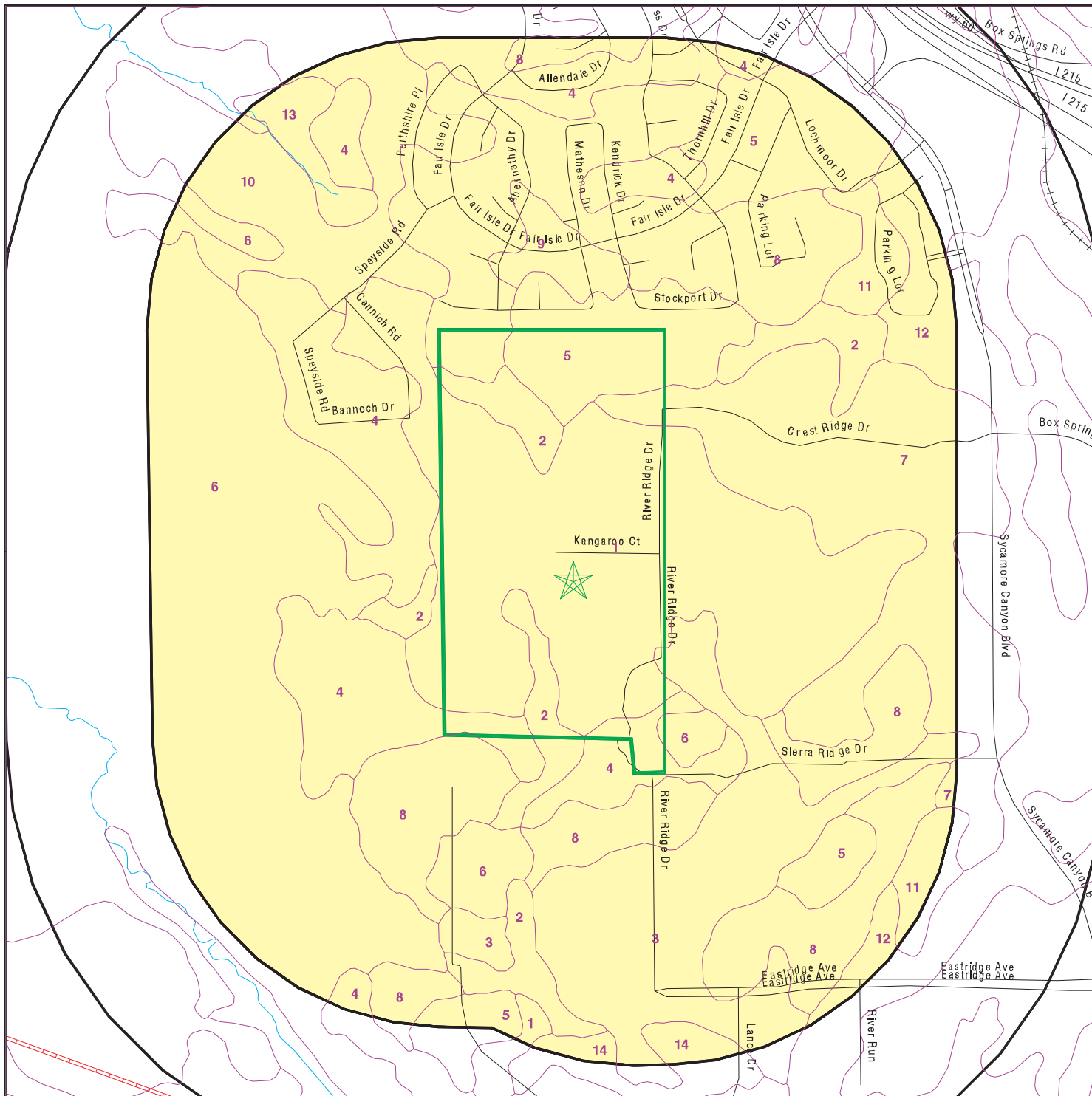
## STANDARD ENVIRONMENTAL RECORDS

<u>Name</u>	<u>Address</u>	<u>Dist/Dir</u>	<u>Map ID</u>	<u>Page</u>
Not Reported				

## HISTORICAL USE RECORDS

<u>Name</u>	<u>Address</u>	<u>Dist/Dir</u>	<u>Map ID</u>	<u>Page</u>
Not Reported				

# PRIMARY MAP - 4064133.1S

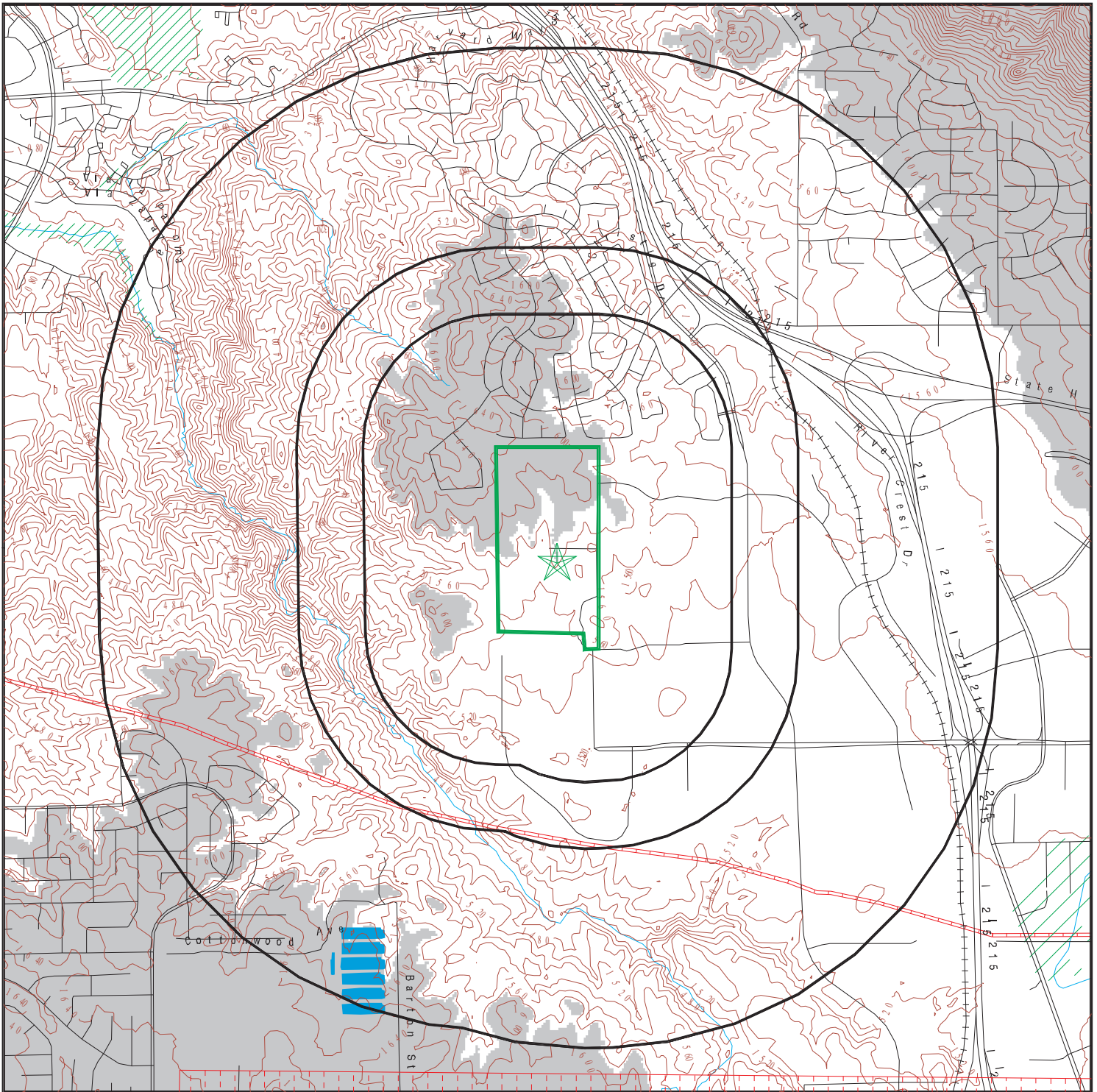


- |   |                               |  |
|---|-------------------------------|--|
| Target Property   | Indian Reservations BIA       | Groundwater Flow Direction                 |
| Sites at elevations higher than or equal to the target property | Oil & Gas pipelines from USGS | Indeterminate Groundwater Flow at Location |
| Sites at elevations lower than the target property              | 100-year flood zone           | Groundwater Flow Varies at Location        |
| Manufactured Gas Plants   | 500-year flood zone           | SSURGO Soil                                |
| Sensitive Receptors   |                               | Areas of Concern                           |
| National Priority List Sites                                    |                               |  |
| Dept. Defense Sites   |                               |  |


SITE NAME: Sycamore 5 ADDRESS: NW of Lance Dr. and Sierra Ridge Riverside CA 92507 LAT/LONG: 33.938 / 117.307	CLIENT: CHJ Consultants CONTACT: Ann Lauder milk INQUIRY #: 4064133.1s DATE: September 16, 2014 4:01 pm
--	--




# SECONDARY MAP - 4064133.1S



 Target Property

 Sites at elevations higher than or equal to the target property

 Sites at elevations lower than the target property

 Manufactured Gas Plants

 National Priority List Sites

 Dept. Defense Sites


0 300 1/3 1 Miles


 Indian Reservations BIA


 Contour Lines

 Oil & Gas pipelines from USGS

 100-year flood zone

 500-year flood zone

 Upgradient Area

 Areas of Concern



SITE NAME: Sycamore 5  
 ADDRESS: NW of Lance Dr. and Sierra Ridge  
 Riverside CA 92507  
 LAT/LONG: 33.938 / 117.307

CLIENT: CHJ Consultants  
 CONTACT: Ann Laudermilk  
 INQUIRY #: 4064133.1s  
 DATE: September 16, 2014 4:00 pm

**AERIAL PHOTOGRAPHY - 4064133.1s**



0 300 1/3 1/2 Miles



**SITE NAME:** Sycamore 5  
**ADDRESS:** NW of Lance Dr. and Sierra Ridge  
Riverside CA 92507  
**LAT/LONG:** 33.938 / 117.307

**CLIENT:** CHJ Consultants  
**CONTACT:** Ann Lauder milk  
**INQUIRY #:** 4064133.1s  
**DATE:** September 16, 2014 4:02 pm

MAP FINDINGS

**LEGEND**

<b>FACILITY NAME</b>		<b>FACILITY ADDRESS, CITY, ST, ZIP</b>		<b>EDR SITE ID NUMBER</b>
<b>▼ MAP ID#</b>	Direction	Distance Range	(Distance feet / miles)	ASTM 2600 Record Sources found in this report. Each database searched has been assigned to one or more categories. For detailed information about categorization, see the section of the report Records Searched and Currency.
	Relative Elevation	Feet Above Sea Level		
<p><b>Worksheet:</b></p> <p><b>Comments:</b> Comments may be added on the online Vapor Encroachment Worksheet.</p>				

DATABASE ACRONYM: Applicable categories (A hoverbox with database description).

APPENDIX

RALPHS FOOD 4 LESS DISTRIBUTION CENTER 1500 EASTRIDGE AVE, RIVERSIDE, CA, 92507		S106387315
	SSE <1/10 - 1/3 mile (1365 ft. / 0.259 mi.)	State and tribal leaking storage tank lists Other Standard Environmental Records
	62 ft. Lower Elevation 1523 ft. Above Sea Level	
<p><b>Worksheet:</b></p> <p>Impact on Target Property: VEC Can Be Ruled Out</p> <p><b>Comments:</b></p> <p>The source is downgradient and beyond the critical distance.</p> <p>Conditions:</p> <p>Petroleum Hydrocarbon Chemicals of Concern: YES</p> <p>Groundwater Flow Gradient:</p> <p>Downgradient: YES</p> <p>Hydrogeologically: YES</p>		

# RECORD SOURCES AND CURRENCY

To maintain currency of the following databases, EDR contacts the appropriate agency on a monthly or quarterly basis, as required.

**Number of Days to Update:** Provides confirmation that EDR is reporting records that have been updated within 90 days from the date the government agency made the information available to the public.

## **STANDARD ENVIRONMENTAL RECORDS**

### **PRP: Potentially Responsible Parties**

Standard Environmental Record Source: Other Standard Environmental Records

Search Distance: Property

A listing of verified Potentially Responsible Parties

Date of Government Version: 04/15/2013

Source: EPA

Number of Days to Update: 72

Telephone: 202-564-6023

Last EDR Contact :07/01/2014

### **RMP: Risk Management Plans**

Standard Environmental Record Source: Other Standard Environmental Records

Search Distance: Property

When Congress passed the Clean Air Act Amendments of 1990, it required EPA to publish regulations and guidance for chemical accident prevention at facilities using extremely hazardous substances. The Risk Management Program Rule (RMP Rule) was written to implement Section 112(r) of these amendments. The rule, which built upon existing industry codes and standards, requires companies of all sizes that use certain flammable and toxic substances to develop a Risk Management Program, which includes a(n): Hazard assessment that details the potential effects of an accidental release, an accident history of the last five years, and an evaluation of worst-case and alternative accidental releases; Prevention program that includes safety precautions and maintenance, monitoring, and employee training measures; and Emergency response program that spells out emergency health care, employee training measures and procedures for informing the public and response agencies (e.g the fire department) should an accident occur.

Date of Government Version: 04/01/2014

Source: Environmental Protection Agency

Number of Days to Update: 66

Telephone: 202-564-8600

Last EDR Contact :07/22/2014

### **ALAMEDA CO. UST: Underground Tanks**

Standard Environmental Record Source: State and tribal registered storage tank lists

Underground storage tank sites located in Alameda county.

Date of Government Version: 07/25/2014

Source: Alameda County Environmental Health Services

Number of Days to Update: 23

Telephone: 510-567-6700

Last EDR Contact :06/30/2014

### **AST: Aboveground Petroleum Storage Tank Facilities**

Standard Environmental Record Source: State and tribal registered storage tank lists

Search Distance: Property

A listing of aboveground storage tank petroleum storage tank locations.

Date of Government Version: 08/01/2009

Source: California Environmental Protection Agency

Number of Days to Update: 21

Telephone: 916-327-5092

Last EDR Contact :07/18/2014

### **Alameda County CS: Contaminated Sites**

Standard Environmental Record Source: State and tribal leaking storage tank lists

Search Distance: 0.333 Mile

## RECORD SOURCES AND CURRENCY

A listing of contaminated sites overseen by the Toxic Release Program (oil and groundwater contamination from chemical releases and spills) and the Leaking Underground Storage Tank Program (soil and ground water contamination from leaking petroleum USTs).

Date of Government Version: 07/25/2014

Source: Alameda County Environmental Health Services

Number of Days to Update: 49

Telephone: 510-567-6700

Last EDR Contact :06/30/2014

### **CA BOND EXP. PLAN:** Bond Expenditure Plan

Standard Environmental Record Source: Other Standard Environmental Records

Search Distance: 0.333 Mile

Department of Health Services developed a site-specific expenditure plan as the basis for an appropriation of Hazardous Substance Cleanup Bond Act funds. It is not updated.

Date of Government Version: 01/01/1989

Source: Department of Health Services

Number of Days to Update: 6

Telephone: 916-255-2118

Last EDR Contact :05/31/1994

### **CA FID UST:** Facility Inventory Database

Standard Environmental Record Source: State and tribal registered storage tank lists

Search Distance: Property

The Facility Inventory Database (FID) contains a historical listing of active and inactive underground storage tank locations from the State Water Resource Control Board. Refer to local/county source for current data.

Date of Government Version: 10/31/1994

Source: California Environmental Protection Agency

Number of Days to Update: 24

Telephone: 916-341-5851

Last EDR Contact :12/28/1998

### **CA LA LF:** City of Los Angeles Landfills

Standard Environmental Record Source: State and tribal landfill / solid waste disposal

Landfills owned and maintained by the City of Los Angeles.

Date of Government Version: 03/05/2009

Source: Engineering & Construction Division

Number of Days to Update: 29

Telephone: 213-473-7869

Last EDR Contact :08/14/2014

### **CDL:** Clandestine Drug Labs

Standard Environmental Record Source: Other Standard Environmental Records

Search Distance: Property

A listing of drug lab locations. Listing of a location in this database does not indicate that any illegal drug lab materials were or were not present there, and does not constitute a determination that the location either requires or does not require additional cleanup work.

Date of Government Version: 12/31/2013

Source: Department of Toxic Substances Control

Number of Days to Update: 20

Telephone: 916-255-6504

Last EDR Contact :08/29/2014

### **CHMIRS:** California Hazardous Material Incident Report System

Standard Environmental Record Source: Other Standard Environmental Records

Search Distance: Property

California Hazardous Material Incident Reporting System. CHMIRS contains information on reported hazardous material incidents (accidental releases or spills).

## RECORD SOURCES AND CURRENCY

Date of Government Version: 06/26/2014  
Number of Days to Update: 49  
Last EDR Contact :07/28/2014

Source: Office of Emergency Services  
Telephone: 916-845-8400

### **CONTRA COSTA CO. SITE LIST:** Site List

Standard Environmental Record Source: Other Standard Environmental Records  
Search Distance: 0.25 Mile

List includes sites from the underground tank, hazardous waste generator and business plan/2185 programs.

Date of Government Version: 02/24/2014  
Number of Days to Update: 21  
Last EDR Contact :08/05/2014

Source: Contra Costa Health Services Department  
Telephone: 925-646-2286

### **CORTESE:** "Cortese" Hazardous Waste & Substances Sites List

Standard Environmental Record Source: Other Standard Environmental Records  
Search Distance: 0.333 Mile

The sites for the list are designated by the State Water Resource Control Board (LUST), the Integrated Waste Board (SWF/LS), and the Department of Toxic Substances Control (Cal-Sites).

Date of Government Version: 06/30/2014  
Number of Days to Update: 27  
Last EDR Contact :07/01/2014

Source: CAL EPA/Office of Emergency Information  
Telephone: 916-323-3400

### **CUPA AMADOR:** CUPA Facility List

Standard Environmental Record Source: Other Standard Environmental Records  
Cupa Facility List

Date of Government Version: 07/23/2014  
Number of Days to Update: 29  
Last EDR Contact :09/08/2014

Source: Amador County Environmental Health  
Telephone: 209-223-6439

### **CUPA BUTTE:** CUPA Facility Listing

Standard Environmental Record Source: Other Standard Environmental Records  
Cupa facility list.

Date of Government Version: 08/01/2013  
Number of Days to Update: 20  
Last EDR Contact :07/08/2014

Source: Public Health Department  
Telephone: 530-538-7149

### **CUPA CALVERAS:** CUPA Facility Listing

Standard Environmental Record Source: Other Standard Environmental Records  
Cupa Facility Listing

Date of Government Version: 07/02/2014  
Number of Days to Update: 27  
Last EDR Contact :06/26/2014

Source: Calveras County Environmental Health  
Telephone: 209-754-6399

### **CUPA COLUSA:** CUPA Facility List

Standard Environmental Record Source: Other Standard Environmental Records  
Cupa facility list.

Date of Government Version: 06/11/2014  
Number of Days to Update: 24

Source: Health & Human Services  
Telephone: 530-458-0396

## RECORD SOURCES AND CURRENCY

Last EDR Contact :08/08/2014

**CUPA DEL NORTE:** CUPA Facility List

Standard Environmental Record Source: Other Standard Environmental Records  
Cupa Facility list

Date of Government Version: 05/05/2014

Source: Del Norte County Environmental Health Division

Number of Days to Update: 7

Telephone: 707-465-0426

Last EDR Contact :07/30/2014

**CUPA EL DORADO:** CUPA Facility List

Standard Environmental Record Source: Other Standard Environmental Records  
CUPA facility list.

Date of Government Version: 05/29/2014

Source: El Dorado County Environmental Management Department

Number of Days to Update: 38

Telephone: 530-621-6623

Last EDR Contact :08/05/2014

**CUPA FRESNO:** CUPA Resources List

Standard Environmental Record Source: Other Standard Environmental Records

Certified Unified Program Agency. CUPA's are responsible for implementing a unified hazardous materials and hazardous waste management regulatory program. The agency provides oversight of businesses that deal with hazardous materials, operate underground storage tanks or aboveground storage tanks.

Date of Government Version: 06/30/2014

Source: Dept. of Community Health

Number of Days to Update: 35

Telephone: 559-445-3271

Last EDR Contact :07/11/2014

**CUPA HUMBOLDT:** CUPA Facility List

Standard Environmental Record Source: Other Standard Environmental Records  
CUPA facility list.

Date of Government Version: 06/09/2014

Source: Humboldt County Environmental Health

Number of Days to Update: 26

Telephone: Not Reported

Last EDR Contact :08/20/2014

**CUPA IMPERIAL:** CUPA Facility List

Standard Environmental Record Source: Other Standard Environmental Records  
Cupa facility list.

Date of Government Version: 07/28/2014

Source: San Diego Border Field Office

Number of Days to Update: 47

Telephone: 760-339-2777

Last EDR Contact :07/25/2014

**CUPA INYO:** CUPA Facility List

Standard Environmental Record Source: Other Standard Environmental Records  
Cupa facility list.

Date of Government Version: 09/10/2013

Source: Inyo County Environmental Health Services

Number of Days to Update: 33

Telephone: 760-878-0238

Last EDR Contact :08/20/2014

**CUPA KINGS:** CUPA Facility List

Standard Environmental Record Source: Other Standard Environmental Records



## RECORD SOURCES AND CURRENCY

A listing of sites included in the county's Certified Unified Program Agency database. California's Secretary for Environmental Protection established the unified hazardous materials and hazardous waste regulatory program as required by chapter 6.11 of the California Health and Safety Code. The Unified Program consolidates the administration, permits, inspections, and enforcement activities.

Date of Government Version: 05/28/2014  
Number of Days to Update: 21  
Last EDR Contact :08/20/2014

Source: Kings County Department of Public Health  
Telephone: 559-584-1411

### **CUPA LAKE:** CUPA Facility List

Standard Environmental Record Source: Other Standard Environmental Records  
Cupa facility list

Date of Government Version: 07/23/2014  
Number of Days to Update: 28  
Last EDR Contact :07/18/2014

Source: Lake County Environmental Health  
Telephone: 707-263-1164

### **CUPA MADERA:** CUPA Facility List

Standard Environmental Record Source: Other Standard Environmental Records

A listing of sites included in the county's Certified Unified Program Agency database. California's Secretary for Environmental Protection established the unified hazardous materials and hazardous waste regulatory program as required by chapter 6.11 of the California Health and Safety Code. The Unified Program consolidates the administration, permits, inspections, and enforcement activities.

Date of Government Version: 06/09/2014  
Number of Days to Update: 16  
Last EDR Contact :08/26/2014

Source: Madera County Environmental Health  
Telephone: 559-675-7823

### **CUPA MERCED:** CUPA Facility List

Standard Environmental Record Source: Other Standard Environmental Records  
CUPA facility list.

Date of Government Version: 05/27/2014  
Number of Days to Update: 26  
Last EDR Contact :08/20/2014

Source: Merced County Environmental Health  
Telephone: 209-381-1094

### **CUPA MONO:** CUPA Facility List

Standard Environmental Record Source: Other Standard Environmental Records  
CUPA Facility List

Date of Government Version: 06/09/2014  
Number of Days to Update: 14  
Last EDR Contact :09/02/2014

Source: Mono County Health Department  
Telephone: 760-932-5580

### **CUPA MONTEREY:** CUPA Facility Listing

Standard Environmental Record Source: Other Standard Environmental Records  
CUPA Program listing from the Environmental Health Division.

Date of Government Version: 06/09/2014  
Number of Days to Update: 28  
Last EDR Contact :08/26/2014

Source: Monterey County Health Department  
Telephone: 831-796-1297

### **CUPA NEVADA:** CUPA Facility List

Standard Environmental Record Source: Other Standard Environmental Records

## RECORD SOURCES AND CURRENCY

CUPA facility list.

Date of Government Version: 11/06/2013  
Number of Days to Update: 27  
Last EDR Contact :09/15/2014

Source: Community Development Agency  
Telephone: 530-265-1467

**CUPA SAN LUIS OBISPO:** CUPA Facility List

Standard Environmental Record Source: Other Standard Environmental Records  
Cupa Facility List.

Date of Government Version: 06/11/2014  
Number of Days to Update: 26  
Last EDR Contact :08/20/2014

Source: San Luis Obispo County Public Health Department  
Telephone: 805-781-5596

**CUPA SANTA BARBARA:** CUPA Facility Listing

Standard Environmental Record Source: Other Standard Environmental Records  
CUPA Program Listing from the Environmental Health Services division.

Date of Government Version: 09/08/2011  
Number of Days to Update: 28  
Last EDR Contact :09/08/2014

Source: Santa Barbara County Public Health Department  
Telephone: 805-686-8167

**CUPA SANTA CLARA:** Cupa Facility List

Standard Environmental Record Source: Other Standard Environmental Records  
Cupa facility list

Date of Government Version: 06/02/2014  
Number of Days to Update: 20  
Last EDR Contact :08/22/2014

Source: Department of Environmental Health  
Telephone: 408-918-1973

**CUPA SANTA CRUZ:** CUPA Facility List

Standard Environmental Record Source: Other Standard Environmental Records  
CUPA facility listing.

Date of Government Version: 05/27/2014  
Number of Days to Update: 23  
Last EDR Contact :09/08/2014

Source: Santa Cruz County Environmental Health  
Telephone: 831-464-2761

**CUPA SHASTA:** CUPA Facility List

Standard Environmental Record Source: Other Standard Environmental Records  
Cupa Facility List.

Date of Government Version: 06/10/2014  
Number of Days to Update: 8  
Last EDR Contact :08/26/2014

Source: Shasta County Department of Resource Management  
Telephone: 530-225-5789

**CUPA SONOMA:** Cupa Facility List

Standard Environmental Record Source: Other Standard Environmental Records  
Cupa Facility list

Date of Government Version: 12/31/2013  
Number of Days to Update: 40  
Last EDR Contact :06/26/2014

Source: County of Sonoma Fire & Emergency Services Department  
Telephone: 707-565-1174

## RECORD SOURCES AND CURRENCY

### **CUPA TUOLUMNE:** CUPA Facility List

Standard Environmental Record Source: Other Standard Environmental Records

Cupa facility list

Date of Government Version: 05/16/2014

Source: Divison of Environmental Health

Number of Days to Update: 28

Telephone: 209-533-5633

Last EDR Contact :08/08/2014

### **CUPA YUBA:** CUPA Facility List

Standard Environmental Record Source: Other Standard Environmental Records

CUPA facility listing for Yuba County.

Date of Government Version: 05/19/2014

Source: Yuba County Environmental Health Department

Number of Days to Update: 28

Telephone: 530-749-7523

Last EDR Contact :07/31/2014

### **DEED:** Deed Restriction Listing

Standard Environmental Record Source: Other Standard Environmental Records

Search Distance: 0.333 Mile

Site Mitigation and Brownfields Reuse Program Facility Sites with Deed Restrictions & Hazardous Waste Management Program Facility Sites with Deed / Land Use Restriction. The DTSC Site Mitigation and Brownfields Reuse Program (SMBRP) list includes sites cleaned up under the program's oversight and generally does not include current or former hazardous waste facilities that required a hazardous waste facility permit. The list represents deed restrictions that are active. Some sites have multiple deed restrictions. The DTSC Hazardous Waste Management Program (HWMP) has developed a list of current or former hazardous waste facilities that have a recorded land use restriction at the local county recorder's office. The land use restrictions on this list were required by the DTSC HWMP as a result of the presence of hazardous substances that remain on site after the facility (or part of the facility) has been closed or cleaned up. The types of land use restriction include deed notice, deed restriction, or a land use restriction that binds current and future owners.

Date of Government Version: 06/09/2014

Source: DTSC and SWRCB

Number of Days to Update: 28

Telephone: 916-323-3400

Last EDR Contact :09/10/2014

### **DRYCLEANERS:** Cleaner Facilities

Standard Environmental Record Source: Other Standard Environmental Records

Search Distance: 0.25 Mile

A list of drycleaner related facilities that have EPA ID numbers. These are facilities with certain SIC codes: power laundries, family and commercial; garment pressing and cleaner's agents; linen supply; coin-operated laundries and cleaning; drycleaning plants, except rugs; carpet and upholster cleaning; industrial launderers; laundry and garment services.

Date of Government Version: 06/28/2014

Source: Department of Toxic Substance Control

Number of Days to Update: 49

Telephone: 916-327-4498

Last EDR Contact :09/08/2014

### **EL SEGUNDO UST:** City of El Segundo Underground Storage Tank

Standard Environmental Record Source: State and tribal registered storage tank lists

Underground storage tank sites located in El Segundo city.

Date of Government Version: 07/23/2014

Source: City of El Segundo Fire Department

Number of Days to Update: 23

Telephone: 310-524-2236

Last EDR Contact :07/18/2014

### **EMI:** Emissions Inventory Data

Standard Environmental Record Source: Other Standard Environmental Records

Search Distance: Property

## RECORD SOURCES AND CURRENCY

Toxics and criteria pollutant emissions data collected by the ARB and local air pollution agencies.

Date of Government Version: 12/31/2012

Source: California Air Resources Board

Number of Days to Update: 34

Telephone: 916-322-2990

Last EDR Contact :06/26/2014

### **ENF:** Enforcement Action Listing

Standard Environmental Record Source: Other Standard Environmental Records

Search Distance: Property

A listing of Water Board Enforcement Actions. Formal is everything except Oral/Verbal Communication, Notice of Violation, Expedited Payment Letter, and Staff Enforcement Letter.

Date of Government Version: 05/30/2014

Source: State Water Resources Control Board

Number of Days to Update: 38

Telephone: 916-445-9379

Last EDR Contact :08/08/2014

### **ENVIROSTOR:** EnviroStor Database

Standard Environmental Record Source: State and tribal - equivalent CERCLIS

Search Distance: 0.333 Mile

The Department of Toxic Substances Control's (DTSC's) Site Mitigation and Brownfields Reuse Program's (SMBRP's) EnviroStor database identifies sites that have known contamination or sites for which there may be reasons to investigate further. The database includes the following site types: Federal Superfund sites (National Priorities List (NPL)); State Response, including Military Facilities and State Superfund; Voluntary Cleanup; and School sites. EnviroStor provides similar information to the information that was available in CalSites, and provides additional site information, including, but not limited to, identification of formerly-contaminated properties that have been released for reuse, properties where environmental deed restrictions have been recorded to prevent inappropriate land uses, and risk characterization information that is used to assess potential impacts to public health and the environment at contaminated sites.

Date of Government Version: 06/05/2014

Source: Department of Toxic Substances Control

Number of Days to Update: 33

Telephone: 916-323-3400

Last EDR Contact :08/06/2014

### **HAULERS:** Registered Waste Tire Haulers Listing

Standard Environmental Record Source: Other Standard Environmental Records

Search Distance: Property

A listing of registered waste tire haulers.

Date of Government Version: 02/18/2014

Source: Integrated Waste Management Board

Number of Days to Update: 35

Telephone: 916-341-6422

Last EDR Contact :08/14/2014

### **HAZNET:** Facility and Manifest Data

Standard Environmental Record Source: Other Standard Environmental Records

Search Distance: Property

Facility and Manifest Data. The data is extracted from the copies of hazardous waste manifests received each year by the DTSC. The annual volume of manifests is typically 700,000 - 1,000,000 annually, representing approximately 350,000 - 500,000 shipments. Data are from the manifests submitted without correction, and therefore many contain some invalid values for data elements such as generator ID, TSD ID, waste category, and disposal method.

Date of Government Version: 12/31/2012

Source: California Environmental Protection Agency

Number of Days to Update: 41

Telephone: 916-255-1136

Last EDR Contact :07/18/2014

### **HIST CAL-SITES:** Calsites Database

Standard Environmental Record Source: State and tribal - equivalent CERCLIS

## RECORD SOURCES AND CURRENCY

Search Distance: 0.333 Mile

The Calsites database contains potential or confirmed hazardous substance release properties. In 1996, California EPA reevaluated and significantly reduced the number of sites in the Calsites database. No longer updated by the state agency. It has been replaced by ENVIROSTOR.

Date of Government Version: 08/08/2005

Source: Department of Toxic Substance Control

Number of Days to Update: 21

Telephone: 916-323-3400

Last EDR Contact :02/23/2009

### **HIST CORTESE:** Hazardous Waste & Substance Site List

Standard Environmental Record Source: Other Standard Environmental Records

Search Distance: 0.333 Mile

The sites for the list are designated by the State Water Resource Control Board [LUST], the Integrated Waste Board [SWF/LS], and the Department of Toxic Substances Control [CALSTITES]. This listing is no longer updated by the state agency.

Date of Government Version: 04/01/2001

Source: Department of Toxic Substances Control

Number of Days to Update: 76

Telephone: 916-323-3400

Last EDR Contact :01/22/2009

### **HIST LUST SANTA CLARA:** HIST LUST - Fuel Leak Site Activity Report

Standard Environmental Record Source: State and tribal leaking storage tank lists

Search Distance: 0.333 Mile

A listing of open and closed leaking underground storage tanks. This listing is no longer updated by the county. Leaking underground storage tanks are now handled by the Department of Environmental Health.

Date of Government Version: 03/29/2005

Source: Santa Clara Valley Water District

Number of Days to Update: 22

Telephone: 408-265-2600

Last EDR Contact :03/23/2009

### **HIST UST:** Hazardous Substance Storage Container Database

Standard Environmental Record Source: State and tribal registered storage tank lists

Search Distance: Property

The Hazardous Substance Storage Container Database is a historical listing of UST sites. Refer to local/county source for current data.

Date of Government Version: 10/15/1990

Source: State Water Resources Control Board

Number of Days to Update: 18

Telephone: 916-341-5851

Last EDR Contact :07/26/2001

### **HWP:** EnviroStor Permitted Facilities Listing

Standard Environmental Record Source: Other Standard Environmental Records

Search Distance: 0.333 Mile

Detailed information on permitted hazardous waste facilities and corrective action ("cleanups") tracked in EnviroStor.

Date of Government Version: 05/27/2014

Source: Department of Toxic Substances Control

Number of Days to Update: 40

Telephone: 916-323-3400

Last EDR Contact :08/26/2014

### **HWT:** Registered Hazardous Waste Transporter Database

Standard Environmental Record Source: Other Standard Environmental Records

Search Distance: Property

## RECORD SOURCES AND CURRENCY

A listing of hazardous waste transporters. In California, unless specifically exempted, it is unlawful for any person to transport hazardous wastes unless the person holds a valid registration issued by DTSC. A hazardous waste transporter registration is valid for one year and is assigned a unique registration number.

Date of Government Version: 07/14/2014  
Number of Days to Update: 13  
Last EDR Contact :07/15/2014

Source: Department of Toxic Substances Control  
Telephone: 916-440-7145

### **KERN CO. UST:** Underground Storage Tank Sites & Tank Listing

Standard Environmental Record Source: State and tribal registered storage tank lists  
Kern County Sites and Tanks Listing.

Date of Government Version: 08/31/2010  
Number of Days to Update: 29  
Last EDR Contact :08/08/2014

Source: Kern County Environment Health Services Department  
Telephone: 661-862-8700

### **LA Co. Site Mitigation:** Site Mitigation List

Standard Environmental Record Source: Other Standard Environmental Records  
Search Distance: Property

Industrial sites that have had some sort of spill or complaint.

Date of Government Version: 01/07/2014  
Number of Days to Update: 28  
Last EDR Contact :07/16/2014

Source: Community Health Services  
Telephone: 323-890-7806

### **LDS:** Land Disposal Sites Listing

Standard Environmental Record Source: Other Standard Environmental Records  
Search Distance: Property

The Land Disposal program regulates of waste discharge to land for treatment, storage and disposal in waste management units.

Date of Government Version: 07/30/2014  
Number of Days to Update: 22  
Last EDR Contact :07/31/2014

Source: State Water Quality Control Board  
Telephone: 866-480-1028

### **LIENS:** Environmental Liens Listing

Standard Environmental Record Source: Other Standard Environmental Records  
Search Distance: Property

A listing of property locations with environmental liens for California where DTSC is a lien holder.

Date of Government Version: 05/05/2014  
Number of Days to Update: 13  
Last EDR Contact :09/08/2014

Source: Department of Toxic Substances Control  
Telephone: 916-323-3400

### **LONG BEACH UST:** City of Long Beach Underground Storage Tank

Standard Environmental Record Source: State and tribal registered storage tank lists  
Underground storage tank sites located in the city of Long Beach.

Date of Government Version: 07/28/2014  
Number of Days to Update: 23  
Last EDR Contact :07/25/2014

Source: City of Long Beach Fire Department  
Telephone: 562-570-2563

### **LOS ANGELES CO. HMS:** HMS: Street Number List

## RECORD SOURCES AND CURRENCY

Standard Environmental Record Source: Other Standard Environmental Records  
Search Distance: Property

Industrial Waste and Underground Storage Tank Sites.

Date of Government Version: 03/31/2014                      Source: Department of Public Works  
Number of Days to Update: 41                                      Telephone: 626-458-3517  
Last EDR Contact :07/21/2014

### **LOS ANGELES CO. LF:** List of Solid Waste Facilities

Standard Environmental Record Source: State and tribal landfill / solid waste disposal  
Solid Waste Facilities in Los Angeles County.

Date of Government Version: 07/21/2014                      Source: La County Department of Public Works  
Number of Days to Update: 29                                      Telephone: 818-458-5185  
Last EDR Contact :07/21/2014

### **LUST:** Geotracker's Leaking Underground Fuel Tank Report

Standard Environmental Record Source: State and tribal leaking storage tank lists  
Search Distance: 0.333 Mile

Leaking Underground Storage Tank Incident Reports. LUST records contain an inventory of reported leaking underground storage tank incidents. Not all states maintain these records, and the information stored varies by state. For more information on a particular leaking underground storage tank sites, please contact the appropriate regulatory agency.

Date of Government Version: 07/30/2014                      Source: State Water Resources Control Board  
Number of Days to Update: 22                                      Telephone: see region list  
Last EDR Contact :07/31/2014

### **LUST REG 1:** Active Toxic Site Investigation

Standard Environmental Record Source: State and tribal leaking storage tank lists  
Del Norte, Humboldt, Lake, Mendocino, Modoc, Siskiyou, Sonoma, Trinity counties. For more current information, please refer to the State Water Resources Control Board's LUST database.

Date of Government Version: 02/01/2001                      Source: California Regional Water Quality Control Board North Coast (1)  
Number of Days to Update: 29                                      Telephone: 707-570-3769  
Last EDR Contact :08/01/2011

### **LUST REG 2:** Fuel Leak List

Standard Environmental Record Source: State and tribal leaking storage tank lists  
Leaking Underground Storage Tank locations. Alameda, Contra Costa, Marin, Napa, San Francisco, San Mateo, Santa Clara, Solano, Sonoma counties.

Date of Government Version: 09/30/2004                      Source: California Regional Water Quality Control Board San Francisco Bay Region (2)  
Number of Days to Update: 30                                      Telephone: 510-622-2433  
Last EDR Contact :09/19/2011

### **LUST REG 3:** Leaking Underground Storage Tank Database

Standard Environmental Record Source: State and tribal leaking storage tank lists  
Leaking Underground Storage Tank locations. Monterey, San Benito, San Luis Obispo, Santa Barbara, Santa Cruz counties.

Date of Government Version: 05/19/2003                      Source: California Regional Water Quality Control Board Central Coast Region (3)  
Number of Days to Update: 14                                      Telephone: 805-542-4786

## RECORD SOURCES AND CURRENCY

Last EDR Contact :07/18/2011

### **LUST REG 4:** Underground Storage Tank Leak List

Standard Environmental Record Source: State and tribal leaking storage tank lists

Los Angeles, Ventura counties. For more current information, please refer to the State Water Resources Control Board's LUST database.

Date of Government Version: 09/07/2004

Source: California Regional Water Quality Control Board Los Angeles Region (4)

Number of Days to Update: 35

Telephone: 213-576-6710

Last EDR Contact :09/06/2011

### **LUST REG 5:** Leaking Underground Storage Tank Database

Standard Environmental Record Source: State and tribal leaking storage tank lists

Leaking Underground Storage Tank locations. Alameda, Alpine, Amador, Butte, Colusa, Contra Costa, Calveras, El Dorado, Fresno, Glenn, Kern, Kings, Lake, Lassen, Madera, Mariposa, Merced, Modoc, Napa, Nevada, Placer, Plumas, Sacramento, San Joaquin, Shasta, Solano, Stanislaus, Sutter, Tehama, Tulare, Tuolumne, Yolo, Yuba counties.

Date of Government Version: 07/01/2008

Source: California Regional Water Quality Control Board Central Valley Region (5)

Number of Days to Update: 9

Telephone: 916-464-4834

Last EDR Contact :07/01/2011

### **LUST REG 6L:** Leaking Underground Storage Tank Case Listing

Standard Environmental Record Source: State and tribal leaking storage tank lists

For more current information, please refer to the State Water Resources Control Board's LUST database.

Date of Government Version: 09/09/2003

Source: California Regional Water Quality Control Board Lahontan Region (6)

Number of Days to Update: 27

Telephone: 530-542-5572

Last EDR Contact :09/12/2011

### **LUST REG 6V:** Leaking Underground Storage Tank Case Listing

Standard Environmental Record Source: State and tribal leaking storage tank lists

Leaking Underground Storage Tank locations. Inyo, Kern, Los Angeles, Mono, San Bernardino counties.

Date of Government Version: 06/07/2005

Source: California Regional Water Quality Control Board Victorville Branch Office (6)

Number of Days to Update: 22

Telephone: 760-241-7365

Last EDR Contact :09/12/2011

### **LUST REG 7:** Leaking Underground Storage Tank Case Listing

Standard Environmental Record Source: State and tribal leaking storage tank lists

Leaking Underground Storage Tank locations. Imperial, Riverside, San Diego, Santa Barbara counties.

Date of Government Version: 02/26/2004

Source: California Regional Water Quality Control Board Colorado River Basin Region (7)

Number of Days to Update: 27

Telephone: 760-776-8943

Last EDR Contact :08/01/2011

### **LUST REG 8:** Leaking Underground Storage Tanks

Standard Environmental Record Source: State and tribal leaking storage tank lists

California Regional Water Quality Control Board Santa Ana Region (8). For more current information, please refer to the State Water Resources Control Board's LUST database.

Date of Government Version: 02/14/2005

Source: California Regional Water Quality Control Board Santa Ana Region (8)



## RECORD SOURCES AND CURRENCY

Number of Days to Update: 41  
Last EDR Contact :08/15/2011

Telephone: 909-782-4496

### **LUST REG 9:** Leaking Underground Storage Tank Report

Standard Environmental Record Source: State and tribal leaking storage tank lists

Orange, Riverside, San Diego counties. For more current information, please refer to the State Water Resources Control Board's LUST database.

Date of Government Version: 03/01/2001

Source: California Regional Water Quality Control Board San Diego Region (9)

Number of Days to Update: 28

Telephone: 858-637-5595

Last EDR Contact :09/26/2011

### **LUST SANTA CLARA:** LOP Listing

Standard Environmental Record Source: State and tribal leaking storage tank lists

A listing of leaking underground storage tanks located in Santa Clara county.

Date of Government Version: 03/03/2014

Source: Department of Environmental Health

Number of Days to Update: 13

Telephone: 408-918-3417

Last EDR Contact :09/02/2014

### **MARIN CO. UST:** Underground Storage Tank Sites

Standard Environmental Record Source: State and tribal registered storage tank lists

Currently permitted USTs in Marin County.

Date of Government Version: 07/02/2014

Source: Public Works Department Waste Management

Number of Days to Update: 42

Telephone: 415-499-6647

Last EDR Contact :07/02/2014

### **MCS:** Military Cleanup Sites Listing

Standard Environmental Record Source: Other Standard Environmental Records

Search Distance: Property

The State Water Resources Control Board and nine Regional Water Quality Control Boards partner with the Department of Defense (DoD) through the Defense and State Memorandum of Agreement (DSMOA) to oversee the investigation and remediation of water quality issues at military facilities.

Date of Government Version: 07/30/2014

Source: State Water Resources Control Board

Number of Days to Update: 25

Telephone: 866-480-1028

Last EDR Contact :07/31/2014

### **MED WASTE VENTURA:** Medical Waste Program List

Standard Environmental Record Source: Other Standard Environmental Records

Search Distance: Property

To protect public health and safety and the environment from potential exposure to disease causing agents, the Environmental Health Division Medical Waste Program regulates the generation, handling, storage, treatment and disposal of medical waste throughout the County.

Date of Government Version: 06/26/2014

Source: Ventura County Resource Management Agency

Number of Days to Update: 46

Telephone: 805-654-2813

Last EDR Contact :07/28/2014

### **MWMP:** Medical Waste Management Program Listing

Standard Environmental Record Source: Other Standard Environmental Records

Search Distance: Property

## RECORD SOURCES AND CURRENCY

The Medical Waste Management Program (MWMP) ensures the proper handling and disposal of medical waste by permitting and inspecting medical waste Offsite Treatment Facilities (PDF) and Transfer Stations (PDF) throughout the state. MWMP also oversees all Medical Waste Transporters.

Date of Government Version: 05/23/2014

Source: Department of Public Health

Number of Days to Update: 26

Telephone: 916-558-1784

Last EDR Contact :09/10/2014

### **NAPA CO. LUST:** Sites With Reported Contamination

Standard Environmental Record Source: State and tribal leaking storage tank lists

A listing of leaking underground storage tank sites located in Napa county.

Date of Government Version: 12/05/2011

Source: Napa County Department of Environmental Management

Number of Days to Update: 63

Telephone: 707-253-4269

Last EDR Contact :08/28/2014

### **NAPA CO. UST:** Closed and Operating Underground Storage Tank Sites

Standard Environmental Record Source: State and tribal registered storage tank lists

Underground storage tank sites located in Napa county.

Date of Government Version: 01/15/2008

Source: Napa County Department of Environmental Management

Number of Days to Update: 23

Telephone: 707-253-4269

Last EDR Contact :08/28/2014

### **NOTIFY 65:** Proposition 65 Records

Standard Environmental Record Source: Other Standard Environmental Records

Search Distance: Property

Listings of all Proposition 65 incidents reported to counties by the State Water Resources Control Board and the Regional Water Quality Control Board. This database is no longer updated by the reporting agency.

Date of Government Version: 10/21/1993

Source: State Water Resources Control Board

Number of Days to Update: 18

Telephone: 916-445-3846

Last EDR Contact :06/17/2014

### **NPDES:** NPDES Permits Listing

Standard Environmental Record Source: Other Standard Environmental Records

Search Distance: Property

A listing of NPDES permits, including stormwater.

Date of Government Version: 05/19/2014

Source: State Water Resources Control Board

Number of Days to Update: 8

Telephone: 916-445-9379

Last EDR Contact :08/18/2014

### **ORANGE CO. LUST:** List of Underground Storage Tank Cleanups

Standard Environmental Record Source: State and tribal leaking storage tank lists

Orange County Underground Storage Tank Cleanups (LUST).

Date of Government Version: 05/01/2014

Source: Health Care Agency

Number of Days to Update: 13

Telephone: 714-834-3446

Last EDR Contact :08/07/2014

### **ORANGE CO. UST:** List of Underground Storage Tank Facilities

Standard Environmental Record Source: State and tribal registered storage tank lists

## RECORD SOURCES AND CURRENCY

Orange County Underground Storage Tank Facilities (UST).

Date of Government Version: 08/01/2014

Source: Health Care Agency

Number of Days to Update: 8

Telephone: 714-834-3446

Last EDR Contact :08/07/2014

**Orange Co. Industrial Site:** List of Industrial Site Cleanups

Standard Environmental Record Source: Other Standard Environmental Records

Search Distance: Property

Petroleum and non-petroleum spills.

Date of Government Version: 05/01/2014

Source: Health Care Agency

Number of Days to Update: 7

Telephone: 714-834-3446

Last EDR Contact :08/07/2014

**PLACER CO. MS:** Master List of Facilities

Standard Environmental Record Source: Other Standard Environmental Records

Search Distance: 0.25 Mile

List includes aboveground tanks, underground tanks and cleanup sites.

Date of Government Version: 06/09/2014

Source: Placer County Health and Human Services

Number of Days to Update: 29

Telephone: 530-745-2363

Last EDR Contact :09/08/2014

**PROC:** Certified Processors Database

Standard Environmental Record Source: Other Standard Environmental Records

Search Distance: 0.333 Mile

A listing of certified processors.

Date of Government Version: 06/16/2014

Source: Department of Conservation

Number of Days to Update: 23

Telephone: 916-323-3836

Last EDR Contact :06/17/2014

**RESPONSE:** State Response Sites

Standard Environmental Record Source: State and tribal - equivalent NPL

Search Distance: 0.333 Mile

Identifies confirmed release sites where DTSC is involved in remediation, either in a lead or oversight capacity. These confirmed release sites are generally high-priority and high potential risk.

Date of Government Version: 06/05/2014

Source: Department of Toxic Substances Control

Number of Days to Update: 33

Telephone: 916-323-3400

Last EDR Contact :08/06/2014

**RIVERSIDE CO. LUST:** Listing of Underground Tank Cleanup Sites

Standard Environmental Record Source: State and tribal leaking storage tank lists

Riverside County Underground Storage Tank Cleanup Sites (LUST).

Date of Government Version: 07/08/2014

Source: Department of Environmental Health

Number of Days to Update: 17

Telephone: 951-358-5055

Last EDR Contact :06/23/2014

**RIVERSIDE CO. UST:** Underground Storage Tank Tank List

## RECORD SOURCES AND CURRENCY

Standard Environmental Record Source: State and tribal registered storage tank lists  
Underground storage tank sites located in Riverside county.

Date of Government Version: 07/08/2014  
Number of Days to Update: 38  
Last EDR Contact :06/23/2014

Source: Department of Environmental Health  
Telephone: 951-358-5055

### **SAN DIEGO CO. HMMD:** Hazardous Materials Management Division Database

Standard Environmental Record Source: Other Standard Environmental Records  
Search Distance: Property

The database includes: HE58 - This report contains the business name, site address, business phone number, establishment 'H' permit number, type of permit, and the business status. HE17 - In addition to providing the same information provided in the HE58 listing, HE17 provides inspection dates, violations received by the establishment, hazardous waste generated, the quantity, method of storage, treatment/disposal of waste and the hauler, and information on underground storage tanks. Unauthorized Release List - Includes a summary of environmental contamination cases in San Diego County (underground tank cases, non-tank cases, groundwater contamination, and soil contamination are included.)

Date of Government Version: 09/23/2013  
Number of Days to Update: 23  
Last EDR Contact :09/08/2014

Source: Hazardous Materials Management Division  
Telephone: 619-338-2268

### **SAN DIEGO CO. LF:** Solid Waste Facilities

Standard Environmental Record Source: State and tribal landfill / solid waste disposal  
San Diego County Solid Waste Facilities.

Date of Government Version: 10/31/2013  
Number of Days to Update: 42  
Last EDR Contact :07/22/2014

Source: Department of Health Services  
Telephone: 619-338-2209

### **SAN DIEGO CO. SAM:** Environmental Case Listing

Standard Environmental Record Source: State and tribal leaking storage tank lists  
Search Distance: 0.333 Mile

The listing contains all underground tank release cases and projects pertaining to properties contaminated with hazardous substances that are actively under review by the Site Assessment and Mitigation Program.

Date of Government Version: 03/23/2010  
Number of Days to Update: 24  
Last EDR Contact :09/08/2014

Source: San Diego County Department of Environmental Health  
Telephone: 619-338-2371

### **SAN FRANCISCO CO. LUST:** Local Oversight Facilities

Standard Environmental Record Source: State and tribal leaking storage tank lists  
A listing of leaking underground storage tank sites located in San Francisco county.

Date of Government Version: 09/19/2008  
Number of Days to Update: 10  
Last EDR Contact :08/07/2014

Source: Department Of Public Health San Francisco County  
Telephone: 415-252-3920

### **SAN FRANCISCO CO. UST:** Underground Storage Tank Information

Standard Environmental Record Source: State and tribal registered storage tank lists  
Underground storage tank sites located in San Francisco county.

Date of Government Version: 11/29/2010  
Number of Days to Update: 5

Source: Department of Public Health  
Telephone: 415-252-3920

# RECORD SOURCES AND CURRENCY

Last EDR Contact :08/07/2014

**SAN JOSE HAZMAT:** Hazardous Material Facilities

Standard Environmental Record Source: Other Standard Environmental Records

Search Distance: Property

Hazardous material facilities, including underground storage tank sites.

Date of Government Version: 05/12/2014

Source: City of San Jose Fire Department

Number of Days to Update: 9

Telephone: 408-535-7694

Last EDR Contact :08/08/2014

**SAN MATEO CO. LUST:** Fuel Leak List

Standard Environmental Record Source: State and tribal leaking storage tank lists

A listing of leaking underground storage tank sites located in San Mateo county.

Date of Government Version: 06/16/2014

Source: San Mateo County Environmental Health Services Division

Number of Days to Update: 21

Telephone: 650-363-1921

Last EDR Contact :09/15/2014

**SCH:** School Property Evaluation Program

Standard Environmental Record Source: Other Standard Environmental Records

Search Distance: Property

This category contains proposed and existing school sites that are being evaluated by DTSC for possible hazardous materials contamination. In some cases, these properties may be listed in the CalSites category depending on the level of threat to public health and safety or the environment they pose.

Date of Government Version: 06/05/2014

Source: Department of Toxic Substances Control

Number of Days to Update: 33

Telephone: 916-323-3400

Last EDR Contact :08/06/2014

**SLIC:** Statewide SLIC Cases

Standard Environmental Record Source: State and tribal leaking storage tank lists

Search Distance: 0.333 Mile

The SLIC (Spills, Leaks, Investigations and Cleanup) program is designed to protect and restore water quality from spills, leaks, and similar discharges.

Date of Government Version: 07/30/2014

Source: State Water Resources Control Board

Number of Days to Update: 25

Telephone: 866-480-1028

Last EDR Contact :07/31/2014

**SLIC REG 1:** Active Toxic Site Investigations

Standard Environmental Record Source: State and tribal leaking storage tank lists

The SLIC (Spills, Leaks, Investigations and Cleanup) program is designed to protect and restore water quality from spills, leaks, and similar discharges.

Date of Government Version: 04/03/2003

Source: California Regional Water Quality Control Board, North Coast Region (1)

Number of Days to Update: 18

Telephone: 707-576-2220

Last EDR Contact :08/01/2011

**SLIC REG 2:** Spills, Leaks, Investigation & Cleanup Cost Recovery Listing

Standard Environmental Record Source: State and tribal leaking storage tank lists

## RECORD SOURCES AND CURRENCY

The SLIC (Spills, Leaks, Investigations and Cleanup) program is designed to protect and restore water quality from spills, leaks, and similar discharges.

Date of Government Version: 09/30/2004

Source: Regional Water Quality Control Board San Francisco Bay Region (2)

Number of Days to Update: 30

Telephone: 510-286-0457

Last EDR Contact :09/19/2011

### **SLIC REG 3:** Spills, Leaks, Investigation & Cleanup Cost Recovery Listing

Standard Environmental Record Source: State and tribal leaking storage tank lists

The SLIC (Spills, Leaks, Investigations and Cleanup) program is designed to protect and restore water quality from spills, leaks, and similar discharges.

Date of Government Version: 05/18/2006

Source: California Regional Water Quality Control Board Central Coast Region (3)

Number of Days to Update: 28

Telephone: 805-549-3147

Last EDR Contact :07/18/2011

### **SLIC REG 4:** Spills, Leaks, Investigation & Cleanup Cost Recovery Listing

Standard Environmental Record Source: State and tribal leaking storage tank lists

The SLIC (Spills, Leaks, Investigations and Cleanup) program is designed to protect and restore water quality from spills, leaks, and similar discharges.

Date of Government Version: 11/17/2004

Source: Region Water Quality Control Board Los Angeles Region (4)

Number of Days to Update: 47

Telephone: 213-576-6600

Last EDR Contact :07/01/2011

### **SLIC REG 5:** Spills, Leaks, Investigation & Cleanup Cost Recovery Listing

Standard Environmental Record Source: State and tribal leaking storage tank lists

The SLIC (Spills, Leaks, Investigations and Cleanup) program is designed to protect and restore water quality from spills, leaks, and similar discharges.

Date of Government Version: 04/01/2005

Source: Regional Water Quality Control Board Central Valley Region (5)

Number of Days to Update: 16

Telephone: 916-464-3291

Last EDR Contact :09/12/2011

### **SLIC REG 6L:** SLIC Sites

Standard Environmental Record Source: State and tribal leaking storage tank lists

The SLIC (Spills, Leaks, Investigations and Cleanup) program is designed to protect and restore water quality from spills, leaks, and similar discharges.

Date of Government Version: 09/07/2004

Source: California Regional Water Quality Control Board, Lahontan Region

Number of Days to Update: 35

Telephone: 530-542-5574

Last EDR Contact :08/15/2011

### **SLIC REG 6V:** Spills, Leaks, Investigation & Cleanup Cost Recovery Listing

Standard Environmental Record Source: State and tribal leaking storage tank lists

The SLIC (Spills, Leaks, Investigations and Cleanup) program is designed to protect and restore water quality from spills, leaks, and similar discharges.

Date of Government Version: 05/24/2005

Source: Regional Water Quality Control Board, Victorville Branch

Number of Days to Update: 22

Telephone: 619-241-6583

Last EDR Contact :08/15/2011

## RECORD SOURCES AND CURRENCY

### **SLIC REG 7: SLIC List**

Standard Environmental Record Source: State and tribal leaking storage tank lists

The SLIC (Spills, Leaks, Investigations and Cleanup) program is designed to protect and restore water quality from spills, leaks, and similar discharges.

Date of Government Version: 11/24/2004

Source: California Regional Quality Control Board, Colorado River Basin Region

Number of Days to Update: 36

Telephone: 760-346-7491

Last EDR Contact :08/01/2011

### **SLIC REG 8: Spills, Leaks, Investigation & Cleanup Cost Recovery Listing**

Standard Environmental Record Source: State and tribal leaking storage tank lists

The SLIC (Spills, Leaks, Investigations and Cleanup) program is designed to protect and restore water quality from spills, leaks, and similar discharges.

Date of Government Version: 04/03/2008

Source: California Region Water Quality Control Board Santa Ana Region (8)

Number of Days to Update: 11

Telephone: 951-782-3298

Last EDR Contact :09/12/2011

### **SLIC REG 9: Spills, Leaks, Investigation & Cleanup Cost Recovery Listing**

Standard Environmental Record Source: State and tribal leaking storage tank lists

The SLIC (Spills, Leaks, Investigations and Cleanup) program is designed to protect and restore water quality from spills, leaks, and similar discharges.

Date of Government Version: 09/10/2007

Source: California Regional Water Quality Control Board San Diego Region (9)

Number of Days to Update: 17

Telephone: 858-467-2980

Last EDR Contact :08/08/2011

### **SOLANO CO. LUST: Leaking Underground Storage Tanks**

Standard Environmental Record Source: State and tribal leaking storage tank lists

A listing of leaking underground storage tank sites located in Solano county.

Date of Government Version: 06/19/2014

Source: Solano County Department of Environmental Management

Number of Days to Update: 29

Telephone: 707-784-6770

Last EDR Contact :09/15/2014

### **SOLANO CO. UST: Underground Storage Tanks**

Standard Environmental Record Source: State and tribal registered storage tank lists

Underground storage tank sites located in Solano county.

Date of Government Version: 06/19/2014

Source: Solano County Department of Environmental Management

Number of Days to Update: 29

Telephone: 707-784-6770

Last EDR Contact :09/15/2014

### **SONOMA CO. LUST: Leaking Underground Storage Tank Sites**

Standard Environmental Record Source: State and tribal leaking storage tank lists

A listing of leaking underground storage tank sites located in Sonoma county.

Date of Government Version: 07/01/2014

Source: Department of Health Services

Number of Days to Update: 25

Telephone: 707-565-6565

Last EDR Contact :06/26/2014

### **SUTTER CO. UST: Underground Storage Tanks**

## RECORD SOURCES AND CURRENCY

Standard Environmental Record Source: State and tribal registered storage tank lists  
Underground storage tank sites located in Sutter county.

Date of Government Version: 06/09/2014  
Number of Days to Update: 36  
Last EDR Contact :09/08/2014

Source: Sutter County Department of Agriculture  
Telephone: 530-822-7500

### **SWEEPS UST:** SWEEPS UST Listing

Standard Environmental Record Source: State and tribal registered storage tank lists  
Search Distance: Property

Statewide Environmental Evaluation and Planning System. This underground storage tank listing was updated and maintained by a company contacted by the SWRCB in the early 1990's. The listing is no longer updated or maintained. The local agency is the contact for more information on a site on the SWEEPS list.

Date of Government Version: 06/01/1994  
Number of Days to Update: 35  
Last EDR Contact :06/03/2005

Source: State Water Resources Control Board  
Telephone: Not Reported

### **SWF/LF (SWIS):** Solid Waste Information System

Standard Environmental Record Source: State and tribal landfill / solid waste disposal  
Search Distance: 0.333 Mile

Active, Closed and Inactive Landfills.SWF/LF records typically contain an inventory of solid waste disposal facilities or landfills.These may be active or inactive facilities or open dumps that failed to meet RCRA Section 4004 criteriafor solid waste landfills or disposal sites.

Date of Government Version: 05/19/2014  
Number of Days to Update: 2  
Last EDR Contact :08/18/2014

Source: Department of Resources Recycling and Recovery  
Telephone: 916-341-6320

### **SWRCY:** Recycler Database

Standard Environmental Record Source: State and tribal landfill / solid waste disposal  
Search Distance: 0.333 Mile

A listing of recycling facilities in California.

Date of Government Version: 06/16/2014  
Number of Days to Update: 24  
Last EDR Contact :06/17/2014

Source: Department of Conservation  
Telephone: 916-323-3836

### **Sacramento Co. CS:** Toxic Site Clean-Up List

Standard Environmental Record Source: State and tribal leaking storage tank lists  
Search Distance: 0.333 Mile

List of sites where unauthorized releases of potentially hazardous materials have occurred.

Date of Government Version: 02/06/2014  
Number of Days to Update: 21  
Last EDR Contact :07/11/2014

Source: Sacramento County Environmental Management  
Telephone: 916-875-8406

### **Sacramento Co. ML:** Master Hazardous Materials Facility List

Standard Environmental Record Source: Other Standard Environmental Records  
Search Distance: 0.25 Mile



## RECORD SOURCES AND CURRENCY

Any business that has hazardous materials on site - hazardous material storage sites, underground storage tanks, waste generators.

Date of Government Version: 05/05/2014

Source: Sacramento County Environmental Management

Number of Days to Update: 11

Telephone: 916-875-8406

Last EDR Contact :07/08/2014

### **San Bern. Co. Permit:** Hazardous Material Permits

Standard Environmental Record Source: Other Standard Environmental Records

Search Distance: 0.25 Mile

This listing includes underground storage tanks, medical waste handlers/generators, hazardous materials handlers, hazardous waste generators, and waste oil generators/handlers.

Date of Government Version: 05/30/2014

Source: San Bernardino County Fire Department Hazardous Materials Division

Number of Days to Update: 38

Telephone: 909-387-3041

Last EDR Contact :08/07/2014

### **San Mateo Co. BI:** Business Inventory

Standard Environmental Record Source: Other Standard Environmental Records

Search Distance: 0.25 Mile

List includes Hazardous Materials Business Plan, hazardous waste generators, and underground storage tanks.

Date of Government Version: 04/03/2014

Source: San Mateo County Environmental Health Services Division

Number of Days to Update: 27

Telephone: 650-363-1921

Last EDR Contact :09/15/2014

### **TORRANCE UST:** City of Torrance Underground Storage Tank

Standard Environmental Record Source: State and tribal registered storage tank lists

Underground storage tank sites located in the city of Torrance.

Date of Government Version: 01/13/2014

Source: City of Torrance Fire Department

Number of Days to Update: 32

Telephone: 310-618-2973

Last EDR Contact :07/25/2014

### **TOXIC PITS:** Toxic Pits Cleanup Act Sites

Standard Environmental Record Source: Other Standard Environmental Records

Search Distance: 0.333 Mile

Toxic PITS Cleanup Act Sites. TOXIC PITS identifies sites suspected of containing hazardous substances where cleanup has not yet been completed.

Date of Government Version: 07/01/1995

Source: State Water Resources Control Board

Number of Days to Update: 27

Telephone: 916-227-4364

Last EDR Contact :01/26/2009

### **UIC:** UIC Listing

Standard Environmental Record Source: Other Standard Environmental Records

Search Distance: Property

A listing of wells identified as underground injection wells, in the California Oil and Gas Wells database.

Date of Government Version: 01/15/2014

Source: Department of Conservation

Number of Days to Update: 37

Telephone: 916-445-2408

## RECORD SOURCES AND CURRENCY

Last EDR Contact :06/20/2014

### **UST:** Active UST Facilities

Standard Environmental Record Source: State and tribal registered storage tank lists

Search Distance: Property

Active UST facilities gathered from the local regulatory agencies

Date of Government Version: 07/30/2014

Source: SWRCB

Number of Days to Update: 20

Telephone: 916-341-5851

Last EDR Contact :07/31/2014

### **UST MENDOCINO:** Mendocino County UST Database

Standard Environmental Record Source: State and tribal registered storage tank lists

A listing of underground storage tank locations in Mendocino County.

Date of Government Version: 09/23/2009

Source: Department of Public Health

Number of Days to Update: 8

Telephone: 707-463-4466

Last EDR Contact :08/28/2014

### **UST SAN JOAQUIN:** San Joaquin Co. UST

Standard Environmental Record Source: State and tribal registered storage tank lists

A listing of underground storage tank locations in San Joaquin county.

Date of Government Version: 06/20/2014

Source: Environmental Health Department

Number of Days to Update: 18

Telephone: Not Reported

Last EDR Contact :06/19/2014

### **VCP:** Voluntary Cleanup Program Properties

Standard Environmental Record Source: State and tribal voluntary cleanup sites

Search Distance: 0.333 Mile

Contains low threat level properties with either confirmed or unconfirmed releases and the project proponents have request that DTSC oversee investigation and/or cleanup activities and have agreed to provide coverage for DTSC's costs.

Date of Government Version: 06/05/2014

Source: Department of Toxic Substances Control

Number of Days to Update: 33

Telephone: 916-323-3400

Last EDR Contact :08/06/2014

### **VENTURA CO. BWT:** Business Plan, Hazardous Waste Producers, and Operating Underground Tanks

Standard Environmental Record Source: Other Standard Environmental Records

Search Distance: Property

The BWT list indicates by site address whether the Environmental Health Division has Business Plan (B), Waste Producer (W), and/or Underground Tank (T) information.

Date of Government Version: 04/28/2014

Source: Ventura County Environmental Health Division

Number of Days to Update: 7

Telephone: 805-654-2813

Last EDR Contact :08/14/2014

### **VENTURA CO. LF:** Inventory of Illegal Abandoned and Inactive Sites

Standard Environmental Record Source: State and tribal landfill / solid waste disposal

Ventura County Inventory of Closed, Illegal Abandoned, and Inactive Sites.

Date of Government Version: 12/01/2011

Source: Environmental Health Division

Number of Days to Update: 49

Telephone: 805-654-2813

## RECORD SOURCES AND CURRENCY

Last EDR Contact :07/01/2014

**VENTURA CO. LUST:** Listing of Underground Tank Cleanup Sites

Standard Environmental Record Source: State and tribal leaking storage tank lists  
Ventura County Underground Storage Tank Cleanup Sites (LUST).

Date of Government Version: 05/29/2008

Source: Environmental Health Division

Number of Days to Update: 37

Telephone: 805-654-2813

Last EDR Contact :08/13/2014

**VENTURA CO. UST:** Underground Tank Closed Sites List

Standard Environmental Record Source: State and tribal registered storage tank lists  
Ventura County Operating Underground Storage Tank Sites (UST)/Underground Tank Closed Sites List.

Date of Government Version: 05/27/2014

Source: Environmental Health Division

Number of Days to Update: 24

Telephone: 805-654-2813

Last EDR Contact :06/16/2014

**WDS:** Waste Discharge System

Standard Environmental Record Source: Other Standard Environmental Records  
Search Distance: Property

Sites which have been issued waste discharge requirements.

Date of Government Version: 06/19/2007

Source: State Water Resources Control Board

Number of Days to Update: 9

Telephone: 916-341-5227

Last EDR Contact :08/19/2014

**WIP:** Well Investigation Program Case List

Standard Environmental Record Source: Other Standard Environmental Records  
Search Distance: 0.25 Mile

Well Investigation Program case in the San Gabriel and San Fernando Valley area.

Date of Government Version: 07/03/2009

Source: Los Angeles Water Quality Control Board

Number of Days to Update: 13

Telephone: 213-576-6726

Last EDR Contact :06/25/2014

**WMUDS/SWAT:** Waste Management Unit Database

Standard Environmental Record Source: Other Standard Environmental Records  
Search Distance: 0.333 Mile

Waste Management Unit Database System. WMUDS is used by the State Water Resources Control Board staff and the Regional Water Quality Control Boards for program tracking and inventory of waste management units. WMUDS is composed of the following databases: Facility Information, Scheduled Inspections Information, Waste Management Unit Information, SWAT Program Information, SWAT Report Summary Information, SWAT Report Summary Data, Chapter 15 (formerly Subchapter 15) Information, Chapter 15 Monitoring Parameters, TPCA Program Information, RCRA Program Information, Closure Information, and Interested Parties Information.

Date of Government Version: 04/01/2000

Source: State Water Resources Control Board

Number of Days to Update: 30

Telephone: 916-227-4448

Last EDR Contact :08/07/2014

**YOLO CO. UST:** Underground Storage Tank Comprehensive Facility Report

Standard Environmental Record Source: State and tribal registered storage tank lists  
Underground storage tank sites located in Yolo county.

## RECORD SOURCES AND CURRENCY

Date of Government Version: 06/30/2014  
Number of Days to Update: 42  
Last EDR Contact :06/19/2014

Source: Yolo County Department of Health  
Telephone: 530-666-8646

### **2020 COR ACTION:** 2020 Corrective Action Program List

Standard Environmental Record Source: Other Standard Environmental Records  
Search Distance: 0.25 Mile

The EPA has set ambitious goals for the RCRA Corrective Action program by creating the 2020 Corrective Action Universe. This RCRA cleanup baseline includes facilities expected to need corrective action. The 2020 universe contains a wide variety of sites. Some properties are heavily contaminated while others were contaminated but have since been cleaned up. Still others have not been fully investigated yet, and may require little or no remediation. Inclusion in the 2020 Universe does not necessarily imply failure on the part of a facility to meet its RCRA obligations.

Date of Government Version: 11/11/2011  
Number of Days to Update: 7  
Last EDR Contact :08/15/2014

Source: Environmental Protection Agency  
Telephone: 703-308-4044

### **CERCLIS:** Comprehensive Environmental Response, Compensation, and Liability Information System

Standard Environmental Record Source: Federal CERCLIS  
Search Distance: 0.333 Mile

CERCLIS contains data on potentially hazardous waste sites that have been reported to the USEPA by states, municipalities, private companies and private persons, pursuant to Section 103 of the Comprehensive Environmental Response, Compensation, and Liability Act (CERCLA). CERCLIS contains sites which are either proposed to or on the National Priorities List (NPL) and sites which are in the screening and assessment phase for possible inclusion on the NPL.

Date of Government Version: 10/25/2013  
Number of Days to Update: 94  
Last EDR Contact :08/28/2014

Source: EPA  
Telephone: 703-412-9810

### **CERCLIS-NFRAP:** CERCLIS No Further Remedial Action Planned

Standard Environmental Record Source: Other Standard Environmental Records  
Search Distance: 0.333 Mile

Archived sites are sites that have been removed and archived from the inventory of CERCLIS sites. Archived status indicates that, to the best of EPA's knowledge, assessment at a site has been completed and that EPA has determined no further steps will be taken to list this site on the National Priorities List (NPL), unless information indicates this decision was not appropriate or other considerations require a recommendation for listing at a later time. This decision does not necessarily mean that there is no hazard associated with a given site; it only means that, based upon available information, the location is not judged to be a potential NPL site.

Date of Government Version: 10/25/2013  
Number of Days to Update: 94  
Last EDR Contact :08/28/2014

Source: EPA  
Telephone: 703-412-9810

### **COAL ASH DOE:** Sleam-Electric Plan Operation Data

Standard Environmental Record Source: Other Standard Environmental Records  
Search Distance: Property

A listing of power plants that store ash in surface ponds.

Date of Government Version: 12/31/2005  
Number of Days to Update: 76  
Last EDR Contact :07/18/2014

Source: Department of Energy  
Telephone: 202-586-8719

### **COAL ASH EPA:** Coal Combustion Residues Surface Impoundments List

Standard Environmental Record Source: Other Standard Environmental Records  
Search Distance: 0.333 Mile

## RECORD SOURCES AND CURRENCY

A listing of coal combustion residues surface impoundments with high hazard potential ratings.

Date of Government Version: 03/14/2014

Source: Environmental Protection Agency

Number of Days to Update: 47

Telephone: Not Reported

Last EDR Contact :09/10/2014

### **CONSENT:** Superfund (CERCLA) Consent Decrees

Standard Environmental Record Source: Federal NPL

Search Distance: 0.333 Mile

Major legal settlements that establish responsibility and standards for cleanup at NPL (Superfund) sites. Released periodically by United States District Courts after settlement by parties to litigation matters.

Date of Government Version: 12/31/2013

Source: Department of Justice, Consent Decree Library

Number of Days to Update: 31

Telephone: Varies

Last EDR Contact :06/30/2014

### **CORRACTS:** Corrective Action Report

Standard Environmental Record Source: Federal RCRA CORRACTS facilities list

Search Distance: 0.333 Mile

CORRACTS identifies hazardous waste handlers with RCRA corrective action activity.

Date of Government Version: 03/11/2014

Source: EPA

Number of Days to Update: 27

Telephone: 800-424-9346

Last EDR Contact :07/02/2014

### **DEBRIS REGION 9:** Torres Martinez Reservation Illegal Dump Site Locations

Standard Environmental Record Source: State and tribal landfill / solid waste disposal

Search Distance: 0.333 Mile

A listing of illegal dump sites location on the Torres Martinez Indian Reservation located in eastern Riverside County and northern Imperial County, California.

Date of Government Version: 01/12/2009

Source: EPA, Region 9

Number of Days to Update: 137

Telephone: 415-947-4219

Last EDR Contact :07/25/2014

### **DELISTED NPL:** National Priority List Deletions

Standard Environmental Record Source: Other Standard Environmental Records

Search Distance: 0.333 Mile

The National Oil and Hazardous Substances Pollution Contingency Plan (NCP) establishes the criteria that the EPA uses to delete sites from the NPL. In accordance with 40 CFR 300.425.(e), sites may be deleted from the NPL where no further response is appropriate.

Date of Government Version: 10/25/2013

Source: EPA

Number of Days to Update: 78

Telephone: Not Reported

Last EDR Contact :07/08/2014

### **DOT OPS:** Incident and Accident Data

Standard Environmental Record Source: Other Standard Environmental Records

Search Distance: Property

Department of Transportation, Office of Pipeline Safety Incident and Accident data.

Date of Government Version: 07/31/2012

Source: Department of Transportation, Office of Pipeline Safety

## RECORD SOURCES AND CURRENCY

Number of Days to Update: 42  
Last EDR Contact :08/06/2014

Telephone: 202-366-4595

### **EPA WATCH LIST:** EPA WATCH LIST

Standard Environmental Record Source: Other Standard Environmental Records  
Search Distance: Property

EPA maintains a "Watch List" to facilitate dialogue between EPA, state and local environmental agencies on enforcement matters relating to facilities with alleged violations identified as either significant or high priority. Being on the Watch List does not mean that the facility has actually violated the law only that an investigation by EPA or a state or local environmental agency has led those organizations to allege that an unproven violation has in fact occurred. Being on the Watch List does not represent a higher level of concern regarding the alleged violations that were detected, but instead indicates cases requiring additional dialogue between EPA, state and local agencies - primarily because of the length of time the alleged violation has gone unaddressed or unresolved.

Date of Government Version: 08/30/2013  
Number of Days to Update: 88  
Last EDR Contact :08/15/2014

Source: Environmental Protection Agency  
Telephone: 617-520-3000

### **ERNS:** Emergency Response Notification System

Standard Environmental Record Source: Federal ERNS list  
Search Distance: Property

Emergency Response Notification System. ERNS records and stores information on reported releases of oil and hazardous substances.

Date of Government Version: 09/30/2013  
Number of Days to Update: 66  
Last EDR Contact :07/03/2014

Source: National Response Center, United States Coast Guard  
Telephone: 202-267-2180

### **FEMA UST:** Underground Storage Tank Listing

Standard Environmental Record Source: State and tribal registered storage tank lists  
Search Distance: Property

A listing of all FEMA owned underground storage tanks.

Date of Government Version: 01/01/2010  
Number of Days to Update: 55  
Last EDR Contact :07/08/2014

Source: FEMA  
Telephone: 202-646-5797

### **FINDS:** Facility Index System/Facility Registry System

Standard Environmental Record Source: Other Standard Environmental Records  
Search Distance: Property

Facility Index System. FINDS contains both facility information and 'pointers' to other sources that contain more detail. EDR includes the following FINDS databases in this report: PCS (Permit Compliance System), AIRS (Aerometric Information Retrieval System), DOCKET (Enforcement Docket used to manage and track information on civil judicial enforcement cases for all environmental statutes), FURS (Federal Underground Injection Control), C-DOCKET (Criminal Docket System used to track criminal enforcement actions for all environmental statutes), FFIS (Federal Facilities Information System), STATE (State Environmental Laws and Statutes), and PADS (PCB Activity Data System).

Date of Government Version: 11/18/2013  
Number of Days to Update: 13  
Last EDR Contact :09/10/2014

Source: EPA  
Telephone: Not Reported

### **FTTS:** FIFRA/ TSCA Tracking System - FIFRA (Federal Insecticide, Fungicide, & Rodenticide Act)/TSCA (Toxic Substances Control Act)

Standard Environmental Record Source: Other Standard Environmental Records  
Search Distance: Property

## RECORD SOURCES AND CURRENCY

FTTS tracks administrative cases and pesticide enforcement actions and compliance activities related to FIFRA, TSCA and EPCRA (Emergency Planning and Community Right-to-Know Act). To maintain currency, EDR contacts the Agency on a quarterly basis.

Date of Government Version: 04/09/2009

Source: EPA/Office of Prevention, Pesticides and Toxic Substances

Number of Days to Update: 25

Telephone: 202-566-1667

Last EDR Contact :08/19/2014

**FTTS INSP:** FIFRA/ TSCA Tracking System - FIFRA (Federal Insecticide, Fungicide, & Rodenticide Act)/TSCA (Toxic Substances Control Act)

Standard Environmental Record Source: Other Standard Environmental Records

A listing of FIFRA/TSCA Tracking System (FTTS) inspections and enforcements.

Date of Government Version: 04/09/2009

Source: EPA

Number of Days to Update: 25

Telephone: 202-566-1667

Last EDR Contact :08/19/2014

**FUDS:** Formerly Used Defense Sites

Standard Environmental Record Source: Other Standard Environmental Records

Search Distance: 0.333 Mile

The listing includes locations of Formerly Used Defense Sites properties where the US Army Corps of Engineers is actively working or will take necessary cleanup actions.

Date of Government Version: 12/31/2012

Source: U.S. Army Corps of Engineers

Number of Days to Update: 55

Telephone: 202-528-4285

Last EDR Contact :09/10/2014

**HIST FTTS:** FIFRA/TSCA Tracking System Administrative Case Listing

Standard Environmental Record Source: Other Standard Environmental Records

Search Distance: Property

A complete administrative case listing from the FIFRA/TSCA Tracking System (FTTS) for all ten EPA regions. The information was obtained from the National Compliance Database (NCDB). NCDB supports the implementation of FIFRA (Federal Insecticide, Fungicide, and Rodenticide Act) and TSCA (Toxic Substances Control Act). Some EPA regions are now closing out records. Because of that, and the fact that some EPA regions are not providing EPA Headquarters with updated records, it was decided to create a HIST FTTS database. It included records that may not be included in the newer FTTS database updates. This database is no longer updated.

Date of Government Version: 10/19/2006

Source: Environmental Protection Agency

Number of Days to Update: 40

Telephone: 202-564-2501

Last EDR Contact :12/17/2007

**HMIRS:** Hazardous Materials Information Reporting System

Standard Environmental Record Source: Other Standard Environmental Records

Search Distance: Property

Hazardous Materials Incident Report System. HMIRS contains hazardous material spill incidents reported to DOT.

Date of Government Version: 03/31/2014

Source: U.S. Department of Transportation

Number of Days to Update: 105

Telephone: 202-366-4555

Last EDR Contact :07/01/2014

**ICIS:** Integrated Compliance Information System

Standard Environmental Record Source: Other Standard Environmental Records

Search Distance: Property

## RECORD SOURCES AND CURRENCY

The Integrated Compliance Information System (ICIS) supports the information needs of the national enforcement and compliance program as well as the unique needs of the National Pollutant Discharge Elimination System (NPDES) program.

Date of Government Version: 05/06/2014

Source: Environmental Protection Agency

Number of Days to Update: 32

Telephone: 202-564-5088

Last EDR Contact :10/09/2014

### **INDIAN LUST R1:** Leaking Underground Storage Tanks on Indian Land

Standard Environmental Record Source: State and tribal leaking storage tank lists

Search Distance: 0.333 Mile

A listing of leaking underground storage tank locations on Indian Land.

Date of Government Version: 02/01/2013

Source: EPA Region 1

Number of Days to Update: 184

Telephone: 617-918-1313

Last EDR Contact :08/01/2014

### **INDIAN LUST R10:** Leaking Underground Storage Tanks on Indian Land

Standard Environmental Record Source: State and tribal leaking storage tank lists

LUSTs on Indian land in Alaska, Idaho, Oregon and Washington.

Date of Government Version: 05/20/2014

Source: EPA Region 10

Number of Days to Update: 73

Telephone: 206-553-2857

Last EDR Contact :04/28/2014

### **INDIAN LUST R4:** Leaking Underground Storage Tanks on Indian Land

Standard Environmental Record Source: State and tribal leaking storage tank lists

LUSTs on Indian land in Florida, Mississippi and North Carolina.

Date of Government Version: 07/30/2014

Source: EPA Region 4

Number of Days to Update: 10

Telephone: 404-562-8677

Last EDR Contact :04/22/2014

### **INDIAN LUST R5:** Leaking Underground Storage Tanks on Indian Land

Standard Environmental Record Source: State and tribal leaking storage tank lists

Leaking underground storage tanks located on Indian Land in Michigan, Minnesota and Wisconsin.

Date of Government Version: 08/04/2014

Source: EPA, Region 5

Number of Days to Update: 17

Telephone: 312-886-7439

Last EDR Contact :04/28/2014

### **INDIAN LUST R6:** Leaking Underground Storage Tanks on Indian Land

Standard Environmental Record Source: State and tribal leaking storage tank lists

LUSTs on Indian land in New Mexico and Oklahoma.

Date of Government Version: 05/14/2014

Source: EPA Region 6

Number of Days to Update: 61

Telephone: 214-665-6597

Last EDR Contact :07/22/2014

### **INDIAN LUST R7:** Leaking Underground Storage Tanks on Indian Land

Standard Environmental Record Source: State and tribal leaking storage tank lists

LUSTs on Indian land in Iowa, Kansas, and Nebraska

Date of Government Version: 04/28/2014

Source: EPA Region 7



## RECORD SOURCES AND CURRENCY

Number of Days to Update: 47  
Last EDR Contact :04/28/2014

Telephone: 913-551-7003

**INDIAN LUST R8:** Leaking Underground Storage Tanks on Indian Land

Standard Environmental Record Source: State and tribal leaking storage tank lists  
LUSTs on Indian land in Colorado, Montana, North Dakota, South Dakota, Utah and Wyoming.

Date of Government Version: 08/13/2014  
Number of Days to Update: 7  
Last EDR Contact :07/22/2014

Source: EPA Region 8  
Telephone: 303-312-6271

**INDIAN LUST R9:** Leaking Underground Storage Tanks on Indian Land

Standard Environmental Record Source: State and tribal leaking storage tank lists  
LUSTs on Indian land in Arizona, California, New Mexico and Nevada

Date of Government Version: 03/01/2013  
Number of Days to Update: 42  
Last EDR Contact :07/22/2014

Source: Environmental Protection Agency  
Telephone: 415-972-3372

**INDIAN ODI:** Report on the Status of Open Dumps on Indian Lands

Standard Environmental Record Source: Other Standard Environmental Records  
Search Distance: 0.333 Mile

Location of open dumps on Indian land.

Date of Government Version: 12/31/1998  
Number of Days to Update: 52  
Last EDR Contact :08/01/2014

Source: Environmental Protection Agency  
Telephone: 703-308-8245

**INDIAN UST R1:** Underground Storage Tanks on Indian Land

Standard Environmental Record Source: State and tribal registered storage tank lists  
Search Distance: Property

The Indian Underground Storage Tank (UST) database provides information about underground storage tanks on Indian land in EPA Region 1 (Connecticut, Maine, Massachusetts, New Hampshire, Rhode Island, Vermont and ten Tribal Nations).

Date of Government Version: 02/01/2013  
Number of Days to Update: 271  
Last EDR Contact :08/01/2014

Source: EPA, Region 1  
Telephone: 617-918-1313

**INDIAN UST R10:** Underground Storage Tanks on Indian Land

Standard Environmental Record Source: State and tribal registered storage tank lists

The Indian Underground Storage Tank (UST) database provides information about underground storage tanks on Indian land in EPA Region 10 (Alaska, Idaho, Oregon, Washington, and Tribal Nations).

Date of Government Version: 05/20/2014  
Number of Days to Update: 66  
Last EDR Contact :07/22/2014

Source: EPA Region 10  
Telephone: 206-553-2857

**INDIAN UST R4:** Underground Storage Tanks on Indian Land

Standard Environmental Record Source: State and tribal registered storage tank lists

The Indian Underground Storage Tank (UST) database provides information about underground storage tanks on Indian land in EPA Region 4 (Alabama, Florida, Georgia, Kentucky, Mississippi, North Carolina, South Carolina, Tennessee and Tribal Nations)

Date of Government Version: 07/30/2014

Source: EPA Region 4

## RECORD SOURCES AND CURRENCY

Number of Days to Update: 10  
Last EDR Contact :04/22/2014

Telephone: 404-562-9424

### **INDIAN UST R5:** Underground Storage Tanks on Indian Land

Standard Environmental Record Source: State and tribal registered storage tank lists

The Indian Underground Storage Tank (UST) database provides information about underground storage tanks on Indian land in EPA Region 5 (Michigan, Minnesota and Wisconsin and Tribal Nations).

Date of Government Version: 08/04/2014  
Number of Days to Update: 17  
Last EDR Contact :04/28/2014

Source: EPA Region 5  
Telephone: 312-886-6136

### **INDIAN UST R6:** Underground Storage Tanks on Indian Land

Standard Environmental Record Source: State and tribal registered storage tank lists

The Indian Underground Storage Tank (UST) database provides information about underground storage tanks on Indian land in EPA Region 6 (Louisiana, Arkansas, Oklahoma, New Mexico, Texas and 65 Tribes).

Date of Government Version: 07/25/2014  
Number of Days to Update: 25  
Last EDR Contact :07/22/2014

Source: EPA Region 6  
Telephone: 214-665-7591

### **INDIAN UST R7:** Underground Storage Tanks on Indian Land

Standard Environmental Record Source: State and tribal registered storage tank lists

The Indian Underground Storage Tank (UST) database provides information about underground storage tanks on Indian land in EPA Region 7 (Iowa, Kansas, Missouri, Nebraska, and 9 Tribal Nations).

Date of Government Version: 05/28/2014  
Number of Days to Update: 47  
Last EDR Contact :04/28/2014

Source: EPA Region 7  
Telephone: 913-551-7003

### **INDIAN UST R8:** Underground Storage Tanks on Indian Land

Standard Environmental Record Source: State and tribal registered storage tank lists

The Indian Underground Storage Tank (UST) database provides information about underground storage tanks on Indian land in EPA Region 8 (Colorado, Montana, North Dakota, South Dakota, Utah, Wyoming and 27 Tribal Nations).

Date of Government Version: 08/13/2014  
Number of Days to Update: 7  
Last EDR Contact :07/22/2014

Source: EPA Region 8  
Telephone: 303-312-6137

### **INDIAN UST R9:** Underground Storage Tanks on Indian Land

Standard Environmental Record Source: State and tribal registered storage tank lists

The Indian Underground Storage Tank (UST) database provides information about underground storage tanks on Indian land in EPA Region 9 (Arizona, California, Hawaii, Nevada, the Pacific Islands, and Tribal Nations).

Date of Government Version: 08/14/2014  
Number of Days to Update: 7  
Last EDR Contact :07/22/2014

Source: EPA Region 9  
Telephone: 415-972-3368

### **INDIAN VCP R1:** Voluntary Cleanup Priority Listing

Standard Environmental Record Source: State and tribal voluntary cleanup sites

Search Distance: 0.333 Mile

A listing of voluntary cleanup priority sites located on Indian Land located in Region 1.

Date of Government Version: 05/30/2014  
Number of Days to Update: 45

Source: EPA, Region 1  
Telephone: 617-918-1102

## RECORD SOURCES AND CURRENCY

Last EDR Contact :07/01/2014

### **INDIAN VCP R7:** Voluntary Cleanup Priority Listing

Standard Environmental Record Source: State and tribal voluntary cleanup sites

A listing of voluntary cleanup priority sites located on Indian Land located in Region 7.

Date of Government Version: 03/20/2008

Source: EPA, Region 7

Number of Days to Update: 27

Telephone: 913-551-7365

Last EDR Contact :04/20/2009

### **LEAD SMELTER 1:** Lead Smelter Sites

Standard Environmental Record Source: Other Standard Environmental Records

Search Distance: Property

A listing of former lead smelter site locations.

Date of Government Version: 06/04/2014

Source: Environmental Protection Agency

Number of Days to Update: 46

Telephone: 703-603-8787

Last EDR Contact :07/01/2014

### **LEAD SMELTER 2:** Lead Smelter Sites

Standard Environmental Record Source: Other Standard Environmental Records

A list of several hundred sites in the U.S. where secondary lead smelting was done from 1931 and 1964. These sites may pose a threat to public health through ingestion or inhalation of contaminated soil or dust

Date of Government Version: 04/05/2001

Source: American Journal of Public Health

Number of Days to Update: 36

Telephone: 703-305-6451

Last EDR Contact :12/02/2009

### **LIENS 2:** CERCLA Lien Information

Standard Environmental Record Source: Federal CERCLIS

Search Distance: Property

A Federal CERCLA ('Superfund') lien can exist by operation of law at any site or property at which EPA has spent Superfund monies. These monies are spent to investigate and address releases and threatened releases of contamination. CERCLIS provides information as to the identity of these sites and properties.

Date of Government Version: 02/18/2014

Source: Environmental Protection Agency

Number of Days to Update: 37

Telephone: 202-564-6023

Last EDR Contact :07/22/2014

### **LUCIS:** Land Use Control Information System

Standard Environmental Record Source: Federal institutional controls / engineering controls registries

Search Distance: 0.333 Mile

LUCIS contains records of land use control information pertaining to the former Navy Base Realignment and Closure properties.

Date of Government Version: 05/28/2014

Source: Department of the Navy

Number of Days to Update: 18

Telephone: 843-820-7326

Last EDR Contact :08/14/2014

### **MLTS:** Material Licensing Tracking System

Standard Environmental Record Source: Other Standard Environmental Records

Search Distance: Property

## RECORD SOURCES AND CURRENCY

MLTS is maintained by the Nuclear Regulatory Commission and contains a list of approximately 8,100 sites which possess or use radioactive materials and which are subject to NRC licensing requirements. To maintain currency, EDR contacts the Agency on a quarterly basis.

Date of Government Version: 07/22/2013

Source: Nuclear Regulatory Commission

Number of Days to Update: 91

Telephone: 301-415-7169

Last EDR Contact :09/08/2014

### **NPL: National Priority List**

Standard Environmental Record Source: Federal NPL

Search Distance: 0.333 Mile

National Priorities List (Superfund). The NPL is a subset of CERCLIS and identifies over 1,200 sites for priority cleanup under the Superfund Program. NPL sites may encompass relatively large areas. As such, EDR provides polygon coverage for over 1,000 NPL site boundaries produced by EPA's Environmental Photographic Interpretation Center (EPIC) and regional EPA offices.

Date of Government Version: 10/25/2013

Source: EPA

Number of Days to Update: 78

Telephone: Not Reported

Last EDR Contact :07/08/2014

### **NPL Site Boundaries**

Sources:

EPA's Environmental Photographic Interpretation Center (EPIC)  
Telephone: 202-566-0690

EPA Region 1  
Telephone: 617-918-1102

EPA Region 2  
Telephone: 212-637-4293

EPA Region 3  
Telephone: 215-814-5418

EPA Region 4  
Telephone: 404-562-8681

EPA Region 5  
Telephone: 312-353-1063

EPA Region 6  
Telephone: 214-655-6659

EPA Region 7  
Telephone: 913-551-7247

EPA Region 8  
Telephone: 303-312-6118

EPA Region 9  
Telephone: 415-947-4579

EPA Region 10  
Telephone: 206-553-4479

### **NPL LIENS: Federal Superfund Liens**

Standard Environmental Record Source: Federal NPL

Search Distance: Property

Federal Superfund Liens. Under the authority granted the USEPA by CERCLA of 1980, the USEPA has the authority to file liens against real property in order to recover remedial action expenditures or when the property owner received notification of potential liability. USEPA compiles a listing of filed notices of Superfund Liens.

Date of Government Version: 10/15/1991

Source: EPA

Number of Days to Update: 56

Telephone: 202-564-4267

## RECORD SOURCES AND CURRENCY

Last EDR Contact :08/15/2011

**ODI:** Open Dump Inventory

Standard Environmental Record Source: Other Standard Environmental Records

Search Distance: 0.333 Mile

An open dump is defined as a disposal facility that does not comply with one or more of the Part 257 or Part 258 Subtitle D Criteria.

Date of Government Version: 06/30/1985

Source: Environmental Protection Agency

Number of Days to Update: 39

Telephone: 800-424-9346

Last EDR Contact :06/09/2004

**PADS:** PCB Activity Database System

Standard Environmental Record Source: Other Standard Environmental Records

Search Distance: Property

PCB Activity Database. PADS Identifies generators, transporters, commercial storers and/or brokers and disposers of PCB's who are required to notify the EPA of such activities.

Date of Government Version: 06/01/2013

Source: EPA

Number of Days to Update: 107

Telephone: 202-566-0500

Last EDR Contact :07/18/2014

**PCB TRANSFORMER:** PCB Transformer Registration Database

Standard Environmental Record Source: Other Standard Environmental Records

Search Distance: Property

The database of PCB transformer registrations that includes all PCB registration submittals.

Date of Government Version: 02/01/2011

Source: Environmental Protection Agency

Number of Days to Update: 83

Telephone: 202-566-0517

Last EDR Contact :08/01/2014

**Proposed NPL:** Proposed National Priority List Sites

Standard Environmental Record Source: Federal NPL

Search Distance: 0.333 Mile

A site that has been proposed for listing on the National Priorities List through the issuance of a proposed rule in the Federal Register. EPA then accepts public comments on the site, responds to the comments, and places on the NPL those sites that continue to meet their requirements for listing.

Date of Government Version: 10/25/2013

Source: EPA

Number of Days to Update: 78

Telephone: Not Reported

Last EDR Contact :07/08/2014

**RAATS:** RCRA Administrative Action Tracking System

Standard Environmental Record Source: Other Standard Environmental Records

Search Distance: Property

RCRA Administration Action Tracking System. RAATS contains records based on enforcement actions issued under RCRA pertaining to major violators and includes administrative and civil actions brought by the EPA. For administration actions after September 30, 1995, data entry in the RAATS database was discontinued. EPA will retain a copy of the database for historical records. It was necessary to terminate RAATS because a decrease in agency resources made it impossible to continue to update the information contained in the database.

Date of Government Version: 04/17/1995

Source: EPA

Number of Days to Update: 35

Telephone: 202-564-4104

# RECORD SOURCES AND CURRENCY

Last EDR Contact :06/02/2008

**RADINFO:** Radiation Information Database

Standard Environmental Record Source: Other Standard Environmental Records

Search Distance: Property

The Radiation Information Database (RADINFO) contains information about facilities that are regulated by U.S. Environmental Protection Agency (EPA) regulations for radiation and radioactivity.

Date of Government Version: 07/07/2014

Source: Environmental Protection Agency

Number of Days to Update: 18

Telephone: 202-343-9775

Last EDR Contact :07/10/2014

**RCRA NonGen / NLR:** RCRA - Non Generators

Standard Environmental Record Source: Other Standard Environmental Records

Search Distance: Property

RCRAInfo is EPA's comprehensive information system, providing access to data supporting the Resource Conservation and Recovery Act (RCRA) of 1976 and the Hazardous and Solid Waste Amendments (HSWA) of 1984. The database includes selective information on sites which generate, transport, store, treat and/or dispose of hazardous waste as defined by the Resource Conservation and Recovery Act (RCRA). Non-Generators do not presently generate hazardous waste.

Date of Government Version: 03/11/2014

Source: Environmental Protection Agency

Number of Days to Update: 27

Telephone: 703-308-8895

Last EDR Contact :07/02/2014

**RCRA-CESQG:** RCRA - Conditionally Exempt Small Quantity Generators

Standard Environmental Record Source: Federal RCRA generators list

Search Distance: Property

RCRAInfo is EPA's comprehensive information system, providing access to data supporting the Resource Conservation and Recovery Act (RCRA) of 1976 and the Hazardous and Solid Waste Amendments (HSWA) of 1984. The database includes selective information on sites which generate, transport, store, treat and/or dispose of hazardous waste as defined by the Resource Conservation and Recovery Act (RCRA). Conditionally exempt small quantity generators (CESQGs) generate less than 100 kg of hazardous waste, or less than 1 kg of acutely hazardous waste per month.

Date of Government Version: 03/11/2014

Source: Environmental Protection Agency

Number of Days to Update: 27

Telephone: 703-308-8895

Last EDR Contact :07/02/2014

**RCRA-LQG:** RCRA - Large Quantity Generators

Standard Environmental Record Source: Federal RCRA generators list

Search Distance: Property

RCRAInfo is EPA's comprehensive information system, providing access to data supporting the Resource Conservation and Recovery Act (RCRA) of 1976 and the Hazardous and Solid Waste Amendments (HSWA) of 1984. The database includes selective information on sites which generate, transport, store, treat and/or dispose of hazardous waste as defined by the Resource Conservation and Recovery Act (RCRA). Large quantity generators (LQGs) generate over 1,000 kilograms (kg) of hazardous waste, or over 1 kg of acutely hazardous waste per month.

Date of Government Version: 03/11/2014

Source: Environmental Protection Agency

Number of Days to Update: 27

Telephone: 703-308-8895

Last EDR Contact :07/02/2014

**RCRA-SQG:** RCRA - Small Quantity Generators

Standard Environmental Record Source: Federal RCRA generators list

Search Distance: Property

## RECORD SOURCES AND CURRENCY

RCRAInfo is EPA's comprehensive information system, providing access to data supporting the Resource Conservation and Recovery Act (RCRA) of 1976 and the Hazardous and Solid Waste Amendments (HSWA) of 1984. The database includes selective information on sites which generate, transport, store, treat and/or dispose of hazardous waste as defined by the Resource Conservation and Recovery Act (RCRA). Small quantity generators (SQGs) generate between 100 kg and 1,000 kg of hazardous waste per month.

Date of Government Version: 03/11/2014

Source: Environmental Protection Agency

Number of Days to Update: 27

Telephone: 703-308-8895

Last EDR Contact :07/02/2014

### **RCRA-TSDF:** RCRA - Treatment, Storage and Disposal

Standard Environmental Record Source: Federal RCRA TSD facilities list

Search Distance: 0.333 Mile

RCRAInfo is EPA's comprehensive information system, providing access to data supporting the Resource Conservation and Recovery Act (RCRA) of 1976 and the Hazardous and Solid Waste Amendments (HSWA) of 1984. The database includes selective information on sites which generate, transport, store, treat and/or dispose of hazardous waste as defined by the Resource Conservation and Recovery Act (RCRA). Transporters are individuals or entities that move hazardous waste from the generator offsite to a facility that can recycle, treat, store, or dispose of the waste. TSDFs treat, store, or dispose of the waste.

Date of Government Version: 03/11/2014

Source: Environmental Protection Agency

Number of Days to Update: 27

Telephone: 703-308-8895

Last EDR Contact :07/02/2014

### **ROD:** Records Of Decision

Standard Environmental Record Source: Federal NPL

Search Distance: 0.333 Mile

Record of Decision. ROD documents mandate a permanent remedy at an NPL (Superfund) site containing technical and health information to aid in the cleanup.

Date of Government Version: 11/25/2013

Source: EPA

Number of Days to Update: 74

Telephone: 703-416-0223

Last EDR Contact :09/09/2014

### **SCRD DRYCLEANERS:** State Coalition for Remediation of Drycleaners Listing

Standard Environmental Record Source: Other Standard Environmental Records

Search Distance: 0.333 Mile

The State Coalition for Remediation of Drycleaners was established in 1998, with support from the U.S. EPA Office of Superfund Remediation and Technology Innovation. It is comprised of representatives of states with established drycleaner remediation programs. Currently the member states are Alabama, Connecticut, Florida, Illinois, Kansas, Minnesota, Missouri, North Carolina, Oregon, South Carolina, Tennessee, Texas, and Wisconsin.

Date of Government Version: 03/07/2011

Source: Environmental Protection Agency

Number of Days to Update: 54

Telephone: 615-532-8599

Last EDR Contact :07/25/2014

### **SSTS:** Section 7 Tracking Systems

Standard Environmental Record Source: Other Standard Environmental Records

Search Distance: Property

Section 7 of the Federal Insecticide, Fungicide and Rodenticide Act, as amended (92 Stat. 829) requires all registered pesticide-producing establishments to submit a report to the Environmental Protection Agency by March 1st each year. Each establishment must report the types and amounts of pesticides, active ingredients and devices being produced, and those having been produced and sold or distributed in the past year.

Date of Government Version: 12/31/2009

Source: EPA

Number of Days to Update: 77

Telephone: 202-564-4203

## RECORD SOURCES AND CURRENCY

Last EDR Contact :07/22/2014

**TRIS:** Toxic Chemical Release Inventory System

Standard Environmental Record Source: Other Standard Environmental Records

Search Distance: Property

Toxic Release Inventory System. TRIS identifies facilities which release toxic chemicals to the air, water and land in reportable quantities under SARA Title III Section 313.

Date of Government Version: 12/31/2011

Source: EPA

Number of Days to Update: 44

Telephone: 202-566-0250

Last EDR Contact :08/29/2014

**TSCA:** Toxic Substances Control Act

Standard Environmental Record Source: Other Standard Environmental Records

Search Distance: Property

Toxic Substances Control Act. TSCA identifies manufacturers and importers of chemical substances included on the TSCA Chemical Substance Inventory list. It includes data on the production volume of these substances by plant site.

Date of Government Version: 12/31/2006

Source: EPA

Number of Days to Update: 64

Telephone: 202-260-5521

Last EDR Contact :06/25/2014

**UMTRA:** Uranium Mill Tailings Sites

Standard Environmental Record Source: Other Standard Environmental Records

Search Distance: 0.333 Mile

Uranium ore was mined by private companies for federal government use in national defense programs. When the mills shut down, large piles of the sand-like material (mill tailings) remain after uranium has been extracted from the ore. Levels of human exposure to radioactive materials from the piles are low; however, in some cases tailings were used as construction materials before the potential health hazards of the tailings were recognized.

Date of Government Version: 09/14/2010

Source: Department of Energy

Number of Days to Update: 146

Telephone: 505-845-0011

Last EDR Contact :08/20/2014

**US AIRS (AFS):** Aerometric Information Retrieval System Facility Subsystem (AFS)

Standard Environmental Record Source: Other Standard Environmental Records

Search Distance: Property

The database is a sub-system of Aerometric Information Retrieval System (AIRS). AFS contains compliance data on air pollution point sources regulated by the U.S. EPA and/or state and local air regulatory agencies. This information comes from source reports by various stationary sources of air pollution, such as electric power plants, steel mills, factories, and universities, and provides information about the air pollutants they produce. Action, air program, air program pollutant, and general level plant data. It is used to track emissions and compliance data from industrial plants.

Date of Government Version: 10/23/2013

Source: EPA

Number of Days to Update: 30

Telephone: 202-564-2496

Last EDR Contact :06/25/2014

**US AIRS MINOR:** Air Facility System Data

Standard Environmental Record Source: Other Standard Environmental Records

A listing of minor source facilities.

Date of Government Version: 10/23/2013

Source: EPA

Number of Days to Update: 30

Telephone: 202-564-2496



## RECORD SOURCES AND CURRENCY

Last EDR Contact :06/25/2014

### **US BROWNFIELDS:** A Listing of Brownfields Sites

Standard Environmental Record Source: Other Standard Environmental Records

Search Distance: 0.333 Mile

Brownfields are real property, the expansion, redevelopment, or reuse of which may be complicated by the presence or potential presence of a hazardous substance, pollutant, or contaminant. Cleaning up and reinvesting in these properties takes development pressures off of undeveloped, open land, and both improves and protects the environment. Assessment, Cleanup and Redevelopment Exchange System (ACRES) stores information reported by EPA Brownfields grant recipients on brownfields properties assessed or cleaned up with grant funding as well as information on Targeted Brownfields Assessments performed by EPA Regions. A listing of ACRES Brownfield sites is obtained from Cleanups in My Community. Cleanups in My Community provides information on Brownfields properties for which information is reported back to EPA, as well as areas served by Brownfields grant programs.

Date of Government Version: 07/01/2014

Source: Environmental Protection Agency

Number of Days to Update: 25

Telephone: 202-566-2777

Last EDR Contact :07/03/2014

### **US CDL:** Clandestine Drug Labs

Standard Environmental Record Source: Other Standard Environmental Records

Search Distance: Property

A listing of clandestine drug lab locations. The U.S. Department of Justice ("the Department") provides this web site as a public service. It contains addresses of some locations where law enforcement agencies reported they found chemicals or other items that indicated the presence of either clandestine drug laboratories or dumpsites. In most cases, the source of the entries is not the Department, and the Department has not verified the entry and does not guarantee its accuracy. Members of the public must verify the accuracy of all entries by, for example, contacting local law enforcement and local health departments.

Date of Government Version: 05/28/2014

Source: Drug Enforcement Administration

Number of Days to Update: 25

Telephone: 202-307-1000

Last EDR Contact :09/03/2014

### **US ENG CONTROLS:** Engineering Controls Sites List

Standard Environmental Record Source: Federal institutional controls / engineering controls registries

Search Distance: Property

A listing of sites with engineering controls in place. Engineering controls include various forms of caps, building foundations, liners, and treatment methods to create pathway elimination for regulated substances to enter environmental media or effect human health.

Date of Government Version: 03/19/2014

Source: Environmental Protection Agency

Number of Days to Update: 116

Telephone: 703-603-0695

Last EDR Contact :09/08/2014

### **US FIN ASSUR:** Financial Assurance Information

Standard Environmental Record Source: Other Standard Environmental Records

Search Distance: Property

All owners and operators of facilities that treat, store, or dispose of hazardous waste are required to provide proof that they will have sufficient funds to pay for the clean up, closure, and post-closure care of their facilities.

Date of Government Version: 06/19/2014

Source: Environmental Protection Agency

Number of Days to Update: 38

Telephone: 202-566-1917

Last EDR Contact :08/14/2014

### **US HIST CDL:** National Clandestine Laboratory Register

Standard Environmental Record Source: Other Standard Environmental Records

Search Distance: Property

## RECORD SOURCES AND CURRENCY

A listing of clandestine drug lab locations. The U.S. Department of Justice ("the Department") provides this web site as a public service. It contains addresses of some locations where law enforcement agencies reported they found chemicals or other items that indicated the presence of either clandestine drug laboratories or dumpsites. In most cases, the source of the entries is not the Department, and the Department has not verified the entry and does not guarantee its accuracy. Members of the public must verify the accuracy of all entries by, for example, contacting local law enforcement and local health departments.

Date of Government Version: 05/28/2014

Source: Drug Enforcement Administration

Number of Days to Update: 25

Telephone: 202-307-1000

Last EDR Contact :09/03/2014

### **US INST CONTROL:** Sites with Institutional Controls

Standard Environmental Record Source: Federal institutional controls / engineering controls registries

Search Distance: Property

A listing of sites with institutional controls in place. Institutional controls include administrative measures, such as groundwater use restrictions, construction restrictions, property use restrictions, and post remediation care requirements intended to prevent exposure to contaminants remaining on site. Deed restrictions are generally required as part of the institutional controls.

Date of Government Version: 03/19/2014

Source: Environmental Protection Agency

Number of Days to Update: 116

Telephone: 703-603-0695

Last EDR Contact :09/08/2014

### **US MINES:** Mines Master Index File

Standard Environmental Record Source: Other Standard Environmental Records

Search Distance: Property

Contains all mine identification numbers issued for mines active or opened since 1971. The data also includes violation information.

Date of Government Version: 01/30/2014

Source: Department of Labor, Mine Safety and Health Administration

Number of Days to Update: 132

Telephone: 303-231-5959

Last EDR Contact :09/04/2014

### **AOC CONCERN:** San Gabriel Valley Areas of Concern

Standard Environmental Record Source: State and tribal - equivalent CERCLIS

Search Distance: 0.333 Mile

San Gabriel Valley areas where VOC contamination is at or above the MCL as designated by region 9 EPA office.

Date of Government Version: 03/30/2009

Source: EPA Region 9

Number of Days to Update: 206

Telephone: 415-972-3178

Last EDR Contact :06/19/2014

### **DOD:** Department of Defense Sites

Standard Environmental Record Source: Other Standard Environmental Records

Search Distance: 0.333 Mile

This data set consists of federally owned or administered lands, administered by the Department of Defense, that have any area equal to or greater than 640 acres of the United States, Puerto Rico, and the U.S. Virgin Islands.

Date of Government Version: 12/31/2005

Source: USGS

Number of Days to Update: 62

Telephone: 888-275-8747

Last EDR Contact :07/18/2014

### **INDIAN RESERV:** Indian Reservations

Standard Environmental Record Source: Other Standard Environmental Records

Search Distance: Property

## RECORD SOURCES AND CURRENCY

This map layer portrays Indian administered lands of the United States that have any area equal to or greater than 640 acres.

Date of Government Version: 12/31/2005

Source: USGS

Number of Days to Update: 34

Telephone: 202-208-3710

Last EDR Contact :07/18/2014

### **PWS:** Public Water System Data

Standard Environmental Record Source: Other Standard Environmental Records

Search Distance: Property

This Safe Drinking Water Information System (SDWIS) file contains public water systems name and address, population served and the primary source of water

Date of Government Version: 04/12/2007

Source: EPA

Number of Days to Update: N/A

Telephone: Not Reported

Last EDR Contact :09/08/2014

# RECORD SOURCES AND CURRENCY

## HISTORICAL USE RECORDS

### **RGA LF:** Recovered Government Archive Solid Waste Facilities List

Standard Environmental Record Source: Exclusive Recovered Govt. Archives

Search Distance: Property

The EDR Recovered Government Archive Landfill database provides a list of landfills derived from historical databases and includes many records that no longer appear in current government lists. Compiled from Records formerly available from the Department of Resources Recycling and Recovery in California.

Date of Government Version: Not Reported

Source: Department of Resources Recycling and Recovery

Number of Days to Update: 196

Telephone: Not Reported

Last EDR Contact :06/01/2012

### **RGA LUST:** Recovered Government Archive Leaking Underground Storage Tank

Standard Environmental Record Source: Exclusive Recovered Govt. Archives

Search Distance: Property

The EDR Recovered Government Archive Leaking Underground Storage Tank database provides a list of LUST incidents derived from historical databases and includes many records that no longer appear in current government lists. Compiled from Records formerly available from the State Water Resources Control Board in California.

Date of Government Version: Not Reported

Source: State Water Resources Control Board

Number of Days to Update: 182

Telephone: Not Reported

Last EDR Contact :06/01/2012

### **EDR MGP:** EDR Proprietary Manufactured Gas Plants

Standard Environmental Record Source: Former manufactured Gas Plants

Search Distance: 0.333 Mile

The EDR Proprietary Manufactured Gas Plant Database includes records of coal gas plants (manufactured gas plants) compiled by EDR's researchers. Manufactured gas sites were used in the United States from the 1800's to 1950's to produce a gas that could be distributed and used as fuel. These plants used whale oil, rosin, coal, or a mixture of coal, oil, and water that also produced a significant amount of waste. Many of the byproducts of the gas production, such as coal tar (oily waste containing volatile and non-volatile chemicals), sludges, oils and other compounds are potentially hazardous to human health and the environment. The byproduct from this process was frequently disposed of directly at the plant site and can remain or spread slowly, serving as a continuous source of soil and groundwater contamination.

Date of Government Version: 08/28/2009

Source: EDR, Inc.

Number of Days to Update: 55

Telephone: Not Reported

Last EDR Contact :11/30/2012

### **EDR US Hist Auto Stat:** EDR Exclusive Historic Gas Stations

Standard Environmental Record Source: Historical Gas Stations

Search Distance: 0.25 Mile

EDR has searched selected national collections of business directories and has collected listings of potential gas station/filling station/service station sites that were available to EDR researchers. EDR's review was limited to those categories of sources that might, in EDR's opinion, include gas station/filling station/service station establishments. The categories reviewed included, but were not limited to gas, gas station, gasoline station, filling station, auto, automobile repair, auto service station, service station, etc. This database falls within a category of information EDR classifies as "High Risk Historical Records", or HRHR. EDR's HRHR effort presents unique and sometimes proprietary data about past sites and operations that typically create environmental concerns, but may not show up in current government records searches.

Date of Government Version: 02/20/2007

Source: EDR, Inc.

Number of Days to Update: 42

Telephone: Not Reported

Last EDR Contact :02/21/2007

### **EDR US Hist Cleaners:** EDR Exclusive Historic Dry Cleaners

Standard Environmental Record Source: Historical Dry Cleaners

## RECORD SOURCES AND CURRENCY

Search Distance: 0.25 Mile

EDR has searched selected national collections of business directories and has collected listings of potential dry cleaner sites that were available to EDR researchers. EDR's review was limited to those categories of sources that might, in EDR's opinion, include dry cleaning establishments. The categories reviewed included, but were not limited to dry cleaners, cleaners, laundry, laundromat, cleaning/laundry, wash & dry etc. This database falls within a category of information EDR classifies as "High Risk Historical Records", or HRHR. EDR's HRHR effort presents unique and sometimes proprietary data about past sites and operations that typically create environmental concerns, but may not show up in current government records searches.

Date of Government Version: 02/20/2007

Source: EDR, Inc.

Number of Days to Update: 42

Telephone: Not Reported

Last EDR Contact :02/21/2007

# RECORD SOURCES AND CURRENCY

## TOPOGRAPHIC INFORMATION

### **USGS 7.5' Digital Elevation Model (DEM)**

Source: United States Geologic Survey

EDR acquired the USGS 7.5' Digital Elevation Model in 2002 and updated it in 2006. The 7.5' minute DEM corresponds to the USGS 1:24,000- and 1:25,000-scale topographic quadrangle maps. The DEM provides elevation data with consistent elevation units and projection.

## HYDROLOGIC INFORMATION

**Flood Zone Data:** This data, available in select counties across the country, was obtained by EDR in 1999 from the Federal Emergency Management Agency (FEMA). Data depicts 100-year and 500-year flood zones as defined by FEMA.

**NWI:** National Wetlands Inventory. This data, available in select counties across the country, was obtained by EDR in 2002 and 2005 from the U.S. Fish and Wildlife Service.

## HYDROGEOLOGIC INFORMATION

### **AQUIFLOW® Information System**

Source: EDR proprietary database of groundwater flow information

EDR has developed the AQUIFLOW® Information System (AIS) to provide data on the general direction of groundwater flow at specific points. EDR has reviewed reports submitted to regulatory authorities at select sites and has extracted the date of the report, hydrogeologically determined groundwater flow direction and depth to water table information.

## GEOLOGIC INFORMATION

### **STATSGO: State Soil Geographic Database**

Source: Department of Agriculture, Natural Resources Conservation Services. The U.S. Department of Agriculture's (USDA) Natural Resources Conservation Service (NRCS) leads the national Conservation Soil Survey (NCSS) and is responsible for collecting, storing, maintaining and distributing soil survey information for privately owned lands in the United States. A soil map in a soil survey is a representation of soil patterns in a landscape. Soil maps for STATSGO are compiled by generalizing more detailed (SSURGO) soil survey maps.

### **SSURGO: Soil Survey Geographic Database**

Source: Department of Agriculture, Natural Resources Conservation Services (NRCS)

Telephone: 800-672-5559

SSURGO is the most detailed level of mapping done by the Natural Resources Conservation Services, mapping scales generally range from 1:12,000 to 1:63,360. Field mapping methods using national standards are used to construct the soil maps in the Soil Survey Geographic (SSURGO) database. SSURGO digitizing duplicates the original soil survey maps. This level of mapping is designed for use by landowners, townships and county natural resource planning and management.

## STREET AND ADDRESS INFORMATION

© 2006 Tele Atlas North America, Inc. All rights reserved. This material is proprietary and the subject of copyright protection and other intellectual property rights owned by or licensed to Tele Atlas North America, Inc. The use of this material is subject to the terms of a license agreement. You will be held liable for any unauthorized copying or disclosure of this material.



**ENCLOSURE E**

**COUNTY DEH RESPONSE  
LETTER, 2008**



## Release of Records Response

January 24, 2008

**Request No: 11641**

C.H.J., Inc.  
1355 E. Cooley Drive  
Colton, CA 92324  
Attn: Ann Laudermilk

Your request dated 12/17/07 concerning **Hazardous Materials Management Records** has been received and a file search has been conducted. The appropriate action has been taken.

Records were (NOT) found for the following site(s).

17 Vacant Parcels, Sycamore Canyon, Northwest of Lance Drive and Sierra Ridge, Riverside

Please direct questions or correspondence to:

Address: Department of Environmental Health  
Hazardous Materials Management Division  
Attention: Suzanne Cauffiel, Records Clerk  
4065 County Circle Drive, Room 104  
P.O. Box 7489  
Riverside, CA 92513-7489  
Telephone: (951) 358-5055





**ENCLOSURE F**

**AERIAL PHOTOGRAPHS REVIEWED**



**Sycamore 5**

NW of Lance Dr. and Sierra Ridge  
Riverside, CA 92507

Inquiry Number: 3873877.11

March 10, 2014

## The EDR Aerial Photo Decade Package



6 Armstrong Road, 4th Floor  
Shelton, Connecticut 06484  
Toll Free: 800.352.0050  
[www.edrnet.com](http://www.edrnet.com)

# EDR Aerial Photo Decade Package

Environmental Data Resources, Inc. (EDR) Aerial Photo Decade Package is a screening tool designed to assist environmental professionals in evaluating potential liability on a target property resulting from past activities. EDR's professional researchers provide digitally reproduced historical aerial photographs, and when available, provide one photo per decade.

**When delivered electronically by EDR, the aerial photo images included with this report are for ONE TIME USE ONLY. Further reproduction of these aerial photo images is prohibited without permission from EDR. For more information contact your EDR Account Executive.**

***Thank you for your business.***  
Please contact EDR at 1-800-352-0050  
with any questions or comments.

## **Disclaimer - Copyright and Trademark Notice**

This Report contains certain information obtained from a variety of public and other sources reasonably available to Environmental Data Resources, Inc. It cannot be concluded from this Report that coverage information for the target and surrounding properties does not exist from other sources. **NO WARRANTY EXPRESSED OR IMPLIED, IS MADE WHATSOEVER IN CONNECTION WITH THIS REPORT. ENVIRONMENTAL DATA RESOURCES, INC. SPECIFICALLY DISCLAIMS THE MAKING OF ANY SUCH WARRANTIES, INCLUDING WITHOUT LIMITATION, MERCHANTABILITY OR FITNESS FOR A PARTICULAR USE OR PURPOSE. ALL RISK IS ASSUMED BY THE USER. IN NO EVENT SHALL ENVIRONMENTAL DATA RESOURCES, INC. BE LIABLE TO ANYONE, WHETHER ARISING OUT OF ERRORS OR OMISSIONS, NEGLIGENCE, ACCIDENT OR ANY OTHER CAUSE, FOR ANY LOSS OF DAMAGE, INCLUDING, WITHOUT LIMITATION, SPECIAL, INCIDENTAL, CONSEQUENTIAL, OR EXEMPLARY DAMAGES. ANY LIABILITY ON THE PART OF ENVIRONMENTAL DATA RESOURCES, INC. IS STRICTLY LIMITED TO A REFUND OF THE AMOUNT PAID FOR THIS REPORT.** Purchaser accepts this Report AS IS. Any analyses, estimates, ratings, environmental risk levels or risk codes provided in this Report are provided for illustrative purposes only, and are not intended to provide, nor should they be interpreted as providing any facts regarding, or prediction or forecast of, any environmental risk for any property. Only a Phase I Environmental Site Assessment performed by an environmental professional can provide information regarding the environmental risk for any property. Additionally, the information provided in this Report is not to be construed as legal advice.

Copyright 2014 by Environmental Data Resources, Inc. All rights reserved. Reproduction in any media or format, in whole or in part, of any report or map of Environmental Data Resources, Inc., or its affiliates, is prohibited without prior written permission.

EDR and its logos (including Sanborn and Sanborn Map) are trademarks of Environmental Data Resources, Inc. or its affiliates. All other trademarks used herein are the property of their respective owners.

**Date EDR Searched Historical Sources:**


Aerial Photography March 10, 2014

**Target Property:**

NW of Lance Dr. and Sierra Ridge

Riverside, CA 92507

<u><i>Year</i></u>	<u><i>Scale</i></u>	<u><i>Details</i></u>	<u><i>Source</i></u>
1938	Aerial Photograph. Scale: 1"=500'	Flight Year: 1938	Laval
1948	Aerial Photograph. Scale: 1"=500'	Flight Year: 1948	EDR
1953	Aerial Photograph. Scale: 1"=500'	Flight Year: 1953	EDR
1963	Aerial Photograph. Scale: 1"=500'	Flight Year: 1963 Best Copy Available from original source	Mark Hurd
1967	Aerial Photograph. Scale: 1"=500'	Flight Year: 1967	Western
1977	Aerial Photograph. Scale: 1"=500'	Flight Year: 1977	Teledyne
1989	Aerial Photograph. Scale: 1"=500'	Flight Year: 1989	USGS
1994	Aerial Photograph. Scale: 1"=500'	/DOQQ - acquisition dates: 1994	EDR
2005	Aerial Photograph. Scale: 1"=500'	Flight Year: 2005	EDR
2006	Aerial Photograph. Scale: 1"=500'	Flight Year: 2006	EDR
2009	Aerial Photograph. Scale: 1"=500'	Flight Year: 2009	EDR
2010	Aerial Photograph. Scale: 1"=500'	Flight Year: 2010	EDR
2012	Aerial Photograph. Scale: 1"=500'	Flight Year: 2012	EDR

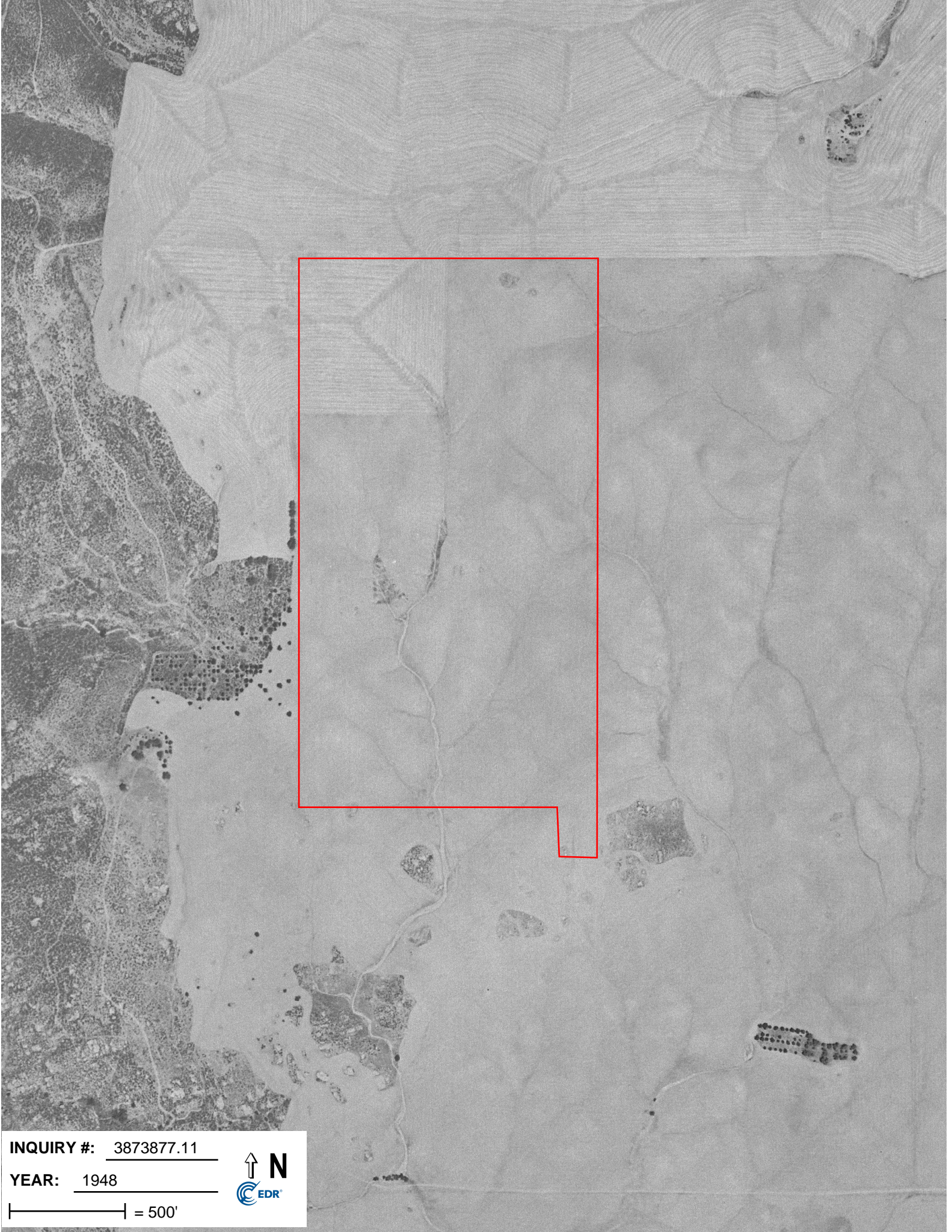


INQUIRY #: 3873877.11

YEAR: 1938

| = 500'





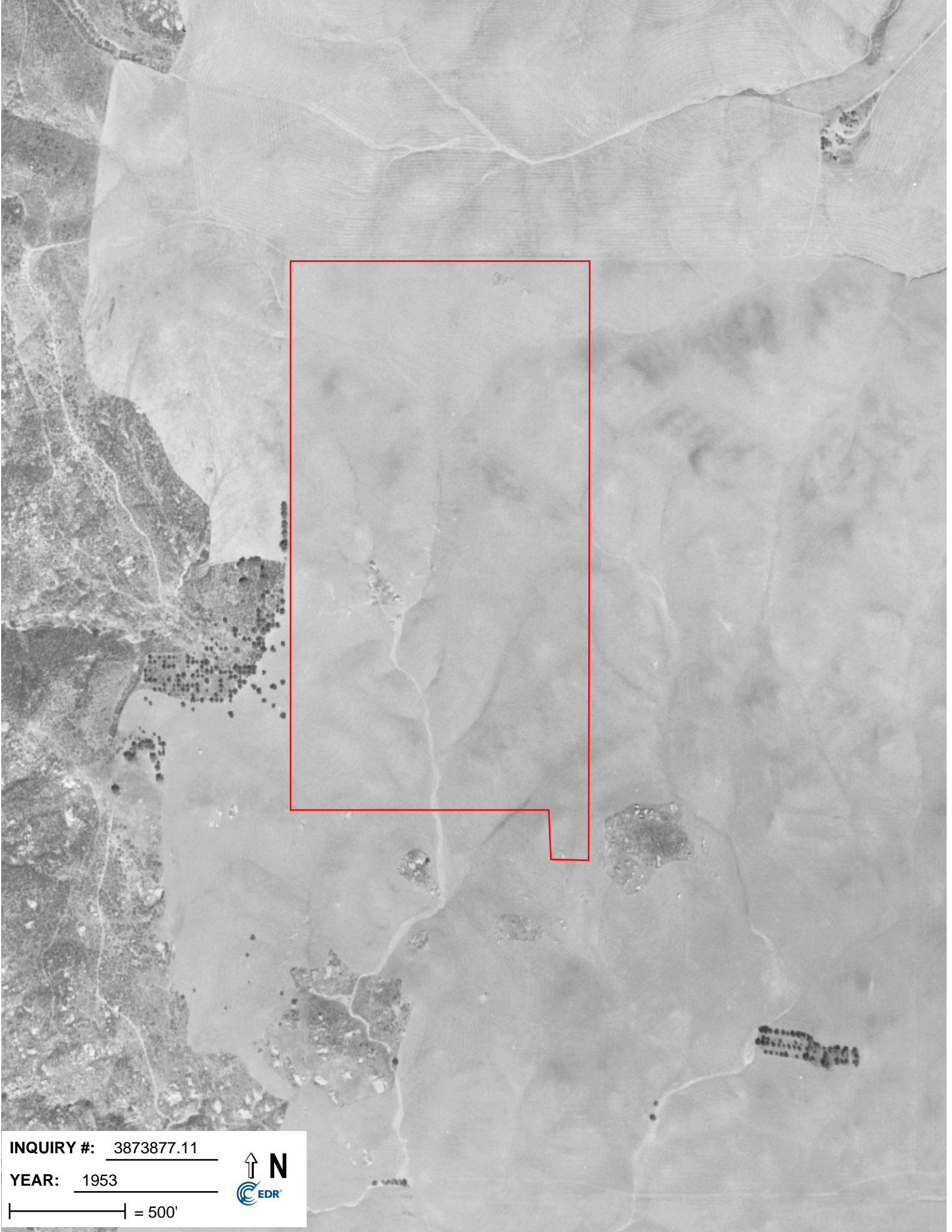
**INQUIRY #:** 3873877.11

**YEAR:** 1948

| = 500'




EDR



**INQUIRY #:** 3873877.11

**YEAR:** 1953

 = 500'

