

FREEWAY AGREEMENT

THIS AGREEMENT, made and entered into on this _____ day of _____, 20____, by and between the STATE OF CALIFORNIA acting by and through the Department of Transportation (herein referred to as "STATE"), and the CITY OF RIVERSIDE (herein referred to as "CITY"),

WITNESSETH:

WHEREAS, the highway described above has been declared to be a freeway by Resolutions of the California Highway Commission on January 20, 1954 and June 20, 1956; and

WHEREAS, STATE and County of Riverside (COUNTY) have entered into a Supplemental Freeway Agreement dated December 23, 1957, relating to that portion of State Highway Route 91 (old Route 43) from east of East Grand Boulevard to one quarter mile west of Tyler Street and the CITY subsequently incorporated and included certain areas from the COUNTY including portions of such freeway from Buchanan Street to one quarter mile west of Tyler Street; and

WHEREAS, STATE and CITY have entered into a Supplemental Freeway Agreement dated January 15, 1957, relating to that portion of State Highway Route 91 (old Route 43) from one quarter mile west of Tyler Street to Adams Street; and

WHEREAS, STATE and CITY have entered into a Freeway Agreement dated July 13, 2010, relating to that portion of State Highway Route 91 from Adams Street to Route 60/91/215 Interchange; and

WHEREAS, a revised plan map for such freeway has been prepared showing the proposed plan of the STATE as it affects roads of the CITY; and

WHEREAS, it is the mutual desire of the parties hereto to enter into a new Freeway Agreement in accordance with the revised plan of said freeway;

NOW, THEREFORE, IT IS AGREED:

1. This Agreement supersedes that portion of said Freeway Agreement dated July 9, 1956, and all supplements from Buchanan Street to one quarter mile west of Tyler Street; supersedes in its entirety said Freeway Agreement dated September 15, 1954, and all supplements, and supersedes in its entirety said Freeway Agreement dated July 13, 2010.

2. CITY agrees and consents to the closing of CITY roads, relocation of CITY roads, construction of frontage roads and other local roads, and other construction

affecting CITY roads, all as shown on the plan map attached hereto, marked Exhibit A, and made a part hereof by reference.

3. STATE shall, in construction of the freeway and at STATE'S expense, make such changes affecting CITY roads in accordance with the plan map attached hereto marked Exhibit A.

4. STATE agrees to acquire all necessary right of way as may be required for construction, reconstruction, or alteration of CITY roads, frontage roads, and other local roads, and CITY hereby authorizes STATE to acquire in its behalf all such necessary right of way.

5. It is understood between the parties that the right of way may be acquired in sections or units, and that both as to the acquisition of right of way and the construction of the freeway projects, the obligations of STATE hereunder shall be carried out at such time and for such unit or units of the projects as funds are budgeted and made lawfully available for such expenditures.

6. CITY will accept control and maintenance over each of the relocated or reconstructed CITY roads, and the frontage roads, and other STATE constructed local roads on receipt of written confirmation that the work thereon has been completed, except for any portion which is adopted by STATE as a part of the freeway proper. If requested by STATE, CITY will accept title to the portions of such roads lying outside the freeway limits upon relinquishment by STATE.

7. This Agreement may be modified at any time by the mutual consent of the parties hereto, as may become necessary for the best accomplishment, through STATE and CITY cooperation, of the whole freeway project for the benefit of the people of the STATE and of the CITY.

08-Riv-91-PM 10.2/21.7
From Buchanan Street to
Route 60/91/215 Interchange

IN WITNESS WHEREOF, the parties hereto have caused this Agreement to be
executed by their respective duly authorized officers.

STATE OF CALIFORNIA
Department of Transportation

MALCOLM DOUGHERTY
Director of Transportation

CITY OF RIVERSIDE


By _____
JOHN BULINSKI
District Director

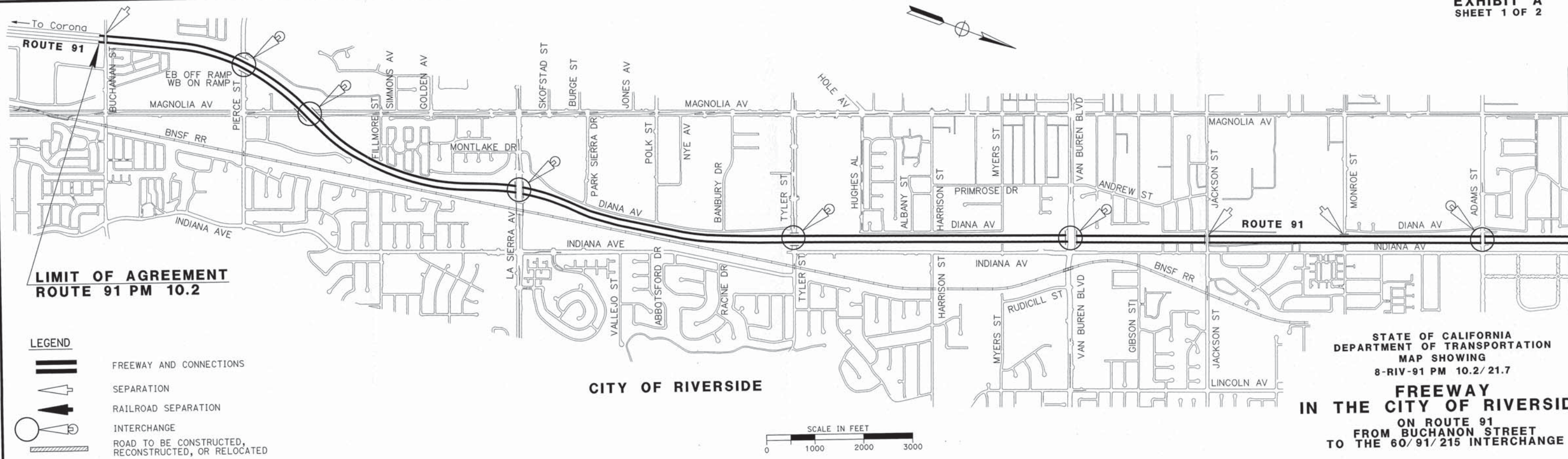
By: _____
WILLIAM R. BAILEY, III
Mayor

APPROVED AS TO FORM:

APPROVED AS TO FORM:

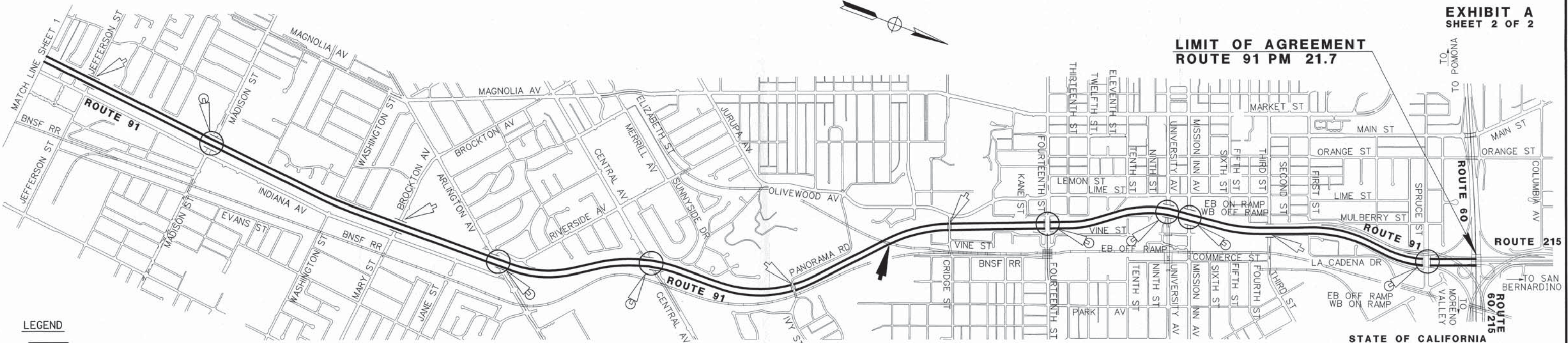
By: _____
Attorney (State)

By:  _____
Attorney (City)
Ruthann M. Elber








STATE OF CALIFORNIA
DEPARTMENT OF TRANSPORTATION
MAP SHOWING
8-RIV-91 PM 10.2/21.7
**FREEWAY
IN THE CITY OF RIVERSIDE
ON ROUTE 91
FROM BUCHANON STREET
TO THE 60/91/215 INTERCHANGE**

**LIMIT OF AGREEMENT
ROUTE 91 PM 21.7**



LEGEND

-  FREEWAY AND CONNECTIONS
-  SEPARATION
-  RAILROAD SEPARATION
-  INTERCHANGE
-  ROAD TO BE CONSTRUCTED, RECONSTRUCTED, OR RELOCATED

CITY OF RIVERSIDE



**STATE OF CALIFORNIA
DEPARTMENT OF TRANSPORTATION
MAP SHOWING
8-RIV-91 PM 10.2/ 21.7
FREEWAY
IN THE CITY OF RIVERSIDE
ON ROUTE 91
FROM BUCHANON STREET
TO THE 60/91/215 INTERCHANGE**