

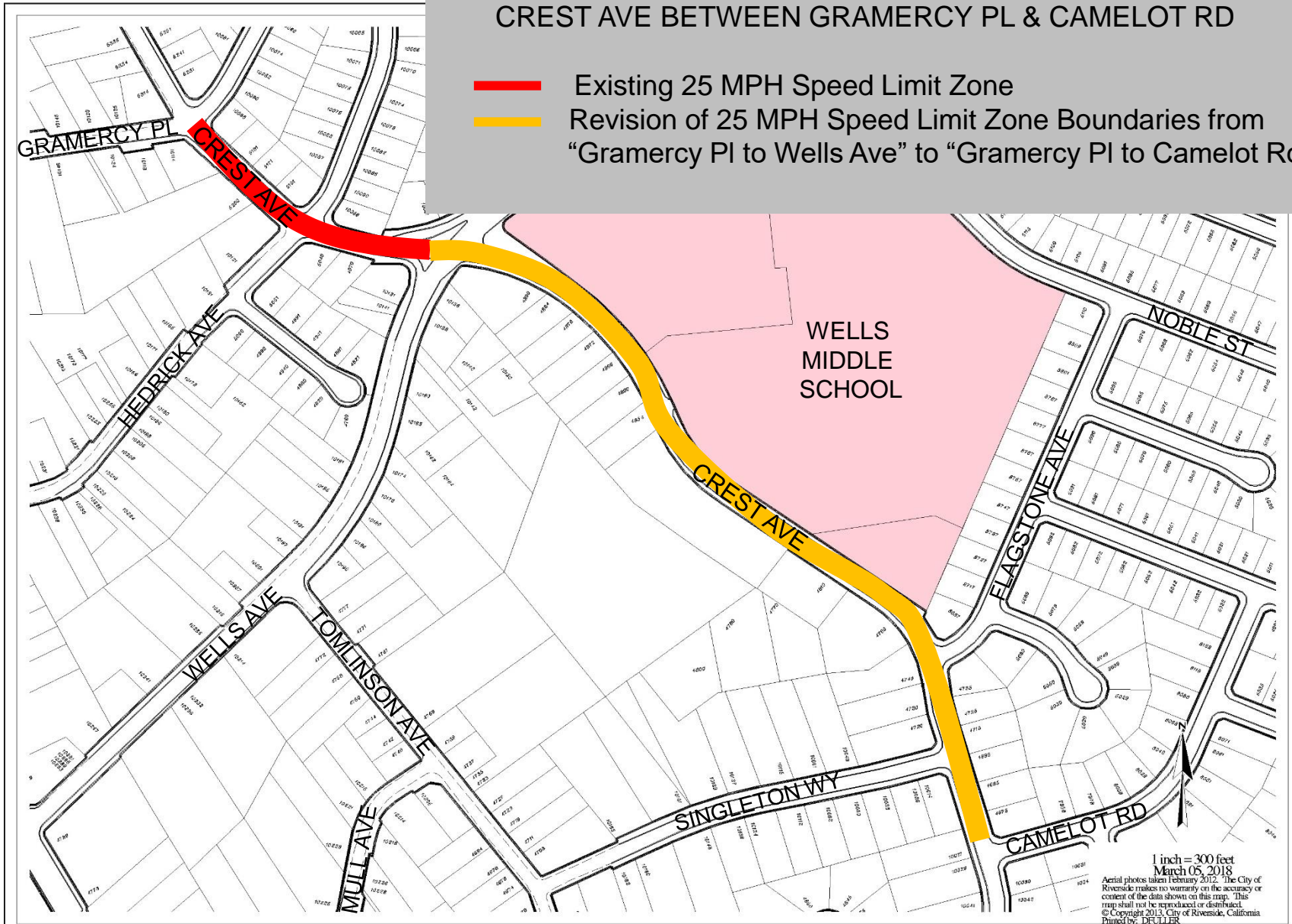


## SPEED LIMIT ZONE REVISION CREST AVE BETWEEN GRAMERCY PL & CAMELOT RD

-  Existing 25 MPH Speed Limit Zone
-  Revision of 25 MPH Speed Limit Zone Boundaries from "Gramercy Pl to Wells Ave" to "Gramercy Pl to Camelot Rd"



1 inch = 300 feet  
March 05, 2018  
Aerial photos taken February 2017. The City of  
Riverside makes no warranty on the accuracy or  
content of the data shown on this map. This  
map shall not be reproduced or distributed.  
© Copyright 2013, City of Riverside, California  
Printed by: DFDLDR