









1/2 Mile Distance Buffers for Multi Dwelling Unit Properties, Transit Features and Historic Districts - Combined City of Riverside January 2017

Legend

-  MetroLink Stations
-  Major Streets
-  Bus Stops RTA
-  RTA Bus Routes
-  City Boundary
-  Accessory Dwelling Unit Buffer

P18-0865, Exhibit 3

0 3.25 6.5 Miles



The City of Riverside makes no warranty on the accuracy or content of the data shown on this map. Internal Map. Source: City and County Assessor Dwelling Unit and Zoning. Copyright 2017, City of Riverside, California. Map revised 01/03/2017