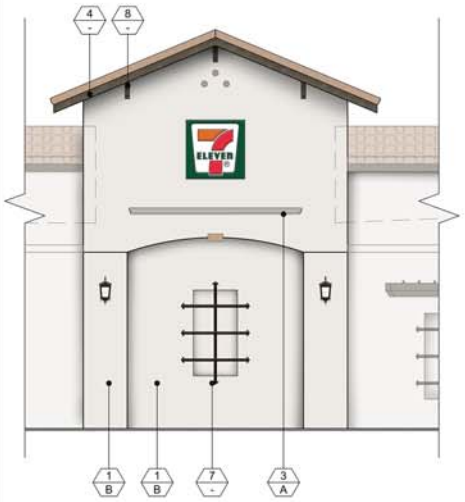
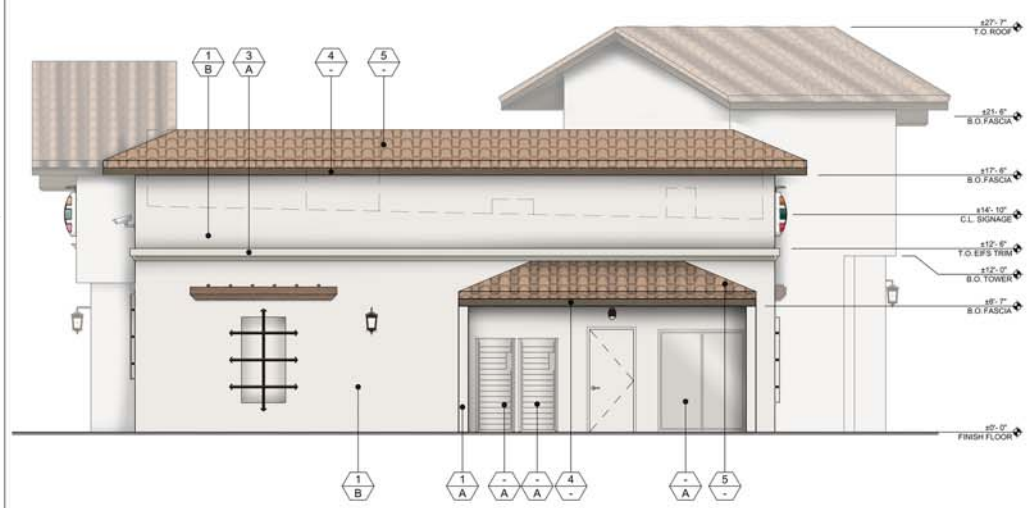



3 TOWER ELEVATION SCALE: 1/4" = 1'-0"



2 EXTERIOR ELEVATION - SOUTH SCALE: 1/4" = 1'-0"



1 EXTERIOR ELEVATION - EAST (FACING LINCOLN AVENUE) SCALE: 1/4" = 1'-0"

MATERIAL SAMPLES

AESTHETIC WHITE SW7035
SHERWIN WILLIAMS

DARK BRONZE ALUMINUM
KAWNEER

SNOWBOUND SW7004
SHERWIN WILLIAMS

TIMBER BARK
HARDIESOFFIT PANELS

CAPISTRANO BLEND
EAGLELITE ROOF TILE

FINISHES

1. 7/8" EXTERIOR CEMENT PLASTER OVER 3.4# EXP. DIAMOND MESH OVER "TYVEK" COMMERCIAL WRAP OVER 15# BUILDING PAPERS
   MANUFACTURER: LA HABRA STUCCO
   A LIGHT DASH. MACHINE APPLY
2. STOREFRONT - ALUMINUM GLAZING
   BY: KAWNEER
   FINISH: 451T VG
3. EIFS TRIM:
   1/8" EXTERIOR STUCCO OVER EIFS CORNICE
   A SMOOTH STEEL TROWEL
4. WOOD FASCIA:
   BY: HARDIE PLANKS
   FINISH: TIMBER BARK
5. CLAY BARREL BRUSHED ROOF TILE
   BY: EAGLELITE TILE
   FINISH: CAPISTRANO
   BLEND: 3817 LA SALLE BLEND
6. SOFFIT PANELS SYSTEM
   BY: HARDIESOFFIT PANELS
   FINISH: VENTED CEDARMILL - "TIMBER BARK"
7. ORNAMENTAL WROUGHT IRON
   BY: T.B.D.
   FINISH: DARK BRONZE
8. WOOD TRELLIS
   BY: T.B.D.
   FINISH: MATCH "TIMBER BARK"

MATERIAL SAMPLES

A. AESTHETIC WHITE SW7035 - SHERWIN WILLIAMS

B. SNOWBOUND SW7004 - SHERWIN WILLIAMS

Rev. #	Description	Date
	PROTO 8-31-2017	

7-ELEVEN, INC.
3200 HACKBERRY RD., IRVING, TEXAS 75063

7-ELEVEN #1040676
VAN BUREN & LINCOLN
RIVERSIDE, CA 92503

EXTERIOR ELEVATIONS

TAIT
Tait & Associates, Inc.
Phoenix
Los Angeles
Denver
Dallas

© "TAIT & ASSOCIATES" 2019 ALL RIGHTS RESERVED

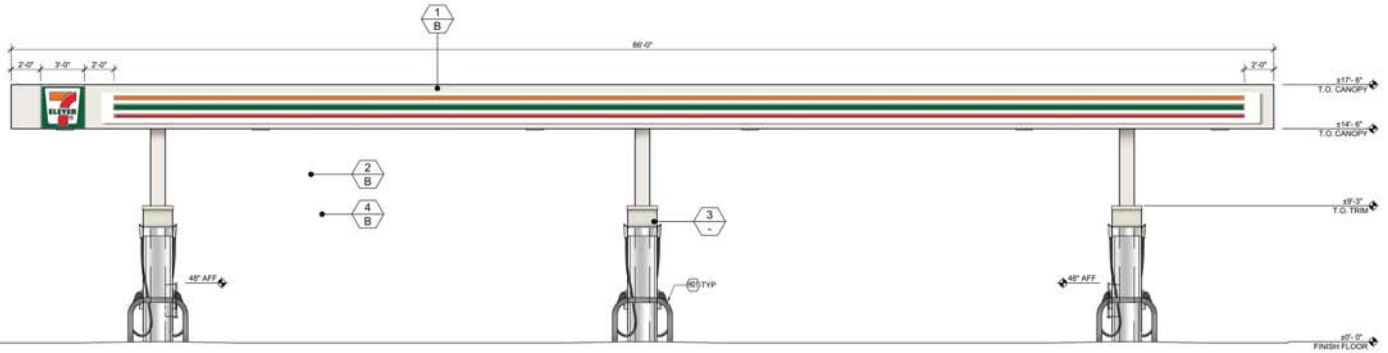
Job#: SE1076
Scale: AS NOTED
Date: 02/28/19
Drawn By: KJ
Checked By: PM

SHEET:
A3.1C

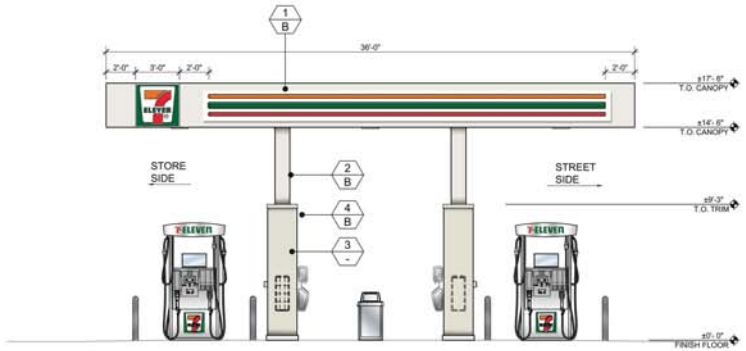
7043 STUD - LEFT

THESE DRAWINGS AND SPECIFICATIONS ARE INSTRUMENTS OF THE SERVICE AND SHALL REMAIN THE PROPERTY OF THE ARCHITECT AND SHALL NOT BE USED IN WHOLE OR IN PART FOR ANY OTHER PROJECTS. THE ARCHITECT IS NOT RESPONSIBLE FOR CONSTRUCTION MEANS, METHODS, TECHNIQUES, SEQUENCES OR PROCEDURES, OR FOR SAFETY PRECAUTIONS AND PROGRAMS IN CONNECTION WITH THE WORK, NOR FOR THE ACTS OR OMISSIONS OF THE CONTRACTOR, SUBCONTRACTORS OR ANY OTHER PERSONS PERFORMING ANY OF THE WORK, NOR FOR THE FAILURE OF ANY OF THEM TO CARRY OUT THE WORK IN ACCORDANCE WITH THE CONTRACT DOCUMENTS.

PRINTED BY: KJONES
DRAWING NAME: SE1076 – A3.1 EXTERIOR ELEVATIONS.DWG PRINT DATE: Jun 07, 2019 – 9:31am



EXTERIOR ELEVATION - NORTHWEST | SCALE: 1/4" = 1'-0" | 2



EXTERIOR ELEVATION - NORTHEAST (FACING VAN BUREN BLVD) | SCALE: 1/4" = 1'-0" | 1

MATERIAL SAMPLES

AESTHETIC WHITE SW7035
SHERWIN WILLIAMS

DARK BRONZE ALUMINUM
KAWNEER

SNOWBOUND SW7004
SHERWIN WILLIAMS

TIMBER BARK
HARDIESOFFIT PANELS

FINISHES

1 - ACM CANOPY FASCIA

2 - CANOPY COLUMN

3 - CORNICE/ TRIM:
1/8" EXTERIOR STUCCO OVER EIFS CORNICE
A SMOOTH STEEL TROWEL

4 - EIFS WRAP
1/8" EXTERIOR STUCCO OVER EIFS CORNICE
A SMOOTH STEEL TROWEL

MATERIAL SAMPLES

A - AESTHETIC WHITE SW7035 - SHERWIN WILLIAMS

B - SNOWBOUND SW7004 - SHERWIN WILLIAMS

Rev. #	Date	Description
		PROTO 8-31-2017

7-ELEVEN, INC.
3200 HACKBERRY RD., IRVING, TEXAS 75063

7-ELEVEN #1040676
VAN BUREN & LINCOLN
RIVERSIDE, CA 92503

EXTERIOR ELEVATIONS

TAIT
Since 1964
Los Angeles
Phoenix
Orlando
Boise
Denver
Nashville
3111 N. Pantano Drive
Suite 250
Phoenix, AZ 85251
P 714.540.8000
F 714.540.8011
www.taitweb.com

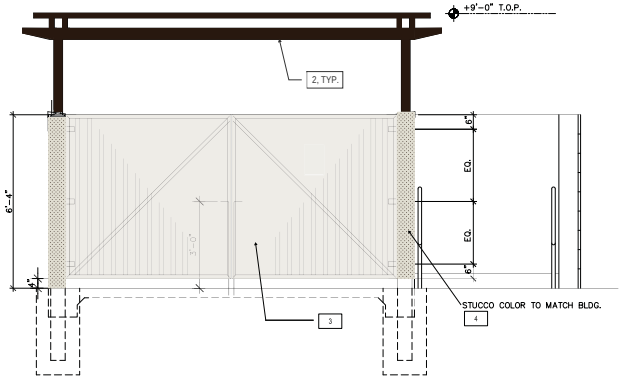
© "TAIT & ASSOCIATES" 2019 ALL RIGHTS RESERVED

Job#: SE1076
Scale: AS NOTED
Date: 12/24/18
Drawn By: KJ
Checked By: PM

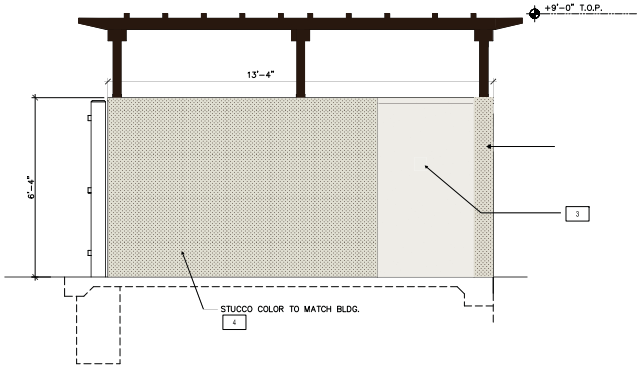
THESE DRAWINGS AND SPECIFICATIONS ARE INSTRUMENTS OF THE SERVICES AND SHALL REMAIN THE PROPERTY OF THE ARCHITECT AND SHALL NOT BE USED IN WHOLE OR IN PART FOR ANY PROJECT OTHER THAN THE PROJECT FOR WHICH THEY WERE PREPARED AND PUBLISHED UNLESS PERMISSION IS OBTAINED FROM THE ARCHITECT. ALL COMMON LAW, STATUTORY AND OTHER RESERVED RIGHTS, INCLUDING COPYRIGHT, IN THESE DRAWINGS AND SPECIFICATIONS SHALL BE RETAINED BY THE ARCHITECT. VISUAL CONTACT WITH THESE DRAWINGS AND SPECIFICATIONS SHALL CONSTITUTE PRIMA FACIE EVIDENCE OF THE ACCEPTANCE OF THESE RESTRICTIONS. FOR LIABILITIES TO THIRD PARTIES, IN CONNECTION WITH THIS PROJECT, IN COMPLETION OF THIS PROJECT WHEN FINALIZED, THE OWNER AGREES TO INDEMNIFY AND HOLD THE ARCHITECT HARMLESS FROM ANY AND ALL LIABILITY ARISING FROM SUCH CHANGES BY THE OWNER OR PERSONS OTHER THAN THE ARCHITECT. © Copyright 2019

SHEET:
A3.2C
7043 STUD - LEFT

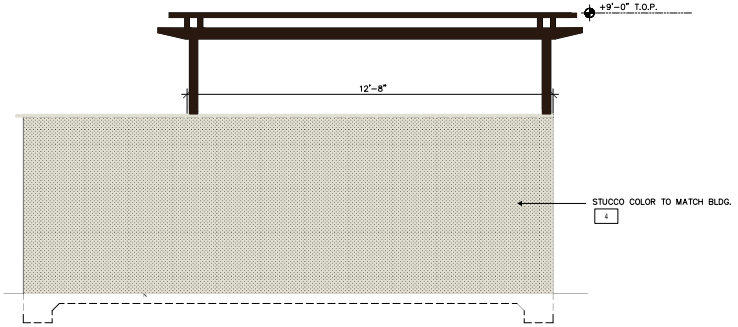
PRINTED BY: KJONES
DRAWING NAME: SE1076 - A3.2 EXTERIOR ELEVATIONS - FUEL.DWG PRINT DATE: Wed, XL, 2019 - 5:37pm



2 **FRONT ELEVATION**
SCALE: N.T.S.

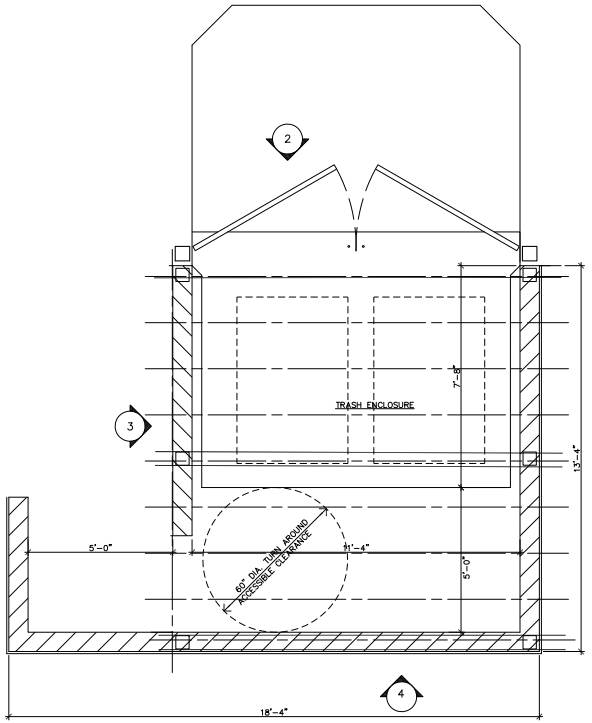


3 **SIDE ELEVATION**
SCALE: N.T.S.



4 **REAR ELEVATION**
SCALE: N.T.S.





SEE SITE PLAN FOR FLOOR PLAN OF TRASH ENCLOSURE

1 **TRASH ENCLOSURE PLAN**
SCALE: N.T.S.

"MADE IN THE U.S.A."

PB LINCOLN, LLC

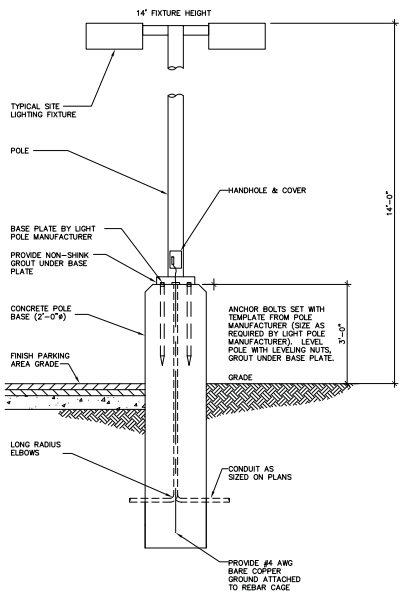
7111 INDIANA AVE.
SUITE 300
RIVERSIDE, CA 92504

VAN BUREN & LINCOLN
RIVERSIDE, CA

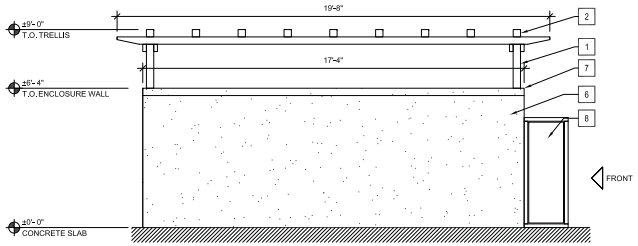
RESTAURANT/ RETAIL BUILDING ELEVATIONS

© 2018 TR DESIGN GROUP, INC.
ALL RIGHTS RESERVED

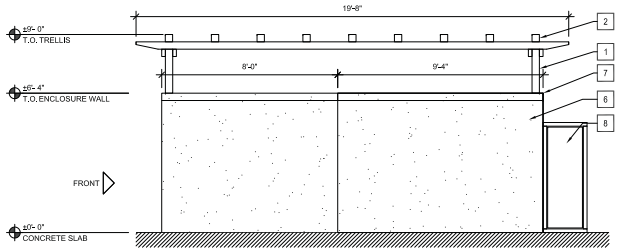
DR-4.0



6 LIGHT POLE ELEVATION SCALE: N.T.S.



5 ENCLOSURE ELEVATION - SIDE SCALE: 3/8" = 1'-0"



4 ENCLOSURE ELEVATION - SIDE SCALE: 3/8" = 1'-0"

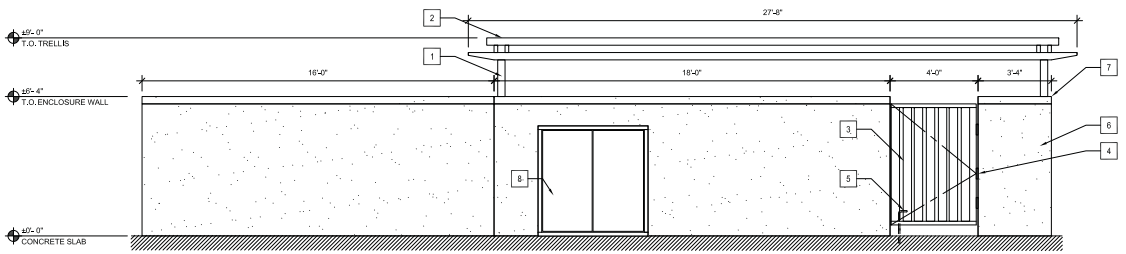
GENERAL NOTES

TRASH ENCLOSURE SHALL COMPLY WITH THE FOLLOWING:

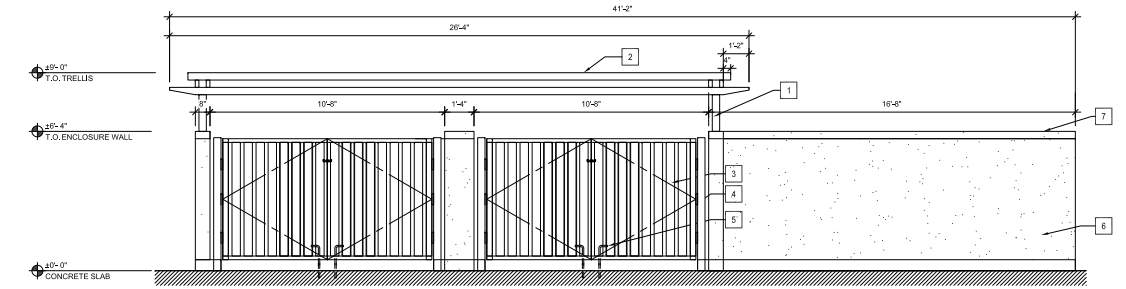
A) ROOF WITH A MINIMUM CLEARANCE HEIGHT TO ALLOW THE BIN LID TO COMPLETELY OPEN.
B) CONSTRUCTED OF REINFORCED MASONRY WITHOUT WOODEN GATES. WALLS SHALL BE AT LEAST 6 FEET HIGH.
C) PROVISION OF CONCRETE SLAB FLOOR
D) ALL TRASH BINS IN THE TRASH ENCLOSURE SHALL BE LEAK PROOF WITH LIDS THAT ARE CONTINUOUSLY KEPT CLOSED.\
E) CONCRETE FOOTING TO ACHIEVE 4300 PSI @ 28 DAYS.

KEYED NOTES

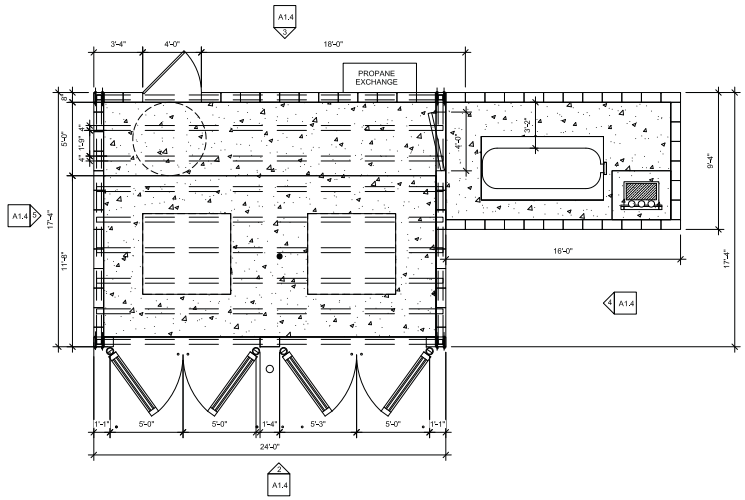
1. 4"X4" STEEL COLUMNS SHERWIN WILLIAMS PAINT "AESTHETIC WHITE" (#SW7035)
2. 4"X4" STEEL TRELLIS SHERWIN WILLIAMS PAINT "AESTHETIC WHITE" (#SW7035)
3. 16 GA. RIBBED METAL GATES WITH 2"X2"X1/4" STEEL ANGLE IRON FRAME AND DIAGONAL BRACING CONTINUOUS WELD ALL JOINTS (GATES) PAINT "AESTHETIC WHITE" (#SW7035)
4. PROVIDE THREE GREASE HINGES PER GATE. WELD TO STEEL TUBE. HINGES SHALL BE KING ARCHITECTURAL METAL 7" HINGE (MODEL #44-2005)
5. GALVANIZED 1" DIAMETER NON-REMOVABLE CANE BOLT LOCATED ON REAR OF STATIONARY GATE LEAF. DRILL 3: DEPTH HOPE IN CONCRETE SLAB TYPICAL FOR INSERTION OF CANE. BOLT AT OPEN AND CLOSE POSITION
6. 8"X8"X16"X6'-0" H CMU WALL. PROVIDE GRAFFITI RESISTANT COATING. COLOR SHERWIN WILLIAMS "SNOWBOUND" (#SW7004)
7. METAL FLASHING CAP. COLOR SHERWIN WILLIAMS "AESTHETIC WHITE" (#SW7035)
8. PROPANE EXCHANGE ENCLOSURE, TYP. COLOR SHERWIN WILLIAMS "SNOWBOUND" (#SW7004)



3 ENCLOSURE ELEVATION - BACK SCALE: 3/8" = 1'-0"



2 ENCLOSURE ELEVATION - FRONT SCALE: 3/8" = 1'-0"



1 TRASH ENCLOSURE PLAN SCALE: 1/4" = 1'-0"

PRINTED BY: KJONES
DRAWING NAME: SE1076 - A1.4 DUMPSTER ENCLOSURE AND DETAILSING
PRINT DATE: Jul 16, 2019 - 2:52pm

Rev. #	Date	Description
		PROTO 8-31-2017

7-ELEVEN, INC.
3200 HACKBERRY RD., IRVING, TEXAS 75063

7-ELEVEN #1040676
VAN BUREN & LINCOLN
RIVERSIDE, CA 92503

DUMPSTER ENCLOSURE & HEALY TANK

701 N. Parkcenter Dr.
Santa Ana, CA 92705
P: 714.560.8000
F: 714.560.8211
www.taitla.com

Los Angeles
Las Vegas
Orlando
Sacramento

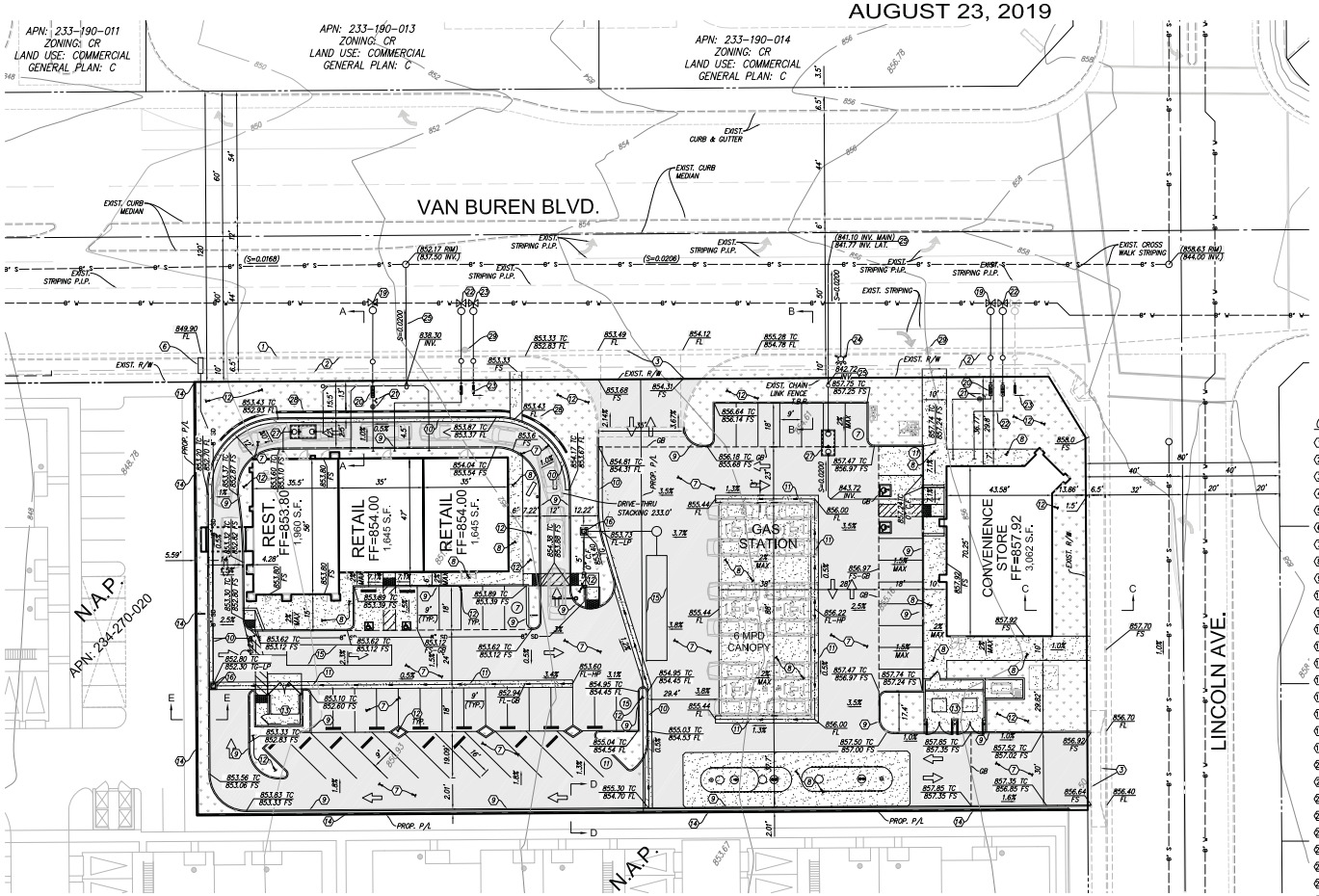
Boise
Dallas
Denver
Seattle

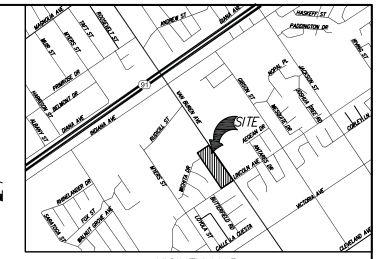
TAIT
Since 1944

© TAIT & ASSOCIATES' 2019 ALL RIGHTS RESERVED

THESE PLANS AND SPECIFICATIONS ARE INSTRUMENTS OF THE SERVICE OF TAIT & ASSOCIATES AND SHALL REMAIN THE PROPERTY OF TAIT & ASSOCIATES. THEY ARE NOT TO BE USED IN WHOLE OR IN PART FOR ANY WORK BY ANY PERSON OR ENTITY OTHER THAN TAIT & ASSOCIATES. THEY ARE MADE IN CONFIDENCE AND ARE NOT TO BE DISCLOSED TO ANY PERSON OR ENTITY OTHER THAN THE OWNER AND HIS EMPLOYEES AND AGENTS. THEY ARE NOT TO BE USED IN ANY WAY DETRIMENTAL TO THE INTERESTS OF TAIT & ASSOCIATES

CONCEPTUAL GRADING AND UTILITY PLAN
TENTATIVE PARCEL MAP 37711
AUGUST 23, 2019





VICINTY MAP
R.L. & I. T.3S R.5W
NOT TO SCALE

LEGEND

	EXISTING PROPERTY LINE
	PROPOSED RIGHT OF WAY
	EXISTING RIGHT OF WAY
	EXISTING CENTERLINE
	PROPOSED CURB
	EXISTING CURB
	PROPOSED SIDEWALK
	EXISTING SIDEWALK
	EXISTING EASEMENT
	EXISTING CONTOUR MAJOR
	EXISTING CONTOUR MINOR
	EXISTING BUILDING
	EXISTING CONCRETE
	EXISTING EDGE OF PAVEMENT
	EXISTING CONTOUR ELEVATION
	EXISTING SPOT ELEVATION

C/L	CENTERLINE
R/W	RIGHT OF WAY
S/W	SIDEWALK
M.H.	MANHOLE
F.H.	FIRE HYDRANT
EXIST.	EXISTING
T.B.R.	TO BE REMOVED
GB	GRADE BREAK
PROP.	PROPOSED
N.T.S.	NOT TO SCALE
L/S	LANDSCAPE
P.I.P.	PROTECT IN PLACE
R&R	REMOVE & RELOCATE
RET.	RETAINING
DF.	DEEP FOOTING
GI	GREASE INTERCEPTOR
O.D.D.	OFFER OF DEDICATION
G.P.	GUARD POST
ST.	STREET
W.M.	WATER METER
P.B.	PULL BOX
FL	FLOW LINE ELEVATION
FS	FINISH SURFACE
FG	FINISH GROUND
FF	FINISH FLOOR
TC	TOP OF CURB
PE	PAD ELEVATION
EG	EXISTING GROUND
INV.	INVERT OF PIPE ELEVATION
SWR	SEWER
WTR	WATER

CONSTRUCTION NOTES

1. PROPOSED 6" CURB AND GUTTER PER CITY OF RIVERSIDE STD. NO. 200, TYPE I.
2. PROPOSED CURB SIDEWALK PER CITY OF RIVERSIDE STD. NO. 325. (BY OTHERS)
3. PROPOSED DRIVEWAY APPROACH PER CITY OF RIVERSIDE STD. NO. 302. (BY OTHERS)
4. PROPOSED STRIPING AND MARKINGS PER MUTCD STANDARDS.
5. PROPOSED ADA RAMP, PER CITY OF RIVERSIDE STD. NO. 304.
6. PROPOSED PARKWAY DRAIN PER CITY OF RIVERSIDE STD. NO. 410.
7. PROPOSED A.C. PAVING.
8. PROPOSED CONCRETE HARDSCAPE.
9. PROPOSED 6" CURB ONLY.
10. PROPOSED 6" CURB AND GUTTER.
11. PROPOSED 3' WIDE CONCRETE RIBBON GUTTER.
12. PROPOSED LANDSCAPE.
13. PROPOSED TRASH ENCLOSURE.
14. PROPOSED COMBINATION RETAINING/ 6' MIN. FREE STANDING WALL.
15. WQMP UNDERGROUND INFILTRATION CHAMBERS.
16. PROPOSED 24" X 24" BROOKS BOX.
17. PROPOSED UNDERGROUND INFILTRATION CHAMBERS.
18. PROPOSED 8" STORM DRAIN.
19. PROPOSED FIRE SERVICE.
20. PROPOSED DCDA BACKFLOW DEVICE.
21. PROPOSED PIV AND FDC.
22. PROPOSED DOMESTIC SERVICE, METER AND BACKFLOW DEVICE.
23. PROPOSED IRRIGATION SERVICE, METER AND BACKFLOW DEVICE.
24. EXITING FIRE HYDRANT.
25. PROPOSED SEWER LATERAL AND CLEAN OUT.
26. PROPOSED SEWER CLEAN OUT.
27. PROPOSED GREASE INTERCEPTOR.
28. PROPOSED 3' SCREEN WALL.
29. EXISTING ELECTRICAL POLE RELOCATED BY OTHERS.

EARTHWORK QUANTITIES	
CUT	1,980 CY
FILL	390 CY
IMPORT	2,370 CY

OWNER
LINCOLN-VAN BUREN PROPERTIES, LLC
3731 TIBBETTS STREET
RIVERSIDE, CA 92506
ATTN: LINDA EBIE, PARTNER
PHONE: (951) 328-0741

ENGINEER
PSOMAS
1500 IOWA AVENUE, SUITE 210
RIVERSIDE, CA 92507
PHONE: (951) 787-8421
FAX: (951) 682-3379
CONTACT: ANDREW WALCKER

DEVELOPER
STEVEN WALKER COMMUNITIES
7111 INDIANA AVENUE, SUITE 300
RIVERSIDE, CA, 92504
ATTN: STEVE BERZANSKY
PH: (951)274-3697

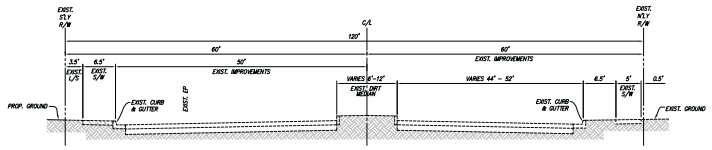
TOPOGRAPHY SOURCE
EXISTING TOPOGRAPHY IS BASED ON CITY OF RIVERSIDE CADME DATABASE AND RECORD INFORMATION

ASSESSOR'S PARCEL NO.

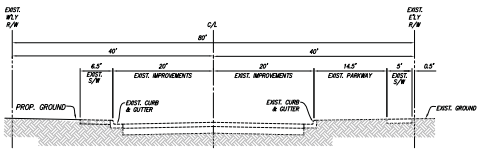
BOOK	PAGE	PARCELS
234	270	020

UTILITY PURVEYORS

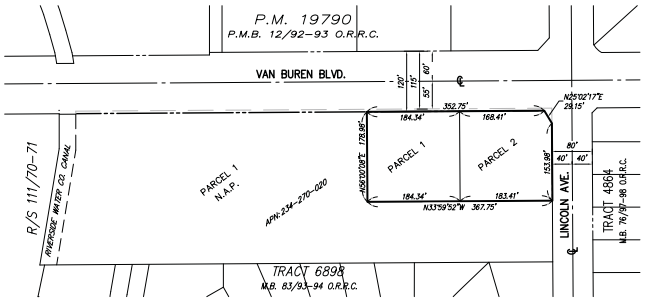
WATER	CITY OF RIVERSIDE
GAS	THE GAS COMPANY
ELECTRICAL	CITY OF RIVERSIDE
TELEPHONE	VERIZON
SEWER	CITY OF RIVERSIDE
CABLE	CHARTER



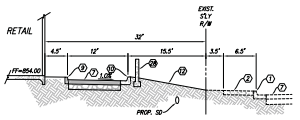
VAN BUREN BLVD.
SCALE: 1"=10'



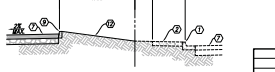
LINCOLN AVE.
SCALE: 1"=10'



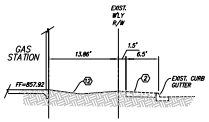
INDEX MAP
SCALE: 1"=100'



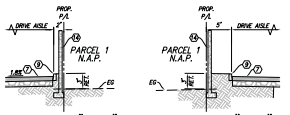
SECTION "A-A"
SCALE: 1"=10'



SECTION "B-B"
SCALE: 1"=10'



SECTION "C-C"
SCALE: 1"=10'



SECTION "D-D"
SCALE: 1"=10'

SECTION "E-E"
SCALE: 1"=10'

20' 10' 0 20' 40'
GRAPHIC SCALE
SCALE: 1" = 20'

MARK	REVISIONS	DATE	BY

CONCEPTUAL GRADING AND UTILITY PLAN
TENTATIVE PARCEL MAP 37711

FOR: STEVEN WALKER COMMUNITIES
SCALE: 1"=20'
DATE: 08/23/2019
DESIGNED: DG
CHECKED: DB
PLN CK REF:
F.B.

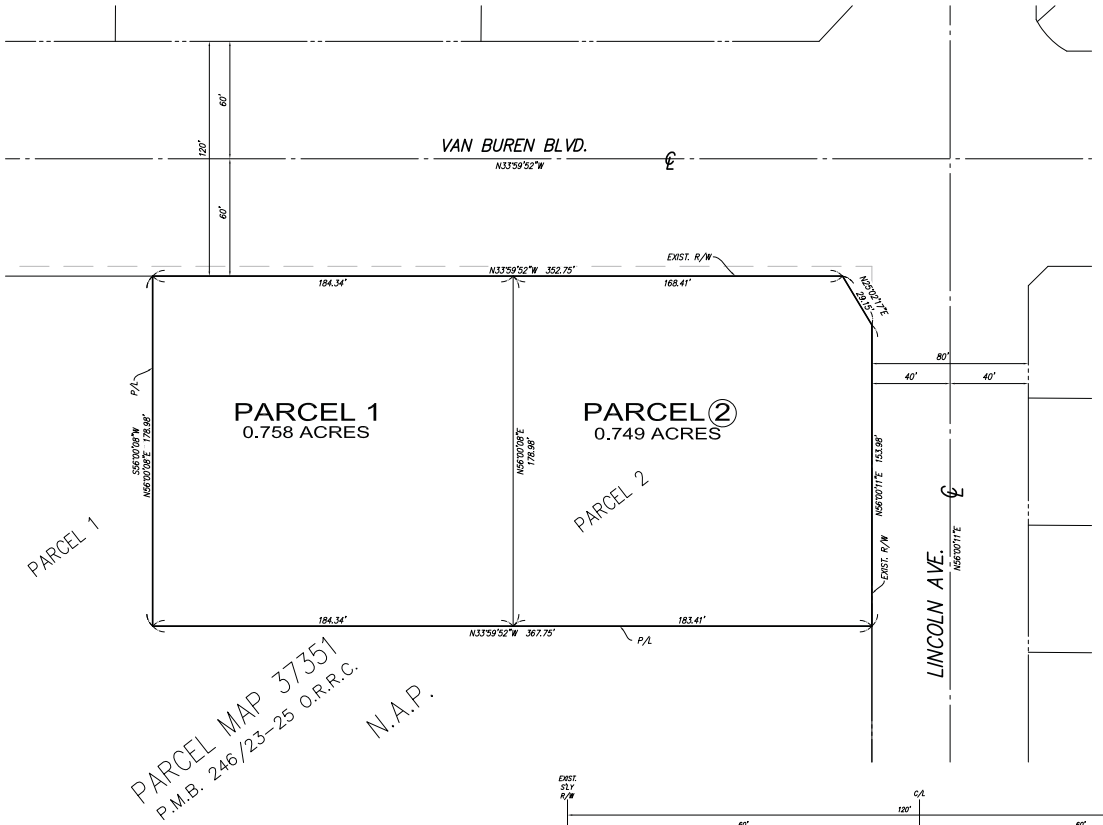
PSOMAS
1500 IOWA AVENUE, SUITE 210
RIVERSIDE, CA 92507
(951) 787-8421 WWW.PSOMAS.COM

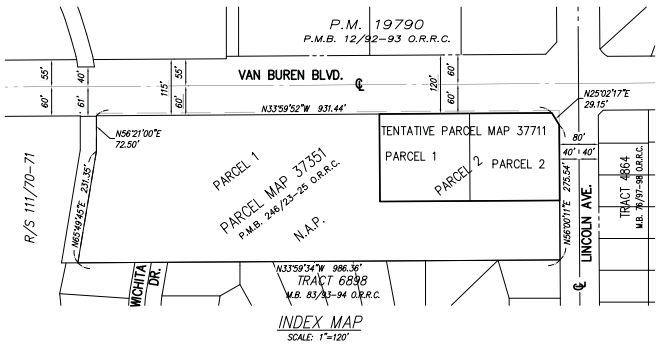
SHEET 1 OF 1 SHEETS
DWG. NO. 4STE010700

TENTATIVE PARCEL MAP 37711

CITY OF RIVERSIDE

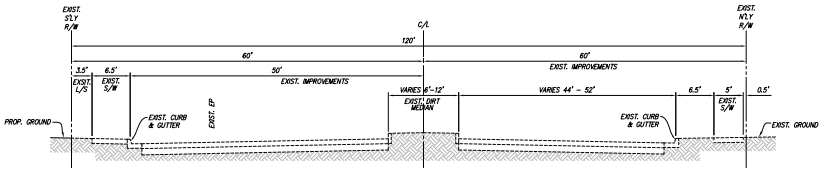
JUNE 2019





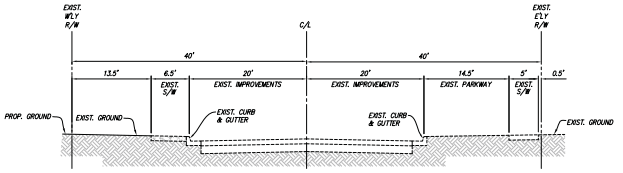
INDEX MAP

SCALE: 1"=120'



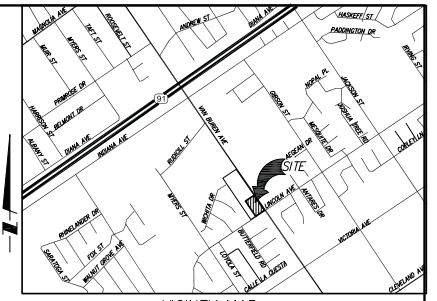
VAN BURIEN BLVD.

SCALE: 1"=10'



LINCOLN AVE.

SCALE: 1"=10'



VICINITY MAP

SECTION 18 TOWNSHIP 3 SOUTH RANGE 5 WEST

NOT TO SCALE

OWNER

LINCOLN-VAN BURIEN PROPERTIES, LLC
3731 TIBBETTS STREET
RIVERSIDE, CA 92506
ATTN: LINDA EBIE, PARTNER
PHONE: (951) 328-0741

DEVELOPER

STEVEN WALKER COMMUNITIES
7111 INDIANA AVENUE, SUITE 300
RIVERSIDE, CA, 92504
ATTN: STEVE BERZANSKY
PH: (951)274-3697

ASSESSOR'S PARCEL NO.

BOOK	PAGE	PARCELS
234	270	020

ENGINEER

PSOMAS
1500 IOWA AVENUE, SUITE 210
RIVERSIDE, CA 92507
PHONE: (951) 787-8421
FAX: (951) 682-3379
CONTACT: PATRICK HO

TOPOGRAPHY SOURCE

EXISTING TOPOGRAPHY IS BASED ON CITY OF RIVERSIDE CADME DATABASE AND RECORD INFORMATION

UTILITY PURVEYORS

WATER ..... CITY OF RIVERSIDE
GAS ..... THE GAS COMPANY
ELECTRICAL ..... CITY OF RIVERSIDE
TELEPHONE ..... VERIZON
SEWER ..... CITY OF RIVERSIDE
CABLE ..... CHARTER

LEGAL DESCRIPTION

PARCEL 2 OF PARCEL MAP 37351, IN THE CITY OF RIVERSIDE, COUNTY OF RIVERSIDE, STATE OF CALIFORNIA, AS SHOWN ON PARCEL MAP RECORDED IN THE OFFICE OF THE COUNTY RECORDER OF RIVERSIDE COUNTY, CALIFORNIA, IN PARCEL MAP BOOK 246 OF MAPS, PAGES 23 AND 25.

PROJECT SUMMARY

PARCEL 2 OF PARCEL MAP 37351 ..... 1.507 ACRES / 65,633 S.F.
PARCEL 1: ..... 0.758 ACRES / 32,994 S.F.
PARCEL 2: ..... 0.749 ACRES / 32,639 S.F.
GROSS AREA: ..... 1.507 ACRES / 65,633 S.F.

LAND USE/ZONING/GENERAL PLAN

EXISTING ZONING: R4
EXISTING GENERAL PLAN: ..... HDR
EXISTING LAND USE: ..... VACANT / NURSERY

LEGEND

	EXISTING PROPERTY LINE
	PROPOSED RIGHT OF WAY
	EXISTING RIGHT OF WAY
	EXISTING CENTERLINE
P/L	PROPERTY LINE
C/L	CENTER LINE
R/W	RIGHT OF WAY
EXIST.	EXISTING
PROP.	PROPOSED
N.T.S.	NOT TO SCALE
O.O.D.	OFFER OF DEDICATION
O.R.R.C.	OFFICIAL RECORDS OF RIVERSIDE COUNTY

30' 15' 0 30' 60'

GRAPHIC SCALE

SCALE: 1" = 30'

MARK	REVISIONS	DATE	BY

TENTATIVE PARCEL MAP 37711

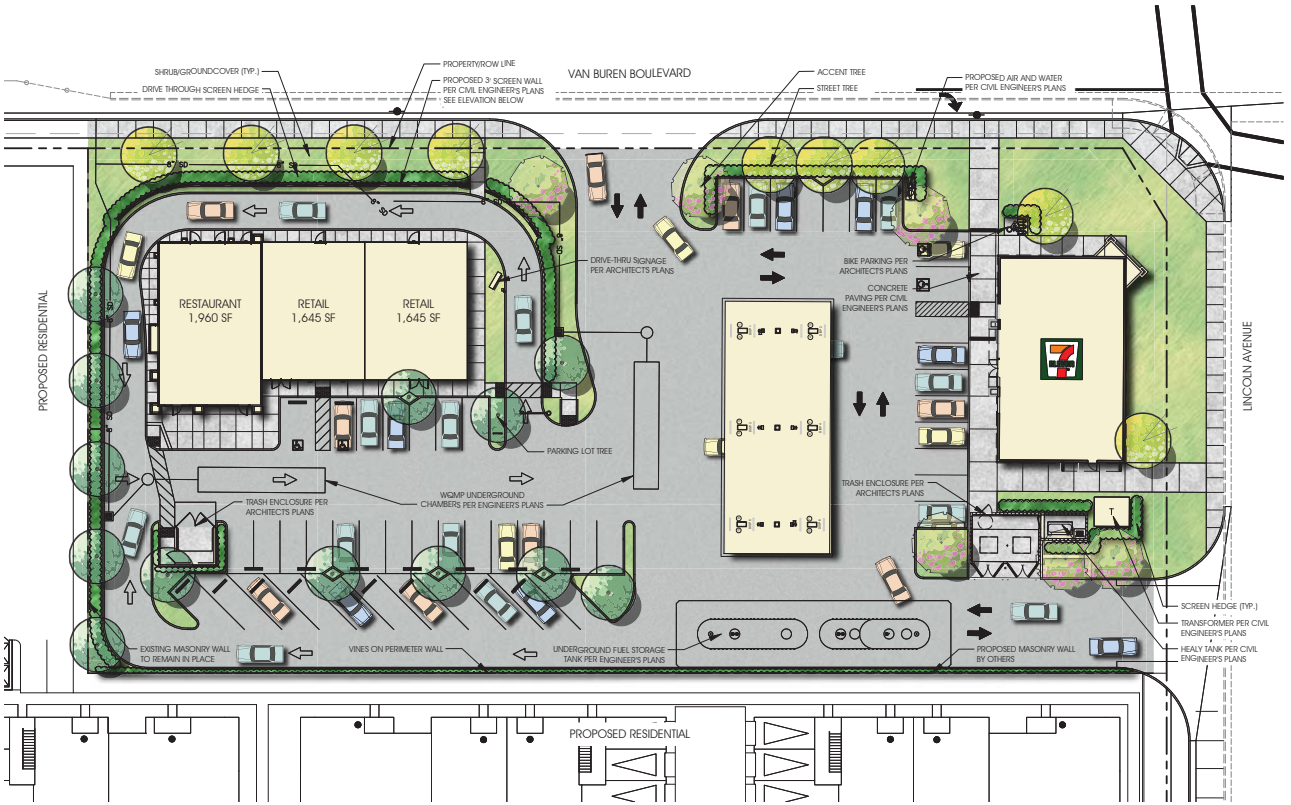
FOR: STEVEN WALKER COMMUNITIES

SCALE	1"=30'
DATE	06/2019
DESIGNED	OG
CHECKED	DB
PLN. CK REF:	
F.B.	

PSOMAS
1500 IOWA AVENUE, SUITE 210
RIVERSIDE, CA 92507
(951) 787-8421 WWW.PSOMAS.COM

SHEET 1 OF 1 SHEETS

DWG. NO. 4STE010700





3' HIGH DRIVE-THROUGH SCREEN WALL

PLANT PALETTE

Sunset Zone: 18

Symbol	Botanical Name	Common Name	Size	WUCOLS Region: 4	Form
TREES					
	Agonis flexuosa	Peppermint Tree	24" BOX	Low	Standard
	Chitalpa t. 'Pink Dawn'	Chitalpa	24" BOX	Low	Standard
	Geijera parviflola	Australian Willow	24" BOX	Moderate	Standard
SHRUBS, VINE, AND GROUNDCOVER					
	Aloe 'Rooikapie'	Little Red Riding Hood Aloe	1 gallon	Low	
	Agave 'Blue Flame'	n.s.n.	5 gallon	Low	
	Anigozanthos Gold Velvet'	Hybrid Kangaroo Paw	5 gallon	Low	
	Dianella revoluta 'Clarity Blue'	Clarity Blue Flax Lily	5 gallon	Low	
	Dodonea viscosa 'Purpurea'	Purple Hopseed Bush	5 gallon	Low	
	Frangula californica 'Mound San Bruno'	Dwarf Cofeeberry	5 gallon	Low	
	Grevillea lanigera 'Coastal Gem'	Coastal Gem Grevillea	5 gallon	Low	
	Furcraea foetida 'Mediopicta'	Paper Leaf Agave	15 gallon	Low	
	Hesperaloe parviflora	Red Yucca	5 gallon	Low	
	Juncus patens 'Elk Blue'	Elk Blue California Gray Rush	1 gallon	Low	
	Kalanchoe lucidae	Paddle Plant	1 gallon	Low	
	Lantana 'New Gold'	New Gold Lantana	1 gallon	Low	
	Lantana x Spreading Orange	Orange Spreading Lantana	1 gallon	Low	
	Nolina miciocarpa	Bear Grass	1 gallon	Low	
	Nandia domestica 'Obsession'	Dwarf Heavenly Bamboo	5 gallon	Low	
	Macfadyena unguis-cati	Cat's Claw	5 gallon	Low	
	Myoporum 'Pink'	Dwarf Myoporum	from flats @ 24" o.c.	Low	
	Senecio serpens	Blue Chalksticks	from flats @ 12" o.c.	Low	
	Sedum nussbaumerianum 'Coppertone'	Coppertone Stonecrop	from flats @ 12" o.c.	Low	
	Crassual capitella 'Campfire'	Campfire Crassula	1 gallon	Low	
SCREEN HEDGE					
	Callistemon 'Little John'	Dwarf Bottlebush	5 gallon	Low	
	Elaeagnus pungens 'Variegata'	Variegated Silverberry	5 gallon	Low	
	Westringia 'Blue Gem'	Blue Gem Coast Rosemary	5 gallon	Low	

NOTES:

PLANT MATERIAL NOT LISTED MAY BE USED, SUBJECT TO APPROVAL BY THE CITY.

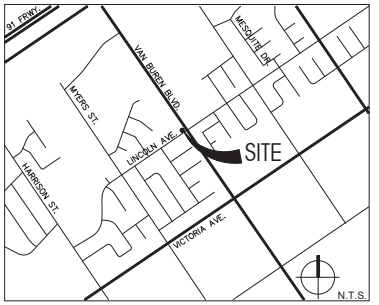
ALL LANDSCAPE PLANS AND INSTALLATIONS SHALL ADHERE TO CITY DESIGN GUIDELINES, CODES AND REGULATIONS.

ALL LANDSCAPE AREAS SHALL RECEIVE AUTOMATIC IRRIGATION SYSTEM.

ALL LANDSCAPE INSTALLATION SHALL BE PERMANENTLY MAINTAINED.

GROSS AREA: 64,770 SF / 1.487 ACRES
LANDSCAPE AREA: 10,978 SF / 0.252 ACRES
PERCENTAGE OF LANDSCAPE: 17%

PARKING STALLS: 51
SHADE TREES REQUIRED: 13
SHADE TREES PROVIDED: 13



VICINITY MAP

CONCEPTUAL LANDSCAPE PLAN

7-ELEVEN
VAN BUREN BLVD LINCOLN AVE RIVERSIDE, CA 92504

TAIT
Since 1964

SCALE:1"=50'
CDPC PROJECT NO. 18099

AUGUST 8, 2019

conceptual design & planning company
Corporate Office
3195-C Airport Loop Drive
Studio One
Costa Mesa, CA 92626
T: 949.399.0870
www.cdpcinc.com
COSTA MESA • ATASCADERO • SAN JOSE

L-1

1 OF 1