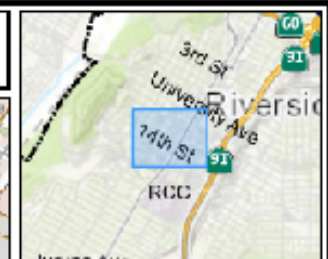


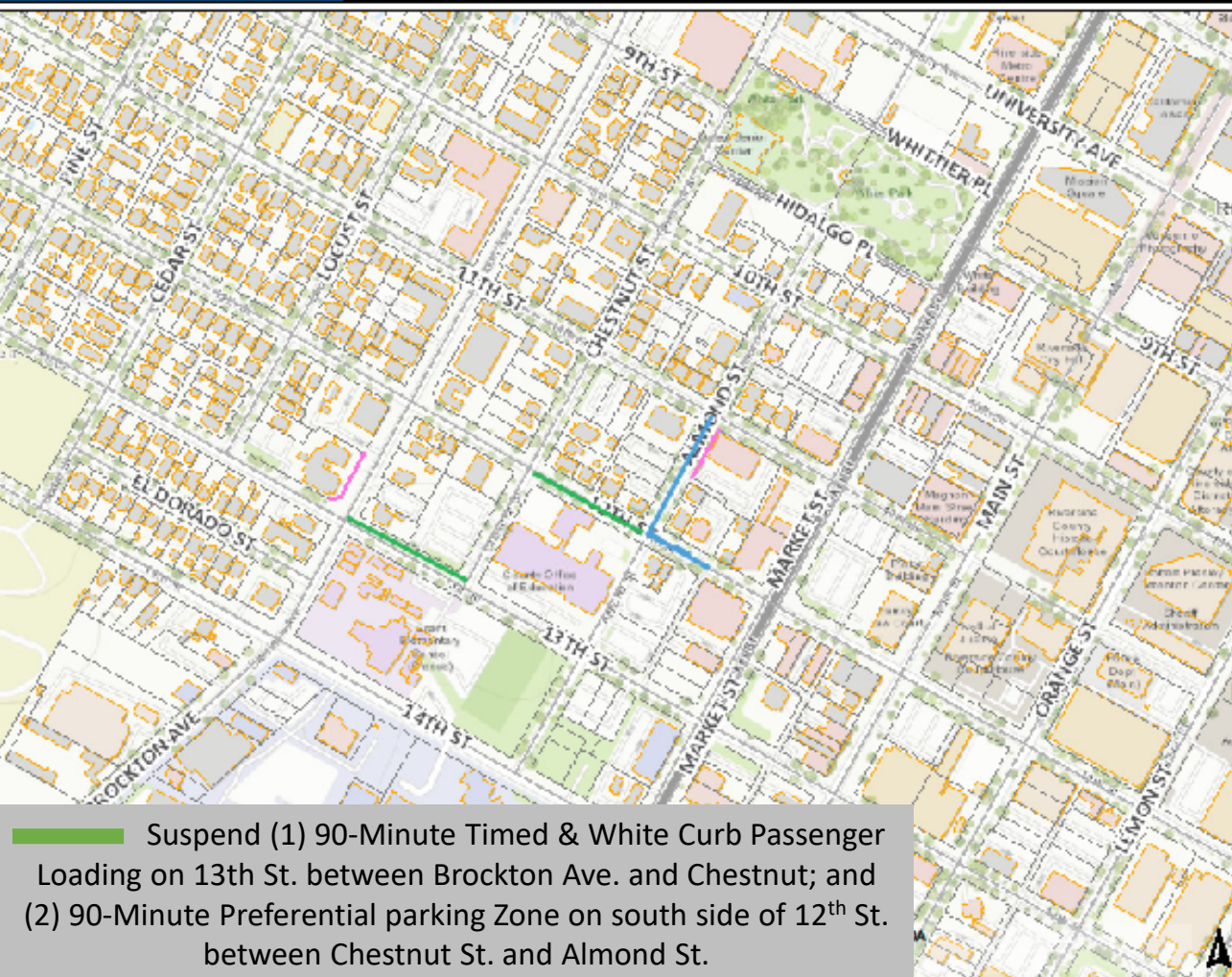
Temporary Parking Consideration for RCOE





Legend

- Administrative Boundary
 - City Boundary
- Cadastral
 - Street Centerline
- Waiver Of Access Restricted
- Parcel
- Planimetric
 - Buildings

Notes



 Suspend (1) 90-Minute Timed & White Curb Passenger Loading on 13th St. between Brockton Ave. and Chestnut; and (2) 90-Minute Preferential parking Zone on south side of 12th St. between Chestnut St. and Almond St.

 Intermittently prepay metered spaces (1) Both sides of Almond St. between 11th and 12th Streets; and (2) South side of 12th St. from Almond St. until the driveway approach.

This map is provided for the convenience of the City. The City does not warrant the accuracy of the information and no decision involving a risk of economic loss or physical injury should be made in reliance thereon.

THIS MAP IS NOT TO BE USED FOR NAVIGATION