

---

Appendix E:

## **Phase I Environmental Site Assessment**

THIS PAGE INTENTIONALLY LEFT BLANK

---

**E.1 - Phase I Environmental Site Assessment**

THIS PAGE INTENTIONALLY LEFT BLANK



# PHASE I ENVIRONMENTAL SITE ASSESSMENT



MAKING A BETTER FUTURE FOR ALL THE COMMUNITIES WE TOUCH

6251 & 11130 Alhambra Avenue, 6204 & 6244 La  
Sierra Avenue  
Riverside, CA 92505

PREPARED FOR:

MLC HOLDINGS, INC  
5 PETERS CANYON ROAD, SUITE 310  
IRVINE, CA 92606

HILLMANN PROJECT NUMBER: C3-9857  
JANUARY 25, 2024

Your Property. Our Priority

Environmental Health & Safety | Due Diligence & Remediation Services | Construction Services



January 25, 2024

Ms. Louisa Feletto  
MLC Holdings, Inc  
5 Peters Canyon Road, Suite 310  
Irvine, CA 92606

RE: Phase I Environmental Site Assessment  
6251 & 11130 Alhambra Avenue, 6204 & 6244 La Sierra Avenue  
Riverside, CA 92505  
Hillmann Project No: C3-9857

Dear Ms. Louisa Feletto:

Hillmann Consulting LLC has completed a Phase I Environmental Site Assessment at the above referenced site. This assessment was performed in conformance with the scope and limitations of ASTM E1527-21, which is the latest version of the E1527 standard published by the ASTM.

We appreciate the opportunity to provide environmental consulting services. If you have any questions concerning this report, or if we can assist you in any other matter, please contact our office at (714) 634-9500.

Sincerely,

Hillmann Consulting LLC

A handwritten signature in black ink, appearing to read "Kofi Bonner".

Kofi Bonner  
Project Manager

A handwritten signature in black ink, appearing to read "Ryan Terwilliger".

Ryan Terwilliger  
Regional Manager

Your Property. Our Priority

Environmental Health & Safety | Due Diligence & Remediation Services | Construction Services

## TABLE OF CONTENTS

<b>1.0 INTRODUCTION</b>	<b>2</b>
1.1 Executive Summary	2
1.2 Findings, Opinions and Conclusions	3
1.3 Business Environmental Risks / Non-ASTM Scope	6
<b>2.0 GENERAL</b>	<b>7</b>
2.1 Purpose and Scope	7
2.2 Property Location/Legal Description	9
2.3 Data Gaps	10
2.4 ESA Report Component Dates/Viability	10
2.5 User Reliance	10
2.6 Significant Assumptions	11
2.7 General Limitations and Exceptions	11
<b>3.0 USER PROVIDED INFORMATION</b>	<b>14</b>
3.1 Prior Environmental Reports/Documentation	14
3.2 User Responsibilities	14
<b>4.0 RECORDS REVIEW</b>	<b>16</b>
4.1 Environmental Information	16
4.2 Historical Research	21
<b>5.0 INTERVIEWS</b>	<b>26</b>
5.1 Interviews with Owners, Operators and Occupants	26
5.2 Interviews with State and/or Local Government Officials	27
<b>6.0 SITE RECONNAISSANCE</b>	<b>28</b>
6.1 Methodology and Limiting Conditions	28
6.2 General Site Setting	28
6.3 Site Features and Conditions	29
<b>7.0 BUSINESS ENVIRONMENTAL RISKS</b>	<b>33</b>
7.1 Asbestos-Containing Material (ACM)	33
7.2 Lead-Based Paint	33
7.3 Radon	33
7.4 Mold/Microbial Damage	33
7.5 NWI Mapped Wetlands	34
7.6 Lead in Drinking Water	34
<b>8.0 REFERENCES</b>	<b>35</b>
APPENDIX A	Site Diagram/Vicinity Map
APPENDIX B	Site Photographs
APPENDIX C	Questionnaires / User Provided Information
APPENDIX D	Regulatory Records Documentation
APPENDIX E	Historical Records Documentation
APPENDIX F	Other Documents / Lab Results
APPENDIX G	Project Personnel Qualifications

## LIST OF ACRONYMS/ABBREVIATIONS

Hillmann may use the following abbreviations and acronyms for common terminology described in our report. Not all abbreviations or acronyms may be applicable to this report:

AOC	-Area of Concern
AST	-Above Ground Storage Tank
ASTM	-American Society for Testing Materials
BER	-Business Environmental Risk
CERCLA	-Comprehensive Environmental Response Compensation and Liability Act
CERCLIS	-Comprehensive Environmental Response Compensation and Liability Information System
CESQG	-Conditionally Exempt Small Quantity Generator
COC	-Chemicals of Concern
CORRACTS	-Corrective Action Sites
CREC	-Controlled Recognized Environmental Condition
DEC	-Department of Environmental Conservation
DEP	-Department of Environmental Protection
DHS	-Department of Health Services
DNPL	-Delisted National Priority List
DOB	-Department of Buildings
DOH	-Department of Health
DOT	-Department of Transportation
EPA	-Environmental Protection Agency
ERNS	-Emergency Response Notification System
FD	-Fire Department
FOI/FOIA/FOIL	-Freedom of Information / Freedom of Information Act / Freedom of Information Letter
HVAC	-Heating Ventilation & Air Conditioning
HREC	-Historical Recognized Environmental Condition
IAQ	-Indoor Air Quality
ISRA	-Industrial Site Recovery Act
LBP	-Lead-Based Paint
LCP	-Lead-Containing Paint
LQG	-Large Quantity Generator
LTANK	-Leaking Storage Tank
LUST	-Leaking Underground Storage Tank
SDS/MSDS	-Safety Data Sheet / Material Safety Data Sheet
NA	-Not Applicable
NFA	-No Further Action
NFRAP	-No Further Remedial Actions Planned
NPDES	-National Pollutant Discharge Elimination System
NPL	-National Priorities List
OPRA	-Open Public Records Act
PAH	-Polycyclic Aromatic Hydrocarbon
PCE	-Perchloroethylene
RAO	-Response Action Outcome
RCRA	-Resource Conservation and Recovery Act
RCRIS	-Resource Conservation and Recovery Information System
REC	-Recognized Environmental Concern
SDG	-Significant Data Gap
SEMS	-Superfund Enterprise Management System
SRP	-Site Remediation Program
SQG	-Small Quantity Generator
SVOC	-Semi-Volatile Organic Compound
TCE	-Trichloroethylene
TSDF	-Treatment Storage and/or Disposal Facility
UST	-Underground Storage Tank
VEC	-Vapor Encroachment Condition
VOC	-Volatile Organic Compound

## 1.0 INTRODUCTION

### 1.1 Executive Summary

Hillmann Consulting LLC (Hillmann) has performed a Phase I Environmental Site Assessment (ESA) of 6251 & 11130 Alhambra Avenue, 6204 & 6244 La Sierra Avenue, Riverside, CA (the Subject Property) in accordance with our contracted scope of work and the ASTM Standard Practice E 1527-21 for Phase I Environmental Site Assessments and All Appropriate Inquiries (AAI) Final Rule 40 CFR Part 312. This section contains a summary of findings, opinions and conclusions made by this assessment. However, this section, alone, does not constitute the complete assessment. The report must be read in its entirety.

### Summary of Project Details

Primary Street Address:	6251 & 11130 Alhambra Avenue, 6204 & 6244 La Sierra Avenue				
City:	Riverside	County:	Riverside	State:	CA
Tax ID/Parcel Number:	149-052-014, 149-052-009, 149-052-013, 149-052-014, 149-052-012, 149-052-011				
Property Owner:	John P Burnard and Emtrust Admin Inc				
Zoning Designation:	Residential				
Approx. Property Area:	10 acres				
Buildings:	Three (3) Residential Buildings				
Approx. Building Size:	6251 Alhambra Avenue (2,780 SF), 6244 La Sierra Avenue (2,056 SF), 6204 La Sierra Avenue (1,671 SF)				
Approx. Year Built:	1977, 1958, 1935				
Commercial Occupants:	None				
Current Use:	Primarily residences; agave nursery; horse stable				
Site Visit Personnel:	Kofi Bonner				
Site Contact/Company:	Louisa Feletto / MLC Holdings, Inc.				
Site Escort/Company:	Mr. John Burnard / Owner				
Inspection Date:	January 12, 2024				
Weather Conditions:	68° F / Sunny				

## Findings Summary Table

Assessment Subject	No REC	REC	CREC	HREC	SDG	Rpt. Ref.
Regulatory Records Review:	✓					<a href="#">4.1</a>
Historical Records Review:	✓					<a href="#">4.2</a>
Bulk Petroleum Storage:	✓					<a href="#">6.3</a>
On-Site Operations:	✓					<a href="#">6.3</a>
On-Site Haz-Mat Storage/Use/Spills:	✓					<a href="#">6.3</a>
Transformers/Hydraulic Systems:	✓					<a href="#">6.3</a>
Waste Discharges:	✓					<a href="#">6.3</a>
Interviews:	✓					<a href="#">5.0</a>
Adjoining/Surrounding Area:	✓					<a href="#">4.0</a> <a href="#">6.2</a>
Prior Env. Reports/User Provided Info:	✓					<a href="#">3.0</a>

## 1.2 Findings, Opinions and Conclusions

### Recognized Environmental Conditions & Significant Data Gaps

Hillmann has performed a Phase I Environmental Site Assessment in accordance with the scope and limitations of ASTM Practice E 1527-21 of the Subject Property as described in [Section 2.2](#) of this report. Any additions to, exceptions to, or deletions from this practice are also described in [Section 2](#) of this report. <<Insert WordBank item>>

<b>RECOGNIZED ENVIRONMENTAL CONDITIONS</b>
No RECs were identified.
<b>CONTROLLED RECOGNIZED ENVIRONMENTAL CONDITIONS</b>
No CRECs were identified.
<b>SIGNIFICANT DATA GAPS</b>
No SDGs were identified.
<b>RECOMMENDATIONS</b>
Based on the finding of no RECs, CRECs or SDGs, it is Hillmann's opinion that no additional action or investigation is warranted at this time.

### Historical Recognized Environmental Conditions (HRECs)

If identified, *historical recognized environmental conditions* (HRECs) in connection with the Subject Property are described below:

<b>HISTORICAL RECOGNIZED ENVIRONMENTAL CONDITIONS</b>
No HRECs were identified.

## De Minimis and Other Environmental Conditions

If identified, *de minimis* and other environmental conditions are described below:

OTHER ENVIRONMENTAL CONDITIONS / DE MINIMIS CONDITIONS
<p>1. Two (2) inactive water wells were identified on the Subject Property during site reconnaissance. While Hillmann observed the water wells during the site visit, we did not locate them on the Riverside County Water Well Online Map. If a water well is encountered, it should be properly abandoned before site redevelopment.</p>
<p>2. The Subject Property previously operated as a lemon grove from approximately 1931 to 1990 with remnant orchards still on the Subject Property. Hillmann performed a Limited Phase II Subsurface Investigation Report on the former orchard areas on the Subject Property. Hillmann collected twenty (20) individual samples throughout the Subject Property. The samples were composited in the field by combining four (4) adjacent sample locations into one (1) sample container with roughly equal weight and volume from each discrete location. The soil samples were composited into five (5) separate samples that were submitted for laboratory analysis of Title 22 Metals by EPA Method 6010B, and OCPs by EPA Method 8081A. The results of the OCP analysis indicated detectable concentrations of 4,4'-DDT, and 4,4'- DDE. None of the 4,4'-DDT, and 4,4'- DDE concentrations exceeded their respective conservative screening levels for residential or commercial applications. The results of the Title 22 Metals heavy metal analysis indicated samples had low levels of heavy metals including the following: arsenic barium, chromium, cobalt, copper, lead, molybdenum, nickel, vanadium, lead, and zinc. The detected concentrations were compared to the EPA Regional Screening Levels (RSLs), which were developed by the EPA and modified for use by the California DTSC. RSLs developed by EPA are based on human health toxicity factors for residential and commercial settings. None of the heavy metal concentrations exceeded their respective conservative screening levels for residential or commercial applications or the DTSC-established background concentrations. Based on these results, we recommend no further sampling in the areas tested.</p>
<p>3. The owner of the Subject Property informed Hillmann that all three (3) residences on the property have active septic systems that are serviced every few years by Westend Pumping. Given the site use history and lack of identified prior industrial or other high-risk site uses, septic systems at the Subject Property would not be considered to be a REC in connection with the property.</p>

## Environmental Professional Statement

I/We declare that, to the best of my professional knowledge and belief, I/we meet the definition of Environmental professional as defined in § 312.10 of 40 C.F.R. 312. I/we have the specific qualifications based on education, training and experience to assess a property of the nature, history and setting of the subject property. I/We have developed and performed all appropriate inquiries in conformance with the standards and practices set forth in 40 C.F.R. Part 312.



Kofi Bonner  
Environmental Professional



David Rutherford  
Environmental Professional

### 1.3 Business Environmental Risks / Non-ASTM Scope

Hillmann has performed a limited review of the following potential *business environmental risks* (BER), also known as “*Non-ASTM Scope*” concerns, in accordance with the contracted scope of work scope for this assessment. Additional details of the scope of work and findings are included in Sections 2 and 7.

Subject	Findings	Not Appl.	Rpt. Ref.
Asbestos	Asbestos containing materials may be present in the residential structures. Hillmann was not provided with access into the residential structures to inspect for suspect ACM.		<a href="#">7.1</a>
Lead Paint	Lead based paint may be present in the residential structures. Hillmann was not provided with access into the residential structures to inspect for suspect LBP.		<a href="#">7.2</a>
Radon	Property is located in the USEPA radon designation Zone 2 or 'moderate risk' area for radon.		<a href="#">7.3</a>
Mold/ Microbial Damage	Hillmann was not provided with access into the residential structures to inspect for potential mold/microbial damages.		<a href="#">7.4</a>
NWI Wetlands	A review of NWI Wetlands Mapper did not indicate regulated wetland areas on the Property.		<a href="#">7.5</a>
Lead in Drinking Water	The scope of work for this assessment included a review of the potential for elevated levels of lead in drinking water by determining the source of the drinking water supply and a review of available compliance or testing data. Potable water service at the Property is provided by a utility connection with the City of Riverside Public Utilities. A recently published water quality report from the utility indicated compliance with USEPA water quality standards for lead in drinking water. A copy of the report has been attached in Appendix F.		<a href="#">7.6</a>

## 2.0 GENERAL

### 2.1 Purpose and Scope

This assessment was conducted utilizing generally accepted Phase I ESA industry standards in accordance with the ASTM Standard Practice E 1527-21. The ASTM describes these methodologies as representing good commercial and customary practice for conducting an environmental site assessment of a parcel of commercial real estate with respect to the range of contaminants within the scope of the Comprehensive Environmental Response, Compensation and Liability Act (CERCLA) (42 U.S.C. § 9601) and petroleum products. This practice is intended to permit a user to satisfy one of the requirements to qualify for the innocent landowner, contiguous property owner or bona fide prospective purchaser limitations on CERCLA liability ("landowner liability protections," or "LLPs"): that is, the practice that constitutes all appropriate inquiries into the previous ownership and uses of the Subject Property consistent with good commercial and customary practice as defined at 42 U.S.C. §9601(35) (B). The goal of the processes established by ASTM E1527-21 is to identify *recognized environmental conditions* in connection with the Subject Property.

The term *recognized environmental condition* (REC) is defined by ASTM E1527-21 as "(1) the presence of hazardous substances or petroleum products in, on, or at the subject property due to a release to the environment; (2) the likely presence of hazardous substances or petroleum products in, on, or at the subject property due to a release or likely release to the environment; or (3) the presence of hazardous substances or petroleum products in, on, or at the subject property under conditions that pose a material threat of a future release to the environment."

The term *controlled recognized environmental condition* (CREC) is a type of recognized environmental condition and defined by ASTM E1527-21 as a "*recognized environmental condition affecting the subject property that has been addressed to the satisfaction of the applicable regulatory authority or authorities with hazardous substances or petroleum products allowed to remain in place subject to implementation of required controls (for example, activity and use limitations or other property use limitations).*"

The term *historical recognized environmental condition* (HREC) is defined as a "*previous release of hazardous substances or petroleum products affecting the subject property that has been addressed to the satisfaction of the applicable regulatory authority or authorities and meeting unrestricted use criteria established by the applicable regulatory authority or authorities without subjecting the subject property to any controls (for example, activity and use limitations or other property use limitations).*" The ASTM E1527-21 standard has clarified that a historical recognized environmental condition is not a recognized environmental condition.

The term *de minimis condition* is defined by the ASTM, "*...a condition related to a release that generally does not present a threat to human health or the environment and that generally would not be the subject of an enforcement action if brought to the attention of appropriate governmental agencies.*" A condition determined to be a de minimis condition is not REC nor a CREC.

The chief components of this assessment are generally described as follows:

- A non-invasive visual reconnaissance of the Subject Property and adjoining properties in accordance with ASTM guidelines for evidence of RECs.

- Interviews of past and present owners and occupants and state and local government officials, seeking information related to the potential presence of RECs at the Subject Property.
- A review of standard physical record sources for available topographic, geologic and groundwater data.
- A review of standard historical record sources, such as fire insurance maps, city directories, aerial photographs, prior reports and interviews, etc., to determine prior uses of the Subject Property from the present, back to the Subject Property's first developed use, or back to 1940, whichever is earlier.
- A review of standard environmental record sources including federal and state environmental databases, and additional environmental record sources, to identify potential regulatory concerns with the Subject Property, adjoining properties and properties located within the surrounding area.

An evaluation of environmental or other regulatory compliance matters is excluded from the scope of this assessment.

These methodologies are described as representing good commercial and customary practice for conducting an Environmental Site Assessment of a property for the purpose of identifying recognized environmental conditions.

### **Business Environmental Risks/Non-ASTM Scope Considerations**

Hillmann has performed a limited review of the following potential *business environmental risks* (BER), also known as "*Non-ASTM Scope*" concerns, in accordance with the contracted scope of work scope for this assessment. BER is defined by ASTM E 1527-21 as "*a risk which can have a material environmental or environmentally-driven impact on the business associated with the current or planned use of a parcel of commercial real estate, not necessarily limited to those environmental issues required to be investigated in this practice.*"

- Asbestos-Containing Materials (ACM): A cursory non-intrusive visual screening for the presence of suspect ACM within the accessed areas of buildings built prior to 1990 on the Subject Property. If the Subject Property contains buildings built in 1990 or later, the contracted scope of work excludes a cursory non-intrusive visual screening or any other level of evaluation for suspect ACM; however, the exclusion for buildings built  $\geq 1990$  should not be interpreted to suggest that any such buildings are free of ACM or would not warrant evaluation of building materials for ACM prior to disturbance. It is emphasized that this cursory non-intrusive visual screening does not constitute an asbestos survey/inspection of the premises. An asbestos survey/inspection should be sought by the report User(s) if a greater certainty is desired regarding ACM and potential asbestos hazards at the Subject Property. Furthermore, a review of regulatory compliance matters pertaining to asbestos is excluded from the scope of work.
- Lead-Based Paint (LBP): A cursory non-intrusive visual screening of the condition of painted surfaces in the accessed areas of residential buildings/units built prior to 1980 on the Subject Property. If the Subject Property contains buildings built in 1980 or later, the contracted scope of work excludes any cursory non-intrusive visual screening or other level of evaluation for suspect LBP; however, the scope of work exclusion for building built  $\geq 1980$  should not

be interpreted to suggest that any such buildings are free of LPB or other lead hazards. It is emphasized that this cursory non-intrusive visual screening does not constitute a comprehensive survey for LBP or potential lead hazards. A comprehensive inspection should be sought by the report User(s) if more certainty is desired regarding LBP at the Subject Property. Furthermore, a review of regulatory compliance matters pertaining to lead-based paint is excluded from the scope of work.

- **USEPA Designated Radon Potential:** Review of general non-site specific data published by the USEPA regarding the Radon Zone classification for the area of the Subject Property.
- **Mold/Microbial Damage:** A cursory non-intrusive visual screening within the accessed areas of buildings on the Subject Property for evidence of systemic microbial problems, including visible mold growth, water damaged building materials or musty odors. It is emphasized that this cursory non-intrusive visual screening does not constitute a comprehensive survey for moisture/mold/microbial damage. A more comprehensive inspection should be sought by the report User(s) if more certainty is desired regarding the potential for moisture/mold/microbial damages at the Subject Property.
- **NWI Wetlands:** The Subject Property has been reviewed for jurisdictional wetlands using the National Wetlands Inventory-Wetland Mapper to determine whether mapped federal wetlands have been indicated on the Subject Property. Any further evaluation or legal delineation of regulated wetlands areas is excluded from the scope of work. It is also emphasized that a field delineation of regulated wetlands by a qualified professional would be warranted to more fully determine the presence or absence of regulated wetlands at the Subject Property.
- **Lead in Drinking Water:** Review of the potential for elevated levels of lead in the drinking water by determining the source of the drinking water supply and a review of available testing or compliance data reports.

## 2.2 Property Location/Legal Description

Property location and legal description details are described as follows:

Primary Street Address:	6251 & 11130 Alhambra Avenue, 6204 & 6244 La Sierra Avenue				
City:	Riverside	County:	Riverside	State:	CA
Tax ID/Parcel Number:	149-052-014, 149-052-009, 149-052-013, 149-052-014, 149-052-012, 149-052-011				
Approx. Land Area:	10 acres				
Apprx. Latitude/Longitude:	North 33.942160 degrees/West 33.942160 degrees				
Additional Details (if appl.)	N/A				
Property Owner:	John P Burnard and Emtrust Admin Inc				
Zoning Designation:	Residential				

## 2.3 Data Gaps

A *data gap* is defined by the ASTM as a lack of or inability to obtain information required by this practice despite good faith efforts by the environmental professional to gather such information. A data gap is only significant if other information and/or professional experience raises reasonable concerns involving the data gap and the ability to determine the presence or absence of recognized environmental conditions. The following table summarizes data gaps encountered during the assessment as well as a discussion of their significance.

Data Gap:	Significant (Yes/No)?	Discussion
Historical records data failure	No	The date and/or type of the first developed use of the Subject Property was not determined. Records gaps exceeding five years were encountered; however, no significant site use changes are suspected during these intervals.
Response to agency records requests not received as of date of report.	No	Any additional information indicative of a REC will be forwarded upon receipt.

## 2.4 ESA Report Component Dates/Viability

The ASTM E1527-21 standard states that an environmental site assessment (ESA) is presumed to be viable when it is conducted within 180 days prior to the date of acquisition of the Subject Property (or, for transactions not involving an acquisition such as a lease or refinance, the date of the intended transaction). Specifically, all of the following components must be conducted or updated within 180 days prior to the date of acquisition or prior to the date of the transaction. The following table summarizes the component completion dates:

ESA Component	Completion Date
Interviews:	December 14, 2023
Env. Lien Search:	(excluded from scope)
Government Records Review:	December 19, 2023
Visual Inspections:	January 12, 2024
Env. Professional Declaration:	January 25, 2024

## 2.5 User Reliance

This report is for the exclusive use of MLC Holdings, Inc and additional relying entities, if any, named on the front cover. No additional individuals or entities shall be permitted to rely upon any data, interpretation, reports or other information or documentation contained in this report, without first obtaining the consent of MLC Holdings, Inc; and without obtaining written consent from Hillmann in the form of a reliance agreement/letter.

Hillmann may, in its sole discretion, withhold its consent to additional reliance and/or Hillmann may condition consent for reliance upon payment of a fee or other conditions.

## 2.6 Significant Assumptions

The following significant assumptions are made:

- The site operations at the time of the site visit are assumed to reflect typical site conditions relative to potential environmental conditions and that no concealment of environmental conditions or releases by site owners or occupants has occurred. Likewise, it is assumed that no areas of the Subject Property with potential environmental concerns or RECs were concealed or otherwise not reported, intentionally or unknowingly, by the Subject Property owners/occupants and/or site escort at the time of the site visit.
- For the purpose of estimating the approximate direction of groundwater flow in the absence of site-specific groundwater data, unless indicated otherwise, an assumption has been made that the gradient of groundwater flow follows the surface topography of the Subject Property and immediate surrounding area.

## 2.7 General Limitations and Exceptions

### Limitations

The report turnaround time specified by the contract agreement for this assessment may present a limitation to the availability of pertinent regulatory agency records. Such limitations, if encountered, would be further specified in [Section 4.1](#).

Significant limitations related to the condition or accessibility of the Subject Property at the time of the site reconnaissance, if encountered, are reported in [Section 6.1](#).

### Other Exceptions or Deletions

No other exceptions or deletions from the ASTM Standard E 1527-21 are reported.

### Special Terms and Conditions

This Phase I Environmental Site Assessment has been prepared using reasonable efforts in each phase of its work to identify recognized environmental conditions associated with hazardous substances, wastes and petroleum products at the Subject Property. Findings within this report are based on information collected from observations made on the day of the site reconnaissance and from reasonably ascertainable information obtained from governing public agencies and private sources.

This report is not definitive and should not be assumed to be a complete or specific definition of the conditions above or below grade. Information in this report is not intended to be used as a construction document and should not be used for demolition, renovation, site development, redevelopment, or other construction purposes. No representation or warranty is made that the past or current operations at the Subject Property are, or have been, in compliance with all applicable federal, state and local laws, regulations and codes.

Findings, conclusions and recommendations presented in this report are based on visual observations of the Subject Property, interviews conducted, the records reviewed, information provided by the Client, and/or a review of readily available and supplied drawings and documents.

No warranty or guarantee is made of the accuracy or completeness of information that was obtained from ostensibly knowledgeable individuals, regulatory agency representatives or other secondary sources, including information obtained during the assessment, whether written, graphic or verbal, provided by the Subject Property contact(s) or as shown on any documents reviewed or received from the Subject Property contact, owner or agent, or government agency source. Independent verification of the accuracy or completeness of all information reviewed or received during the course of this assessment is not made and excluded from the scope of work for this assessment.

Regardless of the findings stated in this report, Hillmann is not responsible for consequences or conditions arising from facts that were concealed, withheld or not fully disclosed at the time the assessment was conducted.

This report does not warrant against future operations or conditions, nor does it warrant against operations or conditions present of a type or at a location not investigated.

The regulatory database report provided is based on an evaluation of the data collected and compiled by a contracted data research company. Hillmann can neither warrant nor guarantee the accuracy or completeness of the information obtained from the regulatory database report provider during the course of this assessment.

Subsurface conditions may differ from the conditions implied by the surface observations and can only be reliably evaluated through intrusive techniques.

Reasonable efforts have been made during this assessment to identify aboveground and underground storage tanks and ancillary equipment. Reasonable efforts are limited to information gained from visual observation of largely unobstructed areas, recorded database information held in public record and available information gathered from interviews. Such methods may not identify surficial and subsurface features that may have been hidden from view due to parked automobiles and other vehicles, snow cover, vegetative growth, pavement, construction or debris pile storage or incorrect information from sources.

No guarantee, explicit or implied, is made that the records pertaining to historical ownership or occupancy which were reviewed represent a comprehensive or precise delineation of past Property ownership or tenancy for legal purposes.

The ASTM E1527-21 standard states that recommendations are not required to be included in a Phase I ESA report; however, further that recommendations are an additional service that may be useful in the User's analysis of landowner liability protections or business environmental risks; and that the User should consider whether recommendations for additional inquiries or other services are desired.

Recommended response actions offered in [Section 1.3](#), if any, are provided as an option to the Client, and may have taken into account the Client's relation to the Subject Property and/or their intended purpose of this assessment. If included, it is not intended by Hillmann to represent the only course(s) of action, or inaction, to take. Furthermore, it is emphasized that additional response actions may become advisable depending on the outcome of the initial action(s)

taken. Hillmann advises that Client and any additional authorized relying parties as specified on the report Cover and Section 2.5, or via letter of reliance extension, undertake consultation with legal counsel familiar with environmental and real estate law would be beneficial to the decision making process for the type and timing of a response action to identified RECs or Business Environmental Risks, if any.

Due to the limited nature of our review of potential Business Environmental Risks, the User(s) of the report should consider whether to take additional action(s) to further define, properly manage and/or mitigate potential BERs.

The User(s) assumes responsibility for business decisions that it makes utilizing information in the report provided by Hillmann. Hillmann shall not be responsible for any conclusions, interpretations and/or decisions of the User(s).

In the event of any conflict between the terms and conditions of this report and the terms and conditions of the consulting services agreement for this project, the consulting services agreement shall control.

### 3.0 USER PROVIDED INFORMATION

The term “User” is defined by ASTM as the party seeking to use Practice E1527 to complete an environmental site assessment of the Subject Property; specifically, the entity or entities named on the front cover to which the report has been addressed.

#### 3.1 Prior Environmental Reports/Documentation

Limited Phase II Subsurface Investigation Report, La Sierra Project: 6251 & 11130 Alhambra Avenue, 6204 & 6244 La Sierra Avenue, Riverside, CA 92505; prepared by Hillmann Consulting, LLC (Hillmann); dated January 25, 2024. The scope of work is summarized as follows:

A previous Phase I conducted by Hillmann on January 25, 2024, found that the Subject Property has historically been utilized as an orchard from at least 1931 to 1990. Due to a concern about shallow soil impacts resulting from cumulative applications of pesticides at the site, the historic agricultural use was considered to be a REC in connection with the Subject Property. On January 12, 2024, Hillmann collected twenty (20) shallow soil samples from multiple soil borings on the Subject Property. The 20 soil samples were composited into 5 separate samples that were submitted for laboratory analysis of Title 22 Metals by EPA Method 6010B, and OCPs by EPA Method 8081A. A&R Laboratories of Ontario, California analyzed the samples on a 5-day turnaround basis.

The Limited Phase II Report concluded the following:

*"The results of the OCP analysis indicated detectable concentrations of 4,4'-DDT, and 4,4'- DDE. None of the pesticide concentrations exceeded their respective conservative screening levels for residential or commercial applications. The results of the Title 22 Metals heavy metal analysis indicated samples had low levels of heavy metals including the following: arsenic barium, chromium, cobalt, copper, lead, molybdenum, nickel, vanadium, lead, and zinc. The detected concentrations were compared to the EPA Regional Screening Levels (RSLs), which were developed by the EPA and modified for use by the California DTSC. RSLs developed by EPA are based on human health toxicity factors for residential and commercial settings. None of the heavy metal concentrations exceeded their respective conservative screening levels for residential or commercial applications or the DTSC-established background concentrations. Based on these results, we recommend no further sampling in the areas tested."*

#### 3.2 User Responsibilities

A User Questionnaire was provided to the User to assist in gathering information, as detailed below, that is required for disclosure during the assessment to meet All Appropriate Inquiry requirements. If completed and returned to Hillmann, a copy of the Questionnaire has been included in Appendix C.

Question:	Yes/No:	Detail:
<b>1. Search of Land Title and Judicial Records:</b> Has the User performed a search of land title records and judicial records for environmental liens and/or Activity and Use Limitations (AULs) filed or recorded against the Subject Property?		A completed questionnaire was not returned to Hillmann.

Question:	Yes/No:	Detail:
<b>1.a. If yes to Question 1:</b> Did the search identify any environmental liens or Activity and Use Limitations (AUL), such as engineering controls, land use restrictions or institutional controls that are in place at the Subject Property and/or have been filed or recorded against the Subject Property under federal, tribal, state or local law?		NA
<b>1.b. If yes to Question 1:</b> Has the User provided the result of the search of land title and judicial records to Hillmann?		NA
<b>2. Specialized knowledge or experience of the person seeking to qualify for the LLP:</b> Do you have any specialized knowledge or experience related to the Subject Property or nearby properties? For example, are you involved in the same line of business as the current or former occupants of the Subject Property or an adjoining property so that you would have specialized knowledge of the chemicals and processes used by this type of business?		NA
<b>3. Relationship of the purchase price to the fair market value of the Subject Property if it were not contaminated:</b> Does the purchase price being paid for this property reasonably reflect the fair market value of the Subject Property? If you conclude that there is a difference, have you considered whether the lower purchase price is because contamination is known or believed to be present at the Subject Property?		NA
<b>4. Commonly Known or Reasonably Ascertainable Information:</b> Are you aware of commonly known or reasonably ascertainable information about the Subject Property that would help the environmental professional to identify conditions indicative of releases or threatened releases? For example:		
<b>4.a.</b> Do you know the past uses of the Subject Property?		NA
<b>4.b.</b> Do you know of specific chemicals that are present or were once present at the Subject Property?		NA
<b>4.c.</b> Do you know of spills or other chemical releases that have taken place at the Subject Property?		NA
<b>4.d.</b> Do you know of any environmental cleanups that have taken place at the Subject Property?		NA
<b>5. The degree of obviousness of the presence or likely presence of contamination at the Subject Property, and the ability to detect the contamination by appropriate investigation:</b> Based on your knowledge and experience related to the Subject Property are there any obvious indicators that point to the presence or likely presence of releases at the Subject Property?		NA
<b>6. Litigation, Administrative Proceedings, Government Notices:</b> As the User of this ESA, do you have knowledge of (1) any pending, threatened, or past litigation relevant to hazardous substances or petroleum products in, on, or from the Subject Property; (2) any pending, threatened, or past administrative proceedings relevant to hazardous substances or petroleum products in, on or from the Subject Property; and (3) any notices from any governmental entity regarding any possible violation of environmental laws or possible liability relating to hazardous substances or petroleum products.		NA
<b>7. User's Reason/Purpose for Performing Phase I ESA:</b>	NA	

## 4.0 RECORDS REVIEW

### 4.1 Environmental Information

#### Physical Setting

Source	Discussion
USGS 7.5 minute Topo Map:	The Subject Property lies at an elevation of approximately 855 feet above mean sea level. An interpretation of topographic contour lines as well as a review of the EDR Geocheck-General Topographic Gradient suggested terrain sloping downward towards the southeast.
USDA Soil Data: (EDR GeoCheck)	The soil type at the Subject Property is classified as "Arlington." This soil type is described as soils with fine sandy loam texture, with moderate infiltration rates, and well drained soils.
Geologic Data: (EDR GeoCheck)	The geologic formation in the vicinity of the Property is described as Cenozoic Era, Cretaceous System, Cretaceous granitic rocks Series.
Prior Env. Reports: (Section 3.2)	Not applicable - no prior reports available.
Additional Sources/ Data:	No additional physical setting sources or data was obtained.
Groundwater Flow Discussion:	Based on a review of the above information as well as observation of the site, the direction of shallow groundwater flow at the site is inferred to be towards the southeast.

#### Federal, State and Tribal Environmental Record Sources

Standard government records were obtained and reviewed primarily via a third-party regulatory database report, titled EDR Radius Map™ Report, prepared by Environmental Data Resources of Shelton, CT. The report provided government records from the standard environmental resources and within minimum search distances specified by Section 8.2.2-Table 2 of the ASTM E1527-21; and were reviewed for the purpose of identifying potential RECs in connection with the Subject Property. Additional detail of the source and significance of the regulatory databases can be found in the regulatory database report in Appendix E. Hillmann has also included discussion of records pertaining to the Subject Property from other government record sources not specifically listed under Table 2, as applicable.

Reported distances for adjoining property listings, if applicable, are approximate and indicative of the presence of a public roadway or right-of-way between the adjoining site and Property.

The reported gradients have been estimated based on a number of factors including but not necessarily limited to field observation, review of topographic maps, database listing details and/or site specific geo-technical data.

Limited analysis of the details of on-site, adjoining and vicinity database sites was conducted to identify potential sources of sub-surface vapor encroachment. This review was based on elements of the ASTM "Standard Guide for Vapor Encroachment Screening on Property Involved in Real Estate Transactions" (ASTM E 2600-15); and also on elements of "Methodology for

Identifying the Area of Concern Around a Property Potentially Impacted by Vapor Migration from Nearby Contaminated Sources” (Buonicore, 2011-S-103-AWMA). Vicinity database sites pertaining to non-petroleum product releases within 1,760 feet of the Subject Property in the up-gradient direction, 365 feet of the Subject Property in the cross gradient direction and 100 feet of the Subject Property in the down gradient direction; and vicinity database sites pertaining to petroleum product releases within 528 feet of the Subject Property in the up-gradient direction, 165 feet of the Subject Property in the cross gradient direction and 100 feet of the Subject Property in the down gradient direction were reviewed to identify active contamination sites with the potential to affect subsurface vapor conditions at the Subject Property. The potential for vapor encroachment was considered in assessing whether or not a REC exists in connection with the Subject Property when reviewing applicable sites within those distances.

Regulatory database sites with active petroleum or non-petroleum releases that are considered to constitute a vapor encroachment condition (VEC) to the Subject Property, if any, are identified and discussed in this section.

The EDR Radius Map report is attached in [Appendix D](#).

### Subject Property Listings

The following listings of the Subject Property were identified:

Name/Address:	No Subject Property listings.
Database(s):	
Data Discussion:	
REC Discussion:	
VEC Discussion:	

### Adjoining Property Listings

The following adjoining property listings were identified.

Name/Address:	Antonio Patino and Rocio Amaral / 11020 Francisco Place
Database(s):	RCRA NoNGEN/NLR
Dist./Dir./Gradient:	500 feet; East-southeast; Down-Gradient
Data Discussion:	The RCRA NoNGEN/NLR listing indicated not a generator, verified, with no violations noted.
REC Discussion:	Based on the details provided above, a REC is not suspected in connection with the Subject Property.
VEC Discussion:	Based on the reviewed data, a VEC is not suspected.

### Surrounding Area Findings

The following is a discussion of non-adjoining sites identified as located within the ASTM specified search distance surrounding the Subject Property. In order to keep this discussion informative and concise, discussion(s) is/are provided of the listed site(s) for each database

category that appears most likely to impact the Subject Property based on distance, area topography and/or regulatory status. Listings of sites within the applicable search distances not specifically discussed below were reviewed and concluded not to be RECs in connection with the Subject Property or VECs based on various factors including distance, area topography, known or inferred groundwater flow direction and/or regulatory status.

**Federal - NPL**

ASTM Search Distance:	1-mile	Number of listings within ASTM Search Distance:	0
Notable Listing:	No listings were identified within the search distance.		
Dist/Dir/Gradient:			
Details:			
REC Discussion:			
VEC Discussion:			

**Federal - Delisted NPL**

ASTM Search Distance:	1/2-mile	Number of listings within ASTM Search Distance:	0
Notable Listing:	No listings were identified within the search distance.		
Dist/Dir/Gradient:			
Details:			
REC Discussion:			
VEC Discussion:			

**Federal - SEMS**

ASTM Search Distance:	1/2-mile	Number of listings within ASTM Search Distance:	0
Notable Listing:	No listings were identified within the search distance.		
Dist/Dir/Gradient:			
Details:			
REC Discussion:			
VEC Discussion:			

**Federal - SEMS Archive**

ASTM Search Distance:	1/2-mile	Number of listings within ASTM Search Distance:	0
Notable Listing:	No listings were identified within the search distance.		
Dist/Dir/Gradient:			
Details:			
REC Discussion:			
VEC Discussion:			

**Federal - CORRACTS**

ASTM Search Distance:	1-mile	Number of listings within ASTM Search Distance:	0
Notable Listing:	No listings were identified within the search distance.		
Dist/Dir/Gradient:			
Details:			
REC Discussion:			
VEC Discussion:			

**Federal - RCRA-TSD**

ASTM Search Distance:	1/2-mile	Number of listings within ASTM Search Distance:	0
Notable Listing:	No listings were identified within the search distance.		
Dist/Dir/Gradient:			
Details:			
REC Discussion:			
VEC Discussion:			

**State/Tribal - Superfund / Hazardous Waste Sites**

ASTM Search Distance:	1-mile	Number of listings within ASTM Search Distance:	0
Notable Listing:	No listings were identified within the search distance.		
Dist/Dir/Gradient:			
Details:			
REC Discussion:			
VEC Discussion:			

**State/Tribal - Landfill / Solid Waste Disposal**

ASTM Search Distance:	1/2-mile	Number of listings within ASTM Search Distance:	0
Notable Listing:	No listings were identified within the search distance.		
Dist/Dir/Gradient:			
Details:			
REC Discussion:			
VEC Discussion:			

**State/Tribal - Leaking Storage Tanks**

ASTM Search Distance:	1/2-mile	Number of listings within ASTM Search Distance:	0
Notable Listing:	No listings were identified within the search distance.		
Dist/Dir/Gradient:			
Details:			

REC Discussion:	
VEC Discussion:	

### State/Tribal - Voluntary Cleanup Sites

ASTM Search Distance:	1/2-mile	Number of listings within ASTM Search Distance:	0
Notable Listing:	No listings were identified within the search distance.		
Dist/Dir/Gradient:			
Details:			
REC Discussion:			
VEC Discussion:			

### State/Tribal - Brownfields

ASTM Search Distance:	1/2-mile	Number of listings within ASTM Search Distance:	0
Notable Listing:	No listings were identified within the search distance.		
Dist/Dir/Gradient:			
Details:			
REC Discussion:			
VEC Discussion:			

### Unmapped/Orphan List Sites

Hillmann has also reviewed a list of unmapped sites (a.k.a. "Orphan List" sites) indicated by the database report. Unmapped sites that were identified as falling within an applicable specific search distance or warranting discussion have either been discussed in the preceding tables or are detailed below:

Name/Address:	None
Database(s):	
Dist./Dir./Gradient:	
Data Discussion:	
REC Discussion:	
VEC Discussion:	

### Additional Environmental Record Sources

Requests have been submitted to local, municipal and state agencies for pertinent records pertaining to the Subject Property, particularly with regard to potential environmental concerns such as petroleum storage tanks, storage and usage of hazardous substances and petroleum products, and/or known or suspected environmental contamination. Where applicable, internet research of government environmental regulatory databases was also conducted, as well as a general cursory internet search of the Subject Property address, for information indicative of a REC. The following table summarizes the findings of the research:

Source	Type of Request	Outcome
CA DTSC Envirostor database (www.envirostor.dtsc.ca.gov/public/)	Online search	Hillmann searched online for records pertaining to the Property. No records pertaining to the property were found.
CA GeoTracker database (geotracker.waterboards.ca.gov/)	Online search	Hillmann searched online for records pertaining to the Property. No records pertaining to the property were found.
South Coast Air Quality Management District (SCAQMD)	FOI request	A response was received stating that no records were found.
Department of Environmental Health Riverside	FOI request	A response was received stating that no records were found.
Riverside County Assessors Office	Online search	Hillmann reviewed available on-line records pertaining to the Property. No information indicative of a REC was identified.

## 4.2 Historical Research

Historical records have been compiled and analyzed for historical property information and developing a history of previous uses of the Subject Property, adjoining properties and surrounding area. These records were reviewed for the purpose of identifying the likelihood of past uses having led to RECs in connection with the Subject Property.

The historical record sources listed below have been sought with the objective to document past uses of the Subject Property from the present back to the Subject Property's first developed use, or back to 1940, whichever is earlier. The term "developed use" includes agricultural use, placement of fill dirt and other uses that do not involve structures. Hillmann has sought to review historical records in minimum intervals of five years.

### Fire Insurance Maps

A Certified Sanborn Map Report was obtained from EDR for a review of published historical fire insurance maps for the Subject Property and surrounding area. The following is a summary of site uses and notable details depicted by the available maps:

Year(s)	Subject Property	Adjoining Properties
	(no coverage)	

A copy of the Certified Sanborn Map Report is attached in [Appendix E](#).

## City Directories

An EDR City Directory Abstract report was reviewed for data of prior occupants of the Subject Property's street address. The following is a generalized summary of the findings of city directory research for past occupants of the Subject Property.

Subject Property Use(s) / Occupant(s)	Years
Kersey Clarence - 6251 Alhambra Avenue Hawkins T John and Kathleen Burnard	1977 1981 2000 - 2020
Hardin LC - 11130 Alhambra Avenue	1955
James Mobil Home Services - 6204 La Sierra Avenue Queen of Hearts Ranch LLC Taylor S Robin Armando Campa Kathleen Burnard	1992 - 1996 2000 - 2002 2001 - 2005 2014 2020
La Sierra Farms - 6244 La Sierra Avenue John Otapocik Express ID Ana Avendano, Ivone Mendoza, and Ana Paredes	1990 - 1995 2001 2005 2010

The EDR City Directory Abstract report was also reviewed for listings of prior occupants of the adjoining properties. The following is a generalized summary of the findings of city directory research for past occupants of the adjoining properties:

Adjoining Property Use(s) / Occupant(s)	Years
Residential	1955 - 1966
Hidden Villa Ranch - 6298 Alhambra Avenue	1977
Residential	1977 - 2020

A copy of the EDR City Directory report is attached in [Appendix E](#).

## Historical Topographic Maps

Historical topographic maps of the Property and vicinity obtained from an EDR Historical Topographic Map report (as attached in Appendix E) have been reviewed. The following interpretation of land usage was made by review of the maps:

Year(s)	Subject Property	Adjoining Properties
1901	Unmapped	West adjoining is unmapped, and no improvements depicted.
1942, 1947	One (1) small structure, no other significant features depicted.	Small structures and orchards shown by 1947 map.
1953, 1954	Orchards and two (2) small structures.	Orchards and small structures
1967	Three (3) small structures	Orchards to the south and small structures

Year(s)	Subject Property	Adjoining Properties
1973, 1980, 1981	Four (4) small structures	Multiple small structures/dwellings are depicted to the north, east and west. Orchards to the south.
2015, 2018, 2022	No features or uses are depicted.	No features or uses are depicted.

If obtained, copies of historical aerial photographs have been included in [Appendix E](#).

### Historical Aerial Photographs

Historical aerial photographs of the Property and vicinity obtained from an EDR Aerial Photo Decade Package report, as attached in Appendix E, were reviewed. The following interpretation of land usage was made by review of the aerial photographs:

Year(s)	Subject Property	Adjoining Properties
1931, 1938, 1948, 1953, 1959, 1967, 1975, 1985, 1990	Agricultural land/farmsteads and an orchard. Northern portion of site not shown by 1959 photo.	Agricultural land/farmsteads and orchards. Residential subdivision to the south (1990).
1994, 2002, 2006, 2009, 2012, 2016, 2020	Largely consistent with current conditions	Mix of residential and agricultural. A public school to the northeast 1985 and later.

If obtained, copies of historical aerial photographs have been included in [Appendix E](#).

### EDR High-Risk Historical Records

The EDR Radius Map™ report, which is discussed in greater detail in [Section 4.1](#) and attached in [Appendix D](#), provided a search of proprietary databases of potential historical high-risk uses at or in the vicinity of the Subject Property. These databases include EDR Hist Cleaner – a database of property addresses with records of historical occupancy by suspected cleaners businesses; EDR Hist Auto – a database of property addresses with records of historical occupancy by potential automotive gas/filling stations and repair facilities; and EDR MGP- a proprietary database of sites historically occupied by manufactured gas plants and related facilities.

EDR Database	On-site Listings	Adjoining/Off-site Listings
EDR Hist Cleaner: (on-site/adjoining only)	None	None
EDR Hist Auto: (on-site/adjoining only)	None	None
EDR MGP: (1-mile distance)	None	None

## Petroleum/Natural Gas Well Review

The historical record sources and the California Geologic Energy Management Division (CalGEM) online mapping application were reviewed for records of petroleum and/or natural gas wells at the Subject Property. No record of any historical petroleum/natural gas wells at or adjoining the Property was identified.

## Additional Historical Data

Where applicable, the following additional pertinent historical data was obtained:

Interviews/ Anecdotal:	No additional pertinent historical data was obtained.
Local Gov't Records:	No additional pertinent historical data was obtained.
Prior Env. Reports:	Prior environmental reports reviewed as part of this assessment, as detailed in Section 3.1, did not provide additional pertinent detail of historical site usage.
Site Observations:	During site reconnaissance, there appeared to be two (2) large irrigation wells that appeared to be abandoned and related to former agricultural activities on the Subject Property.
Other Sources:	No additional pertinent historical data was obtained.

## Summary of Identified Historical Uses

The following table presents a summary of the types and approximate date ranges of identified prior uses of the Subject Property:

Date Range	Subject Property Use(s)
1931 to 1990	Farmstead with orchards - lemon grove
1990 to present	Residential and farmsteads including an agave nursery.

The following table presents a summary of the types of identified prior uses of the adjoining properties:

Date Range	Adjoining Property Use(s)
1931 to 1975	Orchards - lemon grove
1948 to present	Residential structures
1967 to 1975	Greenhouses

## Historical Records Data Failure

The ASTM E1527-21 standard defines data failure as failure to achieve the historical research objective even after reviewing the standard historical sources that are reasonably ascertainable and likely to be useful. The objective is to identify all obvious uses of the Subject Property from the present, back to the Subject Property's first developed use, or back to 1940, whichever is earlier. Furthermore, records of historical use/conditions were sought in intervals no less

than approximately five years, unless the Subject Property conditions appear unchanged over a longer interval. In encountered, data failure and its significance as a data gap is discussed below:

Objective	Met?	Detail	Significant?
First	Yes	The earliest documented use of the Property was as lemon orchards in 1931.	No
Record sources at 5-year intervals back to 1940 or first developed use?	No	Historical record gaps exceeding five years were encountered. However, significant site-use changes or undiscovered site uses appear unlikely to have occurred during the record gaps.	No
All obvious prior uses identified?	No	See Summary of Identified Past Uses of this section.	N/A

Please refer to [Section 2.3](#) for additional discussion of data gaps and their significance to the findings of the assessment.

### Historical Uses REC Discussion

The review of historical records indicated evidence of the following potential RECs in connection with the Property:

- The Subject Property previously operated as a lemon grove from approximately 1931 to 1990 with remnant orchards still on the Subject Property. Hillmann performed a Limited Phase II Subsurface Investigation Report on the former orchard areas on the Subject Property. Hillmann collected twenty (20) individual samples throughout the Subject Property. The samples were composited in the field by combining four (4) adjacent sample locations into one (1) sample container with roughly equal weight and volume from each discrete location. The soil samples were composited into five (5) separate samples that were submitted for laboratory analysis of Title 22 Metals by EPA Method 6010B, and OCPs by EPA Method 8081A. The results of the OCP analysis indicated detectable concentrations of 4,4'-DDT, and 4,4'- DDE. None of the 4,4'-DDT, and 4,4'- DDE concentrations exceeded their respective conservative screening levels for residential or commercial applications. The results of the Title 22 Metals heavy metal analysis indicated samples had low levels of heavy metals including the following: arsenic barium, chromium, cobalt, copper, lead, molybdenum, nickel, vanadium, lead, and zinc. The detected concentrations were compared to the EPA Regional Screening Levels (RSLs), which were developed by the EPA and modified for use by the California DTSC. RSLs developed by EPA are based on human health toxicity factors for residential and commercial settings. None of the heavy metal concentrations exceeded their respective conservative screening levels for residential or commercial applications or the DTSC-established background concentrations.

## 5.0 INTERVIEWS

### 5.1 Interviews with Owners, Operators and Occupants

#### Property Owner

Property Owner	Contact Name	Affiliation	Interview Type	Date
John P Burnard and Emtrust Admin Inc	John Burnard	Owner	Questionnaire	12/14/23
An environmental questionnaire for information pertinent to the assessment was forwarded via email and completed, as attached in Appendix C. Pertinent information, where applicable, is referenced in the appropriate sections of this report.				

#### Key Site Manager/Operator

Name	Company/Title	Yrs @ Site	Interview Type	Date
(none)				
A knowledgeable site representative was not identified or made available for interview.				

#### Occupant(s)

Name	Company/Title	Yrs @ Site	Interview Type	Date
(none)				
No occupant interviews were conducted.				

#### Neighboring Property Owner(s)/Occupant(s)

Name	Company/Title	Yrs @ Site	Interview Type	Date
(none)				
The Subject Property was not an abandoned property with evidence of unauthorized uses or uncontrolled access; therefore, interviews with adjoining or nearby property owners or occupants were not conducted.				

#### Prior Owners/Operators/Occupant(s)

Name	Company/Title	Yrs @ Site	Interview Type	Date
(none)				
No interviews of prior owners, operators or occupants were conducted.				

## 5.2 Interviews with State and/or Local Government Officials

State and/or local governmental officials have been interviewed to obtain information of potential RECs in connection with the Subject Property. Many government agencies and their officials require submittal of written request for records in order to respond. The details in [Section 4.1](#) list the various state and local government agencies contacted as part of this assessment, and the outcome of each inquiry. In addition, the details of regulatory database research in [Section 4.1](#) may have included detail of interviews with officials pertinent to government records review and identification of RECs.

Additional interview of government officials not previously detailed in [Sections 4.1](#) are discussed below, if applicable.

Name	Agency Name/Title	Interview Type
(none)		
Interview Outcome/Findings:		
No additional local/state government officials were interviewed.		

## 6.0 SITE RECONNAISSANCE

### 6.1 Methodology and Limiting Conditions

A site reconnaissance was conducted to collect information and make observations to help identify RECs in connection with the Subject Property. This included visual and/or physical observations of the Subject Property and its structures, adjoining properties as viewed from the Subject Property boundaries and the surrounding area based on visual observations from adjoining public thoroughfares and accessed Subject Property structures. Subject property building exteriors were observed at ground level, unless otherwise indicated. Where applicable, building interiors were accessed and observed to the extent they were made safely accessible with the cooperation of the site escort.

Site Inspection Personnel:	Kofi Bonner
Property Escort/ Company:	Mr. John Burnard/Owner
Inspection Date:	January 12, 2024
Weather Conditions:	68° F / Sunny

### Significant Inaccessible Areas

The following significant areas of the Property were not accessed at the time of the site visit:

- The residential homes on the Subject Property were not available for access at the time of site reconnaissance

### Significant Limiting Site Conditions

No significant limiting site conditions were noted at the time of the site reconnaissance.

## 6.2 General Site Setting

### Site and Vicinity Characteristics

Abutting Roadways:	La Sierra Avenue to the east
Current Property Use:	Primarily residences; agave nursery; horse stable
Evidence of Past Property Uses:	None observed.
Evidence of Past Adjoining Property Uses:	None observed.
Surrounding Area Uses:	Residences.

### Current Adjoining Property Uses

Dir	Street Address	Description
N	11050 Arlington Avenue	Loma Vista Middle School
NE	6202 - 6268 Autumnwood Drive	Residential
S	11101 - 11171 Francisco Place	Residential
SW	6151 & 6225 Alhambra Avenue	Residential

### Topographic Characteristics

Terrain:	Gently sloping
Direction of Downward Slope:	Southeast
On-site Water Bodies:	None observed.
Other Significant Features:	None observed.

### General Description of Structures and Improvements

Buildings:	Three (3) Residential Buildings
Approx. Building Size:	6251 Alhambra Avenue (2,780 SF), 6244 La Sierra Avenue (2,056 SF), 6204 La Sierra Avenue (1,671 SF)
Approx. Year Built:	1977, 1958, 1935
Number of Stories:	One
Subgrade Levels:	None
Exterior Ground Cover:	Grassland, dirt, landscaping
Ancillary Structures:	Horse stables Several tool sheds, several stalls, riding enclosure
Sources of Heating and Cooling:	Natural gas and electric powered systems
Potable Water/Sewage Disposal:	Municipal utility connections & septic system. See Section 6.3 for additional details.

## 6.3 Site Features and Conditions

### Storage/Usage of Hazardous Substances and Petroleum Products

The following approximate number of containers, and general description of their contents, capacity, container types and storage conditions, were observed to be stored and/or used at the Subject Property:

Occupant	Substance	Qty/Container Type	Storage Conditions
6244 La Sierra Avenue	Paints	3 / 1-gallon plastic containers	Stored on the dirt outside of the building,
6251 Alhambra Avenue	Propane	4/ 20-lb propane tanks	Stored on the floor within the red shed on the Subject Property.

### Bulk Petroleum/Hazardous Material Storage Tanks

If identified or suspected, storage tanks for bulk petroleum or hazardous material storage are described as follows:

AST/UST	Product	Capacity	Construction	Year Installed	Status	Location/Notes
						No storage tanks were identified.

While no visual evidence of a UST was noted, considering the history of development, the potential presence of abandoned USTs and/or associated buried piping at the Subject Property cannot be ruled out.

### Strong, Pungent or Noxious Odors and their Sources

No strong, pungent or noxious odors were noted at the Subject Property.

### Standing Surface Water/ Pools & Sumps

No standing water, pools or sumps containing liquids likely to be hazardous substances or petroleum products were noted.

### Drums, Totes and Intermediate Bulk Containers

No hazardous substances or petroleum product drums were noted. Drums reported to contain water were observed on the southwestern portion of the Subject Property. There was also an empty drum observed on the Subject Property, with no indication of staining or leakage.

### Unidentified Substance Containers

No unidentified substance containers suspected of containing hazardous substance or petroleum product were noted.

### PCBs in Oil Filled Electrical/Hydraulic Equipment

The following oil-filled electrical/hydraulic equipment was identified at the Property:

A pole-mounted transformer was observed along the northern border of the Subject Property.

It is noted that identification of PCB containing fluorescent light ballasts, caulk, paint, or other materials located inside and are part of the building or structure is outside of the scope of the ASTM E1527-21 standard and this assessment.

### **Stains or Corrosion on Floors, Walls or Ceilings**

Hillmann was unable to access residential building interiors to inspect for staining of floors, walls or ceilings. No stains or corrosion was noted on the sheds and outbuildings at the Subject Property.

### **Drains and Sumps**

No floor drains or sumps were noted at the Subject Property.

### **Pits/Ponds/Lagoons**

No pits, ponds or lagoons were identified in connection with waste treatment or disposal.

### **Stained Soil, Pavement/Stressed Vegetation**

No stained soil, pavement or stressed vegetation was observed.

### **On-Site Solid Waste Disposal/Fill Material**

Hillmann observed a dumpster on the northern portion of the Subject Property. No evidence of on-site disposal of trash, construction debris, demolition debris or other solid waste was observed.

### **Waste Water**

Sanitary sewage generated at the Subject Property is discharged via an on-site septic system. See Septic Systems/Cesspools below for additional details regarding the septic system.

Storm water runoff at the Subject Property is discharged off-site to local streams/drainage systems via overland flow.

No additional wastewater discharges were identified at the Subject Property.

### **Septic Systems/Cesspools**

A septic system is present and utilized for on-site disposal of sanitary sewage. According to the Owner of the Subject Property, each residence utilizes a septic system. The septic systems are reportedly maintained by Westend Pumping Company.

## **Wells**

The following wells were identified at the Subject Property:

Two (2) irrigation wells were observed on the southwestern portion of the Subject Property.

## **Railroad Spurs**

No railroad spurs were identified on the Subject Property.

## 7.0 BUSINESS ENVIRONMENTAL RISKS

In accordance with the contract agreement for this assessment, Hillmann has performed cursory reviews of several potential Business Environmental Risks (also known as “Non-Scope Considerations”). The ASTM E1527-21 standard defines the term business environmental risk (BER) as, “a risk which can have a material environmental or environmentally-driven impact on the business associated with the current or planned use of a parcel of commercial real estate, not necessarily limited to those environmental issues required to be investigated in this practice.”

### 7.1 Asbestos-Containing Material (ACM)

The contracted scope of work included a cursory visual screening of the accessed portions of buildings at the Subject Property built prior to 1990 for suspect asbestos containing materials (ACM). The information provided in this section, where applicable, is limited to identification of potential suspect materials in the readily accessible and observed areas of the building, and their general condition. This is not intended to be a comprehensive survey for the presence of ACM, and no testing has been conducted.

Asbestos containing materials may be present in the residential structures. Hillmann was not provided with access into the residential structures to inspect for suspect ACM.

### 7.2 Lead-Based Paint

The contracted scope of work included a cursory visual screening of the condition of painted surfaces in the accessed areas of residential buildings/units built prior to 1980. This is not intended to constitute a comprehensive survey for LBP or potential lead hazards, and no testing has been conducted.

Lead based paint may be present in property structures. Hillmann was not provided with access into the residential structures to inspect for suspect LBP.

### 7.3 Radon

Data compiled by the USEPA, as summarized by the regulatory database report, indicated that the Subject Property is located in an area classified as Zone 2 or 'moderate risk'. area for radon. Radon testing was not included in the scope of this assessment.

### 7.4 Mold/Microbial Damage

The contracted scope of work included a cursory visual screening of the accessed areas of the building for evidence of significant damage to building materials and finishes as result of moisture intrusion and/or mold/microbial growth.

Hillmann was not provided with access into the residential structures to inspect for potential mold/microbial conditions.

## 7.5 NWI Mapped Wetlands

The National Wetlands Inventory online Wetland Mapper was reviewed for indications of jurisdictional wetlands at or immediately adjoining the Subject Property. The scope of work for this assessment excluded a visual determination of regulated wetlands at the Subject Property. It is emphasized that, regardless of the data reviewed via the NWI Wetlands Mapper, a field delineation of regulated wetlands by a qualified professional would be warranted to determine the presence or absence of regulated wetlands at the Subject Property.

A review of NWI Wetlands Mapper did not indicate regulated wetland areas on the Property.

## 7.6 Lead in Drinking Water

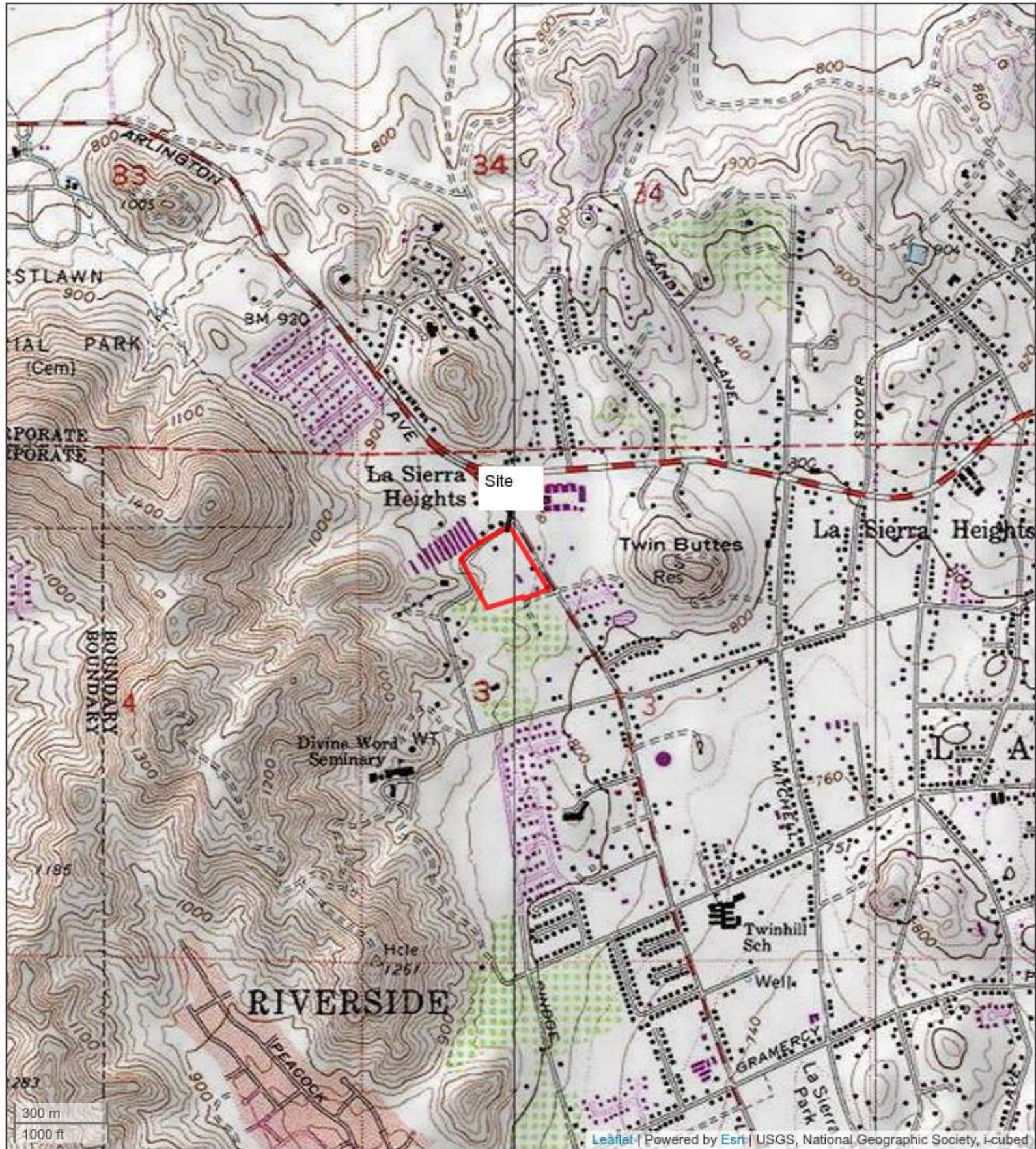
The scope of work for this assessment included a review of the potential for elevated levels of lead in drinking water by determining the source of the drinking water supply and a review of available compliance or testing data. Potable water service at the Property is provided by a utility connection with the City of Riverside Public Utilities. A recently published water quality report from the utility indicated compliance with USEPA water quality standards for lead in drinking water. A copy of the report has been attached in Appendix F.

## 8.0 REFERENCES



- ASTM International, "Designation E1527-21 Standard Practice for Environmental Site Assessments: Phase I Environmental Site Assessment Process"; ASTM, West Conshohocken, PA, 2021.
- ASTM International, "Designation E2600-15-Standard Guide for Vapor Encroachment Screening on Property Involved in Real Estate Transaction", ASTM, West Conshohocken, PA, 2015.
- United States Environmental Protection Agency (USEPA), "EPA Map of Radon Zones by U.S. County, EPA 402/F19/004", [www.epa.gov/radon/epa-map-radon-zones](http://www.epa.gov/radon/epa-map-radon-zones), 2019
- U.S. Fish and Wildlife Service - National Wetlands Inventory, "Wetlands Mapper", [fwsprimary.wim.usgs.gov/wetlands/apps/wetlands-mapper/](http://fwsprimary.wim.usgs.gov/wetlands/apps/wetlands-mapper/) 2023
- Environmental Data Resources Inc. (EDR), "The EDR Radius Map™ Report with GeoCheck®", EDR, Sheldon, CT, 2023.
- EDR, "The EDR-City Directory Abstract", EDR, Sheldon, CT, 2023.
- EDR, "The EDR Aerial Photo Decade Package", EDR, Sheldon, CT, 2023.
- EDR, "Certified Sanborn Map Report", EDR, Sheldon, CT, 2023.
- EDR, "EDR Historical Topo Map Report with QuadMatch™", EDR, Sheldon, CT, 2023.
- Buonicore A., "Methodology for Identifying the Area of Concern Around a Property Potentially Impacted by Vapor Migration from Nearby Contaminated Sources, Paper 2011-A301-AWMA", The Buonicore Group, Milford, CT, 2011.

## **APPENDIX A**

### **Site Diagram/Vicinity Map**





Leaflet | Powered by Esri | USGS, National Geographic Society, i-cubed

	<b>Site Location Map</b>		
	6251 & 11130 Alhambra Avenue, 6204 & 6244 La Sierra Avenue Riverside, CA 92505		
	SCALE: (Not to scale)	PROJECT No: C3-9857	



50 m  
300 ft

Leaflet | Powered by Esri | Maxar

 <p><b>HILLMANN</b> CONSULTING</p>	<b>Site Diagram</b>		
	6251 & 11130 Alhambra Avenue, 6204 & 6244 La Sierra Avenue Riverside, CA 92505		
	SCALE: (Not to scale)	PROJECT No: C3-9857	

**APPENDIX B**  
**Site Photographs**

SITE PHOTOGRAPHS



1. Agave nursery located on southeastern portion of Subject Property (2)



2. Agave nursery located on southeastern portion of Subject Property



3. Bales of hay located underneath overhang on central portion of Subject Property



4. Central roadway traveling through Subject Property



5. Empty drum located near western residential property



6. Entrance gate located on northwestern portion of Subject Property along Alhambra Avenue

6251 & 11130 Alhambra Avenue, 6204 & 6244 La Sierra Avenue  
Riverside, CA



SITE PHOTOGRAPHS



7. Horse stables located on northern central portion of Subject Property



8. Solid waste dumpster located on northern portion of Subject Property



9. Southwestern portion of Subject Property (2)



10. Southwestern portion of Subject Property



11. Trailers located on central northern portion of Subject Property



12. View northeast from northwestern corner of Subject Property

6251 & 11130 Alhambra Avenue, 6204 & 6244 La Sierra Avenue  
Riverside, CA



SITE PHOTOGRAPHS



13. View of LPG and Propane tank located in shed near central portion of Subject Property (2)



14. View of LPG and Propane tank located in shed near central portion of Subject Property



15. View of maintenance shed and overhang on central portion of Subject Property



16. View of pole-mounted transformer along northwestern boundary of Subject Property



17. View of southern portion of property at 6244 La Sierra Avenue



18. View west from eastern boundary of Subject Property

6251 & 11130 Alhambra Avenue, 6204 & 6244 La Sierra Avenue  
Riverside, CA



SITE PHOTOGRAPHS



19. Potential leach field for septic on house at 6244 La Sierra Avenue



20. Residential property located along western boundary of Subject Property



21. Metal enclosure on southwestern portion of Subject Property

6251 & 11130 Alhambra Avenue, 6204 & 6244 La  
Sierra Avenue  
Riverside, CA

Project No. C3-9857



## **APPENDIX C**

### **Questionnaires / User Provided Information**



## PHASE I ESA - ENVIRONMENTAL QUESTIONNAIRE

**Instructions:** This questionnaire should be completed by the property owner, or representative(s) designated by the owner as being most knowledgeable of the physical characteristics, site use history and environmental condition of the subject property. Please complete, sign at bottom of page 5, and return to Hillmann via email, or in person during the site inspection. **Hillmann contact name:** Kofi Bonner **Email:** Kbonner @hillmannconsulting.com

**Document Request/Environmental Report Disclosure:** Copies of existing environmental reports and other documents pertinent to the environmental condition of the Property are requested for review. This includes, but is not necessarily limited to, the following types of documents.

- Environmental assessments (Phase I ESA, Transaction screen ESA, Preliminary Assessments, etc.)
- Subsurface or water testing: (Phase II, site investigation, subsurface testing, drinking water, groundwater monitoring, etc.)
- Site remediation documents, and any associated regulatory correspondences
- Petroleum storage tank testing/closure reports, and any associated regulatory documents.
- Building survey/inspection/testing reports for asbestos, lead, mold or radon; any associated O&M documents
- Environmental permits/registrations/certifications (bulk petroleum, waste discharge, emissions, potable wells, etc.).
- Environmental/health/fire code regulatory violations or citations

<b>Property Details</b>			
Street address(es) City, ST ZIP:	6251 Alhambra, 6204, 6244 La Sierra Riverside CA	Property ownership entity and primary contact person: (name/company/ph#/email):	John Burnard 9092620753 jpburnard1@msn.com
Tax ID: (block/lot or APN)	149 052 011	Contact's affiliation to owner: (if other than the owner)	Owner
Property size: (acres or SF)	10 acres	Questionnaire completed by: (if different than above)	
Total bldg. area:	NA	No. of years at, or familiar, with the Property:	23
Number of residential units If residential:	3	No. of years-current ownership:	23
Date(s) of bldg construction:	6251 1976, 6204&6244 1950s?	Prior owner name/contact info: (if owned <5 yrs)	

<b>Current Non-Residential Occupants &amp; Type of Use</b>			
(For facilities with ≥ 10 non-residential occupants, please provide a copy of the latest rent roll in lieu of completing the table below)			
Occupant Name:	Type of Use:	NAICS # (if known)	Appx # yrs at Property

<b>Utilities and Services:</b>									
Type	Yes	No	NA	Name of Provider	Type	Yes	No	NA	Name of Provider
Water:	x			City of Riverside	Fuel Oil:			x	
Sewer:		x			HVAC Maint:	x			MAC Air
Power:	x			City of Riverside	Elev Maint:			x	
Nat Gas:	x			So Cal Gas	Septic Maint:	x			westend pumping
Pest Control:	x			Compass Pest Management	Pool Maint:	x			Aqua pool

Please answer each question. Check "D/K" for "Don't Know". Additional space for comments/details is provided on Page 5.

<b>Previous Environmental Investigations</b>			
1.	Have any previous environmental investigations (see list on Page 1) been performed at the Property? <i>If YES, please briefly elaborate below and forward copies of the report(s):</i>		x
		Yes	No
			D/K
<b>Property &amp; Adjoining Usage</b>			
2.	To the best of your knowledge, is the Property or any adjoining property currently occupied or formerly occupied for industrial purposes? <i>If YES, please elaborate below:</i>	<b>Property:</b>	
		x	
		Yes	No
			D/K
		<b>Adj. Property:</b>	
		x	
		Yes	No
			D/K
3.	Is the property or any adjoining property currently used, or have they ever been used, as a gasoline filling station, dry cleaning facility, automotive service/repair shop, auto body repair shop, commercial printing facility, photo development laboratory shop, junkyard, landfill, or as a waste treatment, storage disposal, recycling or processing facility? <i>If YES, please elaborate below:</i>	<b>Property:</b>	
		x	
		Yes	No
			D/K
		<b>Adj. Property:</b>	
		x	
		Yes	No
			D/K
4.	Have any hazardous substances or petroleum products, unidentified waste materials, tires, automotive or industrial batteries, or any other waste materials been dumped above grade, buried and/or burned on the property?	x	
		Yes	No
			D/K
<b>Bulk Storage Tanks</b>			
5.	Are there currently, or have there been previously, any registered or unregistered above ground or underground storage tanks located at the Property? <i>If YES, please provide number, size, age of tanks, permits, closure reports, regulatory agency correspondence, and related information.</i>	<b>Currently:</b>	
		x	
		Yes	No
			D/K
		<b>Previously:</b>	
		x	
		Yes	No
			D/K
6.	Are there currently, or have there been previously, any vent pipes, or access ways indicating a fill pipe protruding from the ground on the property or adjacent to any structure located on the property? <i>If YES, please elaborate below:</i>	<b>Currently:</b>	
		x	
		Yes	No
			D/K
		<b>Previously:</b>	
		x	
		Yes	No
			D/K
7.	Are there currently, or have there been previously, any leakage of hazardous substances or petroleum products from above ground or underground storage tank systems at the Property? <i>If YES, please elaborate below:</i>	<b>Currently:</b>	
		x	
		Yes	No
			D/K
		<b>Previously:</b>	
			x
		Yes	No
			D/K

<b>Spills, Releases, Wastes</b>				
8.	Are there currently, or have there been previously, any waste discharges on or adjacent to the property, other than storm water or into a municipal sanitary sewer system? <i>If YES, please elaborate below:</i>	<b>Currently:</b>		
			x	
		<b>Yes</b>	<b>No</b>	<b>D/K</b>
		<b>Previously:</b>		
		x		
		<b>Yes</b>	<b>No</b>	<b>D/K</b>
9.	Are there currently, or have there been previously, any septic systems, dry wells or leach fields on the property? <i>If YES, please elaborate below:</i>  Currently each house is on septic system	<b>Currently:</b>		
		x		
		<b>Yes</b>	<b>No</b>	<b>D/K</b>
		<b>Previously:</b>		
		x		
		<b>Yes</b>	<b>No</b>	<b>D/K</b>
10.	Are there currently, or have there been previously, any flooring, drains or walls located within the facility that are, or have been, stained by substances (or, in the case of drains, used for) other than water or are emanating foul odors? <i>If YES, please elaborate below:</i>	<b>Currently:</b>		
			x	
		<b>Yes</b>	<b>No</b>	<b>D/K</b>
		<b>Previously:</b>		
		x		
		<b>Yes</b>	<b>No</b>	<b>D/K</b>
11.	Are there currently, or have there been previously, any spills or releases of hazardous substances or petroleum products within the building(s) or on the exterior of the Property? <i>If YES, please elaborate below:</i>	<b>Currently:</b>		
			x	
		<b>Yes</b>	<b>No</b>	<b>D/K</b>
		<b>Previously:</b>		
		x		
		<b>Yes</b>	<b>No</b>	<b>D/K</b>
12.	Has any non-native and/or contaminated fill material been deposited on the Property? <i>If YES, please elaborate below:</i>		x	
		<b>Yes</b>	<b>No</b>	<b>D/K</b>
13.	Have any current or former property occupants generated hazardous wastes or other wastes (such as waste oil, or medical wastes) that required non-conventional storage, handling and/or disposal methods? <i>If YES, please indicate type of waste and the name of the waste handling contractor:</i>		x	
		<b>Yes</b>	<b>No</b>	<b>D/K</b>
<b>Transformers/Hydraulic Equipment</b>				
14.	Are any power transformers, capacitors, oil-filled switchgear or hydraulic equipment present at the Property? <i>If YES, please elaborate below; and indicate approximate age and ownership:</i>		x	
		<b>Yes</b>	<b>No</b>	<b>D/K</b>
15.	If hydraulic equipment is present, indicate approximate age of equipment & ownership:			
<b>Regulatory Disclosure</b>				
16.	Have there been any environmental liens or governmental notification or involvement relating to past or current use or disposal of hazardous substances with respect to the property of any facility or structure located on the property? <i>If YES, please elaborate below:</i>		x	
		<b>Yes</b>	<b>No</b>	<b>D/K</b>
17.	If the property is served by a private well or non-public water system, have contaminants been identified in the well or system that exceed guidelines applicable to the water system, or has the well been designated as contaminated by any government environmental/health agency? <i>(If YES, please elaborate below. If not applicable, please check NO)</i>		NA	
		<b>Yes</b>	<b>No</b>	<b>D/K</b>

18.	Is there any environmental litigation, administrative action or cleanup action involving the property related to a release or threatened release of any hazardous substance or petroleum product? <i>If YES, please elaborate below:</i>		x	
		Yes	No	D/K
19.	Are you aware of testing of any environmental media (soil, groundwater, surface water, etc.) at the property which identified levels of contaminants in excess of regulatory standards and/or cleanup guidelines? <i>If YES, please elaborate below:</i>		x	
		Yes	No	D/K
<b>Additional Environmental/Building Conditions</b>				
20.a.	Has testing of building materials for asbestos ever been conducted at the Property? <i>If YES, please forward a copy of test results and/or survey reports:</i>		x	
		Yes	No	D/K
20.b.	Are any asbestos containing materials known to be present at the Property? <i>If YES, please elaborate:</i>		x	
		Yes	No	D/K
20.c.	Is there an Asbestos Operations & Maintenance (O&M) program in place? <i>If YES, please forward a copy.</i>		x	
		Yes	No	D/K
21.a.	Has lead paint testing/risk assessment ever been conducted at the Property? <i>If YES, please forward a copy of test results.</i>		x	
		Yes	No	D/K
21.b.	Is lead-based paint known to be present at the Property? <i>If YES, please elaborate:</i>		x	
		Yes	No	D/K
21.c.	Is there a lead paint Operations & Maintenance (O&M) (or equivalent) program in place? <i>If YES, please forward a copy.</i>		x	
		Yes	No	D/K
21.d.	For any residential buildings built prior to 1987, has any testing for lead in drinking water been performed? <i>If YES, please provide a copy of all test results.</i>		x	
		Yes	No	D/K
21.e.	If Yes to 23.d., has any lead testing of drinking water indicated results exceeding 15 parts per billion (or microgram per liter)? <i>If YES, please elaborate and forward documentation of any mitigation performed to reduce lead concentration in drinking water.</i>		x	
		Yes	No	D/K
22.a.	Has radon testing ever been conducted at the Property? <i>If YES, please forward a copy of test results.</i>			x
		Yes	No	D/K
22.b.	Are there any radon mitigations systems at the Property? <i>If YES, please provide details of the systems including the most recent service records.</i>		x	
		Yes	No	D/K
23.a.	Are there any problems with water intrusion, water damaged surfaces or excessive mold growth within the buildings? <i>If YES, please elaborate:</i>		x	
		Yes	No	D/K
23.b.	Is there a Moisture Control (or Mold Management) Program in place <i>If YES, please forward a copy.</i>		x	
		Yes	No	D/K
24.a.	Are any pest control, pesticides or herbicides products utilized or applied at the Property? <i>If YES, please elaborate.</i>  Round Up for weed control, Monthly pest control for bugs	y		
		Yes	No	D/K
24.b.	<u>If Yes to 24.a.</u> , are all products applied by licensed pest control contractor? <i>If YES, provide company name and any applicable license #s if available. If NO, please describe what products are utilized, who applies them and/or how they are applied or utilized.</i>  Round up Homeowner, Pest control Compass Pest Management PR4268	Y		
		Yes	No	D/K

**Additional Details/Comments:**


*For any questions that warrant further elaboration, please use the following space as necessary, and/or provide documentation along with the completed questionnaire:*

Each house has a septic systems and pumped every few years.

Until the mid 70s the area was a lemon grove, the lemon trees had a irrigation drainage system, the water fill stand pipes are still on the up hill area of property.

**Certification**

I, John Burnard, state to the best of my knowledge, information and belief, that all of the facts stated in response to the questions and requests for information contained in this Environmental Questionnaire are true.

Signature: 

Date: 12/14/2023

Title: Owner

On behalf of: \_\_\_\_\_  
(name of entity)

## **APPENDIX D**

### **Regulatory Records Documentation**



**LA Sierra**

Corner of LA Sierra and Alhambra  
Riverside, CA 92505

Inquiry Number: 07524809.2r  
December 19, 2023

# EDR Summary Radius Map Report



6 Armstrong Road, 4th floor  
Shelton, CT 06484  
Toll Free: 800.352.0050  
[www.edrnet.com](http://www.edrnet.com)

# TABLE OF CONTENTS

<u>SECTION</u>	<u>PAGE</u>
Executive Summary .....	ES1
Overview Map .....	2
Detail Map .....	3
Map Findings Summary .....	4
Map Findings .....	9
Orphan Summary .....	14
Government Records Searched/Data Currency Tracking .....	GR-1
 <b><u>GEOCHECK ADDENDUM</u></b>	
Physical Setting Source Addendum .....	A-1
Physical Setting Source Summary .....	A-2
Physical Setting SSURGO Soil Map .....	A-5
Physical Setting Source Map .....	A-21
Physical Setting Source Map Findings .....	A-23
Physical Setting Source Records Searched .....	PSGR-1

*Thank you for your business.*  
Please contact EDR at 1-800-352-0050  
with any questions or comments.

### Disclaimer - Copyright and Trademark Notice

This Report contains certain information obtained from a variety of public and other sources reasonably available to Environmental Data Resources, LLC. It cannot be concluded from this Report that coverage information for the target and surrounding properties does not exist from other sources. This Report is provided on an "AS IS", "AS AVAILABLE" basis. **NO WARRANTY EXPRESS OR IMPLIED IS MADE WHATSOEVER IN CONNECTION WITH THIS REPORT. ENVIRONMENTAL DATA RESOURCES, LLC AND ITS SUBSIDIARIES, AFFILIATES AND THIRD PARTY SUPPLIERS DISCLAIM ALL WARRANTIES, OF ANY KIND OR NATURE, EXPRESS OR IMPLIED, ARISING OUT OF OR RELATED TO THIS REPORT OR ANY OF THE DATA AND INFORMATION PROVIDED IN THIS REPORT, INCLUDING WITHOUT LIMITATION, ANY WARRANTIES REGARDING ACCURACY, QUALITY, CORRECTNESS, COMPLETENESS, COMPREHENSIVENESS, SUITABILITY, MERCHANTABILITY, FITNESS FOR A PARTICULAR PURPOSE, TITLE, NON-INFRINGEMENT, MISAPPROPRIATION, OR OTHERWISE. ALL RISK IS ASSUMED BY THE USER. IN NO EVENT SHALL ENVIRONMENTAL DATA RESOURCES, LLC OR ITS SUBSIDIARIES, AFFILIATES OR THIRD PARTY SUPPLIERS BE LIABLE TO ANYONE FOR ANY DIRECT, INCIDENTAL, INDIRECT, SPECIAL, CONSEQUENTIAL OR OTHER DAMAGES OF ANY TYPE OR KIND (INCLUDING BUT NOT LIMITED TO LOSS OF PROFITS, LOSS OF USE, OR LOSS OF DATA) INFORMATION PROVIDED IN THIS REPORT.** Any analyses, estimates, ratings, environmental risk levels, or risk codes provided in this Report are provided for illustrative purposes only, and are not intended to provide, nor should they be interpreted as providing any facts regarding, or prediction or forecast of, any environmental risk for any property. Only an assessment performed by a qualified environmental professional can provide findings, opinions or conclusions regarding the environmental risk or conditions in, on or at any property.

Copyright 2023 by Environmental Data Resources, LLC. All rights reserved. Reproduction in any media or format, in whole or in part, of any report or map of Environmental Data Resources, LLC, or its affiliates, is prohibited without prior written permission.

EDR and its logos (including Sanborn and Sanborn Map) are trademarks of Environmental Data Resources, LLC or its affiliates. All other trademarks used herein are the property of their respective owners.

## EXECUTIVE SUMMARY

A search of available environmental records was conducted by Environmental Data Resources, Inc (EDR). The report was designed to assist parties seeking to meet the search requirements of EPA's Standards and Practices for All Appropriate Inquiries (40 CFR Part 312), the ASTM Standard Practice for Environmental Site Assessments (E1527 - 21), the ASTM Standard Practice for Environmental Site Assessments for Forestland or Rural Property (E2247 - 16), the ASTM Standard Practice for Limited Environmental Due Diligence: Transaction Screen Process (E1528 - 22) or custom requirements developed for the evaluation of environmental risk associated with a parcel of real estate.

### TARGET PROPERTY INFORMATION

#### ADDRESS

CORNER OF LA SIERRA AND ALHAMBRA  
RIVERSIDE, CA 92505

#### COORDINATES

Latitude (North): 33.9421600 - 33° 56' 31.77"  
Longitude (West): 117.5013260 - 117° 30' 4.77"  
Universal Transverse Mercator: Zone 11  
UTM X (Meters): 453671.0  
UTM Y (Meters): 3755661.8  
Elevation: 855 ft. above sea level

### USGS TOPOGRAPHIC MAP ASSOCIATED WITH TARGET PROPERTY

Target Property: TP  
Source: U.S. Geological Survey

Target Property: E  
Source: U.S. Geological Survey

### AERIAL PHOTOGRAPHY IN THIS REPORT

Portions of Photo from: 20200423  
Source: USDA

MAPPED SITES SUMMARY

Target Property Address:  
CORNER OF LA SIERRA AND ALHAMBRA  
RIVERSIDE, CA 92505

Click on Map ID to see full detail.

MAP ID	SITE NAME	ADDRESS	DATABASE ACRONYMS	RELATIVE ELEVATION	DIST (ft. & mi.) DIRECTION
<a href="#">1</a>	ANTONIO PATINO AND R	11020 FRANCISCO PL	RCRA NonGen / NLR	Lower	539, 0.102, ESE
<a href="#">2</a>	LOMA VISTA MIDDLE SC	11050 ARLINGTON AVEN	RCRA NonGen / NLR	Lower	772, 0.146, NNE

# EXECUTIVE SUMMARY

## TARGET PROPERTY SEARCH RESULTS

The target property was not listed in any of the databases searched by EDR.

## SURROUNDING SITES: SEARCH RESULTS

Surrounding sites were identified in the following databases.

Elevations have been determined from the USGS Digital Elevation Model and should be evaluated on a relative (not an absolute) basis. Relative elevation information between sites of close proximity should be field verified. Sites with an elevation equal to or higher than the target property have been differentiated below from sites with an elevation lower than the target property.

Page numbers and map identification numbers refer to the EDR Radius Map report where detailed data on individual sites can be reviewed.

Sites listed in ***bold italics*** are in multiple databases.

Unmappable (orphan) sites are not considered in the foregoing analysis.

RCRA NonGen / NLR: A review of the RCRA NonGen / NLR list, as provided by EDR, and dated 12/04/2023 has revealed that there are 2 RCRA NonGen / NLR sites within approximately 0.25 miles of the target property.

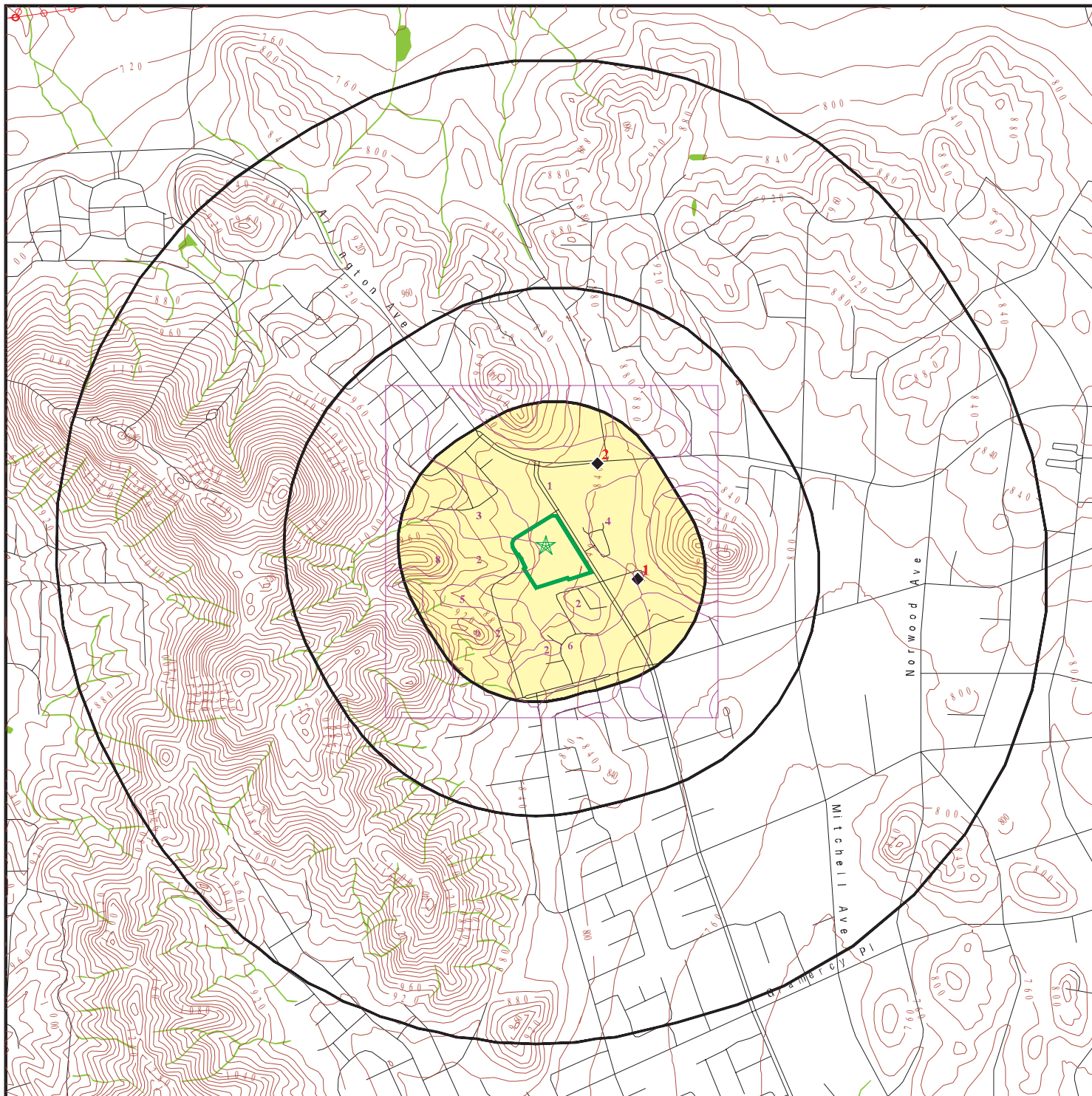
<u>Lower Elevation</u>	<u>Address</u>	<u>Direction / Distance</u>	<u>Map ID</u>	<u>Page</u>
ANTONIO PATINO AND R EPA ID:: CAC003110428	11020 FRANCISCO PL	ESE 0 - 1/8 (0.102 mi.)	1	9
LOMA VISTA MIDDLE SC EPA ID:: CAC003080511	11050 ARLINGTON AVEN	NNE 1/8 - 1/4 (0.146 mi.)	2	9

Count: 5 records.

ORPHAN SUMMARY

City	EDR ID	Site Name	Site Address	Zip	Database(s)
NORCO	S106117718	NORCO CONSERVATION CAMP	00 FIFTH & WESTERN		LUST
RIVERSIDE	1028093931	SIERRA LAND, LLC C/O FIFIELD COMPA	5027/5033/5069 LA SIERRA AVENU	92505	FINDS
RIVERSIDE	1028885990	SIERRA LAND, LLC C/O FIFIELD COMPA	5027/5033/5069 LA SIERRA AVENU	92505	RCRA NonGen / NLR
RIVERSIDE	1028899308	SIERRA LAND, LLC C/O FIFIELD COMPA	5027/5033/5069 LA SIERRA AVENU	92505	RCRA NonGen / NLR
RIVERSIDE COUNTY	S107541240		WINEVILLE, SW CORNER OF GAGELE		CDL

# OVERVIEW MAP - 07524809.2R



Target Property

Sites at elevations higher than or equal to the target property

Sites at elevations lower than the target property

Manufactured Gas Plants

National Priority List Sites

Dept. Defense Sites

Indian Reservations BIA

Power transmission lines

Special Flood Hazard Area (1%)

0.2% Annual Chance Flood Hazard

National Wetland Inventory

State Wetlands

Areas of Concern

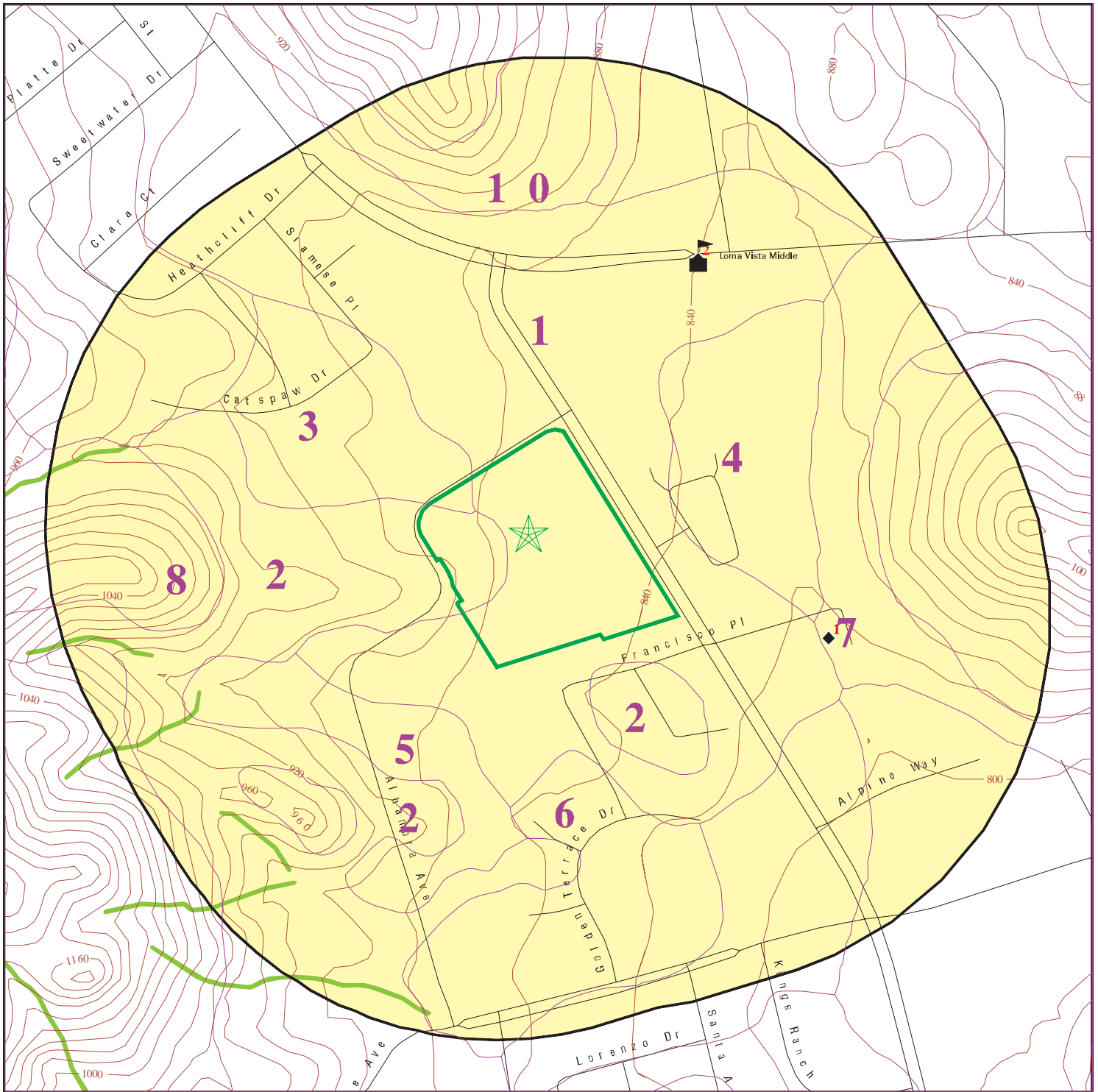


This report includes Interactive Map Layers to display and/or hide map information. The legend includes only those icons for the default map view.

SITE NAME: LA Sierra  
 ADDRESS: Corner of LA Sierra and Alhambra  
 Riverside CA 92505  
 LAT/LONG: 33.94216 / 117.501326

CLIENT: Hillmann Environmental Co.  
 CONTACT: Kofi Bonner  
 INQUIRY #: 07524809.2r  
 DATE: December 19, 2023 4:01 pm

# DETAIL MAP - 07524809.2R



Target Property

Sites at elevations higher than or equal to the target property

Sites at elevations lower than the target property

Manufactured Gas Plants

Sensitive Receptors

National Priority List Sites

Dept. Defense Sites

Indian Reservations BIA

Special Flood Hazard Area (1%)

0.2% Annual Chance Flood Hazard

National Wetland Inventory

State Wetlands

Areas of Concern



This report includes Interactive Map Layers to display and/or hide map information. The legend includes only those icons for the default map view.

SITE NAME: LA Sierra  
 ADDRESS: Corner of LA Sierra and Alhambra  
 Riverside CA 92505  
 LAT/LONG: 33.94216 / 117.501326

CLIENT: Hillmann Environmental Co.  
 CONTACT: Kofi Bonner  
 INQUIRY #: 07524809.2r  
 DATE: December 19, 2023 4:01 pm

## MAP FINDINGS SUMMARY

Database	Search Distance (Miles)	Target Property	< 1/8	1/8 - 1/4	1/4 - 1/2	1/2 - 1	> 1	Total Plotted
<b>STANDARD ENVIRONMENTAL RECORDS</b>								
<b><i>Lists of Federal NPL (Superfund) sites</i></b>								
NPL	1.000		0	0	0	0	NR	0
Proposed NPL	1.000		0	0	0	0	NR	0
NPL LIENS	1.000		0	0	0	0	NR	0
<b><i>Lists of Federal Delisted NPL sites</i></b>								
Delisted NPL	1.000		0	0	0	0	NR	0
<b><i>Lists of Federal sites subject to CERCLA removals and CERCLA orders</i></b>								
FEDERAL FACILITY	0.500		0	0	0	NR	NR	0
SEMS	0.500		0	0	0	NR	NR	0
<b><i>Lists of Federal CERCLA sites with NFRAP</i></b>								
SEMS-ARCHIVE	0.500		0	0	0	NR	NR	0
<b><i>Lists of Federal RCRA facilities undergoing Corrective Action</i></b>								
CORRACTS	1.000		0	0	0	0	NR	0
<b><i>Lists of Federal RCRA TSD facilities</i></b>								
RCRA-TSDF	0.500		0	0	0	NR	NR	0
<b><i>Lists of Federal RCRA generators</i></b>								
RCRA-LQG	0.250		0	0	NR	NR	NR	0
RCRA-SQG	0.250		0	0	NR	NR	NR	0
RCRA-VSQG	0.250		0	0	NR	NR	NR	0
<b><i>Federal institutional controls / engineering controls registries</i></b>								
LUCIS	0.500		0	0	0	NR	NR	0
US ENG CONTROLS	0.500		0	0	0	NR	NR	0
US INST CONTROLS	0.500		0	0	0	NR	NR	0
<b><i>Federal ERNS list</i></b>								
ERNS	0.001		0	NR	NR	NR	NR	0
<b><i>Lists of state- and tribal (Superfund) equivalent sites</i></b>								
RESPONSE	1.000		0	0	0	0	NR	0
<b><i>Lists of state- and tribal hazardous waste facilities</i></b>								
ENVIROSTOR	1.000		0	0	0	0	NR	0
<b><i>Lists of state and tribal landfills and solid waste disposal facilities</i></b>								
SWF/LF	0.500		0	0	0	NR	NR	0

## MAP FINDINGS SUMMARY

Database	Search Distance (Miles)	Target Property	< 1/8	1/8 - 1/4	1/4 - 1/2	1/2 - 1	> 1	Total Plotted
<b><i>Lists of state and tribal leaking storage tanks</i></b>								
LUST	0.500		0	0	0	NR	NR	0
INDIAN LUST	0.500		0	0	0	NR	NR	0
CPS-SLIC	0.500		0	0	0	NR	NR	0
<b><i>Lists of state and tribal registered storage tanks</i></b>								
FEMA UST	0.250		0	0	NR	NR	NR	0
UST	0.250		0	0	NR	NR	NR	0
AST	0.250		0	0	NR	NR	NR	0
INDIAN UST	0.250		0	0	NR	NR	NR	0
<b><i>Lists of state and tribal voluntary cleanup sites</i></b>								
INDIAN VCP	0.500		0	0	0	NR	NR	0
VCP	0.500		0	0	0	NR	NR	0
<b><i>Lists of state and tribal brownfield sites</i></b>								
BROWNFIELDS	0.500		0	0	0	NR	NR	0
<b><u>ADDITIONAL ENVIRONMENTAL RECORDS</u></b>								
<b><i>Local Brownfield lists</i></b>								
US BROWNFIELDS	0.500		0	0	0	NR	NR	0
<b><i>Local Lists of Landfill / Solid Waste Disposal Sites</i></b>								
WMUDS/SWAT	0.500		0	0	0	NR	NR	0
SWRCY	0.500		0	0	0	NR	NR	0
HAULERS	0.001		0	NR	NR	NR	NR	0
INDIAN ODI	0.500		0	0	0	NR	NR	0
ODI	0.500		0	0	0	NR	NR	0
DEBRIS REGION 9	0.500		0	0	0	NR	NR	0
IHS OPEN DUMPS	0.500		0	0	0	NR	NR	0
<b><i>Local Lists of Hazardous waste / Contaminated Sites</i></b>								
US HIST CDL	0.001		0	NR	NR	NR	NR	0
HIST Cal-Sites	1.000		0	0	0	0	NR	0
SCH	0.250		0	0	NR	NR	NR	0
CDL	0.001		0	NR	NR	NR	NR	0
Toxic Pits	1.000		0	0	0	0	NR	0
CERS HAZ WASTE	0.250		0	0	NR	NR	NR	0
US CDL	0.001		0	NR	NR	NR	NR	0
<b><i>Local Lists of Registered Storage Tanks</i></b>								
SWEEPS UST	0.250		0	0	NR	NR	NR	0
HIST UST	0.250		0	0	NR	NR	NR	0
CA FID UST	0.250		0	0	NR	NR	NR	0
CERS TANKS	0.250		0	0	NR	NR	NR	0
<b><i>Local Land Records</i></b>								
LIENS	0.001		0	NR	NR	NR	NR	0

## MAP FINDINGS SUMMARY

Database	Search Distance (Miles)	Target Property	< 1/8	1/8 - 1/4	1/4 - 1/2	1/2 - 1	> 1	Total Plotted
LIENS 2	0.001		0	NR	NR	NR	NR	0
DEED	0.500		0	0	0	NR	NR	0
<b>Records of Emergency Release Reports</b>								
HMIRS	0.001		0	NR	NR	NR	NR	0
CHMIRS	0.001		0	NR	NR	NR	NR	0
LDS	0.001		0	NR	NR	NR	NR	0
MCS	0.001		0	NR	NR	NR	NR	0
SPILLS 90	0.001		0	NR	NR	NR	NR	0
<b>Other Ascertainable Records</b>								
RCRA NonGen / NLR	0.250		1	1	NR	NR	NR	2
FUDS	1.000		0	0	0	0	NR	0
DOD	1.000		0	0	0	0	NR	0
SCRD DRYCLEANERS	0.500		0	0	0	NR	NR	0
US FIN ASSUR	0.001		0	NR	NR	NR	NR	0
EPA WATCH LIST	0.001		0	NR	NR	NR	NR	0
2020 COR ACTION	0.250		0	0	NR	NR	NR	0
TSCA	0.001		0	NR	NR	NR	NR	0
TRIS	0.001		0	NR	NR	NR	NR	0
SSTS	0.001		0	NR	NR	NR	NR	0
ROD	1.000		0	0	0	0	NR	0
RMP	0.001		0	NR	NR	NR	NR	0
RAATS	0.001		0	NR	NR	NR	NR	0
PRP	0.001		0	NR	NR	NR	NR	0
PADS	0.001		0	NR	NR	NR	NR	0
ICIS	0.001		0	NR	NR	NR	NR	0
FTTS	0.001		0	NR	NR	NR	NR	0
MLTS	0.001		0	NR	NR	NR	NR	0
COAL ASH DOE	0.001		0	NR	NR	NR	NR	0
COAL ASH EPA	0.500		0	0	0	NR	NR	0
PCB TRANSFORMER	0.001		0	NR	NR	NR	NR	0
RADINFO	0.001		0	NR	NR	NR	NR	0
HIST FTTS	0.001		0	NR	NR	NR	NR	0
DOT OPS	0.001		0	NR	NR	NR	NR	0
CONSENT	1.000		0	0	0	0	NR	0
INDIAN RESERV	1.000		0	0	0	0	NR	0
FUSRAP	1.000		0	0	0	0	NR	0
UMTRA	0.500		0	0	0	NR	NR	0
LEAD SMELTERS	0.001		0	NR	NR	NR	NR	0
US AIRS	0.001		0	NR	NR	NR	NR	0
US MINES	0.250		0	0	NR	NR	NR	0
MINES MRDS	0.250		0	0	NR	NR	NR	0
ABANDONED MINES	0.250		0	0	NR	NR	NR	0
FINDS	0.001		0	NR	NR	NR	NR	0
UXO	1.000		0	0	0	0	NR	0
DOCKET HWC	0.001		0	NR	NR	NR	NR	0
ECHO	0.001		0	NR	NR	NR	NR	0
FUELS PROGRAM	0.250		0	0	NR	NR	NR	0
PFAS NPL	0.250		0	0	NR	NR	NR	0
PFAS FEDERAL SITES	0.250		0	0	NR	NR	NR	0

## MAP FINDINGS SUMMARY

Database	Search Distance (Miles)	Target Property	< 1/8	1/8 - 1/4	1/4 - 1/2	1/2 - 1	> 1	Total Plotted
PFAS TRIS	0.250		0	0	NR	NR	NR	0
PFAS TSCA	0.250		0	0	NR	NR	NR	0
PFAS RCRA MANIFEST	0.250		0	0	NR	NR	NR	0
PFAS ATSDR	0.250		0	0	NR	NR	NR	0
PFAS WQP	0.250		0	0	NR	NR	NR	0
PFAS NPDES	0.250		0	0	NR	NR	NR	0
PFAS ECHO	0.250		0	0	NR	NR	NR	0
PFAS ECHO FIRE TRAINING	0.250		0	0	NR	NR	NR	0
PFAS PART 139 AIRPORT	0.250		0	0	NR	NR	NR	0
AQUEOUS FOAM NRC	0.250		0	0	NR	NR	NR	0
BIOSOLIDS	0.001		0	NR	NR	NR	NR	0
PFAS	0.250		0	0	NR	NR	NR	0
AQUEOUS FOAM	0.250		0	0	NR	NR	NR	0
CA BOND EXP. PLAN	1.000		0	0	0	0	NR	0
CHROME PLATING	0.500		0	0	0	NR	NR	0
Cortese	0.500		0	0	0	NR	NR	0
CUPA Listings	0.250		0	0	NR	NR	NR	0
DRYCLEANERS	0.250		0	0	NR	NR	NR	0
EMI	0.001		0	NR	NR	NR	NR	0
ENF	0.001		0	NR	NR	NR	NR	0
Financial Assurance	0.001		0	NR	NR	NR	NR	0
ICE	0.001		0	NR	NR	NR	NR	0
HIST CORTESE	0.500		0	0	0	NR	NR	0
HWP	1.000		0	0	0	0	NR	0
HWT	0.250		0	0	NR	NR	NR	0
HWTS	0.001		0	NR	NR	NR	NR	0
HAZNET	0.001		0	NR	NR	NR	NR	0
MINES	0.250		0	0	NR	NR	NR	0
MWMP	0.250		0	0	NR	NR	NR	0
NPDES	0.001		0	NR	NR	NR	NR	0
PEST LIC	0.001		0	NR	NR	NR	NR	0
PROC	0.500		0	0	0	NR	NR	0
Notify 65	1.000		0	0	0	0	NR	0
HAZMAT	0.250		0	0	NR	NR	NR	0
UIC	0.001		0	NR	NR	NR	NR	0
UIC GEO	0.001		0	NR	NR	NR	NR	0
WASTEWATER PITS	0.500		0	0	0	NR	NR	0
WDS	0.001		0	NR	NR	NR	NR	0
WIP	0.250		0	0	NR	NR	NR	0
MILITARY PRIV SITES	0.001		0	NR	NR	NR	NR	0
PROJECT	0.001		0	NR	NR	NR	NR	0
WDR	0.001		0	NR	NR	NR	NR	0
CIWQS	0.001		0	NR	NR	NR	NR	0
CERS	0.001		0	NR	NR	NR	NR	0
NON-CASE INFO	0.001		0	NR	NR	NR	NR	0
OTHER OIL GAS	0.001		0	NR	NR	NR	NR	0
PROD WATER PONDS	0.001		0	NR	NR	NR	NR	0
SAMPLING POINT	0.001		0	NR	NR	NR	NR	0
WELL STIM PROJ	0.001		0	NR	NR	NR	NR	0

### EDR HIGH RISK HISTORICAL RECORDS

#### ***EDR Exclusive Records***

EDR MGP	1.000		0	0	0	0	NR	0
---------	-------	--	---	---	---	---	----	---

## MAP FINDINGS SUMMARY

Database	Search Distance (Miles)	Target Property	< 1/8	1/8 - 1/4	1/4 - 1/2	1/2 - 1	> 1	Total Plotted
EDR Hist Auto	0.125		0	NR	NR	NR	NR	0
EDR Hist Cleaner	0.125		0	NR	NR	NR	NR	0
<b><u>EDR RECOVERED GOVERNMENT ARCHIVES</u></b>								
<b><i>Exclusive Recovered Govt. Archives</i></b>								
RGA LF	0.001		0	NR	NR	NR	NR	0
RGA LUST	0.001		0	NR	NR	NR	NR	0
- Totals --		0	1	1	0	0	0	2

**NOTES:**

TP = Target Property

NR = Not Requested at this Search Distance

Sites may be listed in more than one database

MAP FINDINGS

Map ID Direction Distance Elevation	Site	Database(s)	EDR ID Number EPA ID Number
--	------	-------------	--------------------------------

1 ESE < 1/8 0.102 mi. 539 ft.	<b>ANTONIO PATINO AND ROCIO AMARAL</b> 11020 FRANCISCO PL RIVERSIDE, CA 92505  <a href="#">Click here for full text details</a>	RCRA NonGen / NLR	1026798638 CAC003110428
---	---	-------------------	----------------------------

Relative:  
Lower  
RCRA NonGen / NLR  
EPA Id CAC003110428

2 NNE 1/8-1/4 0.146 mi. 772 ft.	<b>LOMA VISTA MIDDLE SCHOOL</b> 11050 ARLINGTON AVENUE RIVERSIDE, CA 92505  <a href="#">Click here for full text details</a>	RCRA NonGen / NLR	1026474796 CAC003080511
---	--	-------------------	----------------------------

Relative:  
Lower  
RCRA NonGen / NLR  
EPA Id CAC003080511

# GOVERNMENT RECORDS SEARCHED / DATA CURRENCY TRACKING

St	Acronym	Full Name	Government Agency	Gov. Date	Arvl. Date	Active Date
CA	AQUEOUS FOAM	Former Fire Training Facility Assessments Listing	State Water Resources Control Board	09/05/2023	09/06/2023	11/28/2023
CA	AST	Aboveground Petroleum Storage Tank Facilities	California Environmental Protection Agency	07/06/2016	07/12/2016	09/19/2016
CA	BROWNFIELDS	Considered Brownfields Sites Listing	State Water Resources Control Board	09/19/2023	09/20/2023	12/08/2023
CA	CA BOND EXP. PLAN	Bond Expenditure Plan	Department of Health Services	01/01/1989	07/27/1994	08/02/1994
CA	CA FID UST	Facility Inventory Database	California Environmental Protection Agency	10/31/1994	09/05/1995	09/29/1995
CA	CDL	Clandestine Drug Labs	Department of Toxic Substances Control	12/31/2021	09/28/2023	12/16/2023
CA	CERS	CalEPA Regulated Site Portal Data	California Environmental Protection Agency	07/17/2023	07/18/2023	10/06/2023
CA	CERS HAZ WASTE	California Environmental Reporting System Hazardous Waste	California Environmental Protection Agency	07/17/2023	07/18/2023	10/06/2023
CA	CERS TANKS	California Environmental Reporting System (CERS) Tanks	Office of Emergency Services	06/01/2023	07/18/2023	10/05/2023
CA	CHMIRS	California Hazardous Material Incident Report System	State Water Resources Control Board	09/05/2023	09/06/2023	11/27/2023
CA	CHROME PLATING	Chrome Plating Facilities Listing	State Water Resources Control Board	08/28/2023	08/29/2023	11/13/2023
CA	CIWQS	California Integrated Water Quality System	CAL EPA/Office of Emergency Information	09/19/2023	09/20/2023	12/08/2023
CA	CORTESE	"Cortese" Hazardous Waste & Substances Sites List	State Water Resources Control Board	09/05/2023	09/06/2023	11/28/2023
CA	CPS-SLIC	Statewide SLIC Cases (GEOTRACKER)	State Water Resources Control Board	03/31/2023	05/08/2023	07/13/2023
CA	CUPA LIVERMORE-PLEASANTON	CUPA Facility Listing	Livermore-Pleasanton Fire Department	08/28/2023	08/29/2023	11/13/2023
CA	DEED	Deed Restriction Listing	DTSC and SWRCB	08/28/2023	08/29/2023	11/13/2023
CA	DRYCLEAN AMADOR	Amador Air District Drycleaner Facility Listing	Amador Air Quality Management District	04/26/2023	04/27/2023	07/13/2023
CA	DRYCLEAN AVAQMD	Antelope Valley Air Quality Management District Drycleaner L	Antelope Valley Air Quality Management District	08/22/2023	08/24/2023	11/07/2023
CA	DRYCLEAN BAY AREA DIST	Bay Area Air Quality Management District Drycleaner Facility	Bay Area Air Quality Management District	02/20/2019	05/30/2019	05/01/2023
CA	DRYCLEAN BUTTE CO DIST	Butte County Air Quality Management District Drycleaner Faci	Butte County Air Quality Management District	12/31/2018	04/23/2019	05/01/2023
CA	DRYCLEAN CALAVERAS CO DIST	Calaveras County Environmental Management Agency Drycleaner	Calaveras County Environmental Management Agency	06/17/2019	06/19/2019	05/01/2023
CA	DRYCLEAN EAST KERN DIST	Eastern Kern Air Pollution Control District Drycleaner	Eastern Kern Air Pollution Control District	01/12/2023	04/26/2023	07/14/2023
CA	DRYCLEAN FEATHER RIVER DIST	Feather River Air Quality Management District Drycleaner Fac	Feather River Air Quality Management District	03/08/2023	03/09/2023	06/05/2023
CA	DRYCLEAN GLENN CO DIST	Glenn County Air Pollution Control District Drycleaner Faci	Glenn County Air Pollution Control District	05/02/2023	05/03/2023	07/25/2023
CA	DRYCLEAN GRANT	Grant Recipients List	California Air Resources Board	12/31/2020	02/04/2021	05/01/2023
CA	DRYCLEAN IMPERIAL CO DIST	Imperial County Air Pollution Control District Drycleaner Fa	Imperial County Air Pollution Control District	04/25/2023	04/26/2023	07/14/2023
CA	DRYCLEAN LAKE CO DIST	Lake County Air Quality Management District Drycleaner Faci	Lake County Air Quality Management District	04/29/2019	05/07/2019	05/01/2023
CA	DRYCLEAN MENDO CO DIST	Mendocino County Air Quality Management District Drycleaner	Mendocino County Air Quality Management Distr	04/27/2023	04/28/2023	07/14/2023
CA	DRYCLEAN MOJAVE DESERT DIST	Mojave Desert Air Quality Management District Drycleaner Fac	Mojave Desert Air Quality Management District	04/26/2023	04/27/2023	07/14/2023
CA	DRYCLEAN MONTEREY BAY DIST	Monterey Bay Air Quality Management District Drycleaner Faci	Monterey Bay Air Quality Management District	04/25/2023	04/26/2023	07/14/2023
CA	DRYCLEAN NO COAST UNIFIED DIST	North Coast Unified Air Quality Management District Dryclean	North Coast Unified Air Quality Management Di	11/30/2016	04/19/2019	05/01/2023
CA	DRYCLEAN NO SIERRA DIST	Northern Sierra Air Quality Management District Drycleaner F	Northern Sierra Air Quality Management Distri	05/07/2019	05/07/2019	05/01/2023
CA	DRYCLEAN NO SONOMA CO DIST	Northern Sonoma County Air Pollution Control District	Santa Barbara County Air Pollution Control Di	04/17/2019	04/17/2019	05/01/2023
CA	DRYCLEAN PLACER CO DIST	Placer County Air Quality Management District Drycleaner Fac	Placer County Air Pollution Management District	05/15/2023	05/17/2023	08/14/2023
CA	DRYCLEAN SACRAMENTO METO	Sacramento Metropolitan Air Quality Management District Drycl	Sacramento Metropolitan Air Quality Managemen	08/15/2023	08/17/2023	10/31/2023
CA	DRYCLEAN SAN DIEGO CO DIST	San Diego County Air Pollution Control District Drycleaner F	San Diego County Air Pollution Control Distri	08/08/2023	08/09/2023	10/26/2023
CA	DRYCLEAN SAN JOAQUIN VAL DIST	San Joaquin Valley Air Pollution Control District D	San Joaquin Valley Air Pollution Control Dist	05/24/2023	05/30/2023	08/21/2023
CA	DRYCLEAN SAN LUIS OB CO DIST	San Luis Obispo County Air Pollution Control District Drycle	San Luis Obispo County Air Pollution Control	07/26/2023	07/27/2023	10/13/2023
CA	DRYCLEAN SANTA BARB CO DIST	Santa Barbara County Air Pollution Control District Dryclean	Santa Barbara County Air Pollution Control Di	02/19/2019	04/17/2019	05/01/2023
CA	DRYCLEAN SHASTA CO DIST	Shasta County Air Quality Management District Drycleaner Lisit	Shasta County Air Quality Management District	04/26/2023	04/27/2023	07/14/2023
CA	DRYCLEAN SOUTH COAST	South Coast Air Quality Management District Drycleaner Lisit	South Coast Air Quality Management District	08/18/2023	08/18/2023	11/01/2023
CA	DRYCLEAN TEHAMA CO DIST	Tehama County Air Pollution Control District Drycleaner Faci	Tehama County Air Pollution Control District	04/24/2019	04/24/2019	05/01/2023
CA	DRYCLEAN VENTURA CO DIST	Drycleaner Facility Listing	Ventura County Air Pollution Control District	04/16/2019	04/17/2019	05/01/2023
CA	DRYCLEAN YOLO-SOLANO DIST	Yolo-Solano Air Quality Management District Drycleaner Faci	Yolo-Solano Air Quality Management District	04/25/2023	04/27/2023	07/14/2023
CA	DRYCLEANERS	Cleaner Facilities	Department of Toxic Substance Control	08/31/2023	09/08/2023	11/27/2023
CA	EMI	Emissions Inventory Data	California Air Resources Board	12/31/2021	06/09/2023	08/30/2023
CA	ENF	Enforcement Action Listing	State Water Resources Control Board	07/17/2023	07/18/2023	10/05/2023

# GOVERNMENT RECORDS SEARCHED / DATA CURRENCY TRACKING

St	Acronym	Full Name	Government Agency	Gov. Date	Arvl. Date	Active Date
CA	ENVIROSTOR	EnviroStor Database	Department of Toxic Substances Control	07/24/2023	07/25/2023	10/11/2023
CA	Financial Assurance 1	Financial Assurance Information Listing	Department of Toxic Substances Control	09/13/2023	09/14/2023	09/21/2023
CA	Financial Assurance 2	Financial Assurance Information Listing	California Integrated Waste Management Board	08/03/2023	08/16/2023	11/01/2023
CA	HAULERS	Registered Waste Tire Haulers Listing	Integrated Waste Management Board	11/16/2022	11/22/2022	02/13/2023
CA	HAZNET	Facility and Manifest Data	California Environmental Protection Agency	12/31/2021	07/05/2022	09/19/2022
CA	HIST CAL-SITES	Calsites Database	Department of Toxic Substances Control	08/08/2005	08/03/2006	08/24/2006
CA	HIST CORTESE	Hazardous Waste & Substance Site List	Department of Toxic Substances Control	04/01/2001	01/22/2009	04/08/2009
CA	HIST UST	Hazardous Substance Storage Container Database	State Water Resources Control Board	10/15/1990	01/25/1991	02/12/1991
CA	HWP	EnviroStor Permitted Facilities Listing	Department of Toxic Substances Control	08/14/2023	08/14/2023	10/31/2023
CA	HWT	Registered Hazardous Waste Transporter Database	Department of Toxic Substances Control	06/29/2023	06/29/2023	09/19/2023
CA	HWTS	Hazardous Waste Tracking System	Department of Toxic Substances Control	08/04/2023	08/09/2023	10/26/2023
CA	ICE	Inspection, Compliance and Enforcement	Department of Toxic Substances Control	08/14/2023	08/14/2023	10/31/2023
CA	LDS	Land Disposal Sites Listing (GEOTRACKER)	State Water Quality Control Board	09/05/2023	09/06/2023	11/22/2023
CA	LIENS	Environmental Liens Listing	Department of Toxic Substances Control	08/22/2023	08/24/2023	11/07/2023
CA	LUST	Leaking Underground Fuel Tank Report (GEOTRACKER)	State Water Resources Control Board	09/05/2023	09/06/2023	11/22/2023
CA	LUST REG 1	Active Toxic Site Investigation	State Water Resources Control Board	02/01/2001	02/28/2001	03/29/2001
CA	LUST REG 2	Fuel Leak List	California Regional Water Quality Control Board	09/30/2004	10/20/2004	11/19/2004
CA	LUST REG 3	Leaking Underground Storage Tank Database	California Regional Water Quality Control Board	05/19/2003	05/19/2003	06/02/2004
CA	LUST REG 4	Underground Storage Tank Leak List	California Regional Water Quality Control Board	09/07/2004	09/07/2004	10/12/2004
CA	LUST REG 5	Leaking Underground Storage Tank Database	California Regional Water Quality Control Board	07/01/2008	07/22/2008	07/31/2008
CA	LUST REG 6L	Leaking Underground Storage Tank Case Listing	California Regional Water Quality Control Board	09/09/2003	09/10/2003	10/07/2003
CA	LUST REG 6V	Leaking Underground Storage Tank Case Listing	California Regional Water Quality Control Board	06/07/2005	06/07/2005	06/29/2005
CA	LUST REG 7	Leaking Underground Storage Tank Case Listing	California Regional Water Quality Control Board	02/26/2004	02/26/2004	03/24/2004
CA	LUST REG 8	Leaking Underground Storage Tanks	California Regional Water Quality Control Board	02/14/2005	02/15/2005	03/28/2005
CA	LUST REG 9	Leaking Underground Storage Tank Report	California Regional Water Quality Control Board	03/01/2001	04/23/2001	05/21/2001
CA	MCS	Military Cleanup Sites Listing (GEOTRACKER)	State Water Resources Control Board	09/05/2023	09/06/2023	11/22/2023
CA	MILITARY PRIV SITES	Military Privatized Sites (GEOTRACKER)	State Water Resources Control Board	09/05/2023	09/06/2023	11/27/2023
CA	MILITARY UST SITES	Military UST Sites (GEOTRACKER)	State Water Resources Control Board	09/05/2023	09/06/2023	11/27/2023
CA	MINES	Mines Site Location Listing	Department of Conservation	09/05/2023	09/06/2023	11/27/2023
CA	MWMP	Medical Waste Management Program Listing	Department of Public Health	08/08/2023	08/29/2023	11/13/2023
CA	NON-CASE INFO	Non-Case Information Sites (GEOTRACKER)	State Water Resources Control Board	09/05/2023	09/06/2023	11/27/2023
CA	NOTIFY 65	Proposition 65 Records	State Water Resources Control Board	09/07/2023	09/08/2023	11/28/2023
CA	NPDES	NPDES Permits Listing	State Water Resources Control Board	08/07/2023	08/08/2023	10/26/2023
CA	OTHER OIL GAS	Other Oil & Gas Projects Sites (GEOTRACKER)	State Water Resources Control Board	09/05/2023	09/06/2023	11/27/2023
CA	PEST LIC	Pesticide Regulation Licenses Listing	Department of Pesticide Regulation	08/28/2023	08/29/2023	11/13/2023
CA	PFAS	PFAS Contamination Site Location Listing	State Water Resources Control Board	09/05/2023	09/06/2023	11/27/2023
CA	PROC	Certified Processors Database	Department of Conservation	09/05/2023	09/06/2023	11/27/2023
CA	PROD WATER PONDS	Produced Water Ponds Sites (GEOTRACKER)	State Water Resources Control Board	09/05/2023	09/06/2023	11/27/2023
CA	PROJECT	Project Sites (GEOTRACKER)	State Water Resources Control Board	09/05/2023	09/06/2023	11/27/2023
CA	RESPONSE	State Response Sites	Department of Toxic Substances Control	07/24/2023	07/25/2023	10/11/2023
CA	RGA LF	Recovered Government Archive Solid Waste Facilities List	Department of Resources Recycling and Recover	07/01/2013	07/01/2013	01/13/2014
CA	RGA LUST	Recovered Government Archive Leaking Underground Storage Tan	State Water Resources Control Board	07/01/2013	07/01/2013	12/30/2013
CA	SAMPLING POINT	Sampling Point ? Public Sites (GEOTRACKER)	State Water Resources Control Board	09/05/2023	09/06/2023	11/27/2023
CA	SAN FRANCISCO AST	Aboveground Storage Tank Site Listing	San Francisco County Department of Public Hea	08/04/2023	08/08/2023	10/25/2023
CA	SAN JOSE HAZMAT	Hazardous Material Facilities	City of San Jose Fire Department	11/03/2020	11/05/2020	01/26/2021
CA	SANTA CRUZ CO SITE MITI	Site Mitigation Listing	Santa Cruz Environmental Health Services	12/03/2018	06/23/2023	07/13/2023
CA	SCH	School Property Evaluation Program	Department of Toxic Substances Control	07/24/2023	07/25/2023	10/11/2023

# GOVERNMENT RECORDS SEARCHED / DATA CURRENCY TRACKING

St	Acronym	Full Name	Government Agency	Gov. Date	Arvl. Date	Active Date
CA	SLIC REG 1	Active Toxic Site Investigations	California Regional Water Quality Control Board	04/03/2003	04/07/2003	04/25/2003
CA	SLIC REG 2	Spills, Leaks, Investigation & Cleanup Cost Recovery Listing	Regional Water Quality Control Board San Fran	09/30/2004	10/20/2004	11/19/2004
CA	SLIC REG 3	Spills, Leaks, Investigation & Cleanup Cost Recovery Listing	California Regional Water Quality Control Board	05/18/2006	05/18/2006	06/15/2006
CA	SLIC REG 4	Spills, Leaks, Investigation & Cleanup Cost Recovery Listing	Region Water Quality Control Board Los Angele	11/17/2004	11/18/2004	01/04/2005
CA	SLIC REG 5	Spills, Leaks, Investigation & Cleanup Cost Recovery Listing	Regional Water Quality Control Board Central	04/01/2005	04/05/2005	04/21/2005
CA	SLIC REG 6L	SLIC Sites	California Regional Water Quality Control Board	09/07/2004	09/07/2004	10/12/2004
CA	SLIC REG 6V	Spills, Leaks, Investigation & Cleanup Cost Recovery Listing	Regional Water Quality Control Board, Victorv	05/24/2005	05/25/2005	06/16/2005
CA	SLIC REG 7	SLIC List	California Regional Quality Control Board, Co	11/24/2004	11/29/2004	01/04/2005
CA	SLIC REG 8	Spills, Leaks, Investigation & Cleanup Cost Recovery Listing	California Region Water Quality Control Board	04/03/2008	04/03/2008	04/14/2008
CA	SLIC REG 9	Spills, Leaks, Investigation & Cleanup Cost Recovery Listing	California Regional Water Quality Control Board	09/10/2007	09/11/2007	09/28/2007
CA	SPILLS 90	SPILLS90 data from FirstSearch	FirstSearch	06/06/2012	01/03/2013	02/22/2013
CA	SWEEPS UST	SWEEPS UST Listing	State Water Resources Control Board	06/01/1994	07/07/2005	08/11/2005
CA	SWF/LF (SWIS)	Solid Waste Information System	Department of Resources Recycling and Recover	08/07/2023	08/08/2023	10/26/2023
CA	SWRCY	Recycler Database	Department of Conservation	09/05/2023	09/06/2023	11/28/2023
CA	TOXIC PITS	Toxic Pits Cleanup Act Sites	State Water Resources Control Board	07/01/1995	08/30/1995	09/26/1995
CA	UIC	UIC Listing	Deaprtment of Conservation	09/05/2023	09/06/2023	11/28/2023
CA	UIC GEO	Underground Injection Control Sites (GEOTRACKER)	State Water Resource Control Board	09/05/2023	09/06/2023	11/27/2023
CA	UST	Active UST Facilities	SWRCB	09/05/2023	09/06/2023	11/28/2023
CA	UST CLOSURE	Proposed Closure of Underground Storage Tank (UST) Cases	State Water Resources Control Board	08/10/2023	09/06/2023	11/28/2023
CA	VCP	Voluntary Cleanup Program Properties	Department of Toxic Substances Control	07/24/2023	07/25/2023	10/11/2023
CA	WASTEWATER PITS	Oil Wastewater Pits Listing	RWQCB, Central Valley Region	02/11/2021	07/01/2021	09/29/2021
CA	WDR	Waste Discharge Requirements Listing	State Water Resources Control Board	09/05/2023	09/06/2023	11/28/2023
CA	WDS	Waste Discharge System	State Water Resources Control Board	06/19/2007	06/20/2007	06/29/2007
CA	WELL STIM PROJ	Well Stimulation Project (GEOTRACKER)	State Water Resources Control Board	09/05/2023	09/06/2023	11/27/2023
CA	WIP	Well Investigation Program Case List	Los Angeles Water Quality Control Board	07/03/2009	07/21/2009	08/03/2009
CA	WMUDS/SWAT	Waste Management Unit Database	State Water Resources Control Board	04/01/2000	04/10/2000	05/10/2000
US	2020 COR ACTION	2020 Corrective Action Program List	Environmental Protection Agency	09/30/2017	05/08/2018	07/20/2018
US	ABANDONED MINES	Abandoned Mines	Department of Interior	11/28/2023	11/29/2023	12/11/2023
US	AQUEOUS FOAM NRC	Aqueous Foam Related Incidents Listing	Environmental Protection Agency	07/05/2023	07/06/2023	09/25/2023
US	BIOIDS	ICIS-NPDES Biosolids Facility Data	Environmental Protection Agency	07/16/2023	07/18/2023	08/28/2023
US	BRS	Biennial Reporting System	EPA/NTIS	12/31/2021	03/09/2023	03/20/2023
US	COAL ASH DOE	Steam-Electric Plant Operation Data	Department of Energy	12/31/2021	04/14/2023	07/10/2023
US	COAL ASH EPA	Coal Combustion Residues Surface Impoundments List	Environmental Protection Agency	01/12/2017	03/05/2019	11/11/2019
US	CONSENT	Superfund (CERCLA) Consent Decrees	Department of Justice, Consent Decree Library	06/30/2023	07/19/2023	10/10/2023
US	CORRACTS	Corrective Action Report	EPA	12/04/2023	12/06/2023	12/12/2023
US	DEBRIS REGION 9	Torres Martinez Reservation Illegal Dump Site Locations	EPA, Region 9	01/12/2009	05/07/2009	09/21/2009
US	DOCKET HWC	Hazardous Waste Compliance Docket Listing	Environmental Protection Agency	05/06/2021	05/21/2021	08/11/2021
US	DOD	Department of Defense Sites	USGS	06/07/2021	07/13/2021	03/09/2022
US	DOT OPS	Incident and Accident Data	Department of Transportation, Office of Pipeli	01/02/2020	01/28/2020	04/17/2020
US	Delisted NPL	National Priority List Deletions	EPA	09/19/2023	10/03/2023	10/19/2023
US	ECHO	Enforcement & Compliance History Information	Environmental Protection Agency	06/24/2023	06/29/2023	09/25/2023
US	EDR Hist Auto	EDR Exclusive Historical Auto Stations	EDR, Inc.	08/30/2013	03/21/2014	06/17/2014
US	EDR Hist Cleaner	EDR Exclusive Historical Cleaners	EDR, Inc.	09/18/2023	09/20/2023	12/11/2023
US	EDR MGP	EDR Proprietary Manufactured Gas Plants	EDR, Inc.	09/25/2023	09/26/2023	12/12/2023
US	EPA WATCH LIST	EPA WATCH LIST	Environmental Protection Agency			
US	ERNS	Emergency Response Notification System	Environmental Protection Agency			
US	FEDERAL FACILITY	Federal Facility Site Information listing	National Response Center, United States Coast			

# GOVERNMENT RECORDS SEARCHED / DATA CURRENCY TRACKING

St	Acronym	Full Name	Government Agency	Gov. Date	Arvl. Date	Active Date
US	FEDLAND	Federal and Indian Lands	U.S. Geological Survey	04/02/2018	04/11/2018	11/06/2019
US	FEMA UST	Underground Storage Tank Listing	FEMA	03/08/2023	03/09/2023	05/30/2023
US	FINDS	Facility Index System/Facility Registry System	EPA	11/03/2023	11/08/2023	11/20/2023
US	FTTS	FIFRA/ TSCA Tracking System - FIFRA (Federal Insecticide, Fu	EPA/Office of Prevention, Pesticides and Toxi	04/09/2009	04/16/2009	05/11/2009
US	FTTS INSP	FIFRA/ TSCA Tracking System - FIFRA (Federal Insecticide, Fu	EPA	04/09/2009	04/16/2009	05/11/2009
US	FUDS	Formerly Used Defense Sites	U.S. Army Corps of Engineers	08/07/2023	08/15/2023	10/10/2023
US	FUELS PROGRAM	EPA Fuels Program Registered Listing	EPA	08/14/2023	08/15/2023	10/19/2023
US	FUSRAP	Formerly Utilized Sites Remedial Action Program	Department of Energy	03/03/2023	03/03/2023	06/09/2023
US	HIST FTTS	FIFRA/TSCA Tracking System Administrative Case Listing	Environmental Protection Agency	10/19/2006	03/01/2007	04/10/2007
US	HIST FTTS INSP	FIFRA/TSCA Tracking System Inspection & Enforcement Case Lis	Environmental Protection Agency	09/18/2023	03/01/2007	03/01/2007
US	HMIRS	Hazardous Materials Information Reporting System	U.S. Department of Transportation	11/18/2016	11/23/2016	01/14/2023
US	ICIS	Integrated Compliance Information System	Environmental Protection Agency	11/18/2016	11/23/2016	02/10/2017
US	IHS OPEN DUMPS	Open Dumps on Indian Land	Department of Health & Human Services, Indian	04/01/2014	08/06/2014	01/29/2015
US	INDIAN LUST R1	Leaking Underground Storage Tanks on Indian Land	EPA Region 1	04/20/2023	05/09/2023	07/14/2023
US	INDIAN LUST R10	Leaking Underground Storage Tanks on Indian Land	EPA Region 10	04/20/2023	05/09/2023	07/14/2023
US	INDIAN LUST R4	Leaking Underground Storage Tanks on Indian Land	EPA Region 4	04/20/2023	05/09/2023	07/14/2023
US	INDIAN LUST R5	Leaking Underground Storage Tanks on Indian Land	EPA, Region 5	04/14/2023	05/09/2023	07/14/2023
US	INDIAN LUST R6	Leaking Underground Storage Tanks on Indian Land	EPA Region 6	04/26/2023	05/09/2023	07/14/2023
US	INDIAN LUST R7	Leaking Underground Storage Tanks on Indian Land	EPA Region 7	04/25/2023	05/09/2023	07/14/2023
US	INDIAN LUST R8	Leaking Underground Storage Tanks on Indian Land	EPA Region 8	04/19/2023	05/09/2023	07/14/2023
US	INDIAN LUST R9	Leaking Underground Storage Tanks on Indian Land	Environmental Protection Agency	04/19/2023	05/09/2023	07/14/2023
US	INDIAN ODI	Report on the Status of Open Dumps on Indian Lands	Environmental Protection Agency	12/31/1998	12/03/2007	01/24/2008
US	INDIAN RESERV	Indian Reservations	USGS	12/31/2014	07/14/2015	01/10/2017
US	INDIAN UST R1	Underground Storage Tanks on Indian Land	EPA, Region 1	04/20/2023	05/09/2023	07/14/2023
US	INDIAN UST R10	Underground Storage Tanks on Indian Land	EPA Region 10	04/20/2023	05/09/2023	07/14/2023
US	INDIAN UST R4	Underground Storage Tanks on Indian Land	EPA Region 4	04/20/2023	05/09/2023	07/14/2023
US	INDIAN UST R5	Underground Storage Tanks on Indian Land	EPA Region 5	04/14/2023	05/09/2023	07/14/2023
US	INDIAN UST R6	Underground Storage Tanks on Indian Land	EPA Region 6	04/26/2023	05/09/2023	07/14/2023
US	INDIAN UST R7	Underground Storage Tanks on Indian Land	EPA Region 7	04/25/2023	05/09/2023	07/14/2023
US	INDIAN UST R8	Underground Storage Tanks on Indian Land	EPA Region 8	04/20/2023	05/09/2023	07/14/2023
US	INDIAN UST R9	Underground Storage Tanks on Indian Land	EPA Region 9	04/19/2023	05/09/2023	07/14/2023
US	INDIAN VCP R1	Voluntary Cleanup Priority Listing	EPA, Region 1	07/27/2015	09/29/2015	02/18/2016
US	INDIAN VCP R7	Voluntary Cleanup Priority Listing	EPA, Region 7	03/20/2008	04/22/2008	05/19/2008
US	LEAD SMELTER 1	Lead Smelter Sites	Environmental Protection Agency	09/19/2023	10/03/2023	10/19/2023
US	LEAD SMELTER 2	Lead Smelter Sites	American Journal of Public Health	04/05/2001	10/27/2010	12/02/2010
US	LIENS 2	CERCLA Lien Information	Environmental Protection Agency	09/19/2023	10/03/2023	10/19/2023
US	LUCIS	Land Use Control Information System	Department of the Navy	08/03/2023	08/07/2023	10/10/2023
US	MINES MRDS	Mineral Resources Data System	USGS	08/23/2022	11/22/2022	02/28/2023
US	MINES VIOLATIONS	MSHA Violation Assessment Data	DOL, Mine Safety & Health Admi	07/05/2023	07/05/2023	09/25/2023
US	MLTS	Material Licensing Tracking System	Nuclear Regulatory Commission	07/20/2023	09/01/2023	09/20/2023
US	NPL	National Priority List	EPA	09/19/2023	10/03/2023	10/19/2023
US	NPL LIENS	Federal Superfund Liens	EPA	10/15/1991	02/02/1994	03/30/1994
US	ODI	Open Dump Inventory	Environmental Protection Agency	06/30/1985	08/09/2004	09/17/2004
US	PADS	PCB Activity Database System	EPA	03/20/2023	04/04/2023	06/09/2023
US	PCB TRANSFORMER	PCB Transformer Registration Database	Environmental Protection Agency	09/13/2019	11/06/2019	02/10/2020
US	PCS	Permit Compliance System	EPA, Office of Water	07/14/2011	08/05/2011	09/29/2011
US	PCS ENF	Enforcement data	EPA	12/31/2014	02/05/2015	03/06/2015

# GOVERNMENT RECORDS SEARCHED / DATA CURRENCY TRACKING

St	Acronym	Full Name	Government Agency	Gov. Date	Arvl. Date	Active Date
US	PFAS ATSDR	PFAS Contamination Site Location Listing	Department of Health & Human Services	06/24/2020	03/17/2021	11/09/2022
US	PFAS ECHO	Facilities in Industries that May Be Handling PFAS Listing	Environmental Protection Agency	07/05/2023	07/05/2023	09/25/2023
US	PFAS ECHO FIRE TRAINING	Facilities in Industries that May Be Handling PFAS Listing	Environmental Protection Agency	07/05/2023	07/05/2023	09/25/2023
US	PFAS FEDERAL SITES	Federal Sites PFAS Information	Environmental Protection Agency	07/05/2023	07/05/2023	10/02/2023
US	PFAS NPDES	Clean Water Act Discharge Monitoring Information	Environmental Protection Agency	07/05/2023	07/05/2023	10/02/2023
US	PFAS NPL	Superfund Sites with PFAS Detections Information	Environmental Protection Agency	07/05/2023	07/05/2023	10/02/2023
US	PFAS PART 139 AIRPORT	All Certified Part 139 Airports PFAS Information Listing	Environmental Protection Agency	07/05/2023	07/05/2023	09/25/2023
US	PFAS RCRA MANIFEST	PFAS Transfers Identified in the RCRA Database Listing	Environmental Protection Agency	07/05/2023	07/05/2023	10/02/2023
US	PFAS TRIS	List of PFAS Added to the TRI	Environmental Protection Agency	07/05/2023	07/05/2023	10/02/2023
US	PFAS TSCA	PFAS Manufacture and Imports Information	Environmental Protection Agency	07/05/2023	07/05/2023	10/02/2023
US	PFAS WQP	Ambient Environmental Sampling for PFAS	Environmental Protection Agency	09/23/2023	10/03/2023	10/10/2023
US	PRP	Potentially Responsible Parties	EPA	09/19/2023	10/03/2023	10/19/2023
US	Proposed NPL	Proposed National Priority List Sites	EPA	09/19/2023	10/03/2023	10/19/2023
US	RAATS	RCRA Administrative Action Tracking System	EPA	04/17/1995	07/03/1995	08/07/1995
US	RADINFO	Radiation Information Database	Environmental Protection Agency	07/01/2019	07/01/2019	09/23/2019
US	RCRA NonGen / NLR	RCRA - Non Generators / No Longer Regulated	Environmental Protection Agency	12/04/2023	12/06/2023	12/12/2023
US	RCRA-LOG	RCRA - Large Quantity Generators	Environmental Protection Agency	12/04/2023	12/06/2023	12/12/2023
US	RCRA-SQG	RCRA - Small Quantity Generators	Environmental Protection Agency	12/04/2023	12/06/2023	12/12/2023
US	RCRA-TSDF	RCRA - Treatment, Storage and Disposal	Environmental Protection Agency	12/04/2023	12/06/2023	12/12/2023
US	RCRA-VSQG	RCRA - Very Small Quantity Generators (Formerly Conditionall	Environmental Protection Agency	12/04/2023	12/06/2023	12/12/2023
US	RMP	Risk Management Plans	Environmental Protection Agency	05/09/2023	06/29/2023	09/25/2023
US	ROD	Records Of Decision	EPA	09/19/2023	10/03/2023	10/19/2023
US	SCRD DRYCLEANERS	State Coalition for Remediation of Drycleaners Listing	Environmental Protection Agency	07/30/2021	02/03/2023	02/10/2023
US	SEMS	Superfund Enterprise Management System	EPA	09/19/2023	10/03/2023	10/19/2023
US	SEMS-ARCHIVE	Superfund Enterprise Management System Archive	EPA	09/19/2023	10/03/2023	10/19/2023
US	SSTS	Section 7 Tracking Systems	EPA	07/17/2023	07/18/2023	10/10/2023
US	TRIS	Toxic Chemical Release Inventory System	EPA	12/31/2021	08/18/2023	11/07/2023
US	TSCA	Toxic Substances Control Act	EPA	12/31/2020	06/14/2022	03/24/2023
US	UMTRA	Uranium Mill Tailings Sites	Department of Energy	12/31/2019	11/15/2019	01/28/2020
US	US AIRS (AFS)	Aerometric Information Retrieval System Facility Subsystem (	EPA	10/12/2016	10/26/2016	02/03/2017
US	US AIRS MINOR	Air Facility System Data	EPA	10/12/2016	10/26/2016	02/03/2017
US	US BROWNFIELDS	A Listing of Brownfields Sites	Environmental Protection Agency	08/15/2023	08/30/2023	12/01/2023
US	US CDL	Clandestine Drug Labs	Drug Enforcement Administration	08/21/2023	08/21/2023	11/07/2023
US	US ENG CONTROLS	Engineering Controls Sites List	Environmental Protection Agency	08/21/2023	08/21/2023	11/07/2023
US	US FIN ASSUR	Financial Assurance Information	Environmental Protection Agency	09/18/2023	09/20/2023	12/12/2023
US	US HIST CDL	National Clandestine Laboratory Register	Drug Enforcement Administration	08/21/2023	08/21/2023	11/07/2023
US	US INST CONTROLS	Institutional Controls Sites List	Environmental Protection Agency	08/21/2023	08/21/2023	11/07/2023
US	US MINES	Mines Master Index File	Department of Labor, Mine Safety and Health A	08/01/2023	08/22/2023	11/07/2023
US	US MINES 2	Ferrous and Nonferrous Metal Mines Database Listing	USGS	01/07/2022	02/24/2023	05/17/2023
US	US MINES 3	Active Mines & Mineral Plants Database Listing	USGS	04/14/2011	06/08/2011	09/13/2011
US	UXO	Unexploded Ordnance Sites	Department of Defense	09/06/2023	09/13/2023	12/11/2023

# GOVERNMENT RECORDS SEARCHED / DATA CURRENCY TRACKING

St	Acronym	Full Name	Government Agency	Gov Date	Arvl Date	Active Date
CT	CT MANIFEST	Hazardous Waste Manifest Data	Department of Energy & Environmental Protection	08/07/2023	08/08/2023	10/24/2023
NJ	NJ MANIFEST	Manifest Information	Department of Environmental Protection	12/31/2018	04/10/2019	05/16/2019
NY	NY MANIFEST	Facility and Manifest Data	Department of Environmental Conservation	12/31/2019	11/30/2023	12/01/2023
PA	PA MANIFEST	Manifest Information	Department of Environmental Protection	06/30/2018	07/19/2019	09/10/2019
RI	RI MANIFEST	Manifest information	Department of Environmental Management	12/31/2020	11/30/2021	02/18/2022
WI	WI MANIFEST	Manifest Information	Department of Natural Resources	05/31/2018	06/19/2019	09/03/2019
US	AHA Hospitals	Sensitive Receptor: AHA Hospitals	American Hospital Association, Inc.			
US	Medical Centers	Sensitive Receptor: Medical Centers	Centers for Medicare & Medicaid Services			
US	Nursing Homes	Sensitive Receptor: Nursing Homes	National Institutes of Health			
US	Public Schools	Sensitive Receptor: Public Schools	National Center for Education Statistics			
US	Private Schools	Sensitive Receptor: Private Schools	National Center for Education Statistics			
CA	Daycare Centers	Sensitive Receptor: Licensed Facilities	Department of Social Services			
US	Flood Zones	100-year and 500-year flood zones	Emergency Management Agency (FEMA)			
US	NWI	National Wetlands Inventory	U.S. Fish and Wildlife Service			
CA	State Wetlands	Wetland Inventory	Department of Fish and Wildlife			
US	Topographic Map		U.S. Geological Survey			
US	Oil/Gas Pipelines		Endeavor Business Media			
US	Electric Power Transmission Line Data		Endeavor Business Media			

## STREET AND ADDRESS INFORMATION

© 2015 TomTom North America, Inc. All rights reserved. This material is proprietary and the subject of copyright protection and other intellectual property rights owned by or licensed to Tele Atlas North America, Inc. The use of this material is subject to the terms of a license agreement. You will be held liable for any unauthorized copying or disclosure of this material.

# GEOCHECK<sup>®</sup> - PHYSICAL SETTING SOURCE ADDENDUM

## TARGET PROPERTY ADDRESS

LA SIERRA  
CORNER OF LA SIERRA AND ALHAMBRA  
RIVERSIDE, CA 92505

## TARGET PROPERTY COORDINATES

Latitude (North): 33.94216 - 33° 56' 31.78"  
Longitude (West): 117.501326 - 117° 30' 4.77"  
Universal Tranverse Mercator: Zone 11  
UTM X (Meters): 453671.0  
UTM Y (Meters): 3755661.8  
Elevation: 855 ft. above sea level

## USGS TOPOGRAPHIC MAP

Target Property Map: 50005749 CORONA NORTH, CA  
Version Date: 2022  
  
East Map: 50005834 RIVERSIDE WEST, CA  
Version Date: 2022

EDR's GeoCheck Physical Setting Source Addendum is provided to assist the environmental professional in forming an opinion about the impact of potential contaminant migration.

Assessment of the impact of contaminant migration generally has two principle investigative components:

1. Groundwater flow direction, and
2. Groundwater flow velocity.

Groundwater flow direction may be impacted by surface topography, hydrology, hydrogeology, characteristics of the soil, and nearby wells. Groundwater flow velocity is generally impacted by the nature of the geologic strata.

# GEOCHECK® - PHYSICAL SETTING SOURCE SUMMARY

## GROUNDWATER FLOW DIRECTION INFORMATION

Groundwater flow direction for a particular site is best determined by a qualified environmental professional using site-specific well data. If such data is not reasonably ascertainable, it may be necessary to rely on other sources of information, such as surface topographic information, hydrologic information, hydrogeologic data collected on nearby properties, and regional groundwater flow information (from deep aquifers).

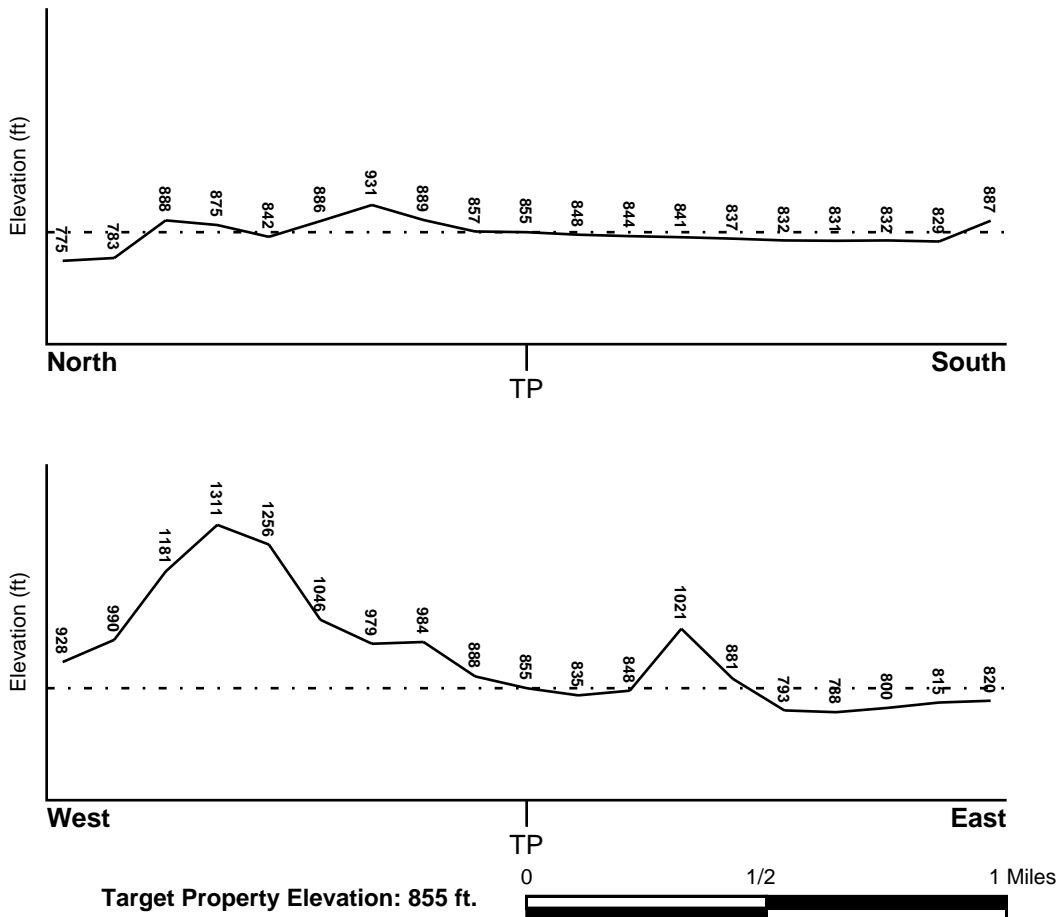
## TOPOGRAPHIC INFORMATION

Surface topography may be indicative of the direction of surficial groundwater flow. This information can be used to assist the environmental professional in forming an opinion about the impact of nearby contaminated properties or, should contamination exist on the target property, what downgradient sites might be impacted.

## TARGET PROPERTY TOPOGRAPHY

General Topographic Gradient: General SE

## SURROUNDING TOPOGRAPHY: ELEVATION PROFILES



Source: Topography has been determined from the USGS 7.5' Digital Elevation Model and should be evaluated on a relative (not an absolute) basis. Relative elevation information between sites of close proximity should be field verified.

# GEOCHECK® - PHYSICAL SETTING SOURCE SUMMARY

## HYDROLOGIC INFORMATION

Surface water can act as a hydrologic barrier to groundwater flow. Such hydrologic information can be used to assist the environmental professional in forming an opinion about the impact of nearby contaminated properties or, should contamination exist on the target property, what downgradient sites might be impacted.

Refer to the Physical Setting Source Map following this summary for hydrologic information (major waterways and bodies of water).

## **FEMA FLOOD ZONE**

<u>Flood Plain Panel at Target Property</u>	<u>FEMA Source Type</u>
06071C9375H	FEMA FIRM Flood data
<u>Additional Panels in search area:</u>	<u>FEMA Source Type</u>
06065C0705G	FEMA FIRM Flood data
06065C0692G	FEMA FIRM Flood data
06065C0715G	FEMA FIRM Flood data

## **NATIONAL WETLAND INVENTORY**

<u>NWI Quad at Target Property</u>	<u>NWI Electronic Data Coverage</u>
CORONA NORTH	YES - refer to the Overview Map and Detail Map

## **HYDROGEOLOGIC INFORMATION**

Hydrogeologic information obtained by installation of wells on a specific site can often be an indicator of groundwater flow direction in the immediate area. Such hydrogeologic information can be used to assist the environmental professional in forming an opinion about the impact of nearby contaminated properties or, should contamination exist on the target property, what downgradient sites might be impacted.

### ***Site-Specific Hydrogeological Data\*:***

Search Radius:	1.25 miles
Status:	Not found

## **AQUIFLOW®**

Search Radius: 1.000 Mile.

EDR has developed the AQUIFLOW Information System to provide data on the general direction of groundwater flow at specific points. EDR has reviewed reports submitted by environmental professionals to regulatory authorities at select sites and has extracted the date of the report, groundwater flow direction as determined hydrogeologically, and the depth to water table.

<u>MAP ID</u>	<u>LOCATION FROM TP</u>	<u>GENERAL DIRECTION GROUNDWATER FLOW</u>
Not Reported		

## **GEOCHECK® - PHYSICAL SETTING SOURCE SUMMARY**

### **GROUNDWATER FLOW VELOCITY INFORMATION**

Groundwater flow velocity information for a particular site is best determined by a qualified environmental professional using site specific geologic and soil strata data. If such data are not reasonably ascertainable, it may be necessary to rely on other sources of information, including geologic age identification, rock stratigraphic unit and soil characteristics data collected on nearby properties and regional soil information. In general, contaminant plumes move more quickly through sandy-gravelly types of soils than silty-clayey types of soils.

### **GEOLOGIC INFORMATION IN GENERAL AREA OF TARGET PROPERTY**

Geologic information can be used by the environmental professional in forming an opinion about the relative speed at which contaminant migration may be occurring.

#### **ROCK STRATIGRAPHIC UNIT**

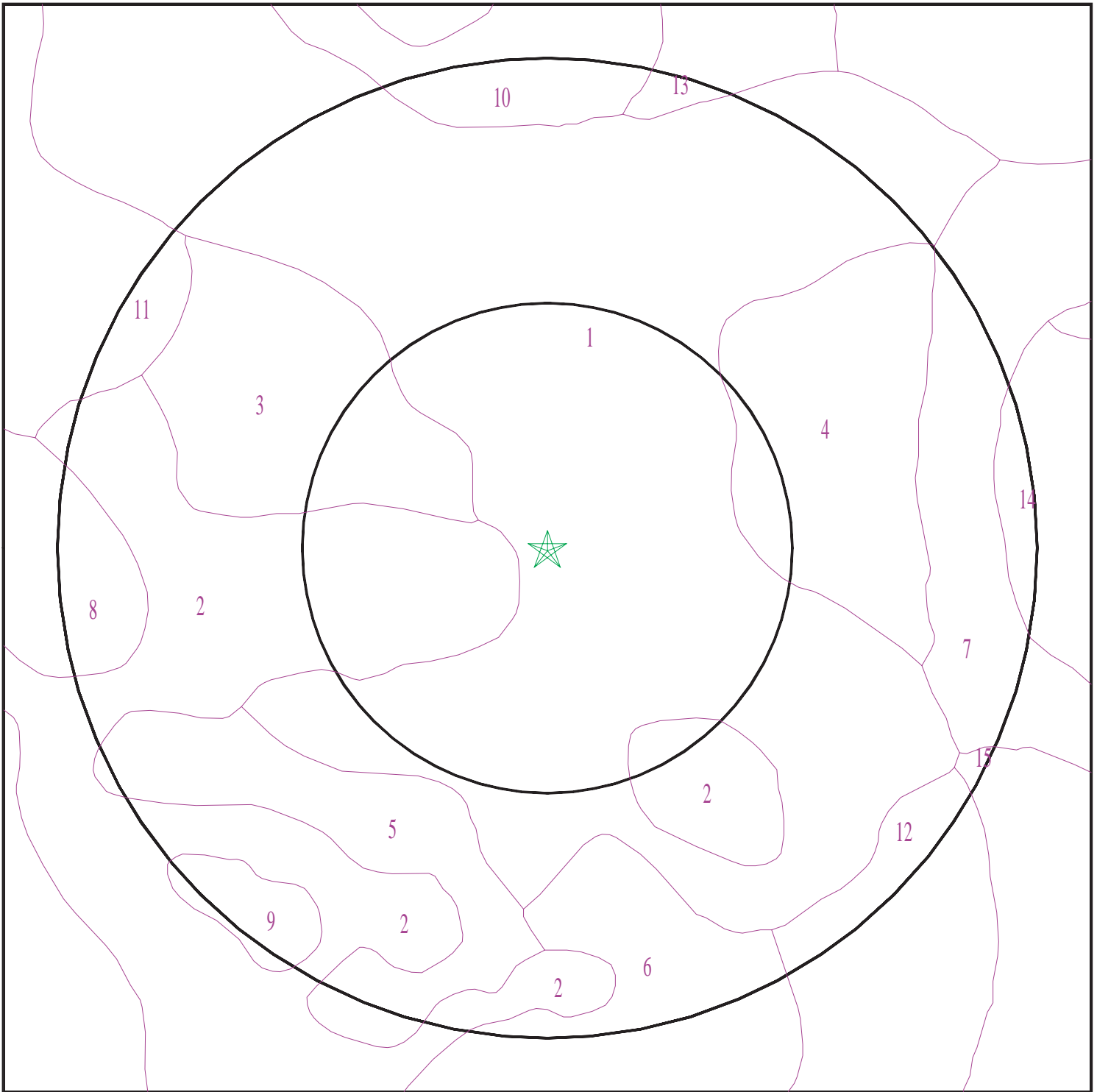
Era: Mesozoic  
System: Cretaceous  
Series: Cretaceous granitic rocks  
Code: Kg *(decoded above as Era, System & Series)*

#### **GEOLOGIC AGE IDENTIFICATION**

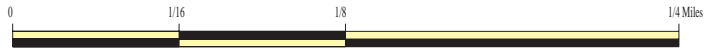
Category: Plutonic and Intrusive Rocks

Geologic Age and Rock Stratigraphic Unit Source: P.G. Schruben, R.E. Arndt and W.J. Bawiec, Geology of the Conterminous U.S. at 1:2,500,000 Scale - a digital representation of the 1974 P.B. King and H.M. Beikman Map, USGS Digital Data Series DDS - 11 (1994).

# SSURGO SOIL MAP - 07524809.2r



- ★ Target Property
- SSURGO Soil
- Water



SITE NAME: LA Sierra  
ADDRESS: Corner of LA Sierra and Alhambra  
Riverside CA 92505  
LAT/LONG: 33.94216 / 117.501326

CLIENT: Hillmann Environmental Co.  
CONTACT: Kofi Bonner  
INQUIRY #: 07524809.2r  
DATE: December 19, 2023 4:02 pm

# GEOCHECK® - PHYSICAL SETTING SOURCE SUMMARY

## DOMINANT SOIL COMPOSITION IN GENERAL AREA OF TARGET PROPERTY

The U.S. Department of Agriculture's (USDA) Soil Conservation Service (SCS) leads the National Cooperative Soil Survey (NCSS) and is responsible for collecting, storing, maintaining and distributing soil survey information for privately owned lands in the United States. A soil map in a soil survey is a representation of soil patterns in a landscape. The following information is based on Soil Conservation Service SSURGO data.

### Soil Map ID: 1

Soil Component Name: ARLINGTON

Soil Surface Texture: fine sandy loam

Hydrologic Group: Class B - Moderate infiltration rates. Deep and moderately deep, moderately well and well drained soils with moderately coarse textures.

Soil Drainage Class: Well drained

Hydric Status: Not hydric

Corrosion Potential - Uncoated Steel: Low

Depth to Bedrock Min: > 0 inches

Depth to Watertable Min: > 0 inches

Soil Layer Information							
Layer	Boundary		Soil Texture Class	Classification		Saturated hydraulic conductivity micro m/sec	Soil Reaction (pH)
	Upper	Lower		AASHTO Group	Unified Soil		
1	0 inches	11 inches	fine sandy loam	Silt-Clay Materials (more than 35 pct. passing No. 200), Silty Soils.	COARSE-GRAINED SOILS, Sands, Sands with fines, Silty Sand.	Max: 141 Min: 42	Max: 7.3 Min: 6.6
2	11 inches	50 inches	sandy loam	Silt-Clay Materials (more than 35 pct. passing No. 200), Silty Soils.	COARSE-GRAINED SOILS, Sands, Sands with fines, Silty Sand.	Max: 141 Min: 42	Max: 7.3 Min: 6.6
3	50 inches	59 inches	cemented	Silt-Clay Materials (more than 35 pct. passing No. 200), Silty Soils.	COARSE-GRAINED SOILS, Sands, Sands with fines, Silty Sand.	Max: 141 Min: 42	Max: 7.3 Min: 6.6

## GEOCHECK® - PHYSICAL SETTING SOURCE SUMMARY

Soil Layer Information							
Layer	Boundary		Soil Texture Class	Classification		Saturated hydraulic conductivity micro m/sec	Soil Reaction (pH)
	Upper	Lower		AASHTO Group	Unified Soil		
4	59 inches	70 inches	coarse sandy loam	Silt-Clay Materials (more than 35 pct. passing No. 200), Silty Soils.	COARSE-GRAINED SOILS, Sands, Sands with fines, Silty Sand.	Max: 141 Min: 42	Max: 7.3 Min: 6.6

### Soil Map ID: 2

Soil Component Name: BONSALL

Soil Surface Texture: fine sandy loam

Hydrologic Group: Class C - Slow infiltration rates. Soils with layers impeding downward movement of water, or soils with moderately fine or fine textures.

Soil Drainage Class: Moderately well drained

Hydric Status: Partially hydric

Corrosion Potential - Uncoated Steel: Moderate

Depth to Bedrock Min: > 0 inches

Depth to Watertable Min: > 0 inches

Soil Layer Information							
Layer	Boundary		Soil Texture Class	Classification		Saturated hydraulic conductivity micro m/sec	Soil Reaction (pH)
	Upper	Lower		AASHTO Group	Unified Soil		
1	0 inches	9 inches	fine sandy loam	Granular materials (35 pct. or less passing No. 200), Silty, or Clayey Gravel and Sand.	COARSE-GRAINED SOILS, Sands, Sands with fines, Clayey sand.	Max: 1.4 Min: 0.42	Max: 9 Min: 7.4
2	9 inches	25 inches	clay loam	Granular materials (35 pct. or less passing No. 200), Silty, or Clayey Gravel and Sand.	COARSE-GRAINED SOILS, Sands, Sands with fines, Clayey sand.	Max: 1.4 Min: 0.42	Max: 9 Min: 7.4

## GEOCHECK® - PHYSICAL SETTING SOURCE SUMMARY

Soil Layer Information							
Layer	Boundary		Soil Texture Class	Classification		Saturated hydraulic conductivity micro m/sec	Soil Reaction (pH)
	Upper	Lower		AASHTO Group	Unified Soil		
3	25 inches	53 inches	sandy loam	Granular materials (35 pct. or less passing No. 200), Silty, or Clayey Gravel and Sand.	COARSE-GRAINED SOILS, Sands, Sands with fines, Clayey sand.	Max: 1.4 Min: 0.42	Max: 9 Min: 7.4

### Soil Map ID: 3

Soil Component Name: BONSALL

Soil Surface Texture: fine sandy loam

Hydrologic Group: Class C - Slow infiltration rates. Soils with layers impeding downward movement of water, or soils with moderately fine or fine textures.

Soil Drainage Class: Moderately well drained

Hydric Status: Partially hydric

Corrosion Potential - Uncoated Steel: Moderate

Depth to Bedrock Min: > 0 inches

Depth to Watertable Min: > 0 inches

Soil Layer Information							
Layer	Boundary		Soil Texture Class	Classification		Saturated hydraulic conductivity micro m/sec	Soil Reaction (pH)
	Upper	Lower		AASHTO Group	Unified Soil		
1	0 inches	9 inches	fine sandy loam	Silt-Clay Materials (more than 35 pct. passing No. 200), Silty Soils.	FINE-GRAINED SOILS, Silts and Clays (liquid limit less than 50%), Lean Clay	Max: 1.4 Min: 0.42	Max: 9 Min: 7.4
2	9 inches	25 inches	clay loam	Silt-Clay Materials (more than 35 pct. passing No. 200), Silty Soils.	FINE-GRAINED SOILS, Silts and Clays (liquid limit less than 50%), Lean Clay	Max: 1.4 Min: 0.42	Max: 9 Min: 7.4

## GEOCHECK® - PHYSICAL SETTING SOURCE SUMMARY

Soil Layer Information							
Layer	Boundary		Soil Texture Class	Classification		Saturated hydraulic conductivity micro m/sec	Soil Reaction (pH)
	Upper	Lower		AASHTO Group	Unified Soil		
3	25 inches	53 inches	sandy loam	Silt-Clay Materials (more than 35 pct. passing No. 200), Silty Soils.	FINE-GRAINED SOILS, Silts and Clays (liquid limit less than 50%), Lean Clay	Max: 1.4 Min: 0.42	Max: 9 Min: 7.4

**Soil Map ID: 4**

Soil Component Name: HANFORD

Soil Surface Texture: coarse sandy loam

Hydrologic Group: Class B - Moderate infiltration rates. Deep and moderately deep, moderately well and well drained soils with moderately coarse textures.

Soil Drainage Class: Well drained

Hydric Status: Not hydric

Corrosion Potential - Uncoated Steel: Low

Depth to Bedrock Min: > 0 inches

Depth to Watertable Min: > 0 inches

Soil Layer Information							
Layer	Boundary		Soil Texture Class	Classification		Saturated hydraulic conductivity micro m/sec	Soil Reaction (pH)
	Upper	Lower		AASHTO Group	Unified Soil		
1	0 inches	7 inches	coarse sandy loam	Silt-Clay Materials (more than 35 pct. passing No. 200), Silty Soils.	COARSE-GRAINED SOILS, Sands, Sands with fines, Silty Sand.	Max: 141 Min: 42	Max: 7.8 Min: 5.6
2	7 inches	40 inches	fine sandy loam	Silt-Clay Materials (more than 35 pct. passing No. 200), Silty Soils.	COARSE-GRAINED SOILS, Sands, Sands with fines, Silty Sand.	Max: 141 Min: 42	Max: 7.8 Min: 5.6

## GEOCHECK® - PHYSICAL SETTING SOURCE SUMMARY

Soil Layer Information							
Layer	Boundary		Soil Texture Class	Classification		Saturated hydraulic conductivity micro m/sec	Soil Reaction (pH)
	Upper	Lower		AASHTO Group	Unified Soil		
3	40 inches	59 inches	stratified loamy sand to coarse sandy loam	Silt-Clay Materials (more than 35 pct. passing No. 200), Silty Soils.	COARSE-GRAINED SOILS, Sands, Sands with fines, Silty Sand.	Max: 141 Min: 42	Max: 7.8 Min: 5.6

**Soil Map ID: 5**

Soil Component Name: ARLINGTON

Soil Surface Texture: loam

Hydrologic Group: Class B - Moderate infiltration rates. Deep and moderately deep, moderately well and well drained soils with moderately coarse textures.

Soil Drainage Class: Well drained

Hydric Status: Not hydric

Corrosion Potential - Uncoated Steel: Low

Depth to Bedrock Min: > 0 inches

Depth to Watertable Min: > 0 inches

Soil Layer Information							
Layer	Boundary		Soil Texture Class	Classification		Saturated hydraulic conductivity micro m/sec	Soil Reaction (pH)
	Upper	Lower		AASHTO Group	Unified Soil		
1	0 inches	11 inches	loam	Silt-Clay Materials (more than 35 pct. passing No. 200), Silty Soils.	COARSE-GRAINED SOILS, Sands, Sands with fines, Silty Sand.	Max: 141 Min: 42	Max: 7.3 Min: 6.6
2	11 inches	50 inches	sandy loam	Silt-Clay Materials (more than 35 pct. passing No. 200), Silty Soils.	COARSE-GRAINED SOILS, Sands, Sands with fines, Silty Sand.	Max: 141 Min: 42	Max: 7.3 Min: 6.6

## GEOCHECK® - PHYSICAL SETTING SOURCE SUMMARY

Soil Layer Information							
Layer	Boundary		Soil Texture Class	Classification		Saturated hydraulic conductivity micro m/sec	Soil Reaction (pH)
	Upper	Lower		AASHTO Group	Unified Soil		
3	50 inches	59 inches	cemented	Silt-Clay Materials (more than 35 pct. passing No. 200), Silty Soils.	COARSE-GRAINED SOILS, Sands, Sands with fines, Silty Sand.	Max: 141 Min: 42	Max: 7.3 Min: 6.6
4	59 inches	70 inches	coarse sandy loam	Silt-Clay Materials (more than 35 pct. passing No. 200), Silty Soils.	COARSE-GRAINED SOILS, Sands, Sands with fines, Silty Sand.	Max: 141 Min: 42	Max: 7.3 Min: 6.6

**Soil Map ID: 6**

Soil Component Name: Mottsville

Soil Surface Texture: loamy sand

Hydrologic Group: Class A - High infiltration rates. Soils are deep, well drained to excessively drained sands and gravels.

Soil Drainage Class: Excessively drained

Hydric Status: Partially hydric

Corrosion Potential - Uncoated Steel: Low

Depth to Bedrock Min: > 0 inches

Depth to Watertable Min: > 0 inches

Soil Layer Information							
Layer	Boundary		Soil Texture Class	Classification		Saturated hydraulic conductivity micro m/sec	Soil Reaction (pH)
	Upper	Lower		AASHTO Group	Unified Soil		
1	0 inches	29 inches	loamy sand	Granular materials (35 pct. or less passing No. 200), Stone Fragments, Gravel and Sand.	COARSE-GRAINED SOILS, Sands, Sands with fines, Silty Sand.	Max: 141 Min: 42	Max: 7.3 Min: 6.1

## GEOCHECK® - PHYSICAL SETTING SOURCE SUMMARY

Soil Layer Information							
Layer	Boundary		Soil Texture Class	Classification		Saturated hydraulic conductivity micro m/sec	Soil Reaction (pH)
	Upper	Lower		AASHTO Group	Unified Soil		
2	29 inches	59 inches	stratified gravelly loamy sand	Granular materials (35 pct. or less passing No. 200), Stone Fragments, Gravel and Sand.	COARSE-GRAINED SOILS, Sands, Sands with fines, Silty Sand.	Max: 141 Min: 42	Max: 7.3 Min: 6.1

**Soil Map ID: 7**

Soil Component Name: LAS POSAS

Soil Surface Texture: loam

Hydrologic Group: Class C - Slow infiltration rates. Soils with layers impeding downward movement of water, or soils with moderately fine or fine textures.

Soil Drainage Class: Well drained

Hydric Status: Not hydric

Corrosion Potential - Uncoated Steel: Low

Depth to Bedrock Min: > 0 inches

Depth to Watertable Min: > 0 inches

Soil Layer Information							
Layer	Boundary		Soil Texture Class	Classification		Saturated hydraulic conductivity micro m/sec	Soil Reaction (pH)
	Upper	Lower		AASHTO Group	Unified Soil		
1	0 inches	11 inches	loam	Silt-Clay Materials (more than 35 pct. passing No. 200), Silty Soils.	Not reported	Max: 0.42 Min: 0	Max: Min:
2	11 inches	31 inches	clay loam	Silt-Clay Materials (more than 35 pct. passing No. 200), Silty Soils.	Not reported	Max: 0.42 Min: 0	Max: Min:

## GEOCHECK® - PHYSICAL SETTING SOURCE SUMMARY

Soil Layer Information							
Layer	Boundary		Soil Texture Class	Classification		Saturated hydraulic conductivity micro m/sec	Soil Reaction (pH)
	Upper	Lower		AASHTO Group	Unified Soil		
3	31 inches	53 inches	weathered bedrock	Silt-Clay Materials (more than 35 pct. passing No. 200), Silty Soils.	Not reported	Max: 0.42 Min: 0	Max: Min:

**Soil Map ID: 8**

Soil Component Name: CIENEBA

Soil Surface Texture: sandy loam

Hydrologic Group: Class C - Slow infiltration rates. Soils with layers impeding downward movement of water, or soils with moderately fine or fine textures.

Soil Drainage Class: Somewhat excessively drained

Hydric Status: Not hydric

Corrosion Potential - Uncoated Steel: Low

Depth to Bedrock Min: > 0 inches

Depth to Watertable Min: > 0 inches

Soil Layer Information							
Layer	Boundary		Soil Texture Class	Classification		Saturated hydraulic conductivity micro m/sec	Soil Reaction (pH)
	Upper	Lower		AASHTO Group	Unified Soil		
1	0 inches	14 inches	sandy loam	Granular materials (35 pct. or less passing No. 200), Silty, or Clayey Gravel and Sand.	Not reported	Max: 0.42 Min: 0	Max: Min:
2	14 inches	22 inches	weathered bedrock	Granular materials (35 pct. or less passing No. 200), Silty, or Clayey Gravel and Sand.	Not reported	Max: 0.42 Min: 0	Max: Min:

## GEOCHECK® - PHYSICAL SETTING SOURCE SUMMARY

**Soil Map ID: 9**

Soil Component Name: Cieneba

Soil Surface Texture: sandy loam

Hydrologic Group: Class C - Slow infiltration rates. Soils with layers impeding downward movement of water, or soils with moderately fine or fine textures.

Soil Drainage Class: Somewhat excessively drained

Hydric Status: Not hydric

Corrosion Potential - Uncoated Steel: Low

Depth to Bedrock Min: > 0 inches

Depth to Watertable Min: > 0 inches

Soil Layer Information							
Layer	Boundary		Soil Texture Class	Classification		Saturated hydraulic conductivity micro m/sec	Soil Reaction (pH)
	Upper	Lower		AASHTO Group	Unified Soil		
1	0 inches	14 inches	sandy loam	Granular materials (35 pct. or less passing No. 200), Silty, or Clayey Gravel and Sand.	Not reported	Max: 0.42 Min: 0	Max: Min:
2	14 inches	22 inches	weathered bedrock	Granular materials (35 pct. or less passing No. 200), Silty, or Clayey Gravel and Sand.	Not reported	Max: 0.42 Min: 0	Max: Min:

**Soil Map ID: 10**

Soil Component Name: CAJALCO

Soil Surface Texture: fine sandy loam

Hydrologic Group: Class C - Slow infiltration rates. Soils with layers impeding downward movement of water, or soils with moderately fine or fine textures.

Soil Drainage Class: Well drained

## GEOCHECK® - PHYSICAL SETTING SOURCE SUMMARY

Hydric Status: Not hydric

Corrosion Potential - Uncoated Steel: Low

Depth to Bedrock Min: > 0 inches

Depth to Watertable Min: > 0 inches

Soil Layer Information							
Layer	Boundary		Soil Texture Class	Classification		Saturated hydraulic conductivity micro m/sec	Soil Reaction (pH)
	Upper	Lower		AASHTO Group	Unified Soil		
1	0 inches	12 inches	fine sandy loam	Granular materials (35 pct. or less passing No. 200), Silty, or Clayey Gravel and Sand.	Not reported	Max: 0.42 Min: 0	Max: Min:
2	12 inches	20 inches	loam	Granular materials (35 pct. or less passing No. 200), Silty, or Clayey Gravel and Sand.	Not reported	Max: 0.42 Min: 0	Max: Min:
3	20 inches	61 inches	weathered bedrock	Granular materials (35 pct. or less passing No. 200), Silty, or Clayey Gravel and Sand.	Not reported	Max: 0.42 Min: 0	Max: Min:

---

### Soil Map ID: 11

Soil Component Name: FALLBROOK

Soil Surface Texture: sandy loam

Hydrologic Group: Class C - Slow infiltration rates. Soils with layers impeding downward movement of water, or soils with moderately fine or fine textures.

Soil Drainage Class: Well drained

Hydric Status: Not hydric

Corrosion Potential - Uncoated Steel: Low

Depth to Bedrock Min: > 0 inches

Depth to Watertable Min: > 0 inches

## GEOCHECK® - PHYSICAL SETTING SOURCE SUMMARY

Soil Layer Information							
Layer	Boundary		Soil Texture Class	Classification		Saturated hydraulic conductivity micro m/sec	Soil Reaction (pH)
	Upper	Lower		AASHTO Group	Unified Soil		
1	0 inches	14 inches	sandy loam	Silt-Clay Materials (more than 35 pct. passing No. 200), Silty Soils.	Not reported	Max: 0.42 Min: 0	Max: Min:
2	14 inches	24 inches	sandy clay loam	Silt-Clay Materials (more than 35 pct. passing No. 200), Silty Soils.	Not reported	Max: 0.42 Min: 0	Max: Min:
3	24 inches	27 inches	weathered bedrock	Silt-Clay Materials (more than 35 pct. passing No. 200), Silty Soils.	Not reported	Max: 0.42 Min: 0	Max: Min:

**Soil Map ID: 12**

Soil Component Name: BUREN

Soil Surface Texture: fine sandy loam

Hydrologic Group: Class C - Slow infiltration rates. Soils with layers impeding downward movement of water, or soils with moderately fine or fine textures.

Soil Drainage Class: Moderately well drained

Hydric Status: Not hydric

Corrosion Potential - Uncoated Steel: Low

Depth to Bedrock Min: > 0 inches

Depth to Watertable Min: > 0 inches

## GEOCHECK® - PHYSICAL SETTING SOURCE SUMMARY

Soil Layer Information							
Layer	Boundary		Soil Texture Class	Classification		Saturated hydraulic conductivity micro m/sec	Soil Reaction (pH)
	Upper	Lower		AASHTO Group	Unified Soil		
1	0 inches	11 inches	fine sandy loam	Silt-Clay Materials (more than 35 pct. passing No. 200), Silty Soils.	Not reported	Max: 0.01 Min: 0	Max: Min:
2	11 inches	27 inches	loam	Silt-Clay Materials (more than 35 pct. passing No. 200), Silty Soils.	Not reported	Max: 0.01 Min: 0	Max: Min:
3	27 inches	37 inches	loam	Silt-Clay Materials (more than 35 pct. passing No. 200), Silty Soils.	Not reported	Max: 0.01 Min: 0	Max: Min:
4	37 inches	57 inches	cemented	Silt-Clay Materials (more than 35 pct. passing No. 200), Silty Soils.	Not reported	Max: 0.01 Min: 0	Max: Min:

### Soil Map ID: 13

Soil Component Name: ARLINGTON

Soil Surface Texture: fine sandy loam

Hydrologic Group: Class C - Slow infiltration rates. Soils with layers impeding downward movement of water, or soils with moderately fine or fine textures.

Soil Drainage Class: Well drained

Hydric Status: Not hydric

Corrosion Potential - Uncoated Steel: Low

Depth to Bedrock Min: > 0 inches

Depth to Watertable Min: > 0 inches

## GEOCHECK® - PHYSICAL SETTING SOURCE SUMMARY

Soil Layer Information							
Layer	Boundary		Soil Texture Class	Classification		Saturated hydraulic conductivity micro m/sec	Soil Reaction (pH)
	Upper	Lower		AASHTO Group	Unified Soil		
1	0 inches	11 inches	fine sandy loam	Granular materials (35 pct. or less passing No. 200), Silty, or Clayey Gravel and Sand.	COARSE-GRAINED SOILS, Sands, Sands with fines, Silty Sand.	Max: 141 Min: 42	Max: 7.3 Min: 6.6
2	11 inches	24 inches	sandy loam	Granular materials (35 pct. or less passing No. 200), Silty, or Clayey Gravel and Sand.	COARSE-GRAINED SOILS, Sands, Sands with fines, Silty Sand.	Max: 141 Min: 42	Max: 7.3 Min: 6.6
3	24 inches	35 inches	cemented	Granular materials (35 pct. or less passing No. 200), Silty, or Clayey Gravel and Sand.	COARSE-GRAINED SOILS, Sands, Sands with fines, Silty Sand.	Max: 141 Min: 42	Max: 7.3 Min: 6.6
4	35 inches	46 inches	coarse sandy loam	Granular materials (35 pct. or less passing No. 200), Silty, or Clayey Gravel and Sand.	COARSE-GRAINED SOILS, Sands, Sands with fines, Silty Sand.	Max: 141 Min: 42	Max: 7.3 Min: 6.6

### Soil Map ID: 14

Soil Component Name: TEMESCAL

Soil Surface Texture: loam

Hydrologic Group: Class C - Slow infiltration rates. Soils with layers impeding downward movement of water, or soils with moderately fine or fine textures.

Soil Drainage Class: Well drained

Hydric Status: Not hydric

Corrosion Potential - Uncoated Steel: Low

Depth to Bedrock Min: > 38 inches

Depth to Watertable Min: > 0 inches

## GEOCHECK® - PHYSICAL SETTING SOURCE SUMMARY

Soil Layer Information							
Layer	Boundary		Soil Texture Class	Classification		Saturated hydraulic conductivity micro m/sec	Soil Reaction (pH)
	Upper	Lower		AASHTO Group	Unified Soil		
1	0 inches	16 inches	loam	Silt-Clay Materials (more than 35 pct. passing No. 200), Silty Soils.	Not reported	Max: 0.42 Min: 0	Max: Min:
2	16 inches	20 inches	unweathered bedrock	Silt-Clay Materials (more than 35 pct. passing No. 200), Silty Soils.	Not reported	Max: 0.42 Min: 0	Max: Min:

**Soil Map ID: 15**

Soil Component Name:                    BUCHENAU

Soil Surface Texture:                    loam

Hydrologic Group:                        Class B - Moderate infiltration rates. Deep and moderately deep, moderately well and well drained soils with moderately coarse textures.

Soil Drainage Class:                      Moderately well drained

Hydric Status: Not hydric

Corrosion Potential - Uncoated Steel: Moderate

Depth to Bedrock Min:                    > 0 inches

Depth to Watertable Min:                > 0 inches

Soil Layer Information							
Layer	Boundary		Soil Texture Class	Classification		Saturated hydraulic conductivity micro m/sec	Soil Reaction (pH)
	Upper	Lower		AASHTO Group	Unified Soil		
1	0 inches	9 inches	loam	Silt-Clay Materials (more than 35 pct. passing No. 200), Silty Soils.	Not reported	Max: 0.01 Min: 0	Max: Min:

# GEOCHECK® - PHYSICAL SETTING SOURCE SUMMARY

Soil Layer Information							
Layer	Boundary		Soil Texture Class	Classification		Saturated hydraulic conductivity micro m/sec	Soil Reaction (pH)
	Upper	Lower		AASHTO Group	Unified Soil		
2	9 inches	51 inches	loam	Silt-Clay Materials (more than 35 pct. passing No. 200), Silty Soils.	Not reported	Max: 0.01 Min: 0	Max: Min:
3	51 inches	61 inches	cemented	Silt-Clay Materials (more than 35 pct. passing No. 200), Silty Soils.	Not reported	Max: 0.01 Min: 0	Max: Min:

## LOCAL / REGIONAL WATER AGENCY RECORDS

EDR Local/Regional Water Agency records provide water well information to assist the environmental professional in assessing sources that may impact ground water flow direction, and in forming an opinion about the impact of contaminant migration on nearby drinking water wells.

## WELL SEARCH DISTANCE INFORMATION

<u>DATABASE</u>	<u>SEARCH DISTANCE (miles)</u>
Federal USGS	1.000
Federal FRDS PWS	Nearest PWS within 1 mile
State Database	1.000

## **FEDERAL USGS WELL INFORMATION**

<u>MAP ID</u>	<u>WELL ID</u>	<u>LOCATION FROM TP</u>
No Wells Found		

## **FEDERAL FRDS PUBLIC WATER SUPPLY SYSTEM INFORMATION**

<u>MAP ID</u>	<u>WELL ID</u>	<u>LOCATION FROM TP</u>
No PWS System Found		

Note: PWS System location is not always the same as well location.

## GEOCHECK® - PHYSICAL SETTING SOURCE SUMMARY

### STATE DATABASE WELL INFORMATION

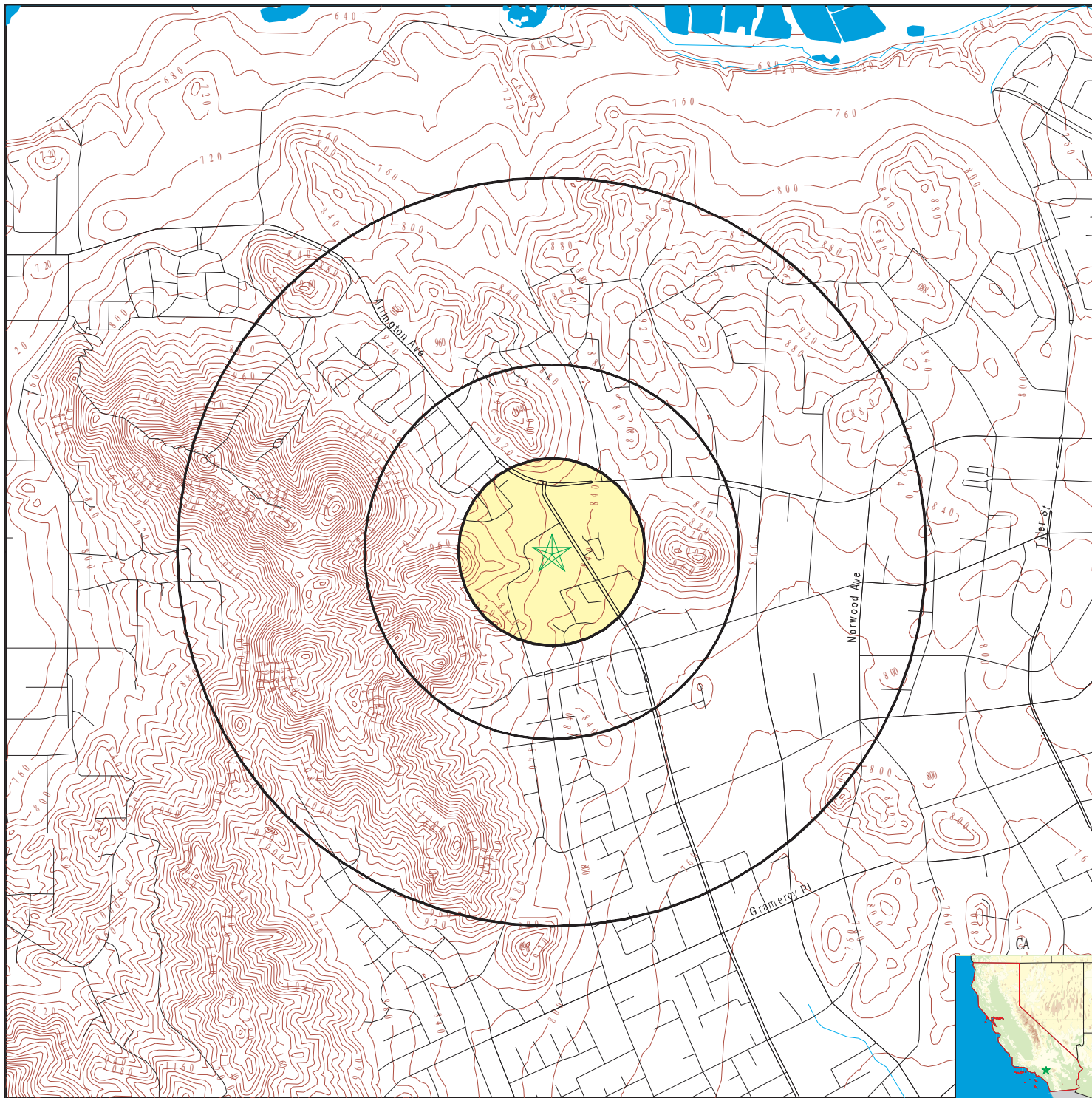
MAP ID

WELL ID

LOCATION  
FROM TP

No Wells Found

# PHYSICAL SETTING SOURCE MAP - 07524809.2r



- County Boundary
- Major Roads
- Contour Lines
- Earthquake Fault Lines
- Earthquake epicenter, Richter 5 or greater
- Water Wells
- Public Water Supply Wells
- Cluster of Multiple Icons

- Groundwater Flow Direction
- Indeterminate Groundwater Flow at Location
- Groundwater Flow Varies at Location
- Closest Hydrogeological Data
- Oil, gas or related wells



SITE NAME: LA Sierra  
 ADDRESS: Corner of LA Sierra and Alhambra  
 Riverside CA 92505  
 LAT/LONG: 33.94216 / 117.501326

CLIENT: Hillmann Environmental Co.  
 CONTACT: Kofi Bonner  
 INQUIRY #: 07524809.2r  
 DATE: December 19, 2023 4:02 pm

# GEOCHECK® - PHYSICAL SETTING SOURCE MAP FINDINGS

Map ID  
Direction  
Distance  
Elevation

Database

EDR ID Number

---

# GEOCHECK® - PHYSICAL SETTING SOURCE MAP FINDINGS RADON

## AREA RADON INFORMATION

State Database: CA Radon

### Radon Test Results

Zipcode	Num Tests	> 4 pCi/L
92505	11	0

Federal EPA Radon Zone for RIVERSIDE County: 2

- Note: Zone 1 indoor average level > 4 pCi/L.  
 : Zone 2 indoor average level >= 2 pCi/L and <= 4 pCi/L.  
 : Zone 3 indoor average level < 2 pCi/L.

---

### Federal Area Radon Information for RIVERSIDE COUNTY, CA

Number of sites tested: 12

Area	Average Activity	% <4 pCi/L	% 4-20 pCi/L	% >20 pCi/L
Living Area - 1st Floor	0.117 pCi/L	100%	0%	0%
Living Area - 2nd Floor	0.450 pCi/L	100%	0%	0%
Basement	1.700 pCi/L	100%	0%	0%

# PHYSICAL SETTING SOURCE RECORDS SEARCHED

## TOPOGRAPHIC INFORMATION

USGS 7.5' Digital Elevation Model (DEM)

Source: United States Geologic Survey

EDR acquired the USGS 7.5' Digital Elevation Model in 2002 and updated it in 2006. The 7.5 minute DEM corresponds to the USGS 1:24,000- and 1:25,000-scale topographic quadrangle maps. The DEM provides elevation data with consistent elevation units and projection.

Source: U.S. Geological Survey

## HYDROLOGIC INFORMATION

Flood Zone Data: This data was obtained from the Federal Emergency Management Agency (FEMA). It depicts 100-year and 500-year flood zones as defined by FEMA. It includes the National Flood Hazard Layer (NFHL) which incorporates Flood Insurance Rate Map (FIRM) data and Q3 data from FEMA in areas not covered by NFHL.

Source: FEMA

Telephone: 877-336-2627

Date of Government Version: 2003, 2015

NWI: National Wetlands Inventory. This data, available in select counties across the country, was obtained by EDR in 2002, 2005, 2010 and 2015 from the U.S. Fish and Wildlife Service.

State Wetlands Data: Wetland Inventory

Source: Department of Fish and Wildlife

Telephone: 916-445-0411

## HYDROGEOLOGIC INFORMATION

AQUIFLOW<sup>R</sup> Information System

Source: EDR proprietary database of groundwater flow information

EDR has developed the AQUIFLOW Information System (AIS) to provide data on the general direction of groundwater flow at specific points. EDR has reviewed reports submitted to regulatory authorities at select sites and has extracted the date of the report, hydrogeologically determined groundwater flow direction and depth to water table information.

## GEOLOGIC INFORMATION

Geologic Age and Rock Stratigraphic Unit

Source: P.G. Schruben, R.E. Arndt and W.J. Bawiec, Geology of the Conterminous U.S. at 1:2,500,000 Scale - A digital representation of the 1974 P.B. King and H.M. Beikman Map, USGS Digital Data Series DDS - 11 (1994).

STATSGO: State Soil Geographic Database

Source: Department of Agriculture, Natural Resources Conservation Service (NRCS)

The U.S. Department of Agriculture's (USDA) Natural Resources Conservation Service (NRCS) leads the national Conservation Soil Survey (NCSS) and is responsible for collecting, storing, maintaining and distributing soil survey information for privately owned lands in the United States. A soil map in a soil survey is a representation of soil patterns in a landscape. Soil maps for STATSGO are compiled by generalizing more detailed (SSURGO) soil survey maps.

SSURGO: Soil Survey Geographic Database

Source: Department of Agriculture, Natural Resources Conservation Service (NRCS)

Telephone: 800-672-5559

SSURGO is the most detailed level of mapping done by the Natural Resources Conservation Service, mapping scales generally range from 1:12,000 to 1:63,360. Field mapping methods using national standards are used to construct the soil maps in the Soil Survey Geographic (SSURGO) database. SSURGO digitizing duplicates the original soil survey maps. This level of mapping is designed for use by landowners, townships and county natural resource planning and management.

# PHYSICAL SETTING SOURCE RECORDS SEARCHED

## LOCAL / REGIONAL WATER AGENCY RECORDS

### FEDERAL WATER WELLS

#### PWS: Public Water Systems

Source: EPA/Office of Drinking Water

Telephone: 202-564-3750

Public Water System data from the Federal Reporting Data System. A PWS is any water system which provides water to at least 25 people for at least 60 days annually. PWSs provide water from wells, rivers and other sources.

#### PWS ENF: Public Water Systems Violation and Enforcement Data

Source: EPA/Office of Drinking Water

Telephone: 202-564-3750

Violation and Enforcement data for Public Water Systems from the Safe Drinking Water Information System (SDWIS) after August 1995. Prior to August 1995, the data came from the Federal Reporting Data System (FRDS).

#### USGS Water Wells: USGS National Water Inventory System (NWIS)

This database contains descriptive information on sites where the USGS collects or has collected data on surface water and/or groundwater. The groundwater data includes information on wells, springs, and other sources of groundwater.

## OTHER STATE DATABASE INFORMATION

### Groundwater Ambient Monitoring & Assessment Program

State Water Resources Control Board

Telephone: 916-341-5577

The GAMA Program is California's comprehensive groundwater quality monitoring program. GAMA collects data by testing the untreated, raw water in different types of wells for naturally-occurring and man-made chemicals. The GAMA data includes Domestic, Monitoring and Municipal well types from the following sources, Department of Water Resources, Department of Health Services, EDF, Agricultural Lands, Lawrence Livermore National Laboratory, Department of Pesticide Regulation, United States Geological Survey, Groundwater Ambient Monitoring and Assessment Program and Local Groundwater Projects.

### Water Well Database

Source: Department of Water Resources

Telephone: 916-651-9648

### California Drinking Water Quality Database

Source: Department of Public Health

Telephone: 916-324-2319

The database includes all drinking water compliance and special studies monitoring for the state of California since 1984. It consists of over 3,200,000 individual analyses along with well and water system information.

### California Oil and Gas Well Locations

Source: Dept of Conservation, Geologic Energy Management Division

Telephone: 916-323-1779

Oil and Gas well locations in the state.

### California Earthquake Fault Lines

Source: California Division of Mines and Geology

The fault lines displayed on EDR's Topographic map are digitized quaternary fault lines prepared in 1975 by the United State Geological Survey. Additional information (also from 1975) regarding activity at specific fault lines comes from California's Preliminary Fault Activity Map prepared by the California Division of Mines and Geology.

## RADON

### State Database: CA Radon

Source: Department of Public Health

Telephone: 916-210-8558

Radon Database for California

# PHYSICAL SETTING SOURCE RECORDS SEARCHED

## Area Radon Information

Source: USGS

Telephone: 703-356-4020

The National Radon Database has been developed by the U.S. Environmental Protection Agency (USEPA) and is a compilation of the EPA/State Residential Radon Survey and the National Residential Radon Survey. The study covers the years 1986 - 1992. Where necessary data has been supplemented by information collected at private sources such as universities and research institutions.

## EPA Radon Zones

Source: EPA

Telephone: 703-356-4020

Sections 307 & 309 of IRRA directed EPA to list and identify areas of U.S. with the potential for elevated indoor radon levels.

## OTHER

Airport Landing Facilities: Private and public use landing facilities

Source: Federal Aviation Administration, 800-457-6656

Epicenters: World earthquake epicenters, Richter 5 or greater

Source: Department of Commerce, National Oceanic and Atmospheric Administration

California Earthquake Fault Lines: The fault lines displayed on EDR's Topographic map are digitized quaternary fault lines, prepared in 1975 by the United State Geological Survey. Additional information (also from 1975) regarding activity at specific fault lines comes from California's Preliminary Fault Activity Map prepared by the California Division of Mines and Geology.

## STREET AND ADDRESS INFORMATION

© 2015 TomTom North America, Inc. All rights reserved. This material is proprietary and the subject of copyright protection and other intellectual property rights owned by or licensed to Tele Atlas North America, Inc. The use of this material is subject to the terms of a license agreement. You will be held liable for any unauthorized copying or disclosure of this material.

**LA Sierra**

Corner of LA Sierra and Alhambra  
Riverside, CA 92505

Inquiry Number: 07524809.2r  
December 19, 2023

# The EDR Radius Map™ Report with GeoCheck®



6 Armstrong Road, 4th floor  
Shelton, CT 06484  
Toll Free: 800.352.0050  
[www.edrnet.com](http://www.edrnet.com)

# TABLE OF CONTENTS

<u>SECTION</u>	<u>PAGE</u>
Executive Summary .....	ES1
Overview Map .....	2
Detail Map .....	3
Map Findings Summary .....	4
Map Findings .....	9
Orphan Summary .....	14
Government Records Searched/Data Currency Tracking .....	GR-1
 <b><u>GEOCHECK ADDENDUM</u></b>	
Physical Setting Source Addendum .....	A-1
Physical Setting Source Summary .....	A-2
Physical Setting SSURGO Soil Map .....	A-5
Physical Setting Source Map .....	A-21
Physical Setting Source Map Findings .....	A-23
Physical Setting Source Records Searched .....	PSGR-1

***Thank you for your business.***  
Please contact EDR at 1-800-352-0050  
with any questions or comments.

### Disclaimer - Copyright and Trademark Notice

This Report contains certain information obtained from a variety of public and other sources reasonably available to Environmental Data Resources, LLC. It cannot be concluded from this Report that coverage information for the target and surrounding properties does not exist from other sources. This Report is provided on an "AS IS", "AS AVAILABLE" basis. **NO WARRANTY EXPRESS OR IMPLIED IS MADE WHATSOEVER IN CONNECTION WITH THIS REPORT. ENVIRONMENTAL DATA RESOURCES, LLC AND ITS SUBSIDIARIES, AFFILIATES AND THIRD PARTY SUPPLIERS DISCLAIM ALL WARRANTIES, OF ANY KIND OR NATURE, EXPRESS OR IMPLIED, ARISING OUT OF OR RELATED TO THIS REPORT OR ANY OF THE DATA AND INFORMATION PROVIDED IN THIS REPORT, INCLUDING WITHOUT LIMITATION, ANY WARRANTIES REGARDING ACCURACY, QUALITY, CORRECTNESS, COMPLETENESS, COMPREHENSIVENESS, SUITABILITY, MERCHANTABILITY, FITNESS FOR A PARTICULAR PURPOSE, TITLE, NON-INFRINGEMENT, MISAPPROPRIATION, OR OTHERWISE. ALL RISK IS ASSUMED BY THE USER. IN NO EVENT SHALL ENVIRONMENTAL DATA RESOURCES, LLC OR ITS SUBSIDIARIES, AFFILIATES OR THIRD PARTY SUPPLIERS BE LIABLE TO ANYONE FOR ANY DIRECT, INCIDENTAL, INDIRECT, SPECIAL, CONSEQUENTIAL OR OTHER DAMAGES OF ANY TYPE OR KIND (INCLUDING BUT NOT LIMITED TO LOSS OF PROFITS, LOSS OF USE, OR LOSS OF DATA) INFORMATION PROVIDED IN THIS REPORT.** Any analyses, estimates, ratings, environmental risk levels, or risk codes provided in this Report are provided for illustrative purposes only, and are not intended to provide, nor should they be interpreted as providing any facts regarding, or prediction or forecast of, any environmental risk for any property. Only an assessment performed by a qualified environmental professional can provide findings, opinions or conclusions regarding the environmental risk or conditions in, on or at any property.

Copyright 2023 by Environmental Data Resources, LLC. All rights reserved. Reproduction in any media or format, in whole or in part, of any report or map of Environmental Data Resources, LLC, or its affiliates, is prohibited without prior written permission.

EDR and its logos (including Sanborn and Sanborn Map) are trademarks of Environmental Data Resources, LLC or its affiliates. All other trademarks used herein are the property of their respective owners.

## EXECUTIVE SUMMARY

A search of available environmental records was conducted by Environmental Data Resources, Inc (EDR). The report was designed to assist parties seeking to meet the search requirements of EPA's Standards and Practices for All Appropriate Inquiries (40 CFR Part 312), the ASTM Standard Practice for Environmental Site Assessments (E1527 - 21), the ASTM Standard Practice for Environmental Site Assessments for Forestland or Rural Property (E2247 - 16), the ASTM Standard Practice for Limited Environmental Due Diligence: Transaction Screen Process (E1528 - 22) or custom requirements developed for the evaluation of environmental risk associated with a parcel of real estate.

### TARGET PROPERTY INFORMATION

#### ADDRESS

CORNER OF LA SIERRA AND ALHAMBRA  
RIVERSIDE, CA 92505

#### COORDINATES

Latitude (North): 33.9421600 - 33° 56' 31.77"  
Longitude (West): 117.5013260 - 117° 30' 4.77"  
Universal Tranverse Mercator: Zone 11  
UTM X (Meters): 453671.0  
UTM Y (Meters): 3755661.8  
Elevation: 855 ft. above sea level

### USGS TOPOGRAPHIC MAP ASSOCIATED WITH TARGET PROPERTY

Target Property Map: 50005749 CORONA NORTH, CA  
Version Date: 2022  
  
East Map: 50005834 RIVERSIDE WEST, CA  
Version Date: 2022

### AERIAL PHOTOGRAPHY IN THIS REPORT

Portions of Photo from: 20200423  
Source: USDA

MAPPED SITES SUMMARY

Target Property Address:  
CORNER OF LA SIERRA AND ALHAMBRA  
RIVERSIDE, CA 92505

Click on Map ID to see full detail.

MAP ID	SITE NAME	ADDRESS	DATABASE ACRONYMS	RELATIVE ELEVATION	DIST (ft. & mi.) DIRECTION
<a href="#">1</a>	ANTONIO PATINO AND R	11020 FRANCISCO PL	RCRA NonGen / NLR	Lower	539, 0.102, ESE
<a href="#">2</a>	LOMA VISTA MIDDLE SC	11050 ARLINGTON AVEN	RCRA NonGen / NLR	Lower	772, 0.146, NNE

# EXECUTIVE SUMMARY

## TARGET PROPERTY SEARCH RESULTS

The target property was not listed in any of the databases searched by EDR.

## DATABASES WITH NO MAPPED SITES

No mapped sites were found in EDR's search of available ("reasonably ascertainable ") government records either on the target property or within the search radius around the target property for the following databases:

## STANDARD ENVIRONMENTAL RECORDS

### ***Lists of Federal NPL (Superfund) sites***

NPL..... National Priority List  
Proposed NPL..... Proposed National Priority List Sites  
NPL LIENS..... Federal Superfund Liens

### ***Lists of Federal Delisted NPL sites***

Delisted NPL..... National Priority List Deletions

### ***Lists of Federal sites subject to CERCLA removals and CERCLA orders***

FEDERAL FACILITY..... Federal Facility Site Information listing  
SEMS..... Superfund Enterprise Management System

### ***Lists of Federal CERCLA sites with NFRAP***

SEMS-ARCHIVE..... Superfund Enterprise Management System Archive

### ***Lists of Federal RCRA facilities undergoing Corrective Action***

CORRACTS..... Corrective Action Report

### ***Lists of Federal RCRA TSD facilities***

RCRA-TSDF..... RCRA - Treatment, Storage and Disposal

### ***Lists of Federal RCRA generators***

RCRA-LQG..... RCRA - Large Quantity Generators  
RCRA-SQG..... RCRA - Small Quantity Generators  
RCRA-VSQG..... RCRA - Very Small Quantity Generators (Formerly Conditionally Exempt Small Quantity Generators)

### ***Federal institutional controls / engineering controls registries***

LUCIS..... Land Use Control Information System

## EXECUTIVE SUMMARY

US ENG CONTROLS..... Engineering Controls Sites List  
US INST CONTROLS..... Institutional Controls Sites List

### ***Federal ERNS list***

ERNS..... Emergency Response Notification System

### ***Lists of state- and tribal (Superfund) equivalent sites***

RESPONSE..... State Response Sites

### ***Lists of state- and tribal hazardous waste facilities***

ENVIROSTOR..... EnviroStor Database

### ***Lists of state and tribal landfills and solid waste disposal facilities***

SWF/LF..... Solid Waste Information System

### ***Lists of state and tribal leaking storage tanks***

LUST..... Geotracker's Leaking Underground Fuel Tank Report  
INDIAN LUST..... Leaking Underground Storage Tanks on Indian Land  
CPS-SLIC..... Statewide SLIC Cases

### ***Lists of state and tribal registered storage tanks***

FEMA UST..... Underground Storage Tank Listing  
UST..... Active UST Facilities  
AST..... Aboveground Petroleum Storage Tank Facilities  
INDIAN UST..... Underground Storage Tanks on Indian Land

### ***Lists of state and tribal voluntary cleanup sites***

INDIAN VCP..... Voluntary Cleanup Priority Listing  
VCP..... Voluntary Cleanup Program Properties

### ***Lists of state and tribal brownfield sites***

BROWNFIELDS..... Considered Brownfields Sites Listing

### **ADDITIONAL ENVIRONMENTAL RECORDS**

#### ***Local Brownfield lists***

US BROWNFIELDS..... A Listing of Brownfields Sites

#### ***Local Lists of Landfill / Solid Waste Disposal Sites***

WMUDS/SWAT..... Waste Management Unit Database  
SWRCY..... Recycler Database  
HAULERS..... Registered Waste Tire Haulers Listing  
INDIAN ODI..... Report on the Status of Open Dumps on Indian Lands  
ODI..... Open Dump Inventory

## EXECUTIVE SUMMARY

DEBRIS REGION 9..... Torres Martinez Reservation Illegal Dump Site Locations  
IHS OPEN DUMPS..... Open Dumps on Indian Land

### **Local Lists of Hazardous waste / Contaminated Sites**

US HIST CDL..... Delisted National Clandestine Laboratory Register  
HIST Cal-Sites..... Historical Calsites Database  
SCH..... School Property Evaluation Program  
CDL..... Clandestine Drug Labs  
Toxic Pits..... Toxic Pits Cleanup Act Sites  
CERS HAZ WASTE..... California Environmental Reporting System Hazardous Waste  
US CDL..... National Clandestine Laboratory Register

### **Local Lists of Registered Storage Tanks**

SWEEPS UST..... SWEEPS UST Listing  
HIST UST..... Hazardous Substance Storage Container Database  
CA FID UST..... Facility Inventory Database  
CERS TANKS..... California Environmental Reporting System (CERS) Tanks

### **Local Land Records**

LIENS..... Environmental Liens Listing  
LIENS 2..... CERCLA Lien Information  
DEED..... Deed Restriction Listing

### **Records of Emergency Release Reports**

HMIRS..... Hazardous Materials Information Reporting System  
CHMIRS..... California Hazardous Material Incident Report System  
LDS..... Land Disposal Sites Listing  
MCS..... Military Cleanup Sites Listing  
SPILLS 90..... SPILLS 90 data from FirstSearch

### **Other Ascertainable Records**

FUDS..... Formerly Used Defense Sites  
DOD..... Department of Defense Sites  
SCRD DRYCLEANERS..... State Coalition for Remediation of Drycleaners Listing  
US FIN ASSUR..... Financial Assurance Information  
EPA WATCH LIST..... EPA WATCH LIST  
2020 COR ACTION..... 2020 Corrective Action Program List  
TSCA..... Toxic Substances Control Act  
TRIS..... Toxic Chemical Release Inventory System  
SSTS..... Section 7 Tracking Systems  
ROD..... Records Of Decision  
RMP..... Risk Management Plans  
RAATS..... RCRA Administrative Action Tracking System  
PRP..... Potentially Responsible Parties  
PADS..... PCB Activity Database System  
ICIS..... Integrated Compliance Information System  
FTTS..... FIFRA/ TSCA Tracking System - FIFRA (Federal Insecticide, Fungicide, & Rodenticide Act)/TSCA (Toxic Substances Control Act)  
MLTS..... Material Licensing Tracking System  
COAL ASH DOE..... Steam-Electric Plant Operation Data

## EXECUTIVE SUMMARY

COAL ASH EPA.....	Coal Combustion Residues Surface Impoundments List
PCB TRANSFORMER.....	PCB Transformer Registration Database
RADINFO.....	Radiation Information Database
HIST FTTS.....	FIFRA/TSCA Tracking System Administrative Case Listing
DOT OPS.....	Incident and Accident Data
CONSENT.....	Superfund (CERCLA) Consent Decrees
INDIAN RESERV.....	Indian Reservations
FUSRAP.....	Formerly Utilized Sites Remedial Action Program
UMTRA.....	Uranium Mill Tailings Sites
LEAD SMELTERS.....	Lead Smelter Sites
US AIRS.....	Aerometric Information Retrieval System Facility Subsystem
US MINES.....	Mines Master Index File
MINES MRDS.....	Mineral Resources Data System
ABANDONED MINES.....	Abandoned Mines
FINDS.....	Facility Index System/Facility Registry System
UXO.....	Unexploded Ordnance Sites
DOCKET HWC.....	Hazardous Waste Compliance Docket Listing
ECHO.....	Enforcement & Compliance History Information
FUELS PROGRAM.....	EPA Fuels Program Registered Listing
PFAS NPL.....	Superfund Sites with PFAS Detections Information
PFAS FEDERAL SITES.....	Federal Sites PFAS Information
PFAS TRIS.....	List of PFAS Added to the TRI
PFAS TSCA.....	PFAS Manufacture and Imports Information
PFAS RCRA MANIFEST.....	PFAS Transfers Identified In the RCRA Database Listing
PFAS ATSDR.....	PFAS Contamination Site Location Listing
PFAS WQP.....	Ambient Environmental Sampling for PFAS
PFAS NPDES.....	Clean Water Act Discharge Monitoring Information
PFAS ECHO.....	Facilities in Industries that May Be Handling PFAS Listing
PFAS ECHO FIRE TRAINING.....	Facilities in Industries that May Be Handling PFAS Listing
PFAS PART 139 AIRPORT.....	All Certified Part 139 Airports PFAS Information Listing
AQUEOUS FOAM NRC.....	Aqueous Foam Related Incidents Listing
BIOSOLIDS.....	ICIS-NPDES Biosolids Facility Data
PFAS.....	PFAS Contamination Site Location Listing
AQUEOUS FOAM.....	Former Fire Training Facility Assessments Listing
CA BOND EXP. PLAN.....	Bond Expenditure Plan
CHROME PLATING.....	Chrome Plating Facilities Listing
Cortese.....	"Cortese" Hazardous Waste & Substances Sites List
CUPA Listings.....	CUPA Resources List
DRYCLEANERS.....	Cleaner Facilities
EML.....	Emissions Inventory Data
ENF.....	Enforcement Action Listing
Financial Assurance.....	Financial Assurance Information Listing
ICE.....	Inspection, Compliance and Enforcement
HIST CORTESE.....	Hazardous Waste & Substance Site List
HWP.....	EnviroStor Permitted Facilities Listing
HWT.....	Registered Hazardous Waste Transporter Database
HWTS.....	Hazardous Waste Tracking System
HAZNET.....	Facility and Manifest Data
MINES.....	Mines Site Location Listing
MWMP.....	Medical Waste Management Program Listing
NPDES.....	NPDES Permits Listing
PEST LIC.....	Pesticide Regulation Licenses Listing
PROC.....	Certified Processors Database
Notify 65.....	Proposition 65 Records
HAZMAT.....	Hazardous Material Facilities

## EXECUTIVE SUMMARY

UIC.....	UIC Listing
UIC GEO.....	UIC GEO (GEOTRACKER)
WASTEWATER PITS.....	Oil Wastewater Pits Listing
WDS.....	Waste Discharge System
WIP.....	Well Investigation Program Case List
MILITARY PRIV SITES.....	MILITARY PRIV SITES (GEOTRACKER)
PROJECT.....	PROJECT (GEOTRACKER)
WDR.....	Waste Discharge Requirements Listing
CIWQS.....	California Integrated Water Quality System
CERS.....	CERS
NON-CASE INFO.....	NON-CASE INFO (GEOTRACKER)
OTHER OIL GAS.....	OTHER OIL & GAS (GEOTRACKER)
PROD WATER PONDS.....	PROD WATER PONDS (GEOTRACKER)
SAMPLING POINT.....	SAMPLING POINT (GEOTRACKER)
WELL STIM PROJ.....	Well Stimulation Project (GEOTRACKER)

### EDR HIGH RISK HISTORICAL RECORDS

#### *EDR Exclusive Records*

EDR MGP.....	EDR Proprietary Manufactured Gas Plants
EDR Hist Auto.....	EDR Exclusive Historical Auto Stations
EDR Hist Cleaner.....	EDR Exclusive Historical Cleaners

### EDR RECOVERED GOVERNMENT ARCHIVES

#### *Exclusive Recovered Govt. Archives*

RGA LF.....	Recovered Government Archive Solid Waste Facilities List
RGA LUST.....	Recovered Government Archive Leaking Underground Storage Tank

### SURROUNDING SITES: SEARCH RESULTS

Surrounding sites were identified in the following databases.

Elevations have been determined from the USGS Digital Elevation Model and should be evaluated on a relative (not an absolute) basis. Relative elevation information between sites of close proximity should be field verified. Sites with an elevation equal to or higher than the target property have been differentiated below from sites with an elevation lower than the target property.

Page numbers and map identification numbers refer to the EDR Radius Map report where detailed data on individual sites can be reviewed.

Sites listed in ***bold italics*** are in multiple databases.

Unmappable (orphan) sites are not considered in the foregoing analysis.

### ADDITIONAL ENVIRONMENTAL RECORDS

#### *Other Ascertainable Records*

RCRA NonGen / NLR: RCRAInfo is EPA's comprehensive information system, providing access to data supporting the Resource Conservation and Recovery Act (RCRA) of 1976 and the Hazardous and Solid Waste Amendments (HSWA)

## EXECUTIVE SUMMARY

of 1984. The database includes selective information on sites which generate, transport, store, treat and/or dispose of hazardous waste as defined by the Resource Conservation and Recovery Act (RCRA). Non-Generators do not presently generate hazardous waste.

A review of the RCRA NonGen / NLR list, as provided by EDR, and dated 12/04/2023 has revealed that there are 2 RCRA NonGen / NLR sites within approximately 0.25 miles of the target property.

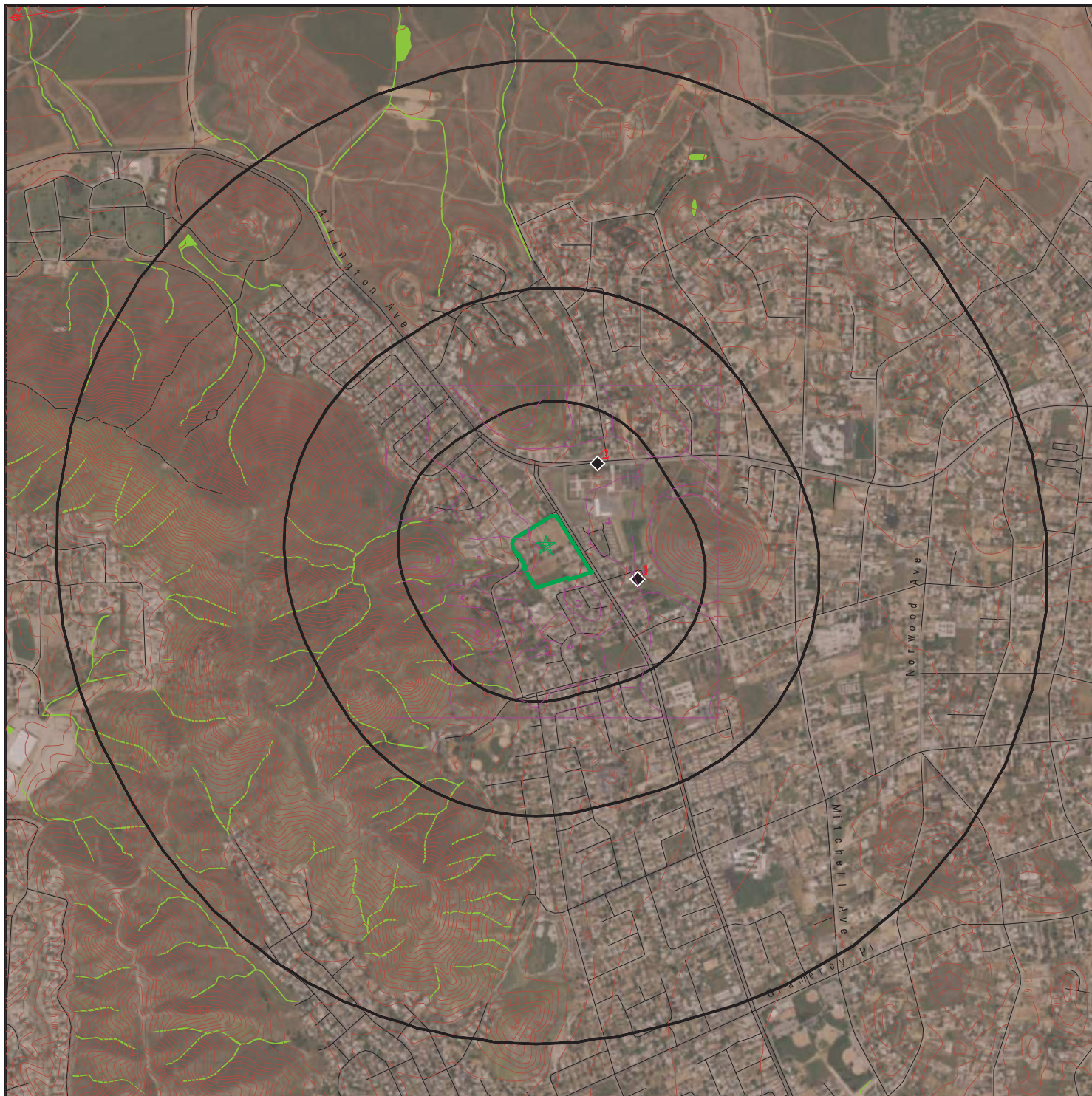
<u>Lower Elevation</u>	<u>Address</u>	<u>Direction / Distance</u>	<u>Map ID</u>	<u>Page</u>
ANTONIO PATINO AND R EPA ID:: CAC003110428	11020 FRANCISCO PL	ESE 0 - 1/8 (0.102 mi.)	1	9
LOMA VISTA MIDDLE SC EPA ID:: CAC003080511	11050 ARLINGTON AVEN	NNE 1/8 - 1/4 (0.146 mi.)	2	11

## EXECUTIVE SUMMARY


Due to poor or inadequate address information, the following sites were not mapped. Count: 5 records.


<u>Site Name</u>	<u>Database(s)</u>
NORCO CONSERVATION CAMP	CDL
SIERRA LAND, LLC C/O FIFIELD COMPA	LUST
SIERRA LAND, LLC C/O FIFIELD COMPA	RCRA NonGen / NLR
SIERRA LAND, LLC C/O FIFIELD COMPA	RCRA NonGen / NLR
SIERRA LAND, LLC C/O FIFIELD COMPA	FINDS

# OVERVIEW MAP - 07524809.2R



 Target Property

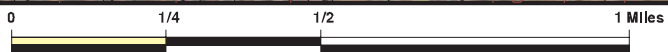
 Sites at elevations higher than or equal to the target property

 Sites at elevations lower than the target property

 Manufactured Gas Plants

 National Priority List Sites

 Dept. Defense Sites



 Indian Reservations BIA


 Power transmission lines

 Special Flood Hazard Area (1%)

 0.2% Annual Chance Flood Hazard

 National Wetland Inventory

 State Wetlands

 Areas of Concern










This report includes Interactive Map Layers to display and/or hide map information. The legend includes only those icons for the default map view.







SITE NAME: LA Sierra  
 ADDRESS: Corner of LA Sierra and Alhambra  
 Riverside CA 92505  
 LAT/LONG: 33.94216 / 117.501326

CLIENT: Hillmann Environmental Co.  
 CONTACT: Kofi Bonner  
 INQUIRY #: 07524809.2r  
 DATE: December 19, 2023 4:01 pm

# DETAIL MAP - 07524809.2R



-  Target Property
-  Sites at elevations higher than or equal to the target property
-  Sites at elevations lower than the target property
-  Manufactured Gas Plants
-  Sensitive Receptors
-  National Priority List Sites
-  Dept. Defense Sites

-  Indian Reservations BIA
-  Special Flood Hazard Area (1%)
-  0.2% Annual Chance Flood Hazard
-  National Wetland Inventory
-  State Wetlands
-  Areas of Concern

This report includes Interactive Map Layers to display and/or hide map information. The legend includes only those icons for the default map view.

SITE NAME: LA Sierra  
 ADDRESS: Corner of LA Sierra and Alhambra  
 Riverside CA 92505  
 LAT/LONG: 33.94216 / 117.501326

CLIENT: Hillmann Environmental Co.  
 CONTACT: Kofi Bonner  
 INQUIRY #: 07524809.2r  
 DATE: December 19, 2023 4:01 pm

## MAP FINDINGS SUMMARY

Database	Search Distance (Miles)	Target Property	< 1/8	1/8 - 1/4	1/4 - 1/2	1/2 - 1	> 1	Total Plotted
<b>STANDARD ENVIRONMENTAL RECORDS</b>								
<b><i>Lists of Federal NPL (Superfund) sites</i></b>								
NPL	1.000		0	0	0	0	NR	0
Proposed NPL	1.000		0	0	0	0	NR	0
NPL LIENS	1.000		0	0	0	0	NR	0
<b><i>Lists of Federal Delisted NPL sites</i></b>								
Delisted NPL	1.000		0	0	0	0	NR	0
<b><i>Lists of Federal sites subject to CERCLA removals and CERCLA orders</i></b>								
FEDERAL FACILITY	0.500		0	0	0	NR	NR	0
SEMS	0.500		0	0	0	NR	NR	0
<b><i>Lists of Federal CERCLA sites with NFRAP</i></b>								
SEMS-ARCHIVE	0.500		0	0	0	NR	NR	0
<b><i>Lists of Federal RCRA facilities undergoing Corrective Action</i></b>								
CORRACTS	1.000		0	0	0	0	NR	0
<b><i>Lists of Federal RCRA TSD facilities</i></b>								
RCRA-TSDF	0.500		0	0	0	NR	NR	0
<b><i>Lists of Federal RCRA generators</i></b>								
RCRA-LQG	0.250		0	0	NR	NR	NR	0
RCRA-SQG	0.250		0	0	NR	NR	NR	0
RCRA-VSQG	0.250		0	0	NR	NR	NR	0
<b><i>Federal institutional controls / engineering controls registries</i></b>								
LUCIS	0.500		0	0	0	NR	NR	0
US ENG CONTROLS	0.500		0	0	0	NR	NR	0
US INST CONTROLS	0.500		0	0	0	NR	NR	0
<b><i>Federal ERNS list</i></b>								
ERNS	0.001		0	NR	NR	NR	NR	0
<b><i>Lists of state- and tribal (Superfund) equivalent sites</i></b>								
RESPONSE	1.000		0	0	0	0	NR	0
<b><i>Lists of state- and tribal hazardous waste facilities</i></b>								
ENVIROSTOR	1.000		0	0	0	0	NR	0
<b><i>Lists of state and tribal landfills and solid waste disposal facilities</i></b>								
SWF/LF	0.500		0	0	0	NR	NR	0

## MAP FINDINGS SUMMARY

Database	Search Distance (Miles)	Target Property	< 1/8	1/8 - 1/4	1/4 - 1/2	1/2 - 1	> 1	Total Plotted
<b><i>Lists of state and tribal leaking storage tanks</i></b>								
LUST	0.500		0	0	0	NR	NR	0
INDIAN LUST	0.500		0	0	0	NR	NR	0
CPS-SLIC	0.500		0	0	0	NR	NR	0
<b><i>Lists of state and tribal registered storage tanks</i></b>								
FEMA UST	0.250		0	0	NR	NR	NR	0
UST	0.250		0	0	NR	NR	NR	0
AST	0.250		0	0	NR	NR	NR	0
INDIAN UST	0.250		0	0	NR	NR	NR	0
<b><i>Lists of state and tribal voluntary cleanup sites</i></b>								
INDIAN VCP	0.500		0	0	0	NR	NR	0
VCP	0.500		0	0	0	NR	NR	0
<b><i>Lists of state and tribal brownfield sites</i></b>								
BROWNFIELDS	0.500		0	0	0	NR	NR	0
<b><u>ADDITIONAL ENVIRONMENTAL RECORDS</u></b>								
<b><i>Local Brownfield lists</i></b>								
US BROWNFIELDS	0.500		0	0	0	NR	NR	0
<b><i>Local Lists of Landfill / Solid Waste Disposal Sites</i></b>								
WMUDS/SWAT	0.500		0	0	0	NR	NR	0
SWRCY	0.500		0	0	0	NR	NR	0
HAULERS	0.001		0	NR	NR	NR	NR	0
INDIAN ODI	0.500		0	0	0	NR	NR	0
ODI	0.500		0	0	0	NR	NR	0
DEBRIS REGION 9	0.500		0	0	0	NR	NR	0
IHS OPEN DUMPS	0.500		0	0	0	NR	NR	0
<b><i>Local Lists of Hazardous waste / Contaminated Sites</i></b>								
US HIST CDL	0.001		0	NR	NR	NR	NR	0
HIST Cal-Sites	1.000		0	0	0	0	NR	0
SCH	0.250		0	0	NR	NR	NR	0
CDL	0.001		0	NR	NR	NR	NR	0
Toxic Pits	1.000		0	0	0	0	NR	0
CERS HAZ WASTE	0.250		0	0	NR	NR	NR	0
US CDL	0.001		0	NR	NR	NR	NR	0
<b><i>Local Lists of Registered Storage Tanks</i></b>								
SWEEPS UST	0.250		0	0	NR	NR	NR	0
HIST UST	0.250		0	0	NR	NR	NR	0
CA FID UST	0.250		0	0	NR	NR	NR	0
CERS TANKS	0.250		0	0	NR	NR	NR	0
<b><i>Local Land Records</i></b>								
LIENS	0.001		0	NR	NR	NR	NR	0

## MAP FINDINGS SUMMARY

Database	Search Distance (Miles)	Target Property	< 1/8	1/8 - 1/4	1/4 - 1/2	1/2 - 1	> 1	Total Plotted
LIENS 2	0.001		0	NR	NR	NR	NR	0
DEED	0.500		0	0	0	NR	NR	0
<b>Records of Emergency Release Reports</b>								
HMIRS	0.001		0	NR	NR	NR	NR	0
CHMIRS	0.001		0	NR	NR	NR	NR	0
LDS	0.001		0	NR	NR	NR	NR	0
MCS	0.001		0	NR	NR	NR	NR	0
SPILLS 90	0.001		0	NR	NR	NR	NR	0
<b>Other Ascertainable Records</b>								
RCRA NonGen / NLR	0.250		1	1	NR	NR	NR	2
FUDS	1.000		0	0	0	0	NR	0
DOD	1.000		0	0	0	0	NR	0
SCRD DRYCLEANERS	0.500		0	0	0	NR	NR	0
US FIN ASSUR	0.001		0	NR	NR	NR	NR	0
EPA WATCH LIST	0.001		0	NR	NR	NR	NR	0
2020 COR ACTION	0.250		0	0	NR	NR	NR	0
TSCA	0.001		0	NR	NR	NR	NR	0
TRIS	0.001		0	NR	NR	NR	NR	0
SSTS	0.001		0	NR	NR	NR	NR	0
ROD	1.000		0	0	0	0	NR	0
RMP	0.001		0	NR	NR	NR	NR	0
RAATS	0.001		0	NR	NR	NR	NR	0
PRP	0.001		0	NR	NR	NR	NR	0
PADS	0.001		0	NR	NR	NR	NR	0
ICIS	0.001		0	NR	NR	NR	NR	0
FTTS	0.001		0	NR	NR	NR	NR	0
MLTS	0.001		0	NR	NR	NR	NR	0
COAL ASH DOE	0.001		0	NR	NR	NR	NR	0
COAL ASH EPA	0.500		0	0	0	NR	NR	0
PCB TRANSFORMER	0.001		0	NR	NR	NR	NR	0
RADINFO	0.001		0	NR	NR	NR	NR	0
HIST FTTS	0.001		0	NR	NR	NR	NR	0
DOT OPS	0.001		0	NR	NR	NR	NR	0
CONSENT	1.000		0	0	0	0	NR	0
INDIAN RESERV	1.000		0	0	0	0	NR	0
FUSRAP	1.000		0	0	0	0	NR	0
UMTRA	0.500		0	0	0	NR	NR	0
LEAD SMELTERS	0.001		0	NR	NR	NR	NR	0
US AIRS	0.001		0	NR	NR	NR	NR	0
US MINES	0.250		0	0	NR	NR	NR	0
MINES MRDS	0.250		0	0	NR	NR	NR	0
ABANDONED MINES	0.250		0	0	NR	NR	NR	0
FINDS	0.001		0	NR	NR	NR	NR	0
UXO	1.000		0	0	0	0	NR	0
DOCKET HWC	0.001		0	NR	NR	NR	NR	0
ECHO	0.001		0	NR	NR	NR	NR	0
FUELS PROGRAM	0.250		0	0	NR	NR	NR	0
PFAS NPL	0.250		0	0	NR	NR	NR	0
PFAS FEDERAL SITES	0.250		0	0	NR	NR	NR	0

## MAP FINDINGS SUMMARY

Database	Search Distance (Miles)	Target Property	< 1/8	1/8 - 1/4	1/4 - 1/2	1/2 - 1	> 1	Total Plotted
PFAS TRIS	0.250		0	0	NR	NR	NR	0
PFAS TSCA	0.250		0	0	NR	NR	NR	0
PFAS RCRA MANIFEST	0.250		0	0	NR	NR	NR	0
PFAS ATSDR	0.250		0	0	NR	NR	NR	0
PFAS WQP	0.250		0	0	NR	NR	NR	0
PFAS NPDES	0.250		0	0	NR	NR	NR	0
PFAS ECHO	0.250		0	0	NR	NR	NR	0
PFAS ECHO FIRE TRAINING	0.250		0	0	NR	NR	NR	0
PFAS PART 139 AIRPORT	0.250		0	0	NR	NR	NR	0
AQUEOUS FOAM NRC	0.250		0	0	NR	NR	NR	0
BIOSOLIDS	0.001		0	NR	NR	NR	NR	0
PFAS	0.250		0	0	NR	NR	NR	0
AQUEOUS FOAM	0.250		0	0	NR	NR	NR	0
CA BOND EXP. PLAN	1.000		0	0	0	0	NR	0
CHROME PLATING	0.500		0	0	0	NR	NR	0
Cortese	0.500		0	0	0	NR	NR	0
CUPA Listings	0.250		0	0	NR	NR	NR	0
DRYCLEANERS	0.250		0	0	NR	NR	NR	0
EMI	0.001		0	NR	NR	NR	NR	0
ENF	0.001		0	NR	NR	NR	NR	0
Financial Assurance	0.001		0	NR	NR	NR	NR	0
ICE	0.001		0	NR	NR	NR	NR	0
HIST CORTESE	0.500		0	0	0	NR	NR	0
HWP	1.000		0	0	0	0	NR	0
HWT	0.250		0	0	NR	NR	NR	0
HWTS	0.001		0	NR	NR	NR	NR	0
HAZNET	0.001		0	NR	NR	NR	NR	0
MINES	0.250		0	0	NR	NR	NR	0
MWMP	0.250		0	0	NR	NR	NR	0
NPDES	0.001		0	NR	NR	NR	NR	0
PEST LIC	0.001		0	NR	NR	NR	NR	0
PROC	0.500		0	0	0	NR	NR	0
Notify 65	1.000		0	0	0	0	NR	0
HAZMAT	0.250		0	0	NR	NR	NR	0
UIC	0.001		0	NR	NR	NR	NR	0
UIC GEO	0.001		0	NR	NR	NR	NR	0
WASTEWATER PITS	0.500		0	0	0	NR	NR	0
WDS	0.001		0	NR	NR	NR	NR	0
WIP	0.250		0	0	NR	NR	NR	0
MILITARY PRIV SITES	0.001		0	NR	NR	NR	NR	0
PROJECT	0.001		0	NR	NR	NR	NR	0
WDR	0.001		0	NR	NR	NR	NR	0
CIWQS	0.001		0	NR	NR	NR	NR	0
CERS	0.001		0	NR	NR	NR	NR	0
NON-CASE INFO	0.001		0	NR	NR	NR	NR	0
OTHER OIL GAS	0.001		0	NR	NR	NR	NR	0
PROD WATER PONDS	0.001		0	NR	NR	NR	NR	0
SAMPLING POINT	0.001		0	NR	NR	NR	NR	0
WELL STIM PROJ	0.001		0	NR	NR	NR	NR	0

### EDR HIGH RISK HISTORICAL RECORDS

#### ***EDR Exclusive Records***

EDR MGP	1.000		0	0	0	0	NR	0
---------	-------	--	---	---	---	---	----	---

## MAP FINDINGS SUMMARY

Database	Search Distance (Miles)	Target Property	< 1/8	1/8 - 1/4	1/4 - 1/2	1/2 - 1	> 1	Total Plotted
EDR Hist Auto	0.125		0	NR	NR	NR	NR	0
EDR Hist Cleaner	0.125		0	NR	NR	NR	NR	0
<b><u>EDR RECOVERED GOVERNMENT ARCHIVES</u></b>								
<b><i>Exclusive Recovered Govt. Archives</i></b>								
RGA LF	0.001		0	NR	NR	NR	NR	0
RGA LUST	0.001		0	NR	NR	NR	NR	0
- Totals --		0	1	1	0	0	0	2

**NOTES:**

TP = Target Property

NR = Not Requested at this Search Distance

Sites may be listed in more than one database

Map ID  
 Direction  
 Distance  
 Elevation

MAP FINDINGS

Site

Database(s)

EDR ID Number  
 EPA ID Number

<b>1</b>	<b>ANTONIO PATINO AND ROCIO AMARAL</b>	<b>RCRA NonGen / NLR</b>	<b>1026798638</b>
<b>ESE</b>	<b>11020 FRANCISCO PL</b>		<b>CAC003110428</b>
<b>&lt; 1/8</b>	<b>RIVERSIDE, CA 92505</b>		
<b>0.102 mi.</b>			
<b>539 ft.</b>			

**Relative:**  
**Lower**  
**Actual:**  
**817 ft.**

<b>RCRA Listings:</b>	
Date Form Received by Agency:	20210317
Handler Name:	Antonio Patino And Rocio Amaral
Handler Address:	11020 FRANCISCO PL
Handler City,State,Zip:	RIVERSIDE, CA 92505
EPA ID:	CAC003110428
Contact Name:	ANTONIO PATINO
Contact Address:	11020 FRANCISCO PL
Contact City,State,Zip:	RIVERSIDE, CA 92505
Contact Telephone:	714-376-5271
Contact Fax:	Not reported
Contact Email:	JALBOR@BURNS-ENVIRO.COM
Contact Title:	Not reported
EPA Region:	09
Land Type:	Not reported
Federal Waste Generator Description:	Not a generator, verified
Non-Notifier:	Not reported
Biennial Report Cycle:	Not reported
Accessibility:	Not reported
Active Site Indicator:	Not reported
State District Owner:	Not reported
State District:	Not reported
Mailing Address:	11020 FRANCISCO PL
Mailing City,State,Zip:	RIVERSIDE, CA 92505
Owner Name:	Antonio Patino And Rocio Amaral
Owner Type:	Other
Operator Name:	Antonio Patino
Operator Type:	Other
Short-Term Generator Activity:	No
Importer Activity:	No
Mixed Waste Generator:	No
Transporter Activity:	No
Transfer Facility Activity:	No
Recycler Activity with Storage:	No
Small Quantity On-Site Burner Exemption:	No
Smelting Melting and Refining Furnace Exemption:	No
Underground Injection Control:	No
Off-Site Waste Receipt:	No
Universal Waste Indicator:	No
Universal Waste Destination Facility:	No
Federal Universal Waste:	No
Active Site State-Reg Handler:	---
Federal Facility Indicator:	Not reported
Hazardous Secondary Material Indicator:	N
Sub-Part K Indicator:	Not reported
2018 GPRC Permit Baseline:	Not on the Baseline
2018 GPRC Renewals Baseline:	Not on the Baseline
202 GPRC Corrective Action Baseline:	No
Subject to Corrective Action Universe:	No
Non-TSDFs Where RCRA CA has Been Imposed Universe:	No
Corrective Action Priority Ranking:	No NCAPS ranking
Environmental Control Indicator:	No
Institutional Control Indicator:	No

Map ID  
Direction  
Distance  
Elevation

MAP FINDINGS

Site

Database(s)

EDR ID Number  
EPA ID Number

**ANTONIO PATINO AND ROCIO AMARAL (Continued)**

**1026798638**

Human Exposure Controls Indicator: N/A  
Groundwater Controls Indicator: N/A  
Significant Non-Complier Universe: No  
Unaddressed Significant Non-Complier Universe: No  
Addressed Significant Non-Complier Universe: No  
Significant Non-Complier With a Compliance Schedule Universe: No  
Financial Assurance Required: Not reported  
Handler Date of Last Change: 20210322  
Recognized Trader-Importer: No  
Recognized Trader-Exporter: No  
Importer of Spent Lead Acid Batteries: No  
Exporter of Spent Lead Acid Batteries: No  
Recycler Activity Without Storage: No  
Manifest Broker: No  
Sub-Part P Indicator: No

Handler - Owner Operator:

Owner/Operator Indicator: Owner  
Owner/Operator Name: ANTONIO PATINO AND ROCIO AMARAL  
Legal Status: Other  
Date Became Current: Not reported  
Date Ended Current: Not reported  
Owner/Operator Address: 11020 FRANCISCO PL  
Owner/Operator City,State,Zip: RIVERSIDE, CA 92505  
Owner/Operator Telephone: 714-376-5271  
Owner/Operator Telephone Ext: Not reported  
Owner/Operator Fax: Not reported  
Owner/Operator Email: Not reported

Owner/Operator Indicator: Operator  
Owner/Operator Name: ANTONIO PATINO  
Legal Status: Other  
Date Became Current: Not reported  
Date Ended Current: Not reported  
Owner/Operator Address: 11020 FRANCISCO PL  
Owner/Operator City,State,Zip: RIVERSIDE, CA 92505  
Owner/Operator Telephone: 714-376-5271  
Owner/Operator Telephone Ext: Not reported  
Owner/Operator Fax: Not reported  
Owner/Operator Email: Not reported

Historic Generators:

Receive Date: 20210317  
Handler Name: ANTONIO PATINO AND ROCIO AMARAL  
Federal Waste Generator Description: Not a generator, verified  
State District Owner: Not reported  
Large Quantity Handler of Universal Waste: No  
Recognized Trader Importer: No  
Recognized Trader Exporter: No  
Spent Lead Acid Battery Importer: No  
Spent Lead Acid Battery Exporter: No  
Current Record: Yes  
Non Storage Recycler Activity: No  
Electronic Manifest Broker: No

Map ID  
 Direction  
 Distance  
 Elevation

MAP FINDINGS

Site

Database(s)

EDR ID Number  
 EPA ID Number

**ANTONIO PATINO AND ROCIO AMARAL (Continued)**

**1026798638**

List of NAICS Codes and Descriptions:

NAICS Code: 56299  
 NAICS Description: ALL OTHER WASTE MANAGEMENT SERVICES

Facility Has Received Notices of Violations:

Violations: No Violations Found

Evaluation Action Summary:

Evaluations: No Evaluations Found

**2**  
**NNE**  
**1/8-1/4**  
**0.146 mi.**  
**772 ft.**

**LOMA VISTA MIDDLE SCHOOL**  
**11050 ARLINGTON AVENUE**  
**RIVERSIDE, CA 92505**

**RCRA NonGen / NLR**

**1026474796**  
**CAC003080511**

**Relative:**  
**Lower**  
**Actual:**  
**840 ft.**

RCRA Listings:

Date Form Received by Agency:	20200824
Handler Name:	Loma Vista Middle School
Handler Address:	11050 ARLINGTON AVENUE
Handler City,State,Zip:	RIVERSIDE, CA 92505
EPA ID:	CAC003080511
Contact Name:	CYNTHIA MUNOZ
Contact Address:	9 KPC PARKWAY
Contact City,State,Zip:	CORONA, CA 92879
Contact Telephone:	951-509-6110
Contact Fax:	Not reported
Contact Email:	CYNTHIA.MUNOZ@ALVORDSCHOOLS.ORG
Contact Title:	Not reported
EPA Region:	09
Land Type:	Not reported
Federal Waste Generator Description:	Not a generator, verified
Non-Notifier:	Not reported
Biennial Report Cycle:	Not reported
Accessibility:	Not reported
Active Site Indicator:	Not reported
State District Owner:	Not reported
State District:	Not reported
Mailing Address:	9 KPC PARKWAY
Mailing City,State,Zip:	CORONA, CA 92879
Owner Name:	Loma Vista Middle School
Owner Type:	Other
Operator Name:	Cynthia Munoz
Operator Type:	Other
Short-Term Generator Activity:	No
Importer Activity:	No
Mixed Waste Generator:	No
Transporter Activity:	No
Transfer Facility Activity:	No
Recycler Activity with Storage:	No
Small Quantity On-Site Burner Exemption:	No
Smelting Melting and Refining Furnace Exemption:	No
Underground Injection Control:	No
Off-Site Waste Receipt:	No
Universal Waste Indicator:	No

Map ID  
 Direction  
 Distance  
 Elevation

MAP FINDINGS

Site

Database(s)

EDR ID Number  
 EPA ID Number

**LOMA VISTA MIDDLE SCHOOL (Continued)**

**1026474796**

Universal Waste Destination Facility:	No
Federal Universal Waste:	No
Active Site State-Reg Handler:	---
Federal Facility Indicator:	Not reported
Hazardous Secondary Material Indicator:	N
Sub-Part K Indicator:	Not reported
2018 GPRA Permit Baseline:	Not on the Baseline
2018 GPRA Renewals Baseline:	Not on the Baseline
202 GPRA Corrective Action Baseline:	No
Subject to Corrective Action Universe:	No
Non-TSDFs Where RCRA CA has Been Imposed Universe:	No
Corrective Action Priority Ranking:	No NCAPS ranking
Environmental Control Indicator:	No
Institutional Control Indicator:	No
Human Exposure Controls Indicator:	N/A
Groundwater Controls Indicator:	N/A
Significant Non-Complier Universe:	No
Unaddressed Significant Non-Complier Universe:	No
Addressed Significant Non-Complier Universe:	No
Significant Non-Complier With a Compliance Schedule Universe:	No
Financial Assurance Required:	Not reported
Handler Date of Last Change:	20200904
Recognized Trader-Importer:	No
Recognized Trader-Exporter:	No
Importer of Spent Lead Acid Batteries:	No
Exporter of Spent Lead Acid Batteries:	No
Recycler Activity Without Storage:	No
Manifest Broker:	No
Sub-Part P Indicator:	No

Handler - Owner Operator:

Owner/Operator Indicator:	Operator
Owner/Operator Name: CYNTHIA MUNOZ	
Legal Status:	Other
Date Became Current:	Not reported
Date Ended Current:	Not reported
Owner/Operator Address:	9 KPC PARKWAY
Owner/Operator City,State,Zip:	CORONA, CA 92879
Owner/Operator Telephone:	951-509-6110
Owner/Operator Telephone Ext:	Not reported
Owner/Operator Fax:	Not reported
Owner/Operator Email:	Not reported

Owner/Operator Indicator:	Owner
Owner/Operator Name: LOMA VISTA MIDDLE SCHOOL	
Legal Status:	Other
Date Became Current:	Not reported
Date Ended Current:	Not reported
Owner/Operator Address:	11050 ARLINGTON AVENUE
Owner/Operator City,State,Zip:	RIVERSIDE, CA 92505
Owner/Operator Telephone:	951-509-6110
Owner/Operator Telephone Ext:	Not reported
Owner/Operator Fax:	Not reported
Owner/Operator Email:	Not reported

Map ID  
Direction  
Distance  
Elevation

MAP FINDINGS

Site

Database(s)

EDR ID Number  
EPA ID Number

**LOMA VISTA MIDDLE SCHOOL (Continued)**

**1026474796**

Historic Generators:

Receive Date: 20200824  
Handler Name: LOMA VISTA MIDDLE SCHOOL  
Federal Waste Generator Description: Not a generator, verified  
State District Owner: Not reported  
Large Quantity Handler of Universal Waste: No  
Recognized Trader Importer: No  
Recognized Trader Exporter: No  
Spent Lead Acid Battery Importer: No  
Spent Lead Acid Battery Exporter: No  
Current Record: Yes  
Non Storage Recycler Activity: Not reported  
Electronic Manifest Broker: Not reported

List of NAICS Codes and Descriptions:

NAICS Code: 56299  
NAICS Description: ALL OTHER WASTE MANAGEMENT SERVICES

Facility Has Received Notices of Violations:

Violations: No Violations Found

Evaluation Action Summary:

Evaluations: No Evaluations Found

Count: 5 records.

ORPHAN SUMMARY

City	EDR ID	Site Name	Site Address	Zip	Database(s)
NORCO	S106117718	NORCO CONSERVATION CAMP	00 FIFTH & WESTERN		LUST
RIVERSIDE	1028093931	SIERRA LAND, LLC C/O FIFIELD COMPA	5027/5033/5069 LA SIERRA AVENU	92505	FINDS
RIVERSIDE	1028885990	SIERRA LAND, LLC C/O FIFIELD COMPA	5027/5033/5069 LA SIERRA AVENU	92505	RCRA NonGen / NLR
RIVERSIDE	1028899308	SIERRA LAND, LLC C/O FIFIELD COMPA	5027/5033/5069 LA SIERRA AVENU	92505	RCRA NonGen / NLR
RIVERSIDE COUNTY	S107541240		WINEVILLE, SW CORNER OF GAGELE		CDL

# GOVERNMENT RECORDS SEARCHED / DATA CURRENCY TRACKING

To maintain currency of the following federal and state databases, EDR contacts the appropriate governmental agency on a monthly or quarterly basis, as required.

**Number of Days to Update:** Provides confirmation that EDR is reporting records that have been updated within 90 days from the date the government agency made the information available to the public.

## STANDARD ENVIRONMENTAL RECORDS

### *Lists of Federal NPL (Superfund) sites*

#### NPL: National Priority List

National Priorities List (Superfund). The NPL is a subset of CERCLIS and identifies over 1,200 sites for priority cleanup under the Superfund Program. NPL sites may encompass relatively large areas. As such, EDR provides polygon coverage for over 1,000 NPL site boundaries produced by EPA's Environmental Photographic Interpretation Center (EPIC) and regional EPA offices.

Date of Government Version: 09/19/2023	Source: EPA
Date Data Arrived at EDR: 10/03/2023	Telephone: N/A
Date Made Active in Reports: 10/19/2023	Last EDR Contact: 12/04/2023
Number of Days to Update: 16	Next Scheduled EDR Contact: 01/08/2024
	Data Release Frequency: Quarterly

#### NPL Site Boundaries

##### Sources:

EPA's Environmental Photographic Interpretation Center (EPIC)  
Telephone: 202-564-7333

EPA Region 1  
Telephone 617-918-1143

EPA Region 6  
Telephone: 214-655-6659

EPA Region 3  
Telephone 215-814-5418

EPA Region 7  
Telephone: 913-551-7247

EPA Region 4  
Telephone 404-562-8033

EPA Region 8  
Telephone: 303-312-6774

EPA Region 5  
Telephone 312-886-6686

EPA Region 9  
Telephone: 415-947-4246

EPA Region 10  
Telephone 206-553-8665

#### Proposed NPL: Proposed National Priority List Sites

A site that has been proposed for listing on the National Priorities List through the issuance of a proposed rule in the Federal Register. EPA then accepts public comments on the site, responds to the comments, and places on the NPL those sites that continue to meet the requirements for listing.

Date of Government Version: 09/19/2023	Source: EPA
Date Data Arrived at EDR: 10/03/2023	Telephone: N/A
Date Made Active in Reports: 10/19/2023	Last EDR Contact: 12/04/2023
Number of Days to Update: 16	Next Scheduled EDR Contact: 01/08/2024
	Data Release Frequency: Quarterly

#### NPL LIENS: Federal Superfund Liens

Federal Superfund Liens. Under the authority granted the USEPA by CERCLA of 1980, the USEPA has the authority to file liens against real property in order to recover remedial action expenditures or when the property owner received notification of potential liability. USEPA compiles a listing of filed notices of Superfund Liens.

# GOVERNMENT RECORDS SEARCHED / DATA CURRENCY TRACKING

Date of Government Version: 10/15/1991  
Date Data Arrived at EDR: 02/02/1994  
Date Made Active in Reports: 03/30/1994  
Number of Days to Update: 56

Source: EPA  
Telephone: 202-564-4267  
Last EDR Contact: 08/15/2011  
Next Scheduled EDR Contact: 11/28/2011  
Data Release Frequency: No Update Planned

## ***Lists of Federal Delisted NPL sites***

Delisted NPL: National Priority List Deletions

The National Oil and Hazardous Substances Pollution Contingency Plan (NCP) establishes the criteria that the EPA uses to delete sites from the NPL. In accordance with 40 CFR 300.425.(e), sites may be deleted from the NPL where no further response is appropriate.

Date of Government Version: 09/19/2023  
Date Data Arrived at EDR: 10/03/2023  
Date Made Active in Reports: 10/19/2023  
Number of Days to Update: 16

Source: EPA  
Telephone: N/A  
Last EDR Contact: 12/04/2023  
Next Scheduled EDR Contact: 01/08/2024  
Data Release Frequency: Quarterly

## ***Lists of Federal sites subject to CERCLA removals and CERCLA orders***

FEDERAL FACILITY: Federal Facility Site Information listing

A listing of National Priority List (NPL) and Base Realignment and Closure (BRAC) sites found in the Comprehensive Environmental Response, Compensation and Liability Information System (CERCLIS) Database where EPA Federal Facilities Restoration and Reuse Office is involved in cleanup activities.

Date of Government Version: 09/25/2023  
Date Data Arrived at EDR: 09/26/2023  
Date Made Active in Reports: 12/12/2023  
Number of Days to Update: 77

Source: Environmental Protection Agency  
Telephone: 703-603-8704  
Last EDR Contact: 09/26/2023  
Next Scheduled EDR Contact: 01/08/2024  
Data Release Frequency: Varies

SEMS: Superfund Enterprise Management System

SEMS (Superfund Enterprise Management System) tracks hazardous waste sites, potentially hazardous waste sites, and remedial activities performed in support of EPA's Superfund Program across the United States. The list was formerly known as CERCLIS, renamed to SEMS by the EPA in 2015. The list contains data on potentially hazardous waste sites that have been reported to the USEPA by states, municipalities, private companies and private persons, pursuant to Section 103 of the Comprehensive Environmental Response, Compensation, and Liability Act (CERCLA). This dataset also contains sites which are either proposed to or on the National Priorities List (NPL) and the sites which are in the screening and assessment phase for possible inclusion on the NPL.

Date of Government Version: 09/19/2023  
Date Data Arrived at EDR: 10/03/2023  
Date Made Active in Reports: 10/19/2023  
Number of Days to Update: 16

Source: EPA  
Telephone: 800-424-9346  
Last EDR Contact: 12/04/2023  
Next Scheduled EDR Contact: 01/22/2024  
Data Release Frequency: Quarterly

## ***Lists of Federal CERCLA sites with NFRAP***

SEMS-ARCHIVE: Superfund Enterprise Management System Archive

# GOVERNMENT RECORDS SEARCHED / DATA CURRENCY TRACKING

SEMS-ARCHIVE (Superfund Enterprise Management System Archive) tracks sites that have no further interest under the Federal Superfund Program based on available information. The list was formerly known as the CERCLIS-NFRAP, renamed to SEMS ARCHIVE by the EPA in 2015. EPA may perform a minimal level of assessment work at a site while it is archived if site conditions change and/or new information becomes available. Archived sites have been removed and archived from the inventory of SEMS sites. Archived status indicates that, to the best of EPA's knowledge, assessment at a site has been completed and that EPA has determined no further steps will be taken to list the site on the National Priorities List (NPL), unless information indicates this decision was not appropriate or other considerations require a recommendation for listing at a later time. The decision does not necessarily mean that there is no hazard associated with a given site; it only means that, based upon available information, the location is not judged to be potential NPL site.

Date of Government Version: 09/19/2023	Source: EPA
Date Data Arrived at EDR: 10/03/2023	Telephone: 800-424-9346
Date Made Active in Reports: 10/19/2023	Last EDR Contact: 12/04/2023
Number of Days to Update: 16	Next Scheduled EDR Contact: 01/22/2024
	Data Release Frequency: Quarterly

## ***Lists of Federal RCRA facilities undergoing Corrective Action***

CORRACTS: Corrective Action Report

CORRACTS identifies hazardous waste handlers with RCRA corrective action activity.

Date of Government Version: 12/04/2023	Source: EPA
Date Data Arrived at EDR: 12/06/2023	Telephone: 800-424-9346
Date Made Active in Reports: 12/12/2023	Last EDR Contact: 12/06/2023
Number of Days to Update: 6	Next Scheduled EDR Contact: 04/01/2024
	Data Release Frequency: Quarterly

## ***Lists of Federal RCRA TSD facilities***

RCRA-TSDF: RCRA - Treatment, Storage and Disposal

RCRAInfo is EPA's comprehensive information system, providing access to data supporting the Resource Conservation and Recovery Act (RCRA) of 1976 and the Hazardous and Solid Waste Amendments (HSWA) of 1984. The database includes selective information on sites which generate, transport, store, treat and/or dispose of hazardous waste as defined by the Resource Conservation and Recovery Act (RCRA). Transporters are individuals or entities that move hazardous waste from the generator offsite to a facility that can recycle, treat, store, or dispose of the waste. TSDFs treat, store, or dispose of the waste.

Date of Government Version: 12/04/2023	Source: Environmental Protection Agency
Date Data Arrived at EDR: 12/06/2023	Telephone: (415) 495-8895
Date Made Active in Reports: 12/12/2023	Last EDR Contact: 12/06/2023
Number of Days to Update: 6	Next Scheduled EDR Contact: 04/01/2024
	Data Release Frequency: Quarterly

## ***Lists of Federal RCRA generators***

RCRA-LQG: RCRA - Large Quantity Generators

RCRAInfo is EPA's comprehensive information system, providing access to data supporting the Resource Conservation and Recovery Act (RCRA) of 1976 and the Hazardous and Solid Waste Amendments (HSWA) of 1984. The database includes selective information on sites which generate, transport, store, treat and/or dispose of hazardous waste as defined by the Resource Conservation and Recovery Act (RCRA). Large quantity generators (LQGs) generate over 1,000 kilograms (kg) of hazardous waste, or over 1 kg of acutely hazardous waste per month.

Date of Government Version: 12/04/2023	Source: Environmental Protection Agency
Date Data Arrived at EDR: 12/06/2023	Telephone: (415) 495-8895
Date Made Active in Reports: 12/12/2023	Last EDR Contact: 12/06/2023
Number of Days to Update: 6	Next Scheduled EDR Contact: 04/01/2024
	Data Release Frequency: Quarterly

# GOVERNMENT RECORDS SEARCHED / DATA CURRENCY TRACKING

## RCRA-SQG: RCRA - Small Quantity Generators

RCRAInfo is EPA's comprehensive information system, providing access to data supporting the Resource Conservation and Recovery Act (RCRA) of 1976 and the Hazardous and Solid Waste Amendments (HSWA) of 1984. The database includes selective information on sites which generate, transport, store, treat and/or dispose of hazardous waste as defined by the Resource Conservation and Recovery Act (RCRA). Small quantity generators (SQGs) generate between 100 kg and 1,000 kg of hazardous waste per month.

Date of Government Version: 12/04/2023	Source: Environmental Protection Agency
Date Data Arrived at EDR: 12/06/2023	Telephone: (415) 495-8895
Date Made Active in Reports: 12/12/2023	Last EDR Contact: 12/06/2023
Number of Days to Update: 6	Next Scheduled EDR Contact: 04/01/2024
	Data Release Frequency: Quarterly

## RCRA-VSQG: RCRA - Very Small Quantity Generators (Formerly Conditionally Exempt Small Quantity Generators)

RCRAInfo is EPA's comprehensive information system, providing access to data supporting the Resource Conservation and Recovery Act (RCRA) of 1976 and the Hazardous and Solid Waste Amendments (HSWA) of 1984. The database includes selective information on sites which generate, transport, store, treat and/or dispose of hazardous waste as defined by the Resource Conservation and Recovery Act (RCRA). Very small quantity generators (VSQGs) generate less than 100 kg of hazardous waste, or less than 1 kg of acutely hazardous waste per month.

Date of Government Version: 12/04/2023	Source: Environmental Protection Agency
Date Data Arrived at EDR: 12/06/2023	Telephone: (415) 495-8895
Date Made Active in Reports: 12/12/2023	Last EDR Contact: 12/06/2023
Number of Days to Update: 6	Next Scheduled EDR Contact: 04/01/2024
	Data Release Frequency: Quarterly

## ***Federal institutional controls / engineering controls registries***

### LUCIS: Land Use Control Information System

LUCIS contains records of land use control information pertaining to the former Navy Base Realignment and Closure properties.

Date of Government Version: 08/03/2023	Source: Department of the Navy
Date Data Arrived at EDR: 08/07/2023	Telephone: 843-820-7326
Date Made Active in Reports: 10/10/2023	Last EDR Contact: 11/02/2023
Number of Days to Update: 64	Next Scheduled EDR Contact: 02/19/2024
	Data Release Frequency: Varies

### US ENG CONTROLS: Engineering Controls Sites List

A listing of sites with engineering controls in place. Engineering controls include various forms of caps, building foundations, liners, and treatment methods to create pathway elimination for regulated substances to enter environmental media or effect human health.

Date of Government Version: 08/21/2023	Source: Environmental Protection Agency
Date Data Arrived at EDR: 08/21/2023	Telephone: 703-603-0695
Date Made Active in Reports: 11/07/2023	Last EDR Contact: 11/17/2023
Number of Days to Update: 78	Next Scheduled EDR Contact: 03/04/2024
	Data Release Frequency: Varies

### US INST CONTROLS: Institutional Controls Sites List

A listing of sites with institutional controls in place. Institutional controls include administrative measures, such as groundwater use restrictions, construction restrictions, property use restrictions, and post remediation care requirements intended to prevent exposure to contaminants remaining on site. Deed restrictions are generally required as part of the institutional controls.

Date of Government Version: 08/21/2023	Source: Environmental Protection Agency
Date Data Arrived at EDR: 08/21/2023	Telephone: 703-603-0695
Date Made Active in Reports: 11/07/2023	Last EDR Contact: 11/17/2023
Number of Days to Update: 78	Next Scheduled EDR Contact: 03/04/2024
	Data Release Frequency: Varies

# GOVERNMENT RECORDS SEARCHED / DATA CURRENCY TRACKING

## ***Federal ERNS list***

ERNS: Emergency Response Notification System

Emergency Response Notification System. ERNS records and stores information on reported releases of oil and hazardous substances.

Date of Government Version: 09/18/2023

Source: National Response Center, United States Coast Guard

Date Data Arrived at EDR: 09/20/2023

Telephone: 202-267-2180

Date Made Active in Reports: 12/11/2023

Last EDR Contact: 12/13/2023

Number of Days to Update: 82

Next Scheduled EDR Contact: 04/01/2024

Data Release Frequency: Quarterly

## ***Lists of state- and tribal (Superfund) equivalent sites***

RESPONSE: State Response Sites

Identifies confirmed release sites where DTSC is involved in remediation, either in a lead or oversight capacity.

These confirmed release sites are generally high-priority and high potential risk.

Date of Government Version: 07/24/2023

Source: Department of Toxic Substances Control

Date Data Arrived at EDR: 07/25/2023

Telephone: 916-323-3400

Date Made Active in Reports: 10/11/2023

Last EDR Contact: 10/24/2023

Number of Days to Update: 78

Next Scheduled EDR Contact: 02/05/2024

Data Release Frequency: Quarterly

## ***Lists of state- and tribal hazardous waste facilities***

ENVIROSTOR: EnviroStor Database

The Department of Toxic Substances Control's (DTSC's) Site Mitigation and Brownfields Reuse Program's (SMBRP's) EnviroStor database identifies sites that have known contamination or sites for which there may be reasons to investigate further. The database includes the following site types: Federal Superfund sites (National Priorities List (NPL)); State Response, including Military Facilities and State Superfund; Voluntary Cleanup; and School sites. EnviroStor provides similar information to the information that was available in CalSites, and provides additional site information, including, but not limited to, identification of formerly-contaminated properties that have been released for reuse, properties where environmental deed restrictions have been recorded to prevent inappropriate land uses, and risk characterization information that is used to assess potential impacts to public health and the environment at contaminated sites.

Date of Government Version: 07/24/2023

Source: Department of Toxic Substances Control

Date Data Arrived at EDR: 07/25/2023

Telephone: 916-323-3400

Date Made Active in Reports: 10/11/2023

Last EDR Contact: 10/24/2023

Number of Days to Update: 78

Next Scheduled EDR Contact: 02/05/2024

Data Release Frequency: Quarterly

## ***Lists of state and tribal landfills and solid waste disposal facilities***

SWF/LF (SWIS): Solid Waste Information System

Active, Closed and Inactive Landfills. SWF/LF records typically contain an inventory of solid waste disposal facilities or landfills. These may be active or inactive facilities or open dumps that failed to meet RCRA Section 4004 criteria for solid waste landfills or disposal sites.

Date of Government Version: 08/07/2023

Source: Department of Resources Recycling and Recovery

Date Data Arrived at EDR: 08/08/2023

Telephone: 916-341-6320

Date Made Active in Reports: 10/26/2023

Last EDR Contact: 11/07/2023

Number of Days to Update: 79

Next Scheduled EDR Contact: 02/19/2024

Data Release Frequency: Quarterly

## ***Lists of state and tribal leaking storage tanks***

# GOVERNMENT RECORDS SEARCHED / DATA CURRENCY TRACKING

## LUST REG 9: Leaking Underground Storage Tank Report

Orange, Riverside, San Diego counties. For more current information, please refer to the State Water Resources Control Board's LUST database.

Date of Government Version: 03/01/2001	Source: California Regional Water Quality Control Board San Diego Region (9)
Date Data Arrived at EDR: 04/23/2001	Telephone: 858-637-5595
Date Made Active in Reports: 05/21/2001	Last EDR Contact: 09/26/2011
Number of Days to Update: 28	Next Scheduled EDR Contact: 01/09/2012
	Data Release Frequency: No Update Planned

## LUST: Leaking Underground Fuel Tank Report (GEOTRACKER)

Leaking Underground Storage Tank (LUST) Sites included in GeoTracker. GeoTracker is the Water Boards data management system for sites that impact, or have the potential to impact, water quality in California, with emphasis on groundwater.

Date of Government Version: 09/05/2023	Source: State Water Resources Control Board
Date Data Arrived at EDR: 09/06/2023	Telephone: see region list
Date Made Active in Reports: 11/22/2023	Last EDR Contact: 12/05/2023
Number of Days to Update: 77	Next Scheduled EDR Contact: 03/18/2024
	Data Release Frequency: Quarterly

## LUST REG 6L: Leaking Underground Storage Tank Case Listing

For more current information, please refer to the State Water Resources Control Board's LUST database.

Date of Government Version: 09/09/2003	Source: California Regional Water Quality Control Board Lahontan Region (6)
Date Data Arrived at EDR: 09/10/2003	Telephone: 530-542-5572
Date Made Active in Reports: 10/07/2003	Last EDR Contact: 09/12/2011
Number of Days to Update: 27	Next Scheduled EDR Contact: 12/26/2011
	Data Release Frequency: No Update Planned

## LUST REG 8: Leaking Underground Storage Tanks

California Regional Water Quality Control Board Santa Ana Region (8). For more current information, please refer to the State Water Resources Control Board's LUST database.

Date of Government Version: 02/14/2005	Source: California Regional Water Quality Control Board Santa Ana Region (8)
Date Data Arrived at EDR: 02/15/2005	Telephone: 909-782-4496
Date Made Active in Reports: 03/28/2005	Last EDR Contact: 08/15/2011
Number of Days to Update: 41	Next Scheduled EDR Contact: 11/28/2011
	Data Release Frequency: No Update Planned

## LUST REG 7: Leaking Underground Storage Tank Case Listing

Leaking Underground Storage Tank locations. Imperial, Riverside, San Diego, Santa Barbara counties.

Date of Government Version: 02/26/2004	Source: California Regional Water Quality Control Board Colorado River Basin Region (7)
Date Data Arrived at EDR: 02/26/2004	Telephone: 760-776-8943
Date Made Active in Reports: 03/24/2004	Last EDR Contact: 08/01/2011
Number of Days to Update: 27	Next Scheduled EDR Contact: 11/14/2011
	Data Release Frequency: No Update Planned

## LUST REG 5: Leaking Underground Storage Tank Database

Leaking Underground Storage Tank locations. Alameda, Alpine, Amador, Butte, Colusa, Contra Costa, Calveras, El Dorado, Fresno, Glenn, Kern, Kings, Lake, Lassen, Madera, Mariposa, Merced, Modoc, Napa, Nevada, Placer, Plumas, Sacramento, San Joaquin, Shasta, Solano, Stanislaus, Sutter, Tehama, Tulare, Tuolumne, Yolo, Yuba counties.

Date of Government Version: 07/01/2008	Source: California Regional Water Quality Control Board Central Valley Region (5)
Date Data Arrived at EDR: 07/22/2008	Telephone: 916-464-4834
Date Made Active in Reports: 07/31/2008	Last EDR Contact: 07/01/2011
Number of Days to Update: 9	Next Scheduled EDR Contact: 10/17/2011
	Data Release Frequency: No Update Planned

# GOVERNMENT RECORDS SEARCHED / DATA CURRENCY TRACKING

## LUST REG 4: Underground Storage Tank Leak List

Los Angeles, Ventura counties. For more current information, please refer to the State Water Resources Control Board's LUST database.

Date of Government Version: 09/07/2004  
Date Data Arrived at EDR: 09/07/2004  
Date Made Active in Reports: 10/12/2004  
Number of Days to Update: 35

Source: California Regional Water Quality Control Board Los Angeles Region (4)  
Telephone: 213-576-6710  
Last EDR Contact: 09/06/2011  
Next Scheduled EDR Contact: 12/19/2011  
Data Release Frequency: No Update Planned

## LUST REG 3: Leaking Underground Storage Tank Database

Leaking Underground Storage Tank locations. Monterey, San Benito, San Luis Obispo, Santa Barbara, Santa Cruz counties.

Date of Government Version: 05/19/2003  
Date Data Arrived at EDR: 05/19/2003  
Date Made Active in Reports: 06/02/2003  
Number of Days to Update: 14

Source: California Regional Water Quality Control Board Central Coast Region (3)  
Telephone: 805-542-4786  
Last EDR Contact: 07/18/2011  
Next Scheduled EDR Contact: 10/31/2011  
Data Release Frequency: No Update Planned

## LUST REG 2: Fuel Leak List

Leaking Underground Storage Tank locations. Alameda, Contra Costa, Marin, Napa, San Francisco, San Mateo, Santa Clara, Solano, Sonoma counties.

Date of Government Version: 09/30/2004  
Date Data Arrived at EDR: 10/20/2004  
Date Made Active in Reports: 11/19/2004  
Number of Days to Update: 30

Source: California Regional Water Quality Control Board San Francisco Bay Region (2)  
Telephone: 510-622-2433  
Last EDR Contact: 09/19/2011  
Next Scheduled EDR Contact: 01/02/2012  
Data Release Frequency: No Update Planned

## LUST REG 1: Active Toxic Site Investigation

Del Norte, Humboldt, Lake, Mendocino, Modoc, Siskiyou, Sonoma, Trinity counties. For more current information, please refer to the State Water Resources Control Board's LUST database.

Date of Government Version: 02/01/2001  
Date Data Arrived at EDR: 02/28/2001  
Date Made Active in Reports: 03/29/2001  
Number of Days to Update: 29

Source: California Regional Water Quality Control Board North Coast (1)  
Telephone: 707-570-3769  
Last EDR Contact: 08/01/2011  
Next Scheduled EDR Contact: 11/14/2011  
Data Release Frequency: No Update Planned

## LUST REG 6V: Leaking Underground Storage Tank Case Listing

Leaking Underground Storage Tank locations. Inyo, Kern, Los Angeles, Mono, San Bernardino counties.

Date of Government Version: 06/07/2005  
Date Data Arrived at EDR: 06/07/2005  
Date Made Active in Reports: 06/29/2005  
Number of Days to Update: 22

Source: California Regional Water Quality Control Board Victorville Branch Office (6)  
Telephone: 760-241-7365  
Last EDR Contact: 09/12/2011  
Next Scheduled EDR Contact: 12/26/2011  
Data Release Frequency: No Update Planned

## INDIAN LUST R8: Leaking Underground Storage Tanks on Indian Land

LUSTs on Indian land in Colorado, Montana, North Dakota, South Dakota, Utah and Wyoming.

Date of Government Version: 04/19/2023  
Date Data Arrived at EDR: 05/09/2023  
Date Made Active in Reports: 07/14/2023  
Number of Days to Update: 66

Source: EPA Region 8  
Telephone: 303-312-6271  
Last EDR Contact: 10/11/2023  
Next Scheduled EDR Contact: 01/29/2024  
Data Release Frequency: Varies

## INDIAN LUST R4: Leaking Underground Storage Tanks on Indian Land

LUSTs on Indian land in Florida, Mississippi and North Carolina.

# GOVERNMENT RECORDS SEARCHED / DATA CURRENCY TRACKING

Date of Government Version: 04/20/2023	Source: EPA Region 4
Date Data Arrived at EDR: 05/09/2023	Telephone: 404-562-8677
Date Made Active in Reports: 07/14/2023	Last EDR Contact: 10/11/2023
Number of Days to Update: 66	Next Scheduled EDR Contact: 01/29/2024
	Data Release Frequency: Varies

**INDIAN LUST R9: Leaking Underground Storage Tanks on Indian Land**  
LUSTs on Indian land in Arizona, California, New Mexico and Nevada

Date of Government Version: 04/19/2023	Source: Environmental Protection Agency
Date Data Arrived at EDR: 05/09/2023	Telephone: 415-972-3372
Date Made Active in Reports: 07/14/2023	Last EDR Contact: 10/11/2023
Number of Days to Update: 66	Next Scheduled EDR Contact: 01/29/2024
	Data Release Frequency: Varies

**INDIAN LUST R1: Leaking Underground Storage Tanks on Indian Land**  
A listing of leaking underground storage tank locations on Indian Land.

Date of Government Version: 04/20/2023	Source: EPA Region 1
Date Data Arrived at EDR: 05/09/2023	Telephone: 617-918-1313
Date Made Active in Reports: 07/14/2023	Last EDR Contact: 10/11/2023
Number of Days to Update: 66	Next Scheduled EDR Contact: 01/29/2024
	Data Release Frequency: Varies

**INDIAN LUST R7: Leaking Underground Storage Tanks on Indian Land**  
LUSTs on Indian land in Iowa, Kansas, and Nebraska

Date of Government Version: 04/25/2023	Source: EPA Region 7
Date Data Arrived at EDR: 05/09/2023	Telephone: 913-551-7003
Date Made Active in Reports: 07/14/2023	Last EDR Contact: 10/11/2023
Number of Days to Update: 66	Next Scheduled EDR Contact: 01/29/2024
	Data Release Frequency: Varies

**INDIAN LUST R6: Leaking Underground Storage Tanks on Indian Land**  
LUSTs on Indian land in New Mexico and Oklahoma.

Date of Government Version: 04/26/2023	Source: EPA Region 6
Date Data Arrived at EDR: 05/09/2023	Telephone: 214-665-6597
Date Made Active in Reports: 07/14/2023	Last EDR Contact: 10/11/2023
Number of Days to Update: 66	Next Scheduled EDR Contact: 01/29/2024
	Data Release Frequency: Varies

**INDIAN LUST R5: Leaking Underground Storage Tanks on Indian Land**  
Leaking underground storage tanks located on Indian Land in Michigan, Minnesota and Wisconsin.

Date of Government Version: 04/14/2023	Source: EPA, Region 5
Date Data Arrived at EDR: 05/09/2023	Telephone: 312-886-7439
Date Made Active in Reports: 07/14/2023	Last EDR Contact: 10/11/2023
Number of Days to Update: 66	Next Scheduled EDR Contact: 01/29/2024
	Data Release Frequency: Varies

**INDIAN LUST R10: Leaking Underground Storage Tanks on Indian Land**  
LUSTs on Indian land in Alaska, Idaho, Oregon and Washington.

Date of Government Version: 04/20/2023	Source: EPA Region 10
Date Data Arrived at EDR: 05/09/2023	Telephone: 206-553-2857
Date Made Active in Reports: 07/14/2023	Last EDR Contact: 10/11/2023
Number of Days to Update: 66	Next Scheduled EDR Contact: 01/29/2024
	Data Release Frequency: Varies

# GOVERNMENT RECORDS SEARCHED / DATA CURRENCY TRACKING

## CPS-SLIC: Statewide SLIC Cases (GEOTRACKER)

Cleanup Program Sites (CPS; also known as Site Cleanups [SC] and formerly known as Spills, Leaks, Investigations, and Cleanups [SLIC] sites) included in GeoTracker. GeoTracker is the Water Boards data management system for sites that impact, or have the potential to impact, water quality in California, with emphasis on groundwater.

Date of Government Version: 09/05/2023	Source: State Water Resources Control Board
Date Data Arrived at EDR: 09/06/2023	Telephone: 866-480-1028
Date Made Active in Reports: 11/28/2023	Last EDR Contact: 12/05/2023
Number of Days to Update: 83	Next Scheduled EDR Contact: 03/18/2024
	Data Release Frequency: Varies

## SLIC REG 1: Active Toxic Site Investigations

The SLIC (Spills, Leaks, Investigations and Cleanup) program is designed to protect and restore water quality from spills, leaks, and similar discharges.

Date of Government Version: 04/03/2003	Source: California Regional Water Quality Control Board, North Coast Region (1)
Date Data Arrived at EDR: 04/07/2003	Telephone: 707-576-2220
Date Made Active in Reports: 04/25/2003	Last EDR Contact: 08/01/2011
Number of Days to Update: 18	Next Scheduled EDR Contact: 11/14/2011
	Data Release Frequency: No Update Planned

## SLIC REG 2: Spills, Leaks, Investigation & Cleanup Cost Recovery Listing

The SLIC (Spills, Leaks, Investigations and Cleanup) program is designed to protect and restore water quality from spills, leaks, and similar discharges.

Date of Government Version: 09/30/2004	Source: Regional Water Quality Control Board San Francisco Bay Region (2)
Date Data Arrived at EDR: 10/20/2004	Telephone: 510-286-0457
Date Made Active in Reports: 11/19/2004	Last EDR Contact: 09/19/2011
Number of Days to Update: 30	Next Scheduled EDR Contact: 01/02/2012
	Data Release Frequency: No Update Planned

## SLIC REG 3: Spills, Leaks, Investigation & Cleanup Cost Recovery Listing

The SLIC (Spills, Leaks, Investigations and Cleanup) program is designed to protect and restore water quality from spills, leaks, and similar discharges.

Date of Government Version: 05/18/2006	Source: California Regional Water Quality Control Board Central Coast Region (3)
Date Data Arrived at EDR: 05/18/2006	Telephone: 805-549-3147
Date Made Active in Reports: 06/15/2006	Last EDR Contact: 07/18/2011
Number of Days to Update: 28	Next Scheduled EDR Contact: 10/31/2011
	Data Release Frequency: No Update Planned

## SLIC REG 4: Spills, Leaks, Investigation & Cleanup Cost Recovery Listing

The SLIC (Spills, Leaks, Investigations and Cleanup) program is designed to protect and restore water quality from spills, leaks, and similar discharges.

Date of Government Version: 11/17/2004	Source: Region Water Quality Control Board Los Angeles Region (4)
Date Data Arrived at EDR: 11/18/2004	Telephone: 213-576-6600
Date Made Active in Reports: 01/04/2005	Last EDR Contact: 07/01/2011
Number of Days to Update: 47	Next Scheduled EDR Contact: 10/17/2011
	Data Release Frequency: No Update Planned

## SLIC REG 5: Spills, Leaks, Investigation & Cleanup Cost Recovery Listing

The SLIC (Spills, Leaks, Investigations and Cleanup) program is designed to protect and restore water quality from spills, leaks, and similar discharges.

Date of Government Version: 04/01/2005	Source: Regional Water Quality Control Board Central Valley Region (5)
Date Data Arrived at EDR: 04/05/2005	Telephone: 916-464-3291
Date Made Active in Reports: 04/21/2005	Last EDR Contact: 09/12/2011
Number of Days to Update: 16	Next Scheduled EDR Contact: 12/26/2011
	Data Release Frequency: No Update Planned

# GOVERNMENT RECORDS SEARCHED / DATA CURRENCY TRACKING

## SLIC REG 6V: Spills, Leaks, Investigation & Cleanup Cost Recovery Listing

The SLIC (Spills, Leaks, Investigations and Cleanup) program is designed to protect and restore water quality from spills, leaks, and similar discharges.

Date of Government Version: 05/24/2005  
Date Data Arrived at EDR: 05/25/2005  
Date Made Active in Reports: 06/16/2005  
Number of Days to Update: 22

Source: Regional Water Quality Control Board, Victorville Branch  
Telephone: 619-241-6583  
Last EDR Contact: 08/15/2011  
Next Scheduled EDR Contact: 11/28/2011  
Data Release Frequency: No Update Planned

## SLIC REG 6L: SLIC Sites

The SLIC (Spills, Leaks, Investigations and Cleanup) program is designed to protect and restore water quality from spills, leaks, and similar discharges.

Date of Government Version: 09/07/2004  
Date Data Arrived at EDR: 09/07/2004  
Date Made Active in Reports: 10/12/2004  
Number of Days to Update: 35

Source: California Regional Water Quality Control Board, Lahontan Region  
Telephone: 530-542-5574  
Last EDR Contact: 08/15/2011  
Next Scheduled EDR Contact: 11/28/2011  
Data Release Frequency: No Update Planned

## SLIC REG 7: SLIC List

The SLIC (Spills, Leaks, Investigations and Cleanup) program is designed to protect and restore water quality from spills, leaks, and similar discharges.

Date of Government Version: 11/24/2004  
Date Data Arrived at EDR: 11/29/2004  
Date Made Active in Reports: 01/04/2005  
Number of Days to Update: 36

Source: California Regional Quality Control Board, Colorado River Basin Region  
Telephone: 760-346-7491  
Last EDR Contact: 08/01/2011  
Next Scheduled EDR Contact: 11/14/2011  
Data Release Frequency: No Update Planned

## SLIC REG 8: Spills, Leaks, Investigation & Cleanup Cost Recovery Listing

The SLIC (Spills, Leaks, Investigations and Cleanup) program is designed to protect and restore water quality from spills, leaks, and similar discharges.

Date of Government Version: 04/03/2008  
Date Data Arrived at EDR: 04/03/2008  
Date Made Active in Reports: 04/14/2008  
Number of Days to Update: 11

Source: California Region Water Quality Control Board Santa Ana Region (8)  
Telephone: 951-782-3298  
Last EDR Contact: 09/12/2011  
Next Scheduled EDR Contact: 12/26/2011  
Data Release Frequency: No Update Planned

## SLIC REG 9: Spills, Leaks, Investigation & Cleanup Cost Recovery Listing

The SLIC (Spills, Leaks, Investigations and Cleanup) program is designed to protect and restore water quality from spills, leaks, and similar discharges.

Date of Government Version: 09/10/2007  
Date Data Arrived at EDR: 09/11/2007  
Date Made Active in Reports: 09/28/2007  
Number of Days to Update: 17

Source: California Regional Water Quality Control Board San Diego Region (9)  
Telephone: 858-467-2980  
Last EDR Contact: 08/08/2011  
Next Scheduled EDR Contact: 11/21/2011  
Data Release Frequency: No Update Planned

## ***Lists of state and tribal registered storage tanks***

### FEMA UST: Underground Storage Tank Listing

A listing of all FEMA owned underground storage tanks.

Date of Government Version: 03/08/2023  
Date Data Arrived at EDR: 03/09/2023  
Date Made Active in Reports: 05/30/2023  
Number of Days to Update: 82

Source: FEMA  
Telephone: 202-646-5797  
Last EDR Contact: 10/10/2023  
Next Scheduled EDR Contact: 01/15/2024  
Data Release Frequency: Varies

# GOVERNMENT RECORDS SEARCHED / DATA CURRENCY TRACKING

## UST: Active UST Facilities

Active UST facilities gathered from the local regulatory agencies

Date of Government Version: 09/05/2023	Source: SWRCB
Date Data Arrived at EDR: 09/06/2023	Telephone: 916-341-5851
Date Made Active in Reports: 11/28/2023	Last EDR Contact: 12/05/2023
Number of Days to Update: 83	Next Scheduled EDR Contact: 03/18/2024
	Data Release Frequency: Semi-Annually

## MILITARY UST SITES: Military UST Sites (GEOTRACKER)

Military ust sites

Date of Government Version: 09/05/2023	Source: State Water Resources Control Board
Date Data Arrived at EDR: 09/06/2023	Telephone: 866-480-1028
Date Made Active in Reports: 11/27/2023	Last EDR Contact: 12/05/2023
Number of Days to Update: 82	Next Scheduled EDR Contact: 03/18/2024
	Data Release Frequency: Varies

## UST CLOSURE: Proposed Closure of Underground Storage Tank (UST) Cases

UST cases that are being considered for closure by either the State Water Resources Control Board or the Executive Director have been posted for a 60-day public comment period. UST Case Closures being proposed for consideration by the State Water Resources Control Board. These are primarily UST cases that meet closure criteria under the decisional framework in State Water Board Resolution No. 92-49 and other Board orders. UST Case Closures proposed for consideration by the Executive Director pursuant to State Water Board Resolution No. 2012-0061. These are cases that meet the criteria of the Low-Threat UST Case Closure Policy. UST Case Closure Review Denials and Approved Orders.

Date of Government Version: 08/10/2023	Source: State Water Resources Control Board
Date Data Arrived at EDR: 09/06/2023	Telephone: 916-327-7844
Date Made Active in Reports: 11/28/2023	Last EDR Contact: 11/30/2023
Number of Days to Update: 83	Next Scheduled EDR Contact: 03/18/2024
	Data Release Frequency: Varies

## AST: Aboveground Petroleum Storage Tank Facilities

A listing of aboveground storage tank petroleum storage tank locations.

Date of Government Version: 07/06/2016	Source: California Environmental Protection Agency
Date Data Arrived at EDR: 07/12/2016	Telephone: 916-327-5092
Date Made Active in Reports: 09/19/2016	Last EDR Contact: 12/05/2023
Number of Days to Update: 69	Next Scheduled EDR Contact: 03/25/2024
	Data Release Frequency: Varies

## INDIAN UST R1: Underground Storage Tanks on Indian Land

The Indian Underground Storage Tank (UST) database provides information about underground storage tanks on Indian land in EPA Region 1 (Connecticut, Maine, Massachusetts, New Hampshire, Rhode Island, Vermont and ten Tribal Nations).

Date of Government Version: 04/20/2023	Source: EPA, Region 1
Date Data Arrived at EDR: 05/09/2023	Telephone: 617-918-1313
Date Made Active in Reports: 07/14/2023	Last EDR Contact: 10/11/2023
Number of Days to Update: 66	Next Scheduled EDR Contact: 01/29/2024
	Data Release Frequency: Varies

## INDIAN UST R7: Underground Storage Tanks on Indian Land

The Indian Underground Storage Tank (UST) database provides information about underground storage tanks on Indian land in EPA Region 7 (Iowa, Kansas, Missouri, Nebraska, and 9 Tribal Nations).

Date of Government Version: 04/25/2023	Source: EPA Region 7
Date Data Arrived at EDR: 05/09/2023	Telephone: 913-551-7003
Date Made Active in Reports: 07/14/2023	Last EDR Contact: 10/11/2023
Number of Days to Update: 66	Next Scheduled EDR Contact: 01/29/2024
	Data Release Frequency: Varies

# GOVERNMENT RECORDS SEARCHED / DATA CURRENCY TRACKING

## INDIAN UST R8: Underground Storage Tanks on Indian Land

The Indian Underground Storage Tank (UST) database provides information about underground storage tanks on Indian land in EPA Region 8 (Colorado, Montana, North Dakota, South Dakota, Utah, Wyoming and 27 Tribal Nations).

Date of Government Version: 04/20/2023	Source: EPA Region 8
Date Data Arrived at EDR: 05/09/2023	Telephone: 303-312-6137
Date Made Active in Reports: 07/14/2023	Last EDR Contact: 10/11/2023
Number of Days to Update: 66	Next Scheduled EDR Contact: 01/29/2024
	Data Release Frequency: Varies

## INDIAN UST R9: Underground Storage Tanks on Indian Land

The Indian Underground Storage Tank (UST) database provides information about underground storage tanks on Indian land in EPA Region 9 (Arizona, California, Hawaii, Nevada, the Pacific Islands, and Tribal Nations).

Date of Government Version: 04/19/2023	Source: EPA Region 9
Date Data Arrived at EDR: 05/09/2023	Telephone: 415-972-3368
Date Made Active in Reports: 07/14/2023	Last EDR Contact: 10/11/2023
Number of Days to Update: 66	Next Scheduled EDR Contact: 01/29/2024
	Data Release Frequency: Varies

## INDIAN UST R4: Underground Storage Tanks on Indian Land

The Indian Underground Storage Tank (UST) database provides information about underground storage tanks on Indian land in EPA Region 4 (Alabama, Florida, Georgia, Kentucky, Mississippi, North Carolina, South Carolina, Tennessee and Tribal Nations)

Date of Government Version: 04/20/2023	Source: EPA Region 4
Date Data Arrived at EDR: 05/09/2023	Telephone: 404-562-9424
Date Made Active in Reports: 07/14/2023	Last EDR Contact: 10/11/2023
Number of Days to Update: 66	Next Scheduled EDR Contact: 01/29/2024
	Data Release Frequency: Varies

## INDIAN UST R10: Underground Storage Tanks on Indian Land

The Indian Underground Storage Tank (UST) database provides information about underground storage tanks on Indian land in EPA Region 10 (Alaska, Idaho, Oregon, Washington, and Tribal Nations).

Date of Government Version: 04/20/2023	Source: EPA Region 10
Date Data Arrived at EDR: 05/09/2023	Telephone: 206-553-2857
Date Made Active in Reports: 07/14/2023	Last EDR Contact: 10/11/2023
Number of Days to Update: 66	Next Scheduled EDR Contact: 01/29/2024
	Data Release Frequency: Varies

## INDIAN UST R6: Underground Storage Tanks on Indian Land

The Indian Underground Storage Tank (UST) database provides information about underground storage tanks on Indian land in EPA Region 6 (Louisiana, Arkansas, Oklahoma, New Mexico, Texas and 65 Tribes).

Date of Government Version: 04/26/2023	Source: EPA Region 6
Date Data Arrived at EDR: 05/09/2023	Telephone: 214-665-7591
Date Made Active in Reports: 07/14/2023	Last EDR Contact: 10/11/2023
Number of Days to Update: 66	Next Scheduled EDR Contact: 01/29/2024
	Data Release Frequency: Varies

## INDIAN UST R5: Underground Storage Tanks on Indian Land

The Indian Underground Storage Tank (UST) database provides information about underground storage tanks on Indian land in EPA Region 5 (Michigan, Minnesota and Wisconsin and Tribal Nations).

Date of Government Version: 04/14/2023	Source: EPA Region 5
Date Data Arrived at EDR: 05/09/2023	Telephone: 312-886-6136
Date Made Active in Reports: 07/14/2023	Last EDR Contact: 10/11/2023
Number of Days to Update: 66	Next Scheduled EDR Contact: 01/29/2024
	Data Release Frequency: Varies

# GOVERNMENT RECORDS SEARCHED / DATA CURRENCY TRACKING

## ***Lists of state and tribal voluntary cleanup sites***

### **INDIAN VCP R7: Voluntary Cleanup Priority Listing**

A listing of voluntary cleanup priority sites located on Indian Land located in Region 7.

Date of Government Version: 03/20/2008	Source: EPA, Region 7
Date Data Arrived at EDR: 04/22/2008	Telephone: 913-551-7365
Date Made Active in Reports: 05/19/2008	Last EDR Contact: 07/08/2021
Number of Days to Update: 27	Next Scheduled EDR Contact: 07/20/2009
	Data Release Frequency: Varies

### **INDIAN VCP R1: Voluntary Cleanup Priority Listing**

A listing of voluntary cleanup priority sites located on Indian Land located in Region 1.

Date of Government Version: 07/27/2015	Source: EPA, Region 1
Date Data Arrived at EDR: 09/29/2015	Telephone: 617-918-1102
Date Made Active in Reports: 02/18/2016	Last EDR Contact: 12/12/2023
Number of Days to Update: 142	Next Scheduled EDR Contact: 04/01/2024
	Data Release Frequency: Varies

### **VCP: Voluntary Cleanup Program Properties**

Contains low threat level properties with either confirmed or unconfirmed releases and the project proponents have request that DTSC oversee investigation and/or cleanup activities and have agreed to provide coverage for DTSC's costs.

Date of Government Version: 07/24/2023	Source: Department of Toxic Substances Control
Date Data Arrived at EDR: 07/25/2023	Telephone: 916-323-3400
Date Made Active in Reports: 10/11/2023	Last EDR Contact: 10/24/2023
Number of Days to Update: 78	Next Scheduled EDR Contact: 02/05/2024
	Data Release Frequency: Quarterly

## ***Lists of state and tribal brownfield sites***

### **BROWNFIELDS: Considered Brownfields Sites Listing**

A listing of sites the SWRCB considers to be Brownfields since these are sites have come to them through the MOA Process.

Date of Government Version: 09/19/2023	Source: State Water Resources Control Board
Date Data Arrived at EDR: 09/20/2023	Telephone: 916-323-7905
Date Made Active in Reports: 12/08/2023	Last EDR Contact: 12/13/2023
Number of Days to Update: 79	Next Scheduled EDR Contact: 04/01/2024
	Data Release Frequency: Quarterly

## **ADDITIONAL ENVIRONMENTAL RECORDS**

### ***Local Brownfield lists***

#### **US BROWNFIELDS: A Listing of Brownfields Sites**

Brownfields are real property, the expansion, redevelopment, or reuse of which may be complicated by the presence or potential presence of a hazardous substance, pollutant, or contaminant. Cleaning up and reinvesting in these properties takes development pressures off of undeveloped, open land, and both improves and protects the environment. Assessment, Cleanup and Redevelopment Exchange System (ACRES) stores information reported by EPA Brownfields grant recipients on brownfields properties assessed or cleaned up with grant funding as well as information on Targeted Brownfields Assessments performed by EPA Regions. A listing of ACRES Brownfield sites is obtained from Cleanups in My Community. Cleanups in My Community provides information on Brownfields properties for which information is reported back to EPA, as well as areas served by Brownfields grant programs.

Date of Government Version: 08/15/2023	Source: Environmental Protection Agency
Date Data Arrived at EDR: 08/30/2023	Telephone: 202-566-2777
Date Made Active in Reports: 12/01/2023	Last EDR Contact: 12/14/2023
Number of Days to Update: 93	Next Scheduled EDR Contact: 03/25/2024
	Data Release Frequency: Semi-Annually

# GOVERNMENT RECORDS SEARCHED / DATA CURRENCY TRACKING

## Local Lists of Landfill / Solid Waste Disposal Sites

### WMUDS/SWAT: Waste Management Unit Database

Waste Management Unit Database System. WMUDS is used by the State Water Resources Control Board staff and the Regional Water Quality Control Boards for program tracking and inventory of waste management units. WMUDS is composed of the following databases: Facility Information, Scheduled Inspections Information, Waste Management Unit Information, SWAT Program Information, SWAT Report Summary Information, SWAT Report Summary Data, Chapter 15 (formerly Subchapter 15) Information, Chapter 15 Monitoring Parameters, TPCA Program Information, RCRA Program Information, Closure Information, and Interested Parties Information.

Date of Government Version: 04/01/2000	Source: State Water Resources Control Board
Date Data Arrived at EDR: 04/10/2000	Telephone: 916-227-4448
Date Made Active in Reports: 05/10/2000	Last EDR Contact: 10/20/2023
Number of Days to Update: 30	Next Scheduled EDR Contact: 02/05/2024
	Data Release Frequency: No Update Planned

### SWRCY: Recycler Database

A listing of recycling facilities in California.

Date of Government Version: 09/05/2023	Source: Department of Conservation
Date Data Arrived at EDR: 09/06/2023	Telephone: 916-323-3836
Date Made Active in Reports: 11/28/2023	Last EDR Contact: 11/29/2023
Number of Days to Update: 83	Next Scheduled EDR Contact: 03/18/2024
	Data Release Frequency: Quarterly

### HAULERS: Registered Waste Tire Haulers Listing

A listing of registered waste tire haulers.

Date of Government Version: 11/16/2022	Source: Integrated Waste Management Board
Date Data Arrived at EDR: 11/22/2022	Telephone: 916-341-6422
Date Made Active in Reports: 02/13/2023	Last EDR Contact: 12/12/2023
Number of Days to Update: 83	Next Scheduled EDR Contact: 02/19/2024
	Data Release Frequency: Varies

### INDIAN ODI: Report on the Status of Open Dumps on Indian Lands

Location of open dumps on Indian land.

Date of Government Version: 12/31/1998	Source: Environmental Protection Agency
Date Data Arrived at EDR: 12/03/2007	Telephone: 703-308-8245
Date Made Active in Reports: 01/24/2008	Last EDR Contact: 10/23/2023
Number of Days to Update: 52	Next Scheduled EDR Contact: 02/05/2024
	Data Release Frequency: Varies

### DEBRIS REGION 9: Torres Martinez Reservation Illegal Dump Site Locations

A listing of illegal dump sites location on the Torres Martinez Indian Reservation located in eastern Riverside County and northern Imperial County, California.

Date of Government Version: 01/12/2009	Source: EPA, Region 9
Date Data Arrived at EDR: 05/07/2009	Telephone: 415-947-4219
Date Made Active in Reports: 09/21/2009	Last EDR Contact: 10/10/2023
Number of Days to Update: 137	Next Scheduled EDR Contact: 01/29/2024
	Data Release Frequency: No Update Planned

### ODI: Open Dump Inventory

An open dump is defined as a disposal facility that does not comply with one or more of the Part 257 or Part 258 Subtitle D Criteria.

Date of Government Version: 06/30/1985	Source: Environmental Protection Agency
Date Data Arrived at EDR: 08/09/2004	Telephone: 800-424-9346
Date Made Active in Reports: 09/17/2004	Last EDR Contact: 06/09/2004
Number of Days to Update: 39	Next Scheduled EDR Contact: N/A
	Data Release Frequency: No Update Planned

# GOVERNMENT RECORDS SEARCHED / DATA CURRENCY TRACKING

## IHS OPEN DUMPS: Open Dumps on Indian Land

A listing of all open dumps located on Indian Land in the United States.

Date of Government Version: 04/01/2014	Source: Department of Health & Human Services, Indian Health Service
Date Data Arrived at EDR: 08/06/2014	Telephone: 301-443-1452
Date Made Active in Reports: 01/29/2015	Last EDR Contact: 10/28/2023
Number of Days to Update: 176	Next Scheduled EDR Contact: 02/05/2024
	Data Release Frequency: Varies

## Local Lists of Hazardous waste / Contaminated Sites

### US HIST CDL: National Clandestine Laboratory Register

A listing of clandestine drug lab locations that have been removed from the DEAs National Clandestine Laboratory Register.

Date of Government Version: 08/21/2023	Source: Drug Enforcement Administration
Date Data Arrived at EDR: 08/21/2023	Telephone: 202-307-1000
Date Made Active in Reports: 11/07/2023	Last EDR Contact: 11/17/2023
Number of Days to Update: 78	Next Scheduled EDR Contact: 03/04/2024
	Data Release Frequency: No Update Planned

### HIST CAL-SITES: Calsites Database

The Calsites database contains potential or confirmed hazardous substance release properties. In 1996, California EPA reevaluated and significantly reduced the number of sites in the Calsites database. No longer updated by the state agency. It has been replaced by ENVIROSTOR.

Date of Government Version: 08/08/2005	Source: Department of Toxic Substance Control
Date Data Arrived at EDR: 08/03/2006	Telephone: 916-323-3400
Date Made Active in Reports: 08/24/2006	Last EDR Contact: 02/23/2009
Number of Days to Update: 21	Next Scheduled EDR Contact: 05/25/2009
	Data Release Frequency: No Update Planned

### SCH: School Property Evaluation Program

This category contains proposed and existing school sites that are being evaluated by DTSC for possible hazardous materials contamination. In some cases, these properties may be listed in the CalSites category depending on the level of threat to public health and safety or the environment they pose.

Date of Government Version: 07/24/2023	Source: Department of Toxic Substances Control
Date Data Arrived at EDR: 07/25/2023	Telephone: 916-323-3400
Date Made Active in Reports: 10/11/2023	Last EDR Contact: 10/24/2023
Number of Days to Update: 78	Next Scheduled EDR Contact: 02/05/2024
	Data Release Frequency: Quarterly

### CDL: Clandestine Drug Labs

A listing of drug lab locations. Listing of a location in this database does not indicate that any illegal drug lab materials were or were not present there, and does not constitute a determination that the location either requires or does not require additional cleanup work.

Date of Government Version: 12/31/2021	Source: Department of Toxic Substances Control
Date Data Arrived at EDR: 09/28/2023	Telephone: 916-255-6504
Date Made Active in Reports: 12/18/2023	Last EDR Contact: 10/25/2023
Number of Days to Update: 81	Next Scheduled EDR Contact: 02/12/2024
	Data Release Frequency: Varies

### TOXIC PITS: Toxic Pits Cleanup Act Sites

Toxic PITS Cleanup Act Sites. TOXIC PITS identifies sites suspected of containing hazardous substances where cleanup has not yet been completed.

Date of Government Version: 07/01/1995	Source: State Water Resources Control Board
Date Data Arrived at EDR: 08/30/1995	Telephone: 916-227-4364
Date Made Active in Reports: 09/26/1995	Last EDR Contact: 01/26/2009
Number of Days to Update: 27	Next Scheduled EDR Contact: 04/27/2009
	Data Release Frequency: No Update Planned

# GOVERNMENT RECORDS SEARCHED / DATA CURRENCY TRACKING

## CERS HAZ WASTE: California Environmental Reporting System Hazardous Waste

List of sites in the California Environmental Protection Agency (CalEPA) Regulated Site Portal which fall under the Hazardous Chemical Management, Hazardous Waste Onsite Treatment, Household Hazardous Waste Collection, Hazardous Waste Generator, and RCRA LQ HW Generator programs.

Date of Government Version: 07/17/2023	Source: CalEPA
Date Data Arrived at EDR: 07/18/2023	Telephone: 916-323-2514
Date Made Active in Reports: 10/06/2023	Last EDR Contact: 10/17/2023
Number of Days to Update: 80	Next Scheduled EDR Contact: 01/29/2024
	Data Release Frequency: Quarterly

## US CDL: Clandestine Drug Labs

A listing of clandestine drug lab locations. The U.S. Department of Justice ("the Department") provides this web site as a public service. It contains addresses of some locations where law enforcement agencies reported they found chemicals or other items that indicated the presence of either clandestine drug laboratories or dumpsites. In most cases, the source of the entries is not the Department, and the Department has not verified the entry and does not guarantee its accuracy. Members of the public must verify the accuracy of all entries by, for example, contacting local law enforcement and local health departments.

Date of Government Version: 08/21/2023	Source: Drug Enforcement Administration
Date Data Arrived at EDR: 08/21/2023	Telephone: 202-307-1000
Date Made Active in Reports: 11/07/2023	Last EDR Contact: 11/17/2023
Number of Days to Update: 78	Next Scheduled EDR Contact: 03/04/2024
	Data Release Frequency: Quarterly

## Local Lists of Registered Storage Tanks

### SWEEPS UST: SWEEPS UST Listing

Statewide Environmental Evaluation and Planning System. This underground storage tank listing was updated and maintained by a company contacted by the SWRCB in the early 1990's. The listing is no longer updated or maintained. The local agency is the contact for more information on a site on the SWEEPS list.

Date of Government Version: 06/01/1994	Source: State Water Resources Control Board
Date Data Arrived at EDR: 07/07/2005	Telephone: N/A
Date Made Active in Reports: 08/11/2005	Last EDR Contact: 06/03/2005
Number of Days to Update: 35	Next Scheduled EDR Contact: N/A
	Data Release Frequency: No Update Planned

### HIST UST: Hazardous Substance Storage Container Database

The Hazardous Substance Storage Container Database is a historical listing of UST sites. Refer to local/county source for current data.

Date of Government Version: 10/15/1990	Source: State Water Resources Control Board
Date Data Arrived at EDR: 01/25/1991	Telephone: 916-341-5851
Date Made Active in Reports: 02/12/1991	Last EDR Contact: 07/26/2001
Number of Days to Update: 18	Next Scheduled EDR Contact: N/A
	Data Release Frequency: No Update Planned

### SAN FRANCISCO AST: Aboveground Storage Tank Site Listing

Aboveground storage tank sites

Date of Government Version: 08/04/2023	Source: San Francisco County Department of Public Health
Date Data Arrived at EDR: 08/08/2023	Telephone: 415-252-3896
Date Made Active in Reports: 10/25/2023	Last EDR Contact: 10/25/2023
Number of Days to Update: 78	Next Scheduled EDR Contact: 02/12/2024
	Data Release Frequency: Varies

### CA FID UST: Facility Inventory Database

The Facility Inventory Database (FID) contains a historical listing of active and inactive underground storage tank locations from the State Water Resource Control Board. Refer to local/county source for current data.

# GOVERNMENT RECORDS SEARCHED / DATA CURRENCY TRACKING

Date of Government Version: 10/31/1994  
Date Data Arrived at EDR: 09/05/1995  
Date Made Active in Reports: 09/29/1995  
Number of Days to Update: 24

Source: California Environmental Protection Agency  
Telephone: 916-341-5851  
Last EDR Contact: 12/28/1998  
Next Scheduled EDR Contact: N/A  
Data Release Frequency: No Update Planned

## CERS TANKS: California Environmental Reporting System (CERS) Tanks

List of sites in the California Environmental Protection Agency (CalEPA) Regulated Site Portal which fall under the Aboveground Petroleum Storage and Underground Storage Tank regulatory programs.

Date of Government Version: 07/17/2023  
Date Data Arrived at EDR: 07/18/2023  
Date Made Active in Reports: 10/06/2023  
Number of Days to Update: 80

Source: California Environmental Protection Agency  
Telephone: 916-323-2514  
Last EDR Contact: 10/17/2023  
Next Scheduled EDR Contact: 01/29/2024  
Data Release Frequency: Quarterly

## Local Land Records

### LIENS: Environmental Liens Listing

A listing of property locations with environmental liens for California where DTSC is a lien holder.

Date of Government Version: 08/22/2023  
Date Data Arrived at EDR: 08/24/2023  
Date Made Active in Reports: 11/07/2023  
Number of Days to Update: 75

Source: Department of Toxic Substances Control  
Telephone: 916-323-3400  
Last EDR Contact: 11/21/2023  
Next Scheduled EDR Contact: 03/11/2024  
Data Release Frequency: Varies

### LIENS 2: CERCLA Lien Information

A Federal CERCLA ('Superfund') lien can exist by operation of law at any site or property at which EPA has spent Superfund monies. These monies are spent to investigate and address releases and threatened releases of contamination. CERCLIS provides information as to the identity of these sites and properties.

Date of Government Version: 09/19/2023  
Date Data Arrived at EDR: 10/03/2023  
Date Made Active in Reports: 10/19/2023  
Number of Days to Update: 16

Source: Environmental Protection Agency  
Telephone: 202-564-6023  
Last EDR Contact: 11/01/2023  
Next Scheduled EDR Contact: 01/08/2024  
Data Release Frequency: Semi-Annually

### DEED: Deed Restriction Listing

Site Mitigation and Brownfields Reuse Program Facility Sites with Deed Restrictions & Hazardous Waste Management Program Facility Sites with Deed / Land Use Restriction. The DTSC Site Mitigation and Brownfields Reuse Program (SMBRP) list includes sites cleaned up under the program's oversight and generally does not include current or former hazardous waste facilities that required a hazardous waste facility permit. The list represents deed restrictions that are active. Some sites have multiple deed restrictions. The DTSC Hazardous Waste Management Program (HWMP) has developed a list of current or former hazardous waste facilities that have a recorded land use restriction at the local county recorder's office. The land use restrictions on this list were required by the DTSC HWMP as a result of the presence of hazardous substances that remain on site after the facility (or part of the facility) has been closed or cleaned up. The types of land use restriction include deed notice, deed restriction, or a land use restriction that binds current and future owners.

Date of Government Version: 08/28/2023  
Date Data Arrived at EDR: 08/29/2023  
Date Made Active in Reports: 11/13/2023  
Number of Days to Update: 76

Source: DTSC and SWRCB  
Telephone: 916-323-3400  
Last EDR Contact: 11/22/2023  
Next Scheduled EDR Contact: 03/11/2024  
Data Release Frequency: Semi-Annually

## Records of Emergency Release Reports

# GOVERNMENT RECORDS SEARCHED / DATA CURRENCY TRACKING

## HMIRS: Hazardous Materials Information Reporting System

Hazardous Materials Incident Report System. HMIRS contains hazardous material spill incidents reported to DOT.

Date of Government Version: 09/18/2023	Source: U.S. Department of Transportation
Date Data Arrived at EDR: 09/20/2023	Telephone: 202-366-4555
Date Made Active in Reports: 11/14/2023	Last EDR Contact: 12/13/2023
Number of Days to Update: 55	Next Scheduled EDR Contact: 04/01/2024
	Data Release Frequency: Quarterly

## CHMIRS: California Hazardous Material Incident Report System

California Hazardous Material Incident Reporting System. CHMIRS contains information on reported hazardous material incidents (accidental releases or spills).

Date of Government Version: 06/01/2023	Source: Office of Emergency Services
Date Data Arrived at EDR: 07/18/2023	Telephone: 916-845-8400
Date Made Active in Reports: 10/05/2023	Last EDR Contact: 10/20/2023
Number of Days to Update: 79	Next Scheduled EDR Contact: 01/29/2024
	Data Release Frequency: Semi-Annually

## LDS: Land Disposal Sites Listing (GEOTRACKER)

Land Disposal sites (Landfills) included in GeoTracker. GeoTracker is the Water Boards data management system for sites that impact, or have the potential to impact, water quality in California, with emphasis on groundwater.

Date of Government Version: 09/05/2023	Source: State Water Quality Control Board
Date Data Arrived at EDR: 09/06/2023	Telephone: 866-480-1028
Date Made Active in Reports: 11/22/2023	Last EDR Contact: 12/05/2023
Number of Days to Update: 77	Next Scheduled EDR Contact: 03/18/2024
	Data Release Frequency: Quarterly

## MCS: Military Cleanup Sites Listing (GEOTRACKER)

Military sites (consisting of: Military UST sites; Military Privatized sites; and Military Cleanup sites [formerly known as DoD non UST]) included in GeoTracker. GeoTracker is the Water Boards data management system for sites that impact, or have the potential to impact, water quality in California, with emphasis on groundwater.

Date of Government Version: 09/05/2023	Source: State Water Resources Control Board
Date Data Arrived at EDR: 09/06/2023	Telephone: 866-480-1028
Date Made Active in Reports: 11/22/2023	Last EDR Contact: 12/05/2023
Number of Days to Update: 77	Next Scheduled EDR Contact: 03/18/2024
	Data Release Frequency: Quarterly

## SPILLS 90: SPILLS90 data from FirstSearch

Spills 90 includes those spill and release records available exclusively from FirstSearch databases. Typically, they may include chemical, oil and/or hazardous substance spills recorded after 1990. Duplicate records that are already included in EDR incident and release records are not included in Spills 90.

Date of Government Version: 06/06/2012	Source: FirstSearch
Date Data Arrived at EDR: 01/03/2013	Telephone: N/A
Date Made Active in Reports: 02/22/2013	Last EDR Contact: 01/03/2013
Number of Days to Update: 50	Next Scheduled EDR Contact: N/A
	Data Release Frequency: No Update Planned

## **Other Ascertainable Records**

### RCRA NonGen / NLR: RCRA - Non Generators / No Longer Regulated

RCRAInfo is EPA's comprehensive information system, providing access to data supporting the Resource Conservation and Recovery Act (RCRA) of 1976 and the Hazardous and Solid Waste Amendments (HSWA) of 1984. The database includes selective information on sites which generate, transport, store, treat and/or dispose of hazardous waste as defined by the Resource Conservation and Recovery Act (RCRA). Non-Generators do not presently generate hazardous waste.

# GOVERNMENT RECORDS SEARCHED / DATA CURRENCY TRACKING

Date of Government Version: 12/04/2023  
Date Data Arrived at EDR: 12/06/2023  
Date Made Active in Reports: 12/12/2023  
Number of Days to Update: 6

Source: Environmental Protection Agency  
Telephone: (415) 495-8895  
Last EDR Contact: 12/06/2023  
Next Scheduled EDR Contact: 04/01/2024  
Data Release Frequency: Quarterly

## FUDS: Formerly Used Defense Sites

The listing includes locations of Formerly Used Defense Sites properties where the US Army Corps of Engineers is actively working or will take necessary cleanup actions.

Date of Government Version: 08/07/2023  
Date Data Arrived at EDR: 08/15/2023  
Date Made Active in Reports: 10/10/2023  
Number of Days to Update: 56

Source: U.S. Army Corps of Engineers  
Telephone: 202-528-4285  
Last EDR Contact: 11/10/2023  
Next Scheduled EDR Contact: 02/26/2024  
Data Release Frequency: Varies

## DOD: Department of Defense Sites

This data set consists of federally owned or administered lands, administered by the Department of Defense, that have any area equal to or greater than 640 acres of the United States, Puerto Rico, and the U.S. Virgin Islands.

Date of Government Version: 06/07/2021  
Date Data Arrived at EDR: 07/13/2021  
Date Made Active in Reports: 03/09/2022  
Number of Days to Update: 239

Source: USGS  
Telephone: 888-275-8747  
Last EDR Contact: 10/09/2023  
Next Scheduled EDR Contact: 01/22/2024  
Data Release Frequency: Varies

## FEDLAND: Federal and Indian Lands

Federally and Indian administrated lands of the United States. Lands included are administrated by: Army Corps of Engineers, Bureau of Reclamation, National Wild and Scenic River, National Wildlife Refuge, Public Domain Land, Wilderness, Wilderness Study Area, Wildlife Management Area, Bureau of Indian Affairs, Bureau of Land Management, Department of Justice, Forest Service, Fish and Wildlife Service, National Park Service.

Date of Government Version: 04/02/2018  
Date Data Arrived at EDR: 04/11/2018  
Date Made Active in Reports: 11/06/2019  
Number of Days to Update: 574

Source: U.S. Geological Survey  
Telephone: 888-275-8747  
Last EDR Contact: 10/04/2023  
Next Scheduled EDR Contact: 01/15/2024  
Data Release Frequency: N/A

## SCRD DRYCLEANERS: State Coalition for Remediation of Drycleaners Listing

The State Coalition for Remediation of Drycleaners was established in 1998, with support from the U.S. EPA Office of Superfund Remediation and Technology Innovation. It is comprised of representatives of states with established drycleaner remediation programs. Currently the member states are Alabama, Connecticut, Florida, Illinois, Kansas, Minnesota, Missouri, North Carolina, Oregon, South Carolina, Tennessee, Texas, and Wisconsin.

Date of Government Version: 07/30/2021  
Date Data Arrived at EDR: 02/03/2023  
Date Made Active in Reports: 02/10/2023  
Number of Days to Update: 7

Source: Environmental Protection Agency  
Telephone: 615-532-8599  
Last EDR Contact: 11/08/2023  
Next Scheduled EDR Contact: 02/19/2024  
Data Release Frequency: Varies

## US FIN ASSUR: Financial Assurance Information

All owners and operators of facilities that treat, store, or dispose of hazardous waste are required to provide proof that they will have sufficient funds to pay for the clean up, closure, and post-closure care of their facilities.

Date of Government Version: 09/18/2023  
Date Data Arrived at EDR: 09/20/2023  
Date Made Active in Reports: 12/12/2023  
Number of Days to Update: 83

Source: Environmental Protection Agency  
Telephone: 202-566-1917  
Last EDR Contact: 12/13/2023  
Next Scheduled EDR Contact: 04/01/2024  
Data Release Frequency: Quarterly

# GOVERNMENT RECORDS SEARCHED / DATA CURRENCY TRACKING

## EPA WATCH LIST: EPA WATCH LIST

EPA maintains a "Watch List" to facilitate dialogue between EPA, state and local environmental agencies on enforcement matters relating to facilities with alleged violations identified as either significant or high priority. Being on the Watch List does not mean that the facility has actually violated the law only that an investigation by EPA or a state or local environmental agency has led those organizations to allege that an unproven violation has in fact occurred. Being on the Watch List does not represent a higher level of concern regarding the alleged violations that were detected, but instead indicates cases requiring additional dialogue between EPA, state and local agencies - primarily because of the length of time the alleged violation has gone unaddressed or unresolved.

Date of Government Version: 08/30/2013	Source: Environmental Protection Agency
Date Data Arrived at EDR: 03/21/2014	Telephone: 617-520-3000
Date Made Active in Reports: 06/17/2014	Last EDR Contact: 10/31/2023
Number of Days to Update: 88	Next Scheduled EDR Contact: 02/12/2024
	Data Release Frequency: Quarterly

## 2020 COR ACTION: 2020 Corrective Action Program List

The EPA has set ambitious goals for the RCRA Corrective Action program by creating the 2020 Corrective Action Universe. This RCRA cleanup baseline includes facilities expected to need corrective action. The 2020 universe contains a wide variety of sites. Some properties are heavily contaminated while others were contaminated but have since been cleaned up. Still others have not been fully investigated yet, and may require little or no remediation. Inclusion in the 2020 Universe does not necessarily imply failure on the part of a facility to meet its RCRA obligations.

Date of Government Version: 09/30/2017	Source: Environmental Protection Agency
Date Data Arrived at EDR: 05/08/2018	Telephone: 703-308-4044
Date Made Active in Reports: 07/20/2018	Last EDR Contact: 11/03/2023
Number of Days to Update: 73	Next Scheduled EDR Contact: 02/12/2024
	Data Release Frequency: Varies

## TSCA: Toxic Substances Control Act

Toxic Substances Control Act. TSCA identifies manufacturers and importers of chemical substances included on the TSCA Chemical Substance Inventory list. It includes data on the production volume of these substances by plant site.

Date of Government Version: 12/31/2020	Source: EPA
Date Data Arrived at EDR: 06/14/2022	Telephone: 202-260-5521
Date Made Active in Reports: 03/24/2023	Last EDR Contact: 12/14/2023
Number of Days to Update: 283	Next Scheduled EDR Contact: 03/25/2024
	Data Release Frequency: Every 4 Years

## TRIS: Toxic Chemical Release Inventory System

Toxic Release Inventory System. TRIS identifies facilities which release toxic chemicals to the air, water and land in reportable quantities under SARA Title III Section 313.

Date of Government Version: 12/31/2021	Source: EPA
Date Data Arrived at EDR: 08/18/2023	Telephone: 202-566-0250
Date Made Active in Reports: 11/07/2023	Last EDR Contact: 11/13/2023
Number of Days to Update: 81	Next Scheduled EDR Contact: 02/26/2024
	Data Release Frequency: Annually

## SSTS: Section 7 Tracking Systems

Section 7 of the Federal Insecticide, Fungicide and Rodenticide Act, as amended (92 Stat. 829) requires all registered pesticide-producing establishments to submit a report to the Environmental Protection Agency by March 1st each year. Each establishment must report the types and amounts of pesticides, active ingredients and devices being produced, and those having been produced and sold or distributed in the past year.

Date of Government Version: 07/17/2023	Source: EPA
Date Data Arrived at EDR: 07/18/2023	Telephone: 202-564-4203
Date Made Active in Reports: 10/10/2023	Last EDR Contact: 10/20/2023
Number of Days to Update: 84	Next Scheduled EDR Contact: 01/29/2024
	Data Release Frequency: Annually

# GOVERNMENT RECORDS SEARCHED / DATA CURRENCY TRACKING

## ROD: Records Of Decision

Record of Decision. ROD documents mandate a permanent remedy at an NPL (Superfund) site containing technical and health information to aid in the cleanup.

Date of Government Version: 09/19/2023	Source: EPA
Date Data Arrived at EDR: 10/03/2023	Telephone: 703-416-0223
Date Made Active in Reports: 10/19/2023	Last EDR Contact: 12/04/2023
Number of Days to Update: 16	Next Scheduled EDR Contact: 03/11/2024
	Data Release Frequency: Annually

## RMP: Risk Management Plans

When Congress passed the Clean Air Act Amendments of 1990, it required EPA to publish regulations and guidance for chemical accident prevention at facilities using extremely hazardous substances. The Risk Management Program Rule (RMP Rule) was written to implement Section 112(r) of these amendments. The rule, which built upon existing industry codes and standards, requires companies of all sizes that use certain flammable and toxic substances to develop a Risk Management Program, which includes a(n): Hazard assessment that details the potential effects of an accidental release, an accident history of the last five years, and an evaluation of worst-case and alternative accidental releases; Prevention program that includes safety precautions and maintenance, monitoring, and employee training measures; and Emergency response program that spells out emergency health care, employee training measures and procedures for informing the public and response agencies (e.g the fire department) should an accident occur.

Date of Government Version: 05/09/2023	Source: Environmental Protection Agency
Date Data Arrived at EDR: 06/29/2023	Telephone: 202-564-8600
Date Made Active in Reports: 09/25/2023	Last EDR Contact: 09/26/2023
Number of Days to Update: 88	Next Scheduled EDR Contact: 01/29/2024
	Data Release Frequency: Varies

## RAATS: RCRA Administrative Action Tracking System

RCRA Administration Action Tracking System. RAATS contains records based on enforcement actions issued under RCRA pertaining to major violators and includes administrative and civil actions brought by the EPA. For administration actions after September 30, 1995, data entry in the RAATS database was discontinued. EPA will retain a copy of the database for historical records. It was necessary to terminate RAATS because a decrease in agency resources made it impossible to continue to update the information contained in the database.

Date of Government Version: 04/17/1995	Source: EPA
Date Data Arrived at EDR: 07/03/1995	Telephone: 202-564-4104
Date Made Active in Reports: 08/07/1995	Last EDR Contact: 06/02/2008
Number of Days to Update: 35	Next Scheduled EDR Contact: 09/01/2008
	Data Release Frequency: No Update Planned

## PRP: Potentially Responsible Parties

A listing of verified Potentially Responsible Parties

Date of Government Version: 09/19/2023	Source: EPA
Date Data Arrived at EDR: 10/03/2023	Telephone: 202-564-6023
Date Made Active in Reports: 10/19/2023	Last EDR Contact: 12/04/2023
Number of Days to Update: 16	Next Scheduled EDR Contact: 02/12/2024
	Data Release Frequency: Quarterly

## PADS: PCB Activity Database System

PCB Activity Database. PADS Identifies generators, transporters, commercial storers and/or brokers and disposers of PCB's who are required to notify the EPA of such activities.

Date of Government Version: 03/20/2023	Source: EPA
Date Data Arrived at EDR: 04/04/2023	Telephone: 202-566-0500
Date Made Active in Reports: 06/09/2023	Last EDR Contact: 10/06/2023
Number of Days to Update: 66	Next Scheduled EDR Contact: 01/15/2024
	Data Release Frequency: Annually

# GOVERNMENT RECORDS SEARCHED / DATA CURRENCY TRACKING

## ICIS: Integrated Compliance Information System

The Integrated Compliance Information System (ICIS) supports the information needs of the national enforcement and compliance program as well as the unique needs of the National Pollutant Discharge Elimination System (NPDES) program.

Date of Government Version: 11/18/2016	Source: Environmental Protection Agency
Date Data Arrived at EDR: 11/23/2016	Telephone: 202-564-2501
Date Made Active in Reports: 02/10/2017	Last EDR Contact: 09/27/2023
Number of Days to Update: 79	Next Scheduled EDR Contact: 01/15/2024
	Data Release Frequency: Quarterly

**FTTS: FIFRA/ TSCA Tracking System - FIFRA (Federal Insecticide, Fungicide, & Rodenticide Act)/TSCA (Toxic Substances Control Act)**  
FTTS tracks administrative cases and pesticide enforcement actions and compliance activities related to FIFRA, TSCA and EPCRA (Emergency Planning and Community Right-to-Know Act). To maintain currency, EDR contacts the Agency on a quarterly basis.

Date of Government Version: 04/09/2009	Source: EPA/Office of Prevention, Pesticides and Toxic Substances
Date Data Arrived at EDR: 04/16/2009	Telephone: 202-566-1667
Date Made Active in Reports: 05/11/2009	Last EDR Contact: 08/18/2017
Number of Days to Update: 25	Next Scheduled EDR Contact: 12/04/2017
	Data Release Frequency: No Update Planned

**FTTS INSP: FIFRA/ TSCA Tracking System - FIFRA (Federal Insecticide, Fungicide, & Rodenticide Act)/TSCA (Toxic Substances Control Act)**  
A listing of FIFRA/TSCA Tracking System (FTTS) inspections and enforcements.

Date of Government Version: 04/09/2009	Source: EPA
Date Data Arrived at EDR: 04/16/2009	Telephone: 202-566-1667
Date Made Active in Reports: 05/11/2009	Last EDR Contact: 08/18/2017
Number of Days to Update: 25	Next Scheduled EDR Contact: 12/04/2017
	Data Release Frequency: No Update Planned

## MLTS: Material Licensing Tracking System

MLTS is maintained by the Nuclear Regulatory Commission and contains a list of approximately 8,100 sites which possess or use radioactive materials and which are subject to NRC licensing requirements. To maintain currency, EDR contacts the Agency on a quarterly basis.

Date of Government Version: 07/20/2023	Source: Nuclear Regulatory Commission
Date Data Arrived at EDR: 09/01/2023	Telephone: 301-415-0717
Date Made Active in Reports: 09/20/2023	Last EDR Contact: 10/10/2023
Number of Days to Update: 19	Next Scheduled EDR Contact: 01/29/2024
	Data Release Frequency: Quarterly

## COAL ASH DOE: Steam-Electric Plant Operation Data

A listing of power plants that store ash in surface ponds.

Date of Government Version: 12/31/2021	Source: Department of Energy
Date Data Arrived at EDR: 04/14/2023	Telephone: 202-586-8719
Date Made Active in Reports: 07/10/2023	Last EDR Contact: 11/27/2023
Number of Days to Update: 87	Next Scheduled EDR Contact: 03/11/2024
	Data Release Frequency: Varies

## COAL ASH EPA: Coal Combustion Residues Surface Impoundments List

A listing of coal combustion residues surface impoundments with high hazard potential ratings.

Date of Government Version: 01/12/2017	Source: Environmental Protection Agency
Date Data Arrived at EDR: 03/05/2019	Telephone: N/A
Date Made Active in Reports: 11/11/2019	Last EDR Contact: 11/27/2023
Number of Days to Update: 251	Next Scheduled EDR Contact: 03/11/2024
	Data Release Frequency: Varies

# GOVERNMENT RECORDS SEARCHED / DATA CURRENCY TRACKING

## PCB TRANSFORMER: PCB Transformer Registration Database

The database of PCB transformer registrations that includes all PCB registration submittals.

Date of Government Version: 09/13/2019	Source: Environmental Protection Agency
Date Data Arrived at EDR: 11/06/2019	Telephone: 202-566-0517
Date Made Active in Reports: 02/10/2020	Last EDR Contact: 11/03/2023
Number of Days to Update: 96	Next Scheduled EDR Contact: 02/12/2024
	Data Release Frequency: Varies

## RADINFO: Radiation Information Database

The Radiation Information Database (RADINFO) contains information about facilities that are regulated by U.S. Environmental Protection Agency (EPA) regulations for radiation and radioactivity.

Date of Government Version: 07/01/2019	Source: Environmental Protection Agency
Date Data Arrived at EDR: 07/01/2019	Telephone: 202-343-9775
Date Made Active in Reports: 09/23/2019	Last EDR Contact: 09/22/2023
Number of Days to Update: 84	Next Scheduled EDR Contact: 01/08/2024
	Data Release Frequency: Quarterly

## HIST FTTS: FIFRA/TSCA Tracking System Administrative Case Listing

A complete administrative case listing from the FIFRA/TSCA Tracking System (FTTS) for all ten EPA regions. The information was obtained from the National Compliance Database (NCDB). NCDB supports the implementation of FIFRA (Federal Insecticide, Fungicide, and Rodenticide Act) and TSCA (Toxic Substances Control Act). Some EPA regions are now closing out records. Because of that, and the fact that some EPA regions are not providing EPA Headquarters with updated records, it was decided to create a HIST FTTS database. It included records that may not be included in the newer FTTS database updates. This database is no longer updated.

Date of Government Version: 10/19/2006	Source: Environmental Protection Agency
Date Data Arrived at EDR: 03/01/2007	Telephone: 202-564-2501
Date Made Active in Reports: 04/10/2007	Last EDR Contact: 12/17/2007
Number of Days to Update: 40	Next Scheduled EDR Contact: 03/17/2008
	Data Release Frequency: No Update Planned

## HIST FTTS INSP: FIFRA/TSCA Tracking System Inspection & Enforcement Case Listing

A complete inspection and enforcement case listing from the FIFRA/TSCA Tracking System (FTTS) for all ten EPA regions. The information was obtained from the National Compliance Database (NCDB). NCDB supports the implementation of FIFRA (Federal Insecticide, Fungicide, and Rodenticide Act) and TSCA (Toxic Substances Control Act). Some EPA regions are now closing out records. Because of that, and the fact that some EPA regions are not providing EPA Headquarters with updated records, it was decided to create a HIST FTTS database. It included records that may not be included in the newer FTTS database updates. This database is no longer updated.

Date of Government Version: 10/19/2006	Source: Environmental Protection Agency
Date Data Arrived at EDR: 03/01/2007	Telephone: 202-564-2501
Date Made Active in Reports: 04/10/2007	Last EDR Contact: 12/17/2008
Number of Days to Update: 40	Next Scheduled EDR Contact: 03/17/2008
	Data Release Frequency: No Update Planned

## DOT OPS: Incident and Accident Data

Department of Transportation, Office of Pipeline Safety Incident and Accident data.

Date of Government Version: 01/02/2020	Source: Department of Transportation, Office of Pipeline Safety
Date Data Arrived at EDR: 01/28/2020	Telephone: 202-366-4595
Date Made Active in Reports: 04/17/2020	Last EDR Contact: 10/04/2023
Number of Days to Update: 80	Next Scheduled EDR Contact: 02/05/2024
	Data Release Frequency: Quarterly

## CONSENT: Superfund (CERCLA) Consent Decrees

Major legal settlements that establish responsibility and standards for cleanup at NPL (Superfund) sites. Released periodically by United States District Courts after settlement by parties to litigation matters.

# GOVERNMENT RECORDS SEARCHED / DATA CURRENCY TRACKING

Date of Government Version: 06/30/2023  
Date Data Arrived at EDR: 07/19/2023  
Date Made Active in Reports: 10/10/2023  
Number of Days to Update: 83

Source: Department of Justice, Consent Decree Library  
Telephone: Varies  
Last EDR Contact: 10/03/2023  
Next Scheduled EDR Contact: 01/15/2024  
Data Release Frequency: Varies

## BRS: Biennial Reporting System

The Biennial Reporting System is a national system administered by the EPA that collects data on the generation and management of hazardous waste. BRS captures detailed data from two groups: Large Quantity Generators (LQG) and Treatment, Storage, and Disposal Facilities.

Date of Government Version: 12/31/2021  
Date Data Arrived at EDR: 03/09/2023  
Date Made Active in Reports: 03/20/2023  
Number of Days to Update: 11

Source: EPA/NTIS  
Telephone: 800-424-9346  
Last EDR Contact: 12/06/2023  
Next Scheduled EDR Contact: 04/01/2024  
Data Release Frequency: Biennially

## INDIAN RESERV: Indian Reservations

This map layer portrays Indian administered lands of the United States that have any area equal to or greater than 640 acres.

Date of Government Version: 12/31/2014  
Date Data Arrived at EDR: 07/14/2015  
Date Made Active in Reports: 01/10/2017  
Number of Days to Update: 546

Source: USGS  
Telephone: 202-208-3710  
Last EDR Contact: 10/02/2023  
Next Scheduled EDR Contact: 01/15/2024  
Data Release Frequency: Semi-Annually

## FUSRAP: Formerly Utilized Sites Remedial Action Program

DOE established the Formerly Utilized Sites Remedial Action Program (FUSRAP) in 1974 to remediate sites where radioactive contamination remained from Manhattan Project and early U.S. Atomic Energy Commission (AEC) operations.

Date of Government Version: 03/03/2023  
Date Data Arrived at EDR: 03/03/2023  
Date Made Active in Reports: 06/09/2023  
Number of Days to Update: 98

Source: Department of Energy  
Telephone: 202-586-3559  
Last EDR Contact: 10/25/2023  
Next Scheduled EDR Contact: 02/12/2024  
Data Release Frequency: Varies

## UMTRA: Uranium Mill Tailings Sites

Uranium ore was mined by private companies for federal government use in national defense programs. When the mills shut down, large piles of the sand-like material (mill tailings) remain after uranium has been extracted from the ore. Levels of human exposure to radioactive materials from the piles are low; however, in some cases tailings were used as construction materials before the potential health hazards of the tailings were recognized.

Date of Government Version: 08/30/2019  
Date Data Arrived at EDR: 11/15/2019  
Date Made Active in Reports: 01/28/2020  
Number of Days to Update: 74

Source: Department of Energy  
Telephone: 505-845-0011  
Last EDR Contact: 11/09/2023  
Next Scheduled EDR Contact: 02/26/2024  
Data Release Frequency: Varies

## LEAD SMELTER 1: Lead Smelter Sites

A listing of former lead smelter site locations.

Date of Government Version: 09/19/2023  
Date Data Arrived at EDR: 10/03/2023  
Date Made Active in Reports: 10/19/2023  
Number of Days to Update: 16

Source: Environmental Protection Agency  
Telephone: 703-603-8787  
Last EDR Contact: 12/04/2023  
Next Scheduled EDR Contact: 01/08/2024  
Data Release Frequency: Varies

## LEAD SMELTER 2: Lead Smelter Sites

A list of several hundred sites in the U.S. where secondary lead smelting was done from 1931 and 1964. These sites may pose a threat to public health through ingestion or inhalation of contaminated soil or dust

# GOVERNMENT RECORDS SEARCHED / DATA CURRENCY TRACKING

Date of Government Version: 04/05/2001  
Date Data Arrived at EDR: 10/27/2010  
Date Made Active in Reports: 12/02/2010  
Number of Days to Update: 36

Source: American Journal of Public Health  
Telephone: 703-305-6451  
Last EDR Contact: 12/02/2009  
Next Scheduled EDR Contact: N/A  
Data Release Frequency: No Update Planned

## US AIRS (AFS): Aerometric Information Retrieval System Facility Subsystem (AFS)

The database is a sub-system of Aerometric Information Retrieval System (AIRS). AFS contains compliance data on air pollution point sources regulated by the U.S. EPA and/or state and local air regulatory agencies. This information comes from source reports by various stationary sources of air pollution, such as electric power plants, steel mills, factories, and universities, and provides information about the air pollutants they produce. Action, air program, air program pollutant, and general level plant data. It is used to track emissions and compliance data from industrial plants.

Date of Government Version: 10/12/2016  
Date Data Arrived at EDR: 10/26/2016  
Date Made Active in Reports: 02/03/2017  
Number of Days to Update: 100

Source: EPA  
Telephone: 202-564-2496  
Last EDR Contact: 09/26/2017  
Next Scheduled EDR Contact: 01/08/2018  
Data Release Frequency: Annually

## US AIRS MINOR: Air Facility System Data

A listing of minor source facilities.

Date of Government Version: 10/12/2016  
Date Data Arrived at EDR: 10/26/2016  
Date Made Active in Reports: 02/03/2017  
Number of Days to Update: 100

Source: EPA  
Telephone: 202-564-2496  
Last EDR Contact: 09/26/2017  
Next Scheduled EDR Contact: 01/08/2018  
Data Release Frequency: Annually

## MINES VIOLATIONS: MSHA Violation Assessment Data

Mines violation and assessment information. Department of Labor, Mine Safety & Health Administration.

Date of Government Version: 07/05/2023  
Date Data Arrived at EDR: 07/05/2023  
Date Made Active in Reports: 09/25/2023  
Number of Days to Update: 82

Source: DOL, Mine Safety & Health Admi  
Telephone: 202-693-9424  
Last EDR Contact: 10/04/2023  
Next Scheduled EDR Contact: 02/19/2024  
Data Release Frequency: Quarterly

## US MINES: Mines Master Index File

Contains all mine identification numbers issued for mines active or opened since 1971. The data also includes violation information.

Date of Government Version: 08/01/2023  
Date Data Arrived at EDR: 08/22/2023  
Date Made Active in Reports: 11/07/2023  
Number of Days to Update: 77

Source: Department of Labor, Mine Safety and Health Administration  
Telephone: 303-231-5959  
Last EDR Contact: 11/17/2023  
Next Scheduled EDR Contact: 03/04/2024  
Data Release Frequency: Semi-Annually

## US MINES 2: Ferrous and Nonferrous Metal Mines Database Listing

This map layer includes ferrous (ferrous metal mines are facilities that extract ferrous metals, such as iron ore or molybdenum) and nonferrous (Nonferrous metal mines are facilities that extract nonferrous metals, such as gold, silver, copper, zinc, and lead) metal mines in the United States.

Date of Government Version: 01/07/2022  
Date Data Arrived at EDR: 02/24/2023  
Date Made Active in Reports: 05/17/2023  
Number of Days to Update: 82

Source: USGS  
Telephone: 703-648-7709  
Last EDR Contact: 11/20/2023  
Next Scheduled EDR Contact: 03/04/2024  
Data Release Frequency: Varies

# GOVERNMENT RECORDS SEARCHED / DATA CURRENCY TRACKING

## US MINES 3: Active Mines & Mineral Plants Database Listing

Active Mines and Mineral Processing Plant operations for commodities monitored by the Minerals Information Team of the USGS.

Date of Government Version: 04/14/2011	Source: USGS
Date Data Arrived at EDR: 06/08/2011	Telephone: 703-648-7709
Date Made Active in Reports: 09/13/2011	Last EDR Contact: 11/20/2023
Number of Days to Update: 97	Next Scheduled EDR Contact: 03/04/2024
	Data Release Frequency: Varies

## MINES MRDS: Mineral Resources Data System

Mineral Resources Data System

Date of Government Version: 08/23/2022	Source: USGS
Date Data Arrived at EDR: 11/22/2022	Telephone: 703-648-6533
Date Made Active in Reports: 02/28/2023	Last EDR Contact: 11/20/2023
Number of Days to Update: 98	Next Scheduled EDR Contact: 03/04/2024
	Data Release Frequency: Varies

## ABANDONED MINES: Abandoned Mines

An inventory of land and water impacted by past mining (primarily coal mining) is maintained by OSMRE to provide information needed to implement the Surface Mining Control and Reclamation Act of 1977 (SMCRA). The inventory contains information on the location, type, and extent of AML impacts, as well as, information on the cost associated with the reclamation of those problems. The inventory is based upon field surveys by State, Tribal, and OSMRE program officials. It is dynamic to the extent that it is modified as new problems are identified and existing problems are reclaimed.

Date of Government Version: 11/28/2023	Source: Department of Interior
Date Data Arrived at EDR: 11/29/2023	Telephone: 202-208-2609
Date Made Active in Reports: 12/11/2023	Last EDR Contact: 11/28/2023
Number of Days to Update: 12	Next Scheduled EDR Contact: 03/18/2024
	Data Release Frequency: Quarterly

## FINDS: Facility Index System/Facility Registry System

Facility Index System. FINDS contains both facility information and 'pointers' to other sources that contain more detail. EDR includes the following FINDS databases in this report: PCS (Permit Compliance System), AIRS (Aerometric Information Retrieval System), DOCKET (Enforcement Docket used to manage and track information on civil judicial enforcement cases for all environmental statutes), FURS (Federal Underground Injection Control), C-DOCKET (Criminal Docket System used to track criminal enforcement actions for all environmental statutes), FFIS (Federal Facilities Information System), STATE (State Environmental Laws and Statutes), and PADS (PCB Activity Data System).

Date of Government Version: 11/03/2023	Source: EPA
Date Data Arrived at EDR: 11/08/2023	Telephone: (415) 947-8000
Date Made Active in Reports: 11/20/2023	Last EDR Contact: 11/08/2023
Number of Days to Update: 12	Next Scheduled EDR Contact: 03/11/2024
	Data Release Frequency: Quarterly

## ECHO: Enforcement & Compliance History Information

ECHO provides integrated compliance and enforcement information for about 800,000 regulated facilities nationwide.

Date of Government Version: 06/24/2023	Source: Environmental Protection Agency
Date Data Arrived at EDR: 06/29/2023	Telephone: 202-564-2280
Date Made Active in Reports: 09/25/2023	Last EDR Contact: 10/03/2023
Number of Days to Update: 88	Next Scheduled EDR Contact: 01/15/2024
	Data Release Frequency: Quarterly

## DOCKET HWC: Hazardous Waste Compliance Docket Listing

A complete list of the Federal Agency Hazardous Waste Compliance Docket Facilities.

# GOVERNMENT RECORDS SEARCHED / DATA CURRENCY TRACKING

Date of Government Version: 05/06/2021  
Date Data Arrived at EDR: 05/21/2021  
Date Made Active in Reports: 08/11/2021  
Number of Days to Update: 82

Source: Environmental Protection Agency  
Telephone: 202-564-0527  
Last EDR Contact: 11/15/2023  
Next Scheduled EDR Contact: 03/04/2024  
Data Release Frequency: Varies

## UXO: Unexploded Ordnance Sites

A listing of unexploded ordnance site locations

Date of Government Version: 09/06/2023  
Date Data Arrived at EDR: 09/13/2023  
Date Made Active in Reports: 12/11/2023  
Number of Days to Update: 89

Source: Department of Defense  
Telephone: 703-704-1564  
Last EDR Contact: 09/13/2023  
Next Scheduled EDR Contact: 01/22/2024  
Data Release Frequency: Varies

## FUELS PROGRAM: EPA Fuels Program Registered Listing

This listing includes facilities that are registered under the Part 80 (Code of Federal Regulations) EPA Fuels Programs. All companies now are required to submit new and updated registrations.

Date of Government Version: 08/14/2023  
Date Data Arrived at EDR: 08/15/2023  
Date Made Active in Reports: 10/19/2023  
Number of Days to Update: 65

Source: EPA  
Telephone: 800-385-6164  
Last EDR Contact: 11/10/2023  
Next Scheduled EDR Contact: 02/26/2024  
Data Release Frequency: Quarterly

## PFAS NPL: Superfund Sites with PFAS Detections Information

EPA's Office of Land and Emergency Management and EPA Regional Offices maintain data describing what is known about site investigations, contamination, and remedial actions under the Comprehensive Environmental Response, Compensation, and Liability Act (CERCLA) where PFAS is present in the environment.

Date of Government Version: 07/05/2023  
Date Data Arrived at EDR: 07/05/2023  
Date Made Active in Reports: 10/02/2023  
Number of Days to Update: 89

Source: Environmental Protection Agency  
Telephone: 703-603-8895  
Last EDR Contact: 10/03/2023  
Next Scheduled EDR Contact: 01/15/2024  
Data Release Frequency: Varies

## PFAS FEDERAL SITES: Federal Sites PFAS Information

Several federal entities, such as the federal Superfund program, Department of Defense, National Aeronautics and Space Administration, Department of Transportation, and Department of Energy provided information for sites with known or suspected detections at federal facilities.

Date of Government Version: 07/05/2023  
Date Data Arrived at EDR: 07/05/2023  
Date Made Active in Reports: 10/02/2023  
Number of Days to Update: 89

Source: Environmental Protection Agency  
Telephone: 202-272-0167  
Last EDR Contact: 10/03/2023  
Next Scheduled EDR Contact: 01/15/2024  
Data Release Frequency: Varies

## PFAS TSCA: PFAS Manufacture and Imports Information

EPA issued the Chemical Data Reporting (CDR) Rule under the Toxic Substances Control Act (TSCA) and requires chemical manufacturers and facilities that manufacture or import chemical substances to report data to EPA. EPA publishes non-confidential business information (non-CBI) and includes descriptive information about each site, corporate parent, production volume, other manufacturing information, and processing and use information.

Date of Government Version: 07/05/2023  
Date Data Arrived at EDR: 07/05/2023  
Date Made Active in Reports: 10/02/2023  
Number of Days to Update: 89

Source: Environmental Protection Agency  
Telephone: 202-272-0167  
Last EDR Contact: 10/03/2023  
Next Scheduled EDR Contact: 01/15/2024  
Data Release Frequency: Varies

## GOVERNMENT RECORDS SEARCHED / DATA CURRENCY TRACKING

### PFAS TRIS: List of PFAS Added to the TRI

Section 7321 of the National Defense Authorization Act for Fiscal Year 2020 (NDAA) immediately added certain per- and polyfluoroalkyl substances (PFAS) to the list of chemicals covered by the Toxics Release Inventory (TRI) under Section 313 of the Emergency Planning and Community Right-to-Know Act (EPCRA) and provided a framework for additional PFAS to be added to TRI on an annual basis.

Date of Government Version: 07/05/2023	Source: Environmental Protection Agency
Date Data Arrived at EDR: 07/05/2023	Telephone: 202-566-0250
Date Made Active in Reports: 10/02/2023	Last EDR Contact: 10/03/2023
Number of Days to Update: 89	Next Scheduled EDR Contact: 01/15/2024
	Data Release Frequency: Varies

### PFAS RCRA MANIFEST: PFAS Transfers Identified In the RCRA Database Listing

To work around the lack of PFAS waste codes in the RCRA database, EPA developed the PFAS Transfers dataset by mining e-Manifest records containing at least one of these common PFAS keywords: PFAS, PFOA, PFOS, PERFL, AFFF, GENX, GEN-X (plus the VT waste codes). These keywords were searched for in the following text fields: Manifest handling instructions (MANIFEST\_HANDLING\_INSTR), Non-hazardous waste description (NON\_HAZ\_WASTE\_DESCRIPTION), DOT printed information (DOT\_PRINTED\_INFORMATION), Waste line handling instructions (WASTE\_LINE\_HANDLING\_INSTR), Waste residue comments (WASTE\_RESIDUE\_COMMENTS).

Date of Government Version: 07/05/2023	Source: Environmental Protection Agency
Date Data Arrived at EDR: 07/05/2023	Telephone: 202-272-0167
Date Made Active in Reports: 10/02/2023	Last EDR Contact: 10/03/2023
Number of Days to Update: 89	Next Scheduled EDR Contact: 01/15/2024
	Data Release Frequency: Varies

### PFAS ATSDR: PFAS Contamination Site Location Listing

PFAS contamination site locations from the Department of Health & Human Services, Center for Disease Control & Prevention. ATSDR is involved at a number of PFAS-related sites, either directly or through assisting state and federal partners. As of now, most sites are related to drinking water contamination connected with PFAS production facilities or fire training areas where aqueous film-forming firefighting foam (AFFF) was regularly used.

Date of Government Version: 06/24/2020	Source: Department of Health & Human Services
Date Data Arrived at EDR: 03/17/2021	Telephone: 202-741-5770
Date Made Active in Reports: 11/08/2022	Last EDR Contact: 10/23/2023
Number of Days to Update: 601	Next Scheduled EDR Contact: 02/05/2024
	Data Release Frequency: Varies

### PFAS WQP: Ambient Environmental Sampling for PFAS

The Water Quality Portal (WQP) is a part of a modernized repository storing ambient sampling data for all environmental media and tissue samples. A wide range of federal, state, tribal and local governments, academic and non-governmental organizations and individuals submit project details and sampling results to this public repository. The information is commonly used for research and assessments of environmental quality.

Date of Government Version: 09/23/2023	Source: Environmental Protection Agency
Date Data Arrived at EDR: 10/03/2023	Telephone: 202-272-0167
Date Made Active in Reports: 10/10/2023	Last EDR Contact: 10/03/2023
Number of Days to Update: 7	Next Scheduled EDR Contact: 01/15/2024
	Data Release Frequency: Varies

### PFAS NPDES: Clean Water Act Discharge Monitoring Information

Any discharger of pollutants to waters of the United States from a point source must have a National Pollutant Discharge Elimination System (NPDES) permit. The process for obtaining limits involves the regulated entity (permittee) disclosing releases in a NPDES permit application and the permitting authority (typically the state but sometimes EPA) deciding whether to require monitoring or monitoring with limits. Caveats and Limitations: Less than half of states have required PFAS monitoring for at least one of their permittees and fewer states have established PFAS effluent limits for permittees. New rulemakings have been initiated that may increase the number of facilities monitoring for PFAS in the future.

# GOVERNMENT RECORDS SEARCHED / DATA CURRENCY TRACKING

Date of Government Version: 07/05/2023  
Date Data Arrived at EDR: 07/05/2023  
Date Made Active in Reports: 10/02/2023  
Number of Days to Update: 89

Source: Environmental Protection Agency  
Telephone: 202-272-0167  
Last EDR Contact: 10/03/2023  
Next Scheduled EDR Contact: 01/15/2024  
Data Release Frequency: Varies

## PFAS ECHO: Facilities in Industries that May Be Handling PFAS Listing

Regulators and the public have expressed interest in knowing which regulated entities may be using PFAS. EPA has developed a dataset from various sources that show which industries may be handling PFAS. Approximately 120,000 facilities subject to federal environmental programs have operated or currently operate in industry sectors with processes that may involve handling and/or release of PFAS.

Date of Government Version: 07/05/2023  
Date Data Arrived at EDR: 07/05/2023  
Date Made Active in Reports: 09/25/2023  
Number of Days to Update: 82

Source: Environmental Protection Agency  
Telephone: 202-272-0167  
Last EDR Contact: 10/03/2023  
Next Scheduled EDR Contact: 01/15/2024  
Data Release Frequency: Varies

## PFAS ECHO FIRE TRAINING: Facilities in Industries that May Be Handling PFAS Listing

A list of fire training sites was added to the Industry Sectors dataset using a keyword search on the permitted facility's name to identify sites where fire-fighting foam may have been used in training exercises. Additionally, you may view an example spreadsheet of the subset of fire training facility data, as well as the keywords used in selecting or deselecting a facility for the subset. as well as the keywords used in selecting or deselecting a facility for the subset. These keywords were tested to maximize accuracy in selecting facilities that may use fire-fighting foam in training exercises, however, due to the lack of a required reporting field in the data systems for designating fire training sites, this methodology may not identify all fire training sites or may potentially misidentify them.

Date of Government Version: 07/05/2023  
Date Data Arrived at EDR: 07/05/2023  
Date Made Active in Reports: 09/25/2023  
Number of Days to Update: 82

Source: Environmental Protection Agency  
Telephone: 202-272-0167  
Last EDR Contact: 10/03/2023  
Next Scheduled EDR Contact: 01/15/2024  
Data Release Frequency: Varies

## PFAS PART 139 AIRPORT: All Certified Part 139 Airports PFAS Information Listing

Since July 1, 2006, all certified part 139 airports are required to have fire-fighting foam onsite that meet military specifications (MIL-F-24385) (14 CFR 139.317). To date, these military specification fire-fighting foams are fluorinated and have been historically used for training and extinguishing. The 2018 FAA Reauthorization Act has a provision stating that no later than October 2021, FAA shall not require the use of fluorinated AFFF. This provision does not prohibit the use of fluorinated AFFF at Part 139 civilian airports; it only prohibits FAA from mandating its use. The Federal Aviation Administration's document AC 150/5210-6D - Aircraft Fire Extinguishing Agents provides guidance on Aircraft Fire Extinguishing Agents, which includes Aqueous Film Forming Foam (AFFF).

Date of Government Version: 07/05/2023  
Date Data Arrived at EDR: 07/05/2023  
Date Made Active in Reports: 09/25/2023  
Number of Days to Update: 82

Source: Environmental Protection Agency  
Telephone: 202-272-0167  
Last EDR Contact: 10/03/2023  
Next Scheduled EDR Contact: 01/15/2024  
Data Release Frequency: Varies

## AQUEOUS FOAM NRC: Aqueous Foam Related Incidents Listing

The National Response Center (NRC) serves as an emergency call center that fields initial reports for pollution and railroad incidents and forwards that information to appropriate federal/state agencies for response. The spreadsheets posted to the NRC website contain initial incident data that has not been validated or investigated by a federal/state response agency. Response center calls from 1990 to the most recent complete calendar year where there was indication of Aqueous Film Forming Foam (AFFF) usage are included in this dataset. NRC calls may reference AFFF usage in the ?Material Involved? or ?Incident Description? fields.

Date of Government Version: 07/05/2023  
Date Data Arrived at EDR: 07/06/2023  
Date Made Active in Reports: 09/25/2023  
Number of Days to Update: 81

Source: Environmental Protection Agency  
Telephone: 202-267-2675  
Last EDR Contact: 10/03/2023  
Next Scheduled EDR Contact: 01/15/2024  
Data Release Frequency: Varies

# GOVERNMENT RECORDS SEARCHED / DATA CURRENCY TRACKING

## PCS: Permit Compliance System

PCS is a computerized management information system that contains data on National Pollutant Discharge Elimination System (NPDES) permit holding facilities. PCS tracks the permit, compliance, and enforcement status of NPDES facilities.

Date of Government Version: 07/14/2011  
Date Data Arrived at EDR: 08/05/2011  
Date Made Active in Reports: 09/29/2011  
Number of Days to Update: 55

Source: EPA, Office of Water  
Telephone: 202-564-2496  
Last EDR Contact: 09/28/2023  
Next Scheduled EDR Contact: 01/15/2024  
Data Release Frequency: No Update Planned

## PCS ENF: Enforcement data

No description is available for this data

Date of Government Version: 12/31/2014  
Date Data Arrived at EDR: 02/05/2015  
Date Made Active in Reports: 03/06/2015  
Number of Days to Update: 29

Source: EPA  
Telephone: 202-564-2497  
Last EDR Contact: 09/28/2023  
Next Scheduled EDR Contact: 01/15/2024  
Data Release Frequency: Varies

## BIOSOLIDS: ICIS-NPDES Biosolids Facility Data

The data reflects compliance information about facilities in the biosolids program.

Date of Government Version: 07/16/2023  
Date Data Arrived at EDR: 07/18/2023  
Date Made Active in Reports: 08/28/2023  
Number of Days to Update: 41

Source: Environmental Protection Agency  
Telephone: 202-564-4700  
Last EDR Contact: 10/03/2023  
Next Scheduled EDR Contact: 01/29/2024  
Data Release Frequency: Varies

## PFAS: PFAS Contamination Site Location Listing

A listing of PFAS contaminated sites included in the GeoTracker database.

Date of Government Version: 09/05/2023  
Date Data Arrived at EDR: 09/06/2023  
Date Made Active in Reports: 11/27/2023  
Number of Days to Update: 82

Source: State Water Resources Control Board  
Telephone: 866-480-1028  
Last EDR Contact: 11/30/2023  
Next Scheduled EDR Contact: 03/18/2024  
Data Release Frequency: Varies

## AQUEOUS FOAM: Former Fire Training Facility Assessments Listing

Airports shown on this list are those believed to use Aqueous Film Forming Foam (AFFF), and certified by the Federal Aviation Administration (FAA) under Title 14, Code of Federal Regulations (CFR), Part 139 (14 CFR Part 139). This list was created by SWRCB using information available from the FAA. Location points shown are from the latitude and longitude listed on the FAA airport master record.

Date of Government Version: 09/05/2023  
Date Data Arrived at EDR: 09/06/2023  
Date Made Active in Reports: 11/28/2023  
Number of Days to Update: 83

Source: State Water Resources Control Board  
Telephone: 916-341-5455  
Last EDR Contact: 11/30/2023  
Next Scheduled EDR Contact: 03/18/2024  
Data Release Frequency: Varies

## CA BOND EXP. PLAN: Bond Expenditure Plan

Department of Health Services developed a site-specific expenditure plan as the basis for an appropriation of Hazardous Substance Cleanup Bond Act funds. It is not updated.

Date of Government Version: 01/01/1989  
Date Data Arrived at EDR: 07/27/1994  
Date Made Active in Reports: 08/02/1994  
Number of Days to Update: 6

Source: Department of Health Services  
Telephone: 916-255-2118  
Last EDR Contact: 05/31/1994  
Next Scheduled EDR Contact: N/A  
Data Release Frequency: No Update Planned

# GOVERNMENT RECORDS SEARCHED / DATA CURRENCY TRACKING

## CHROME PLATING: Chrome Plating Facilities Listing

This listing represents chrome plating facilities the California State Water Resources Control Board staff identified as possibly being a source of Per- and polyfluoroalkyl substance (PFAS) contamination. Sites and locations were identified by staff with the Division of Water Quality in the California State Water Board. Data was collected from the CA Air Resources Board 2013 and 2018 - Cr VI emission survey, CA Emission Inventory, CA HAZ Waste discharge database and by reviewing storm water permits. Former chrome plating sites are also included that are open site investigation or remediation cases with the Regional Water Quality Control Boards and the Department of Toxic Substances Control.

Date of Government Version: 09/05/2023	Source: State Water Resources Control Board
Date Data Arrived at EDR: 09/06/2023	Telephone: 916-341-5455
Date Made Active in Reports: 11/27/2023	Last EDR Contact: 11/30/2023
Number of Days to Update: 82	Next Scheduled EDR Contact: 03/18/2024
	Data Release Frequency: Varies

## CORTESE: "Cortese" Hazardous Waste & Substances Sites List

The sites for the list are designated by the State Water Resource Control Board (LUST), the Integrated Waste Board (SWF/LS), and the Department of Toxic Substances Control (Cal-Sites).

Date of Government Version: 09/19/2023	Source: CAL EPA/Office of Emergency Information
Date Data Arrived at EDR: 09/20/2023	Telephone: 916-323-3400
Date Made Active in Reports: 12/08/2023	Last EDR Contact: 12/13/2023
Number of Days to Update: 79	Next Scheduled EDR Contact: 04/01/2024
	Data Release Frequency: Quarterly

## CUPA LIVERMORE-PLEASANTON: CUPA Facility Listing

list of facilities associated with the various CUPA programs in Livermore-Pleasanton

Date of Government Version: 03/31/2023	Source: Livermore-Pleasanton Fire Department
Date Data Arrived at EDR: 05/08/2023	Telephone: 925-454-2361
Date Made Active in Reports: 07/31/2023	Last EDR Contact: 11/09/2023
Number of Days to Update: 84	Next Scheduled EDR Contact: 02/19/2024
	Data Release Frequency: Varies

## DRYCLEAN FEATHER RIVER DIST: Feather River Air Quality Management District Drycleaner Facility Listing

A listing of drycleaner facility locations, for the Feather River Air Quality Management District.

Date of Government Version: 03/08/2023	Source: Feather River Air Quality Management District
Date Data Arrived at EDR: 03/09/2023	Telephone: 530-634-7659
Date Made Active in Reports: 06/05/2023	Last EDR Contact: 06/08/2023
Number of Days to Update: 88	Next Scheduled EDR Contact: 09/11/2023
	Data Release Frequency: Varies

## DRYCLEAN SOUTH COAST: South Coast Air Quality Management District Drycleaner Listing

A listing of dry cleaners in the South Coast Air Quality Management District

Date of Government Version: 08/18/2023	Source: South Coast Air Quality Management District
Date Data Arrived at EDR: 08/18/2023	Telephone: 909-396-3211
Date Made Active in Reports: 11/01/2023	Last EDR Contact: 11/13/2023
Number of Days to Update: 75	Next Scheduled EDR Contact: 03/04/2024
	Data Release Frequency: Varies

## DRYCLEAN AVAQMD: Antelope Valley Air Quality Management District Drycleaner Listing

A listing of dry cleaners in the Antelope Valley Air Quality Management District.

Date of Government Version: 08/22/2023	Source: Antelope Valley Air Quality Management District
Date Data Arrived at EDR: 08/24/2023	Telephone: 661-723-8070
Date Made Active in Reports: 11/07/2023	Last EDR Contact: 11/21/2023
Number of Days to Update: 75	Next Scheduled EDR Contact: 03/11/2024
	Data Release Frequency: Varies

# GOVERNMENT RECORDS SEARCHED / DATA CURRENCY TRACKING

**DRYCLEAN SAN JOAQU VAL DIST:** San Joaquin Valley Air Pollution Control District District Drycleaner Facility Listing  
A listing of drycleaner facility locations, for the San Joaquin Valley Air Pollution Control District.

Date of Government Version: 05/24/2023	Source: San Joaquin Valley Air Pollution Control District
Date Data Arrived at EDR: 05/30/2023	Telephone: 559-230-6001
Date Made Active in Reports: 08/21/2023	Last EDR Contact: 05/11/2023
Number of Days to Update: 83	Next Scheduled EDR Contact: 09/11/2023
	Data Release Frequency: Varies

**DRYCLEAN EAST KERN DIST:** Eastern Kern Air Pollution Control District District Drycleaner Facility Listing  
A listing of drycleaner facility locations, for the Eastern Kern Air Pollution Control District.

Date of Government Version: 01/12/2023	Source: Eastern Kern Air Pollution Control District
Date Data Arrived at EDR: 04/26/2023	Telephone: 661-862-9684
Date Made Active in Reports: 07/14/2023	Last EDR Contact: 04/25/2023
Number of Days to Update: 79	Next Scheduled EDR Contact: 09/11/2023
	Data Release Frequency: Varies

**DRYCLEAN IMPERIAL CO DIST:** Imperial County Air Pollution Control District Drycleaner Facility Listing  
A listing of drycleaner facility locations, for the Imperial County Air Pollution Control District

Date of Government Version: 04/25/2023	Source: Imperial County Air Pollution Control District
Date Data Arrived at EDR: 04/26/2023	Telephone: 442-265-1800
Date Made Active in Reports: 07/14/2023	Last EDR Contact: 04/25/2023
Number of Days to Update: 79	Next Scheduled EDR Contact: 09/11/2023
	Data Release Frequency: Varies

**DRYCLEAN MENDO CO DIST:** Mendocino County Air Quality Management District Drycleaner Facility Listing  
A listing of drycleaner facility locations, for the Mendocino County Air Quality Management District.

Date of Government Version: 04/27/2023	Source: Mendocino County Air Quality Management District
Date Data Arrived at EDR: 04/28/2023	Telephone: 707-463-4354
Date Made Active in Reports: 07/14/2023	Last EDR Contact: 04/25/2023
Number of Days to Update: 77	Next Scheduled EDR Contact: 09/11/2023
	Data Release Frequency: Varies

**DRYCLEAN MOJAVE DESERT DIST:** Mojave Desert Air Quality Management District Drycleaner Facility Listing  
A listing of drycleaner facility locations, for the Mojave Desert Air Quality Management District.

Date of Government Version: 04/26/2023	Source: Mojave Desert Air Quality Management District
Date Data Arrived at EDR: 04/27/2023	Telephone: 760-245-1661
Date Made Active in Reports: 07/14/2023	Last EDR Contact: 04/25/2023
Number of Days to Update: 78	Next Scheduled EDR Contact: 09/11/2023
	Data Release Frequency: Varies

**DRYCLEAN MONTEREY BAY DIST:** Monterey Bay Air Quality Management District Drycleaner Facility Listing  
A listing of drycleaner facility locations, for the Monterey Bay Air Quality Management District.

Date of Government Version: 04/25/2023	Source: Monterey Bay Air Quality Management District
Date Data Arrived at EDR: 04/26/2023	Telephone: 831-647-9411
Date Made Active in Reports: 07/14/2023	Last EDR Contact: 04/25/2023
Number of Days to Update: 79	Next Scheduled EDR Contact: 09/11/2023
	Data Release Frequency: Varies

**DRYCLEAN SHASTA CO DIST:** Shasta County Air Quality Management District District Drycleaner Facility Listing  
A listing of drycleaner facility locations, for the Shasta County Air Quality Management District.

Date of Government Version: 04/26/2023	Source: Shasta County Air Quality Management District
Date Data Arrived at EDR: 04/27/2023	Telephone: 530-225-5674
Date Made Active in Reports: 07/14/2023	Last EDR Contact: 04/25/2023
Number of Days to Update: 78	Next Scheduled EDR Contact: 09/11/2023
	Data Release Frequency: Varies

# GOVERNMENT RECORDS SEARCHED / DATA CURRENCY TRACKING

**DRYCLEAN YOLO-SOLANO DIST:** Yolo-Solano Air Quality Management District Drycleaner Facility Listing  
A listing of drycleaner facility locations, for the Yolo-Solano Air Quality Management District.

Date of Government Version: 04/25/2023	Source: Yolo-Solano Air Quality Management District
Date Data Arrived at EDR: 04/27/2023	Telephone: 530-757-3650
Date Made Active in Reports: 07/14/2023	Last EDR Contact: 04/25/2023
Number of Days to Update: 78	Next Scheduled EDR Contact: 09/11/2023
	Data Release Frequency: Varies

**DRYCLEAN PLACER CO DIST:** Placer County Air Quality Management District Drycleaner Facility Listing  
A listing of drycleaner facility locations, for the Placer County Air Quality Management District.

Date of Government Version: 05/15/2023	Source: Placer County Air Quality Management District
Date Data Arrived at EDR: 05/17/2023	Telephone: 530-745-2335
Date Made Active in Reports: 08/14/2023	Last EDR Contact: 05/11/2023
Number of Days to Update: 89	Next Scheduled EDR Contact: 09/11/2023
	Data Release Frequency: Varies

**DRYCLEAN BAY AREA DIST:** Bay Area Air Quality Management District Drycleaner Facility Listing  
Bay Area Air Quality Management District Drycleaner Facility Listing.

Date of Government Version: 02/20/2019	Source: Bay Area Air Quality Management District
Date Data Arrived at EDR: 05/30/2019	Telephone: 415-516-1916
Date Made Active in Reports: 05/01/2023	Last EDR Contact: 12/04/2023
Number of Days to Update: 1432	Next Scheduled EDR Contact: 09/11/2023
	Data Release Frequency: Varies

**DRYCLEAN BUTTE CO DIST:** Butte County Air Quality Management District Drycleaner Facility Listing  
Butte County Air Quality Management District Drycleaner Facility Listing.

Date of Government Version: 12/31/2018	Source: Butte County Air Quality Management District
Date Data Arrived at EDR: 04/23/2019	Telephone: 530-332-9400
Date Made Active in Reports: 05/01/2023	Last EDR Contact: 10/03/2023
Number of Days to Update: 1469	Next Scheduled EDR Contact: 09/11/2023
	Data Release Frequency: Varies

**DRYCLEAN CALAVERAS CO DIST:** Calaveras County Environmental Management Agency Drycleaner Facility Listing  
A listing of drycleaner facility locations, for the Calaveras County Environmental Management Agency.

Date of Government Version: 06/17/2019	Source: Calaveras County Environmental Management Agency
Date Data Arrived at EDR: 06/19/2019	Telephone: 209-754-6399
Date Made Active in Reports: 05/01/2023	Last EDR Contact: 04/24/2023
Number of Days to Update: 1412	Next Scheduled EDR Contact: 09/16/2019
	Data Release Frequency: Varies

**DRYCLEAN GRANT:** Grant Recipients List

Assembly Bill 998 (AB 998) established the Non-Toxic Dry Cleaning Incentive Program to provide financial assistance to the dry cleaning industry to switch from systems using perchloroethylene (Perc), an identified toxic air contaminant and potential human carcinogen, to non-toxic and non-smog forming alternatives.

Date of Government Version: 12/31/2020	Source: California Air Resources Board
Date Data Arrived at EDR: 02/04/2021	Telephone: 916-323-0006
Date Made Active in Reports: 05/01/2023	Last EDR Contact: 10/28/2023
Number of Days to Update: 816	Next Scheduled EDR Contact: 02/05/2024
	Data Release Frequency: Varies

**DRYCLEAN LAKE CO DIST:** Lake County Air Quality Management District Drycleaner Facility Listing  
A listing of drycleaner facility locations, for the Lake County Air Quality Management District,

Date of Government Version: 04/29/2019	Source: Lake County Air Quality Management District
Date Data Arrived at EDR: 05/07/2019	Telephone: 707-263-7000
Date Made Active in Reports: 05/01/2023	Last EDR Contact: 05/11/2023
Number of Days to Update: 1455	Next Scheduled EDR Contact: 09/11/2023
	Data Release Frequency: Varies

# GOVERNMENT RECORDS SEARCHED / DATA CURRENCY TRACKING

**DRYCLEAN NO COAST UNIFIED DIST:** North Coast Unified Air Quality Management District Drycleaner Facility Listing  
A listing of drycleaner facility locations, for the North Coast Unified Air Quality Management District.

Date of Government Version: 11/30/2016	Source: North Coast Unified Air Quality Management District
Date Data Arrived at EDR: 04/19/2019	Telephone: 707-443-3093
Date Made Active in Reports: 05/01/2023	Last EDR Contact: 04/25/2023
Number of Days to Update: 1473	Next Scheduled EDR Contact: 09/11/2023
	Data Release Frequency: Varies

**DRYCLEAN NO SIERRA DIST:** Northern Sierra Air Quality Management District Drycleaner Facility Listing  
A listing of drycleaner facility locations, for the Northern Sierra Air Quality Management District,

Date of Government Version: 05/07/2019	Source: Northern Sierra Air Quality Management District
Date Data Arrived at EDR: 05/07/2019	Telephone: 530-274-9350
Date Made Active in Reports: 05/01/2023	Last EDR Contact: 04/25/2023
Number of Days to Update: 1455	Next Scheduled EDR Contact: 09/11/2023
	Data Release Frequency: Varies

**DRYCLEAN NO SONOMA CO DIST:** Northern Sonoma County County Air Pollution Control District Drycleaner Facility Listing  
A listing of drycleaner facility locations, for the Northern Sonoma County Air Pollution Control District.,

Date of Government Version: 04/17/2019	Source: Santa Barbara County Air Pollution Control District
Date Data Arrived at EDR: 04/17/2019	Telephone: 707-433-5911
Date Made Active in Reports: 05/01/2023	Last EDR Contact: 04/25/2023
Number of Days to Update: 1475	Next Scheduled EDR Contact: 09/11/2023
	Data Release Frequency: Varies

**DRYCLEAN SANTA BARB CO DIST:** Santa Barbara County Air Pollution Control District Drycleaner Facility Listing  
A listing of drycleaner facility locations, for the Santa Barbara County Air Pollution Control District.

Date of Government Version: 02/19/2019	Source: Santa Barbara County Air Pollution Control District
Date Data Arrived at EDR: 04/17/2019	Telephone: 805-961-8867
Date Made Active in Reports: 05/01/2023	Last EDR Contact: 04/25/2023
Number of Days to Update: 1475	Next Scheduled EDR Contact: 09/11/2023
	Data Release Frequency: Varies

**DRYCLEAN TEHAMA CO DIST:** Tehama County Air Pollution Control District Drycleaner Facility Listing  
A listing of drycleaner facility locations, for the Tehama County Air Pollution Control District.

Date of Government Version: 04/24/2019	Source: Tehama County Air Pollution Control District
Date Data Arrived at EDR: 04/24/2019	Telephone: 530-527-3717
Date Made Active in Reports: 05/01/2023	Last EDR Contact: 04/25/2023
Number of Days to Update: 1468	Next Scheduled EDR Contact: 09/11/2023
	Data Release Frequency: Varies

**DRYCLEAN VENTURA CO DIST:** Drycleaner Facility Listing  
A listing of drycleaner facility locations, for the Ventura County Air Pollution Control District.

Date of Government Version: 04/16/2019	Source: Ventura County Air Pollution Control District
Date Data Arrived at EDR: 04/17/2019	Telephone: 805-645-1421
Date Made Active in Reports: 05/01/2023	Last EDR Contact: 10/11/2023
Number of Days to Update: 1475	Next Scheduled EDR Contact: 09/11/2023
	Data Release Frequency: Varies

**DRYCLEAN SACRAMENTO METO DIST:** Sacramento Metropolitan Air Quality Management District Drycleaner Facility Listing  
A listing of drycleaner facility locations, for the Sacramento Metropolitan Air Quality Management District.

Date of Government Version: 08/15/2023	Source: Sacramento Metropolitan Air Quality Management District
Date Data Arrived at EDR: 08/17/2023	Telephone: 916-874-3958
Date Made Active in Reports: 10/31/2023	Last EDR Contact: 08/15/2023
Number of Days to Update: 75	Next Scheduled EDR Contact: 09/11/2023
	Data Release Frequency: Varies

# GOVERNMENT RECORDS SEARCHED / DATA CURRENCY TRACKING

## DRYCLEAN AMADOR: Amador Air District Drycleaner Facility Listing

A listing of drycleaner facility locations, for the Amador Air Quality Management District

Date of Government Version: 04/26/2023  
Date Data Arrived at EDR: 04/27/2023  
Date Made Active in Reports: 07/13/2023  
Number of Days to Update: 77

Source: Amador Air Quality Management District  
Telephone: 209-257-0112  
Last EDR Contact: 04/24/2023  
Next Scheduled EDR Contact: 09/11/2023  
Data Release Frequency: Varies

## DRYCLEANERS: Cleaner Facilities

A list of drycleaner related facilities that have EPA ID numbers. These are facilities with certain SIC codes: power laundries, family and commercial; garment pressing and cleaner's agents; linen supply; coin-operated laundries and cleaning; drycleaning plants, except rugs; carpet and upholster cleaning; industrial launderers; laundry and garment services.

Date of Government Version: 08/31/2023  
Date Data Arrived at EDR: 09/08/2023  
Date Made Active in Reports: 11/27/2023  
Number of Days to Update: 80

Source: Department of Toxic Substance Control  
Telephone: 916-327-4498  
Last EDR Contact: 12/18/2023  
Next Scheduled EDR Contact: 03/11/2024  
Data Release Frequency: Annually

## DRYCLEAN GLENN CO DIST: Glenn County Air Pollution Control District Drycleaner Facility Listing

A listing of drycleaner facility locations, for the Glenn County Air Pollution Control District.

Date of Government Version: 05/02/2023  
Date Data Arrived at EDR: 05/03/2023  
Date Made Active in Reports: 07/25/2023  
Number of Days to Update: 83

Source: Glenn County Air Pollution Control District  
Telephone: 530-934-6500  
Last EDR Contact: 05/03/2023  
Next Scheduled EDR Contact: 09/11/2023  
Data Release Frequency: Varies

## DRYCLEAN SAN DIEGO CO DIST: San Diego County Air Pollution Control District Drycleaner Facility Listing

A listing of drycleaner facility locations, for the San Diego County Air Pollution Control District.

Date of Government Version: 08/08/2023  
Date Data Arrived at EDR: 08/09/2023  
Date Made Active in Reports: 10/26/2023  
Number of Days to Update: 78

Source: San Diego County Air Pollution Control District  
Telephone: 858-586-2616  
Last EDR Contact: 08/08/2023  
Next Scheduled EDR Contact: 09/11/2023  
Data Release Frequency: Varies

## DRYCLEAN SAN LUIS OB CO DIST: San Luis Obispo County Air Pollution Control District Drycleaner Facility Listing

A listing of drycleaner facility locations, for the San Luis Obispo County Air Pollution Control District.

Date of Government Version: 07/26/2023  
Date Data Arrived at EDR: 07/27/2023  
Date Made Active in Reports: 10/13/2023  
Number of Days to Update: 78

Source: San Luis Obispo County Air Pollution Control District  
Telephone: 805-781-5756  
Last EDR Contact: 07/25/2023  
Next Scheduled EDR Contact: 09/11/2023  
Data Release Frequency: Varies

## EMI: Emissions Inventory Data

Toxics and criteria pollutant emissions data collected by the ARB and local air pollution agencies.

Date of Government Version: 12/31/2021  
Date Data Arrived at EDR: 06/09/2023  
Date Made Active in Reports: 08/30/2023  
Number of Days to Update: 82

Source: California Air Resources Board  
Telephone: 916-322-2990  
Last EDR Contact: 12/14/2023  
Next Scheduled EDR Contact: 03/25/2024  
Data Release Frequency: Varies

## ENF: Enforcement Action Listing

A listing of Water Board Enforcement Actions. Formal is everything except Oral/Verbal Communication, Notice of Violation, Expedited Payment Letter, and Staff Enforcement Letter.

# GOVERNMENT RECORDS SEARCHED / DATA CURRENCY TRACKING

Date of Government Version: 07/17/2023  
Date Data Arrived at EDR: 07/18/2023  
Date Made Active in Reports: 10/05/2023  
Number of Days to Update: 79

Source: State Water Resources Control Board  
Telephone: 916-445-9379  
Last EDR Contact: 10/17/2023  
Next Scheduled EDR Contact: 01/29/2024  
Data Release Frequency: Varies

## Financial Assurance 1: Financial Assurance Information Listing Financial Assurance information

Date of Government Version: 09/13/2023  
Date Data Arrived at EDR: 09/14/2023  
Date Made Active in Reports: 09/21/2023  
Number of Days to Update: 7

Source: Department of Toxic Substances Control  
Telephone: 916-255-3628  
Last EDR Contact: 09/13/2023  
Next Scheduled EDR Contact: 01/29/2024  
Data Release Frequency: Varies

## Financial Assurance 2: Financial Assurance Information Listing

A listing of financial assurance information for solid waste facilities. Financial assurance is intended to ensure that resources are available to pay for the cost of closure, post-closure care, and corrective measures if the owner or operator of a regulated facility is unable or unwilling to pay.

Date of Government Version: 08/03/2023  
Date Data Arrived at EDR: 08/16/2023  
Date Made Active in Reports: 11/01/2023  
Number of Days to Update: 77

Source: California Integrated Waste Management Board  
Telephone: 916-341-6066  
Last EDR Contact: 11/13/2023  
Next Scheduled EDR Contact: 02/19/2024  
Data Release Frequency: Varies

## ICE: Inspection, Compliance and Enforcement

Contains data pertaining to the Permitted Facilities with Inspections / Enforcements sites tracked in Envirostor.

Date of Government Version: 08/14/2023  
Date Data Arrived at EDR: 08/14/2023  
Date Made Active in Reports: 10/31/2023  
Number of Days to Update: 78

Source: Department of Toxic Substances Control  
Telephone: 877-786-9427  
Last EDR Contact: 11/10/2023  
Next Scheduled EDR Contact: 02/26/2024  
Data Release Frequency: Quarterly

## HIST CORTESE: Hazardous Waste & Substance Site List

The sites for the list are designated by the State Water Resource Control Board [LUST], the Integrated Waste Board [SWF/LS], and the Department of Toxic Substances Control [CALSITES]. This listing is no longer updated by the state agency.

Date of Government Version: 04/01/2001  
Date Data Arrived at EDR: 01/22/2009  
Date Made Active in Reports: 04/08/2009  
Number of Days to Update: 76

Source: Department of Toxic Substances Control  
Telephone: 916-323-3400  
Last EDR Contact: 01/22/2009  
Next Scheduled EDR Contact: N/A  
Data Release Frequency: No Update Planned

## HWP: EnviroStor Permitted Facilities Listing

Detailed information on permitted hazardous waste facilities and corrective action ("cleanups") tracked in EnviroStor.

Date of Government Version: 08/14/2023  
Date Data Arrived at EDR: 08/14/2023  
Date Made Active in Reports: 10/31/2023  
Number of Days to Update: 78

Source: Department of Toxic Substances Control  
Telephone: 916-323-3400  
Last EDR Contact: 11/10/2023  
Next Scheduled EDR Contact: 02/26/2024  
Data Release Frequency: Quarterly

## HWT: Registered Hazardous Waste Transporter Database

A listing of hazardous waste transporters. In California, unless specifically exempted, it is unlawful for any person to transport hazardous wastes unless the person holds a valid registration issued by DTSC. A hazardous waste transporter registration is valid for one year and is assigned a unique registration number.

# GOVERNMENT RECORDS SEARCHED / DATA CURRENCY TRACKING

Date of Government Version: 06/29/2023  
Date Data Arrived at EDR: 06/29/2023  
Date Made Active in Reports: 09/19/2023  
Number of Days to Update: 82

Source: Department of Toxic Substances Control  
Telephone: 916-440-7145  
Last EDR Contact: 10/04/2023  
Next Scheduled EDR Contact: 01/15/2024  
Data Release Frequency: Quarterly

## HWTS: Hazardous Waste Tracking System

DTSC maintains the Hazardous Waste Tracking System that stores ID number information since the early 1980s and manifest data since 1993. The system collects both manifest copies from the generator and destination facility.

Date of Government Version: 08/04/2023  
Date Data Arrived at EDR: 08/09/2023  
Date Made Active in Reports: 10/26/2023  
Number of Days to Update: 78

Source: Department of Toxic Substances Control  
Telephone: 916-324-2444  
Last EDR Contact: 09/27/2023  
Next Scheduled EDR Contact: 01/15/2024  
Data Release Frequency: Varies

## HAZNET: Facility and Manifest Data

Facility and Manifest Data. The data is extracted from the copies of hazardous waste manifests received each year by the DTSC. The annual volume of manifests is typically 700,000 - 1,000,000 annually, representing approximately 350,000 - 500,000 shipments. Data are from the manifests submitted without correction, and therefore many contain some invalid values for data elements such as generator ID, TSD ID, waste category, and disposal method. This database begins with calendar year 1993.

Date of Government Version: 12/31/2021  
Date Data Arrived at EDR: 07/05/2022  
Date Made Active in Reports: 09/19/2022  
Number of Days to Update: 76

Source: California Environmental Protection Agency  
Telephone: 916-255-1136  
Last EDR Contact: 07/05/2022  
Next Scheduled EDR Contact: 01/15/2024  
Data Release Frequency: Annually

## MINES: Mines Site Location Listing

A listing of mine site locations from the Office of Mine Reclamation.

Date of Government Version: 09/05/2023  
Date Data Arrived at EDR: 09/06/2023  
Date Made Active in Reports: 11/27/2023  
Number of Days to Update: 82

Source: Department of Conservation  
Telephone: 916-322-1080  
Last EDR Contact: 11/29/2023  
Next Scheduled EDR Contact: 03/18/2024  
Data Release Frequency: Quarterly

## MWMP: Medical Waste Management Program Listing

The Medical Waste Management Program (MWMP) ensures the proper handling and disposal of medical waste by permitting and inspecting medical waste Offsite Treatment Facilities (PDF) and Transfer Stations (PDF) throughout the state. MWMP also oversees all Medical Waste Transporters.

Date of Government Version: 08/08/2023  
Date Data Arrived at EDR: 08/29/2023  
Date Made Active in Reports: 11/13/2023  
Number of Days to Update: 76

Source: Department of Public Health  
Telephone: 916-558-1784  
Last EDR Contact: 11/22/2023  
Next Scheduled EDR Contact: 03/11/2024  
Data Release Frequency: Varies

## NPDES: NPDES Permits Listing

A listing of NPDES permits, including stormwater.

Date of Government Version: 08/07/2023  
Date Data Arrived at EDR: 08/08/2023  
Date Made Active in Reports: 10/26/2023  
Number of Days to Update: 79

Source: State Water Resources Control Board  
Telephone: 916-445-9379  
Last EDR Contact: 11/07/2023  
Next Scheduled EDR Contact: 02/19/2024  
Data Release Frequency: Quarterly

## PEST LIC: Pesticide Regulation Licenses Listing

A listing of licenses and certificates issued by the Department of Pesticide Regulation. The DPR issues licenses and/or certificates to: Persons and businesses that apply or sell pesticides; Pest control dealers and brokers; Persons who advise on agricultural pesticide applications.

# GOVERNMENT RECORDS SEARCHED / DATA CURRENCY TRACKING

Date of Government Version: 08/28/2023  
Date Data Arrived at EDR: 08/29/2023  
Date Made Active in Reports: 11/13/2023  
Number of Days to Update: 76

Source: Department of Pesticide Regulation  
Telephone: 916-445-4038  
Last EDR Contact: 11/22/2023  
Next Scheduled EDR Contact: 03/11/2024  
Data Release Frequency: Quarterly

PROC: Certified Processors Database  
A listing of certified processors.

Date of Government Version: 09/05/2023  
Date Data Arrived at EDR: 09/06/2023  
Date Made Active in Reports: 11/27/2023  
Number of Days to Update: 82

Source: Department of Conservation  
Telephone: 916-323-3836  
Last EDR Contact: 11/29/2023  
Next Scheduled EDR Contact: 03/18/2024  
Data Release Frequency: Quarterly

NOTIFY 65: Proposition 65 Records

Listings of all Proposition 65 incidents reported to counties by the State Water Resources Control Board and the Regional Water Quality Control Board. This database is no longer updated by the reporting agency.

Date of Government Version: 09/07/2023  
Date Data Arrived at EDR: 09/08/2023  
Date Made Active in Reports: 11/28/2023  
Number of Days to Update: 81

Source: State Water Resources Control Board  
Telephone: 916-445-3846  
Last EDR Contact: 12/05/2023  
Next Scheduled EDR Contact: 03/25/2024  
Data Release Frequency: No Update Planned

SAN JOSE HAZMAT: Hazardous Material Facilities

Hazardous material facilities, including underground storage tank sites.

Date of Government Version: 11/03/2020  
Date Data Arrived at EDR: 11/05/2020  
Date Made Active in Reports: 01/26/2021  
Number of Days to Update: 82

Source: City of San Jose Fire Department  
Telephone: 408-535-7694  
Last EDR Contact: 10/25/2023  
Next Scheduled EDR Contact: 02/12/2024  
Data Release Frequency: Annually

SANTA CRUZ CO SITE MITI: Site Mitigation Listing

Sites may become contaminated with toxic chemicals through illegal dumping or disposal, from leaking underground storage tanks, or through industrial or commercial activities. The goal of the site mitigation program is to protect the public health and the environment while facilitating completion of contaminated site clean-up projects in a timely manner.

Date of Government Version: 12/03/2018  
Date Data Arrived at EDR: 06/23/2023  
Date Made Active in Reports: 07/13/2023  
Number of Days to Update: 20

Source: Santa Cruz Environmental Health Services  
Telephone: 831-454-2761  
Last EDR Contact: 11/16/2023  
Next Scheduled EDR Contact: 02/26/2024  
Data Release Frequency: Varies

UIC: UIC Listing

A listing of wells identified as underground injection wells, in the California Oil and Gas Wells database.

Date of Government Version: 09/05/2023  
Date Data Arrived at EDR: 09/06/2023  
Date Made Active in Reports: 11/28/2023  
Number of Days to Update: 83

Source: Department of Conservation  
Telephone: 916-445-2408  
Last EDR Contact: 11/29/2023  
Next Scheduled EDR Contact: 03/18/2024  
Data Release Frequency: Varies

UIC GEO: Underground Injection Control Sites (GEOTRACKER)

Underground control injection sites

Date of Government Version: 09/05/2023  
Date Data Arrived at EDR: 09/06/2023  
Date Made Active in Reports: 11/27/2023  
Number of Days to Update: 82

Source: State Water Resource Control Board  
Telephone: 866-480-1028  
Last EDR Contact: 12/05/2023  
Next Scheduled EDR Contact: 03/18/2024  
Data Release Frequency: Varies

# GOVERNMENT RECORDS SEARCHED / DATA CURRENCY TRACKING

## WASTEWATER PITS: Oil Wastewater Pits Listing

Water officials discovered that oil producers have been dumping chemical-laden wastewater into hundreds of unlined pits that are operating without proper permits. Inspections completed by the Central Valley Regional Water Quality Control Board revealed the existence of previously unidentified waste sites. The water boards review found that more than one-third of the region's active disposal pits are operating without permission.

Date of Government Version: 02/11/2021	Source: RWQCB, Central Valley Region
Date Data Arrived at EDR: 07/01/2021	Telephone: 559-445-5577
Date Made Active in Reports: 09/29/2021	Last EDR Contact: 10/06/2023
Number of Days to Update: 90	Next Scheduled EDR Contact: 01/15/2024
	Data Release Frequency: Varies

## WDS: Waste Discharge System

Sites which have been issued waste discharge requirements.

Date of Government Version: 06/19/2007	Source: State Water Resources Control Board
Date Data Arrived at EDR: 06/20/2007	Telephone: 916-341-5227
Date Made Active in Reports: 06/29/2007	Last EDR Contact: 11/10/2023
Number of Days to Update: 9	Next Scheduled EDR Contact: 02/26/2024
	Data Release Frequency: No Update Planned

## WIP: Well Investigation Program Case List

Well Investigation Program case in the San Gabriel and San Fernando Valley area.

Date of Government Version: 07/03/2009	Source: Los Angeles Water Quality Control Board
Date Data Arrived at EDR: 07/21/2009	Telephone: 213-576-6726
Date Made Active in Reports: 08/03/2009	Last EDR Contact: 12/12/2023
Number of Days to Update: 13	Next Scheduled EDR Contact: 04/01/2024
	Data Release Frequency: No Update Planned

## MILITARY PRIV SITES: Military Privatized Sites (GEOTRACKER)

Military privatized sites

Date of Government Version: 09/05/2023	Source: State Water Resources Control Board
Date Data Arrived at EDR: 09/06/2023	Telephone: 866-480-1028
Date Made Active in Reports: 11/27/2023	Last EDR Contact: 12/05/2023
Number of Days to Update: 82	Next Scheduled EDR Contact: 03/18/2024
	Data Release Frequency: Varies

## PROJECT: Project Sites (GEOTRACKER)

Projects sites

Date of Government Version: 09/05/2023	Source: State Water Resources Control Board
Date Data Arrived at EDR: 09/06/2023	Telephone: 866-480-1028
Date Made Active in Reports: 11/27/2023	Last EDR Contact: 12/05/2023
Number of Days to Update: 82	Next Scheduled EDR Contact: 03/18/2024
	Data Release Frequency: Varies

## WDR: Waste Discharge Requirements Listing

In general, the Waste Discharge Requirements (WDRs) Program (sometimes also referred to as the "Non Chapter 15 (Non 15) Program") regulates point discharges that are exempt pursuant to Subsection 20090 of Title 27 and not subject to the Federal Water Pollution Control Act. Exemptions from Title 27 may be granted for nine categories of discharges (e.g., sewage, wastewater, etc.) that meet, and continue to meet, the preconditions listed for each specific exemption. The scope of the WDRs Program also includes the discharge of wastes classified as inert, pursuant to section 20230 of Title 27.

Date of Government Version: 09/05/2023	Source: State Water Resources Control Board
Date Data Arrived at EDR: 09/06/2023	Telephone: 916-341-5810
Date Made Active in Reports: 11/28/2023	Last EDR Contact: 11/29/2023
Number of Days to Update: 83	Next Scheduled EDR Contact: 03/18/2024
	Data Release Frequency: Quarterly

# GOVERNMENT RECORDS SEARCHED / DATA CURRENCY TRACKING

## CIWQS: California Integrated Water Quality System

The California Integrated Water Quality System (CIWQS) is a computer system used by the State and Regional Water Quality Control Boards to track information about places of environmental interest, manage permits and other orders, track inspections, and manage violations and enforcement activities.

Date of Government Version: 08/28/2023	Source: State Water Resources Control Board
Date Data Arrived at EDR: 08/29/2023	Telephone: 866-794-4977
Date Made Active in Reports: 11/13/2023	Last EDR Contact: 11/22/2023
Number of Days to Update: 76	Next Scheduled EDR Contact: 03/11/2024
	Data Release Frequency: Varies

## CERS: CalEPA Regulated Site Portal Data

The CalEPA Regulated Site Portal database combines data about environmentally regulated sites and facilities in California into a single database. It combines data from a variety of state and federal databases, and provides an overview of regulated activities across the spectrum of environmental programs for any given location in California. These activities include hazardous materials and waste, state and federal cleanups, impacted ground and surface waters, and toxic materials

Date of Government Version: 07/17/2023	Source: California Environmental Protection Agency
Date Data Arrived at EDR: 07/18/2023	Telephone: 916-323-2514
Date Made Active in Reports: 10/06/2023	Last EDR Contact: 10/17/2023
Number of Days to Update: 80	Next Scheduled EDR Contact: 01/29/2024
	Data Release Frequency: Varies

## NON-CASE INFO: Non-Case Information Sites (GEOTRACKER)

Non-Case Information sites

Date of Government Version: 09/05/2023	Source: State Water Resources Control Board
Date Data Arrived at EDR: 09/06/2023	Telephone: 866-480-1028
Date Made Active in Reports: 11/27/2023	Last EDR Contact: 12/05/2023
Number of Days to Update: 82	Next Scheduled EDR Contact: 03/18/2024
	Data Release Frequency: Varies

## OTHER OIL GAS: Other Oil & Gas Projects Sites (GEOTRACKER)

Other Oil & Gas Projects sites

Date of Government Version: 09/05/2023	Source: State Water Resources Control Board
Date Data Arrived at EDR: 09/06/2023	Telephone: 866-480-1028
Date Made Active in Reports: 11/27/2023	Last EDR Contact: 12/05/2023
Number of Days to Update: 82	Next Scheduled EDR Contact: 03/18/2024
	Data Release Frequency: Varies

## PROD WATER PONDS: Produced Water Ponds Sites (GEOTRACKER)

Produced water ponds sites

Date of Government Version: 09/05/2023	Source: State Water Resources Control Board
Date Data Arrived at EDR: 09/06/2023	Telephone: 866-480-1028
Date Made Active in Reports: 11/27/2023	Last EDR Contact: 12/05/2023
Number of Days to Update: 82	Next Scheduled EDR Contact: 03/18/2024
	Data Release Frequency: Varies

## SAMPLING POINT: Sampling Point ? Public Sites (GEOTRACKER)

Sampling point - public sites

Date of Government Version: 09/05/2023	Source: State Water Resources Control Board
Date Data Arrived at EDR: 09/06/2023	Telephone: 866-480-1028
Date Made Active in Reports: 11/27/2023	Last EDR Contact: 12/05/2023
Number of Days to Update: 82	Next Scheduled EDR Contact: 03/18/2024
	Data Release Frequency: Varies

# GOVERNMENT RECORDS SEARCHED / DATA CURRENCY TRACKING

## WELL STIM PROJ: Well Stimulation Project (GEOTRACKER)

Includes areas of groundwater monitoring plans, a depiction of the monitoring network, and the facilities, boundaries, and subsurface characteristics of the oilfield and the features (oil and gas wells, produced water ponds, UIC wells, water supply wells, etc?) being monitored

Date of Government Version: 09/05/2023

Date Data Arrived at EDR: 09/06/2023

Date Made Active in Reports: 11/27/2023

Number of Days to Update: 82

Source: State Water Resources Control Board

Telephone: 866-480-1028

Last EDR Contact: 12/05/2023

Next Scheduled EDR Contact: 03/18/2024

Data Release Frequency: Varies

## EDR HIGH RISK HISTORICAL RECORDS

### *EDR Exclusive Records*

#### EDR MGP: EDR Proprietary Manufactured Gas Plants

The EDR Proprietary Manufactured Gas Plant Database includes records of coal gas plants (manufactured gas plants) compiled by EDR's researchers. Manufactured gas sites were used in the United States from the 1800's to 1950's to produce a gas that could be distributed and used as fuel. These plants used whale oil, rosin, coal, or a mixture of coal, oil, and water that also produced a significant amount of waste. Many of the byproducts of the gas production, such as coal tar (oily waste containing volatile and non-volatile chemicals), sludges, oils and other compounds are potentially hazardous to human health and the environment. The byproduct from this process was frequently disposed of directly at the plant site and can remain or spread slowly, serving as a continuous source of soil and groundwater contamination.

Date of Government Version: N/A

Date Data Arrived at EDR: N/A

Date Made Active in Reports: N/A

Number of Days to Update: N/A

Source: EDR, Inc.

Telephone: N/A

Last EDR Contact: N/A

Next Scheduled EDR Contact: N/A

Data Release Frequency: No Update Planned

#### EDR Hist Auto: EDR Exclusive Historical Auto Stations

EDR has searched selected national collections of business directories and has collected listings of potential gas station/filling station/service station sites that were available to EDR researchers. EDR's review was limited to those categories of sources that might, in EDR's opinion, include gas station/filling station/service station establishments. The categories reviewed included, but were not limited to gas, gas station, gasoline station, filling station, auto, automobile repair, auto service station, service station, etc. This database falls within a category of information EDR classifies as "High Risk Historical Records", or HRHR. EDR's HRHR effort presents unique and sometimes proprietary data about past sites and operations that typically create environmental concerns, but may not show up in current government records searches.

Date of Government Version: N/A

Date Data Arrived at EDR: N/A

Date Made Active in Reports: N/A

Number of Days to Update: N/A

Source: EDR, Inc.

Telephone: N/A

Last EDR Contact: N/A

Next Scheduled EDR Contact: N/A

Data Release Frequency: Varies

#### EDR Hist Cleaner: EDR Exclusive Historical Cleaners

EDR has searched selected national collections of business directories and has collected listings of potential dry cleaner sites that were available to EDR researchers. EDR's review was limited to those categories of sources that might, in EDR's opinion, include dry cleaning establishments. The categories reviewed included, but were not limited to dry cleaners, cleaners, laundry, laundromat, cleaning/laundry, wash & dry etc. This database falls within a category of information EDR classifies as "High Risk Historical Records", or HRHR. EDR's HRHR effort presents unique and sometimes proprietary data about past sites and operations that typically create environmental concerns, but may not show up in current government records searches.

Date of Government Version: N/A

Date Data Arrived at EDR: N/A

Date Made Active in Reports: N/A

Number of Days to Update: N/A

Source: EDR, Inc.

Telephone: N/A

Last EDR Contact: N/A

Next Scheduled EDR Contact: N/A

Data Release Frequency: Varies

# GOVERNMENT RECORDS SEARCHED / DATA CURRENCY TRACKING

## EDR RECOVERED GOVERNMENT ARCHIVES

### *Exclusive Recovered Govt. Archives*

#### RGA LF: Recovered Government Archive Solid Waste Facilities List

The EDR Recovered Government Archive Landfill database provides a list of landfills derived from historical databases and includes many records that no longer appear in current government lists. Compiled from Records formerly available from the Department of Resources Recycling and Recovery in California.

Date of Government Version: N/A	Source: Department of Resources Recycling and Recovery
Date Data Arrived at EDR: 07/01/2013	Telephone: N/A
Date Made Active in Reports: 01/13/2014	Last EDR Contact: 06/01/2012
Number of Days to Update: 196	Next Scheduled EDR Contact: N/A
	Data Release Frequency: Varies

#### RGA LUST: Recovered Government Archive Leaking Underground Storage Tank

The EDR Recovered Government Archive Leaking Underground Storage Tank database provides a list of LUST incidents derived from historical databases and includes many records that no longer appear in current government lists. Compiled from Records formerly available from the State Water Resources Control Board in California.

Date of Government Version: N/A	Source: State Water Resources Control Board
Date Data Arrived at EDR: 07/01/2013	Telephone: N/A
Date Made Active in Reports: 12/30/2013	Last EDR Contact: 06/01/2012
Number of Days to Update: 182	Next Scheduled EDR Contact: N/A
	Data Release Frequency: Varies

## COUNTY RECORDS

### ALAMEDA COUNTY:

#### CS ALAMEDA: Contaminated Sites

A listing of contaminated sites overseen by the Toxic Release Program (oil and groundwater contamination from chemical releases and spills) and the Leaking Underground Storage Tank Program (soil and ground water contamination from leaking petroleum USTs).

Date of Government Version: 01/09/2019	Source: Alameda County Environmental Health Services
Date Data Arrived at EDR: 01/11/2019	Telephone: 510-567-6700
Date Made Active in Reports: 03/05/2019	Last EDR Contact: 09/27/2023
Number of Days to Update: 53	Next Scheduled EDR Contact: 01/15/2024
	Data Release Frequency: Semi-Annually

#### UST ALAMEDA: Underground Tanks

Underground storage tank sites located in Alameda county.

Date of Government Version: 09/27/2023	Source: Alameda County Environmental Health Services
Date Data Arrived at EDR: 09/28/2023	Telephone: 510-567-6700
Date Made Active in Reports: 12/18/2023	Last EDR Contact: 09/27/2023
Number of Days to Update: 81	Next Scheduled EDR Contact: 01/15/2024
	Data Release Frequency: Semi-Annually

### AMADOR COUNTY:

#### CUPA AMADOR: CUPA Facility List

Cupa Facility List

Date of Government Version: 04/27/2023	Source: Amador County Environmental Health
Date Data Arrived at EDR: 04/27/2023	Telephone: 209-223-6439
Date Made Active in Reports: 07/13/2023	Last EDR Contact: 10/25/2023
Number of Days to Update: 77	Next Scheduled EDR Contact: 02/12/2024
	Data Release Frequency: Varies

### BUTTE COUNTY:

# GOVERNMENT RECORDS SEARCHED / DATA CURRENCY TRACKING

CUPA BUTTE: CUPA Facility Listing  
Cupa facility list.

Date of Government Version: 04/21/2017  
Date Data Arrived at EDR: 04/25/2017  
Date Made Active in Reports: 08/09/2017  
Number of Days to Update: 106

Source: Public Health Department  
Telephone: 530-538-7149  
Last EDR Contact: 09/27/2023  
Next Scheduled EDR Contact: 01/15/2024  
Data Release Frequency: No Update Planned

CALVERAS COUNTY:

CUPA CALVERAS: CUPA Facility Listing  
Cupa Facility Listing

Date of Government Version: 09/12/2023  
Date Data Arrived at EDR: 09/13/2023  
Date Made Active in Reports: 12/04/2023  
Number of Days to Update: 82

Source: Calveras County Environmental Health  
Telephone: 209-754-6399  
Last EDR Contact: 12/12/2023  
Next Scheduled EDR Contact: 04/01/2024  
Data Release Frequency: Quarterly

COLUSA COUNTY:

CUPA COLUSA: CUPA Facility List  
Cupa facility list.

Date of Government Version: 04/06/2020  
Date Data Arrived at EDR: 04/23/2020  
Date Made Active in Reports: 07/10/2020  
Number of Days to Update: 78

Source: Health & Human Services  
Telephone: 530-458-0396  
Last EDR Contact: 10/25/2023  
Next Scheduled EDR Contact: 02/12/2024  
Data Release Frequency: Semi-Annually

CONTRA COSTA COUNTY:

SL CONTRA COSTA: Site List

List includes sites from the underground tank, hazardous waste generator and business plan/2185 programs.

Date of Government Version: 07/05/2023  
Date Data Arrived at EDR: 07/20/2023  
Date Made Active in Reports: 10/05/2023  
Number of Days to Update: 77

Source: Contra Costa Health Services Department  
Telephone: 925-646-2286  
Last EDR Contact: 10/20/2023  
Next Scheduled EDR Contact: 02/05/2024  
Data Release Frequency: Semi-Annually

DEL NORTE COUNTY:

CUPA DEL NORTE: CUPA Facility List  
Cupa Facility list

Date of Government Version: 08/02/2023  
Date Data Arrived at EDR: 08/03/2023  
Date Made Active in Reports: 10/19/2023  
Number of Days to Update: 77

Source: Del Norte County Environmental Health Division  
Telephone: 707-465-0426  
Last EDR Contact: 10/20/2023  
Next Scheduled EDR Contact: 02/05/2024  
Data Release Frequency: Varies

EL DORADO COUNTY:

# GOVERNMENT RECORDS SEARCHED / DATA CURRENCY TRACKING

## CUPA EL DORADO: CUPA Facility List CUPA facility list.

Date of Government Version: 08/08/2022  
Date Data Arrived at EDR: 08/09/2022  
Date Made Active in Reports: 09/01/2022  
Number of Days to Update: 23

Source: El Dorado County Environmental Management Department  
Telephone: 530-621-6623  
Last EDR Contact: 10/20/2023  
Next Scheduled EDR Contact: 02/05/2024  
Data Release Frequency: Varies

## FRESNO COUNTY:

### CUPA FRESNO: CUPA Resources List

Certified Unified Program Agency. CUPA's are responsible for implementing a unified hazardous materials and hazardous waste management regulatory program. The agency provides oversight of businesses that deal with hazardous materials, operate underground storage tanks or aboveground storage tanks.

Date of Government Version: 06/28/2021  
Date Data Arrived at EDR: 12/21/2021  
Date Made Active in Reports: 03/03/2022  
Number of Days to Update: 72

Source: Dept. of Community Health  
Telephone: 559-445-3271  
Last EDR Contact: 09/28/2023  
Next Scheduled EDR Contact: 01/08/2024  
Data Release Frequency: Semi-Annually

## GLENN COUNTY:

### CUPA GLENN: CUPA Facility List Cupa facility list

Date of Government Version: 01/22/2018  
Date Data Arrived at EDR: 01/24/2018  
Date Made Active in Reports: 03/14/2018  
Number of Days to Update: 49

Source: Glenn County Air Pollution Control District  
Telephone: 830-934-6500  
Last EDR Contact: 10/10/2023  
Next Scheduled EDR Contact: 01/29/2024  
Data Release Frequency: No Update Planned

## HUMBOLDT COUNTY:

### CUPA HUMBOLDT: CUPA Facility List CUPA facility list.

Date of Government Version: 08/12/2021  
Date Data Arrived at EDR: 08/12/2021  
Date Made Active in Reports: 11/08/2021  
Number of Days to Update: 88

Source: Humboldt County Environmental Health  
Telephone: N/A  
Last EDR Contact: 11/08/2023  
Next Scheduled EDR Contact: 02/26/2024  
Data Release Frequency: Semi-Annually

## IMPERIAL COUNTY:

### CUPA IMPERIAL: CUPA Facility List Cupa facility list.

Date of Government Version: 07/11/2023  
Date Data Arrived at EDR: 07/12/2023  
Date Made Active in Reports: 09/26/2023  
Number of Days to Update: 76

Source: San Diego Border Field Office  
Telephone: 760-339-2777  
Last EDR Contact: 10/10/2023  
Next Scheduled EDR Contact: 01/29/2024  
Data Release Frequency: Varies

## INYO COUNTY:

# GOVERNMENT RECORDS SEARCHED / DATA CURRENCY TRACKING

## CUPA INYO: CUPA Facility List Cupa facility list.

Date of Government Version: 04/02/2018  
Date Data Arrived at EDR: 04/03/2018  
Date Made Active in Reports: 06/14/2018  
Number of Days to Update: 72

Source: Inyo County Environmental Health Services  
Telephone: 760-878-0238  
Last EDR Contact: 11/08/2023  
Next Scheduled EDR Contact: 02/26/2024  
Data Release Frequency: Varies

## KERN COUNTY:

### CUPA KERN: CUPA Facility List

A listing of sites included in the Kern County Hazardous Material Business Plan.

Date of Government Version: 07/26/2023  
Date Data Arrived at EDR: 07/27/2023  
Date Made Active in Reports: 08/09/2023  
Number of Days to Update: 13

Source: Kern County Public Health  
Telephone: 661-321-3000  
Last EDR Contact: 10/25/2023  
Next Scheduled EDR Contact: 02/12/2024  
Data Release Frequency: Varies

### UST KERN: Underground Storage Tank Sites & Tank Listing Kern County Sites and Tanks Listing.

Date of Government Version: 07/26/2023  
Date Data Arrived at EDR: 07/27/2023  
Date Made Active in Reports: 08/03/2023  
Number of Days to Update: 7

Source: Kern County Environment Health Services Department  
Telephone: 661-862-8700  
Last EDR Contact: 10/25/2023  
Next Scheduled EDR Contact: 02/12/2024  
Data Release Frequency: Quarterly

## KINGS COUNTY:

### CUPA KINGS: CUPA Facility List

A listing of sites included in the county's Certified Unified Program Agency database. California's Secretary for Environmental Protection established the unified hazardous materials and hazardous waste regulatory program as required by chapter 6.11 of the California Health and Safety Code. The Unified Program consolidates the administration, permits, inspections, and enforcement activities.

Date of Government Version: 12/03/2020  
Date Data Arrived at EDR: 01/26/2021  
Date Made Active in Reports: 04/14/2021  
Number of Days to Update: 78

Source: Kings County Department of Public Health  
Telephone: 559-584-1411  
Last EDR Contact: 11/08/2023  
Next Scheduled EDR Contact: 02/26/2024  
Data Release Frequency: Varies

## LAKE COUNTY:

### CUPA LAKE: CUPA Facility List Cupa facility list

Date of Government Version: 10/27/2023  
Date Data Arrived at EDR: 11/01/2023  
Date Made Active in Reports: 11/21/2023  
Number of Days to Update: 20

Source: Lake County Environmental Health  
Telephone: 707-263-1164  
Last EDR Contact: 10/04/2023  
Next Scheduled EDR Contact: 01/22/2024  
Data Release Frequency: Varies

## LASSEN COUNTY:

# GOVERNMENT RECORDS SEARCHED / DATA CURRENCY TRACKING

## CUPA LASSEN: CUPA Facility List Cupa facility list

Date of Government Version: 07/31/2020  
Date Data Arrived at EDR: 08/21/2020  
Date Made Active in Reports: 11/09/2020  
Number of Days to Update: 80

Source: Lassen County Environmental Health  
Telephone: 530-251-8528  
Last EDR Contact: 10/10/2023  
Next Scheduled EDR Contact: 01/29/2024  
Data Release Frequency: Varies

## LOS ANGELES COUNTY:

### AOCONCERN: Key Areas of Concerns in Los Angeles County

San Gabriel Valley areas where VOC contamination is at or above the MCL as designated by region 9 EPA office. Date of Government Version: 3/30/2009 Exide Site area is a cleanup plan of lead-impacted soil surrounding the former Exide Facility as designated by the DTSC. Date of Government Version: 7/17/2017

Date of Government Version: 03/30/2009  
Date Data Arrived at EDR: 03/31/2009  
Date Made Active in Reports: 10/23/2009  
Number of Days to Update: 206

Source: N/A  
Telephone: N/A  
Last EDR Contact: 12/05/2023  
Next Scheduled EDR Contact: 03/25/2024  
Data Release Frequency: No Update Planned

### HMS LOS ANGELES: HMS: Street Number List

Industrial Waste and Underground Storage Tank Sites.

Date of Government Version: 06/21/2023  
Date Data Arrived at EDR: 06/28/2023  
Date Made Active in Reports: 09/14/2023  
Number of Days to Update: 78

Source: Department of Public Works  
Telephone: 626-458-3517  
Last EDR Contact: 09/27/2023  
Next Scheduled EDR Contact: 01/15/2024  
Data Release Frequency: Semi-Annually

### LF LOS ANGELES: List of Solid Waste Facilities

Solid Waste Facilities in Los Angeles County.

Date of Government Version: 07/10/2023  
Date Data Arrived at EDR: 07/10/2023  
Date Made Active in Reports: 09/27/2023  
Number of Days to Update: 79

Source: La County Department of Public Works  
Telephone: 818-458-5185  
Last EDR Contact: 10/09/2023  
Next Scheduled EDR Contact: 01/22/2024  
Data Release Frequency: Varies

### LF LOS ANGELES CITY: City of Los Angeles Landfills

Landfills owned and maintained by the City of Los Angeles.

Date of Government Version: 12/31/2022  
Date Data Arrived at EDR: 01/12/2023  
Date Made Active in Reports: 03/29/2023  
Number of Days to Update: 76

Source: Engineering & Construction Division  
Telephone: 213-473-7869  
Last EDR Contact: 10/04/2023  
Next Scheduled EDR Contact: 01/22/2024  
Data Release Frequency: Varies

### LOS ANGELES AST: Active & Inactive AST Inventory

A listing of active & inactive above ground petroleum storage tank site locations, located in the City of Los Angeles.

Date of Government Version: 06/01/2019  
Date Data Arrived at EDR: 06/25/2019  
Date Made Active in Reports: 08/22/2019  
Number of Days to Update: 58

Source: Los Angeles Fire Department  
Telephone: 213-978-3800  
Last EDR Contact: 12/13/2023  
Next Scheduled EDR Contact: 04/01/2024  
Data Release Frequency: Varies

# GOVERNMENT RECORDS SEARCHED / DATA CURRENCY TRACKING

## LOS ANGELES CO LF METHANE: Methane Producing Landfills

This data was created on April 30, 2012 to represent known disposal sites in Los Angeles County that may produce and emanate methane gas. The shapefile contains disposal sites within Los Angeles County that once accepted degradable refuse material. Information used to create this data was extracted from a landfill survey performed by County Engineers (Major Waste System Map, 1973) as well as historical records from CalRecycle, Regional Water Quality Control Board, and Los Angeles County Department of Public Health

Date of Government Version: 04/13/2023	Source: Los Angeles County Department of Public Works
Date Data Arrived at EDR: 07/13/2023	Telephone: 626-458-6973
Date Made Active in Reports: 09/27/2023	Last EDR Contact: 10/04/2023
Number of Days to Update: 76	Next Scheduled EDR Contact: 01/22/2024
	Data Release Frequency: No Update Planned

## LOS ANGELES HM: Active & Inactive Hazardous Materials Inventory

A listing of active & inactive hazardous materials facility locations, located in the City of Los Angeles.

Date of Government Version: 12/01/2023	Source: Los Angeles Fire Department
Date Data Arrived at EDR: 12/13/2023	Telephone: 213-978-3800
Date Made Active in Reports: 12/14/2023	Last EDR Contact: 12/13/2023
Number of Days to Update: 1	Next Scheduled EDR Contact: 04/01/2024
	Data Release Frequency: Varies

## LOS ANGELES UST: Active & Inactive UST Inventory

A listing of active & inactive underground storage tank site locations and underground storage tank historical sites, located in the City of Los Angeles.

Date of Government Version: 09/01/2023	Source: Los Angeles Fire Department
Date Data Arrived at EDR: 09/20/2023	Telephone: 213-978-3800
Date Made Active in Reports: 12/08/2023	Last EDR Contact: 12/13/2023
Number of Days to Update: 79	Next Scheduled EDR Contact: 04/01/2024
	Data Release Frequency: Varies

## SITE MIT LOS ANGELES: Site Mitigation List

Industrial sites that have had some sort of spill or complaint.

Date of Government Version: 03/02/2023	Source: Community Health Services
Date Data Arrived at EDR: 04/18/2023	Telephone: 323-890-7806
Date Made Active in Reports: 07/07/2023	Last EDR Contact: 10/17/2023
Number of Days to Update: 80	Next Scheduled EDR Contact: 01/29/2024
	Data Release Frequency: Annually

## UST EL SEGUNDO: City of El Segundo Underground Storage Tank

Underground storage tank sites located in El Segundo city.

Date of Government Version: 01/21/2017	Source: City of El Segundo Fire Department
Date Data Arrived at EDR: 04/19/2017	Telephone: 310-524-2236
Date Made Active in Reports: 05/10/2017	Last EDR Contact: 10/04/2023
Number of Days to Update: 21	Next Scheduled EDR Contact: 01/22/2024
	Data Release Frequency: No Update Planned

## UST LONG BEACH: City of Long Beach Underground Storage Tank

Underground storage tank sites located in the city of Long Beach.

Date of Government Version: 04/22/2019	Source: City of Long Beach Fire Department
Date Data Arrived at EDR: 04/23/2019	Telephone: 562-570-2563
Date Made Active in Reports: 06/27/2019	Last EDR Contact: 10/10/2023
Number of Days to Update: 65	Next Scheduled EDR Contact: 01/29/2024
	Data Release Frequency: Varies

# GOVERNMENT RECORDS SEARCHED / DATA CURRENCY TRACKING

UST TORRANCE: City of Torrance Underground Storage Tank  
Underground storage tank sites located in the city of Torrance.

Date of Government Version: 04/12/2023	Source: City of Torrance Fire Department
Date Data Arrived at EDR: 05/02/2023	Telephone: 310-618-2973
Date Made Active in Reports: 06/13/2023	Last EDR Contact: 10/10/2023
Number of Days to Update: 42	Next Scheduled EDR Contact: 01/29/2024
	Data Release Frequency: Semi-Annually

MADERA COUNTY:

CUPA MADERA: CUPA Facility List

A listing of sites included in the county's Certified Unified Program Agency database. California's Secretary for Environmental Protection established the unified hazardous materials and hazardous waste regulatory program as required by chapter 6.11 of the California Health and Safety Code. The Unified Program consolidates the administration, permits, inspections, and enforcement activities.

Date of Government Version: 08/10/2020	Source: Madera County Environmental Health
Date Data Arrived at EDR: 08/12/2020	Telephone: 559-675-7823
Date Made Active in Reports: 10/23/2020	Last EDR Contact: 11/08/2023
Number of Days to Update: 72	Next Scheduled EDR Contact: 02/26/2024
	Data Release Frequency: Varies

MARIN COUNTY:

UST MARIN: Underground Storage Tank Sites  
Currently permitted USTs in Marin County.

Date of Government Version: 09/26/2018	Source: Public Works Department Waste Management
Date Data Arrived at EDR: 10/04/2018	Telephone: 415-473-6647
Date Made Active in Reports: 11/02/2018	Last EDR Contact: 12/18/2023
Number of Days to Update: 29	Next Scheduled EDR Contact: 04/08/2024
	Data Release Frequency: Semi-Annually

MENDOCINO COUNTY:

UST MENDOCINO: Mendocino County UST Database  
A listing of underground storage tank locations in Mendocino County.

Date of Government Version: 09/22/2021	Source: Department of Public Health
Date Data Arrived at EDR: 11/18/2021	Telephone: 707-463-4466
Date Made Active in Reports: 11/22/2021	Last EDR Contact: 11/13/2023
Number of Days to Update: 4	Next Scheduled EDR Contact: 03/04/2024
	Data Release Frequency: Annually

MERCED COUNTY:

CUPA MERCED: CUPA Facility List  
CUPA facility list.

Date of Government Version: 07/25/2023	Source: Merced County Environmental Health
Date Data Arrived at EDR: 08/03/2023	Telephone: 209-381-1094
Date Made Active in Reports: 10/19/2023	Last EDR Contact: 11/08/2023
Number of Days to Update: 77	Next Scheduled EDR Contact: 02/26/2024
	Data Release Frequency: Varies

MONO COUNTY:

# GOVERNMENT RECORDS SEARCHED / DATA CURRENCY TRACKING

## CUPA MONO: CUPA Facility List CUPA Facility List

Date of Government Version: 02/22/2021  
Date Data Arrived at EDR: 03/02/2021  
Date Made Active in Reports: 05/19/2021  
Number of Days to Update: 78

Source: Mono County Health Department  
Telephone: 760-932-5580  
Last EDR Contact: 11/13/2023  
Next Scheduled EDR Contact: 03/04/2024  
Data Release Frequency: Varies

## MONTEREY COUNTY:

### CUPA MONTEREY: CUPA Facility Listing CUPA Program listing from the Environmental Health Division.

Date of Government Version: 10/04/2021  
Date Data Arrived at EDR: 10/06/2021  
Date Made Active in Reports: 12/29/2021  
Number of Days to Update: 84

Source: Monterey County Health Department  
Telephone: 831-796-1297  
Last EDR Contact: 12/18/2023  
Next Scheduled EDR Contact: 04/08/2024  
Data Release Frequency: Varies

## NAPA COUNTY:

### LUST NAPA: Sites With Reported Contamination A listing of leaking underground storage tank sites located in Napa county.

Date of Government Version: 01/09/2017  
Date Data Arrived at EDR: 01/11/2017  
Date Made Active in Reports: 03/02/2017  
Number of Days to Update: 50

Source: Napa County Department of Environmental Management  
Telephone: 707-253-4269  
Last EDR Contact: 11/13/2023  
Next Scheduled EDR Contact: 03/04/2024  
Data Release Frequency: No Update Planned

### UST NAPA: Closed and Operating Underground Storage Tank Sites Underground storage tank sites located in Napa county.

Date of Government Version: 09/05/2019  
Date Data Arrived at EDR: 09/09/2019  
Date Made Active in Reports: 10/31/2019  
Number of Days to Update: 52

Source: Napa County Department of Environmental Management  
Telephone: 707-253-4269  
Last EDR Contact: 11/13/2023  
Next Scheduled EDR Contact: 03/04/2024  
Data Release Frequency: No Update Planned

## NEVADA COUNTY:

### CUPA NEVADA: CUPA Facility List CUPA facility list.

Date of Government Version: 07/21/2023  
Date Data Arrived at EDR: 07/25/2023  
Date Made Active in Reports: 10/11/2023  
Number of Days to Update: 78

Source: Community Development Agency  
Telephone: 530-265-1467  
Last EDR Contact: 10/20/2023  
Next Scheduled EDR Contact: 02/05/2024  
Data Release Frequency: Varies

## ORANGE COUNTY:

### IND\_SITE ORANGE: List of Industrial Site Cleanups Petroleum and non-petroleum spills.

# GOVERNMENT RECORDS SEARCHED / DATA CURRENCY TRACKING

Date of Government Version: 05/15/2023  
Date Data Arrived at EDR: 07/31/2023  
Date Made Active in Reports: 08/09/2023  
Number of Days to Update: 9

Source: Health Care Agency  
Telephone: 714-834-3446  
Last EDR Contact: 11/01/2023  
Next Scheduled EDR Contact: 02/12/2024  
Data Release Frequency: Annually

LUST ORANGE: List of Underground Storage Tank Cleanups  
Orange County Underground Storage Tank Cleanups (LUST).

Date of Government Version: 05/15/2023  
Date Data Arrived at EDR: 07/31/2023  
Date Made Active in Reports: 08/09/2023  
Number of Days to Update: 9

Source: Health Care Agency  
Telephone: 714-834-3446  
Last EDR Contact: 11/01/2023  
Next Scheduled EDR Contact: 02/12/2024  
Data Release Frequency: Quarterly

UST ORANGE: List of Underground Storage Tank Facilities  
Orange County Underground Storage Tank Facilities (UST).

Date of Government Version: 04/01/2023  
Date Data Arrived at EDR: 05/18/2023  
Date Made Active in Reports: 06/14/2023  
Number of Days to Update: 27

Source: Health Care Agency  
Telephone: 714-834-3446  
Last EDR Contact: 11/01/2023  
Next Scheduled EDR Contact: 02/12/2024  
Data Release Frequency: Quarterly

PLACER COUNTY:

MS PLACER: Master List of Facilities

List includes aboveground tanks, underground tanks and cleanup sites.

Date of Government Version: 11/09/2023  
Date Data Arrived at EDR: 11/09/2023  
Date Made Active in Reports: 11/21/2023  
Number of Days to Update: 12

Source: Placer County Health and Human Services  
Telephone: 530-745-2363  
Last EDR Contact: 11/01/2023  
Next Scheduled EDR Contact: 03/11/2024  
Data Release Frequency: Semi-Annually

PLUMAS COUNTY:

CUPA PLUMAS: CUPA Facility List

Plumas County CUPA Program facilities.

Date of Government Version: 03/31/2019  
Date Data Arrived at EDR: 04/23/2019  
Date Made Active in Reports: 06/26/2019  
Number of Days to Update: 64

Source: Plumas County Environmental Health  
Telephone: 530-283-6355  
Last EDR Contact: 10/10/2023  
Next Scheduled EDR Contact: 01/29/2024  
Data Release Frequency: Varies

RIVERSIDE COUNTY:

LUST RIVERSIDE: Listing of Underground Tank Cleanup Sites  
Riverside County Underground Storage Tank Cleanup Sites (LUST).

Date of Government Version: 07/10/2023  
Date Data Arrived at EDR: 07/11/2023  
Date Made Active in Reports: 09/26/2023  
Number of Days to Update: 77

Source: Department of Environmental Health  
Telephone: 951-358-5055  
Last EDR Contact: 12/05/2023  
Next Scheduled EDR Contact: 03/25/2024  
Data Release Frequency: Quarterly

# GOVERNMENT RECORDS SEARCHED / DATA CURRENCY TRACKING

## UST RIVERSIDE: Underground Storage Tank Tank List

Underground storage tank sites located in Riverside county.

Date of Government Version: 07/10/2023  
Date Data Arrived at EDR: 07/11/2023  
Date Made Active in Reports: 09/26/2023  
Number of Days to Update: 77

Source: Department of Environmental Health  
Telephone: 951-358-5055  
Last EDR Contact: 12/05/2023  
Next Scheduled EDR Contact: 03/25/2024  
Data Release Frequency: Quarterly

## SACRAMENTO COUNTY:

### CS SACRAMENTO: Toxic Site Clean-Up List

List of sites where unauthorized releases of potentially hazardous materials have occurred.

Date of Government Version: 11/07/2022  
Date Data Arrived at EDR: 12/21/2022  
Date Made Active in Reports: 03/16/2023  
Number of Days to Update: 85

Source: Sacramento County Environmental Management  
Telephone: 916-875-8406  
Last EDR Contact: 12/18/2023  
Next Scheduled EDR Contact: 04/08/2024  
Data Release Frequency: Quarterly

### ML SACRAMENTO: Master Hazardous Materials Facility List

Any business that has hazardous materials on site - hazardous material storage sites, underground storage tanks, waste generators.

Date of Government Version: 11/07/2022  
Date Data Arrived at EDR: 12/09/2022  
Date Made Active in Reports: 03/01/2023  
Number of Days to Update: 82

Source: Sacramento County Environmental Management  
Telephone: 916-875-8406  
Last EDR Contact: 12/18/2023  
Next Scheduled EDR Contact: 04/08/2024  
Data Release Frequency: Quarterly

## SAN BENITO COUNTY:

### CUPA SAN BENITO: CUPA Facility List

Cupa facility list

Date of Government Version: 05/02/2023  
Date Data Arrived at EDR: 05/04/2023  
Date Made Active in Reports: 07/25/2023  
Number of Days to Update: 82

Source: San Benito County Environmental Health  
Telephone: N/A  
Last EDR Contact: 10/18/2023  
Next Scheduled EDR Contact: 02/12/2024  
Data Release Frequency: Varies

## SAN BERNARDINO COUNTY:

### PERMITS SAN BERNARDINO: Hazardous Material Permits

This listing includes underground storage tanks, medical waste handlers/generators, hazardous materials handlers, hazardous waste generators, and waste oil generators/handlers.

Date of Government Version: 08/15/2023  
Date Data Arrived at EDR: 08/16/2023  
Date Made Active in Reports: 11/01/2023  
Number of Days to Update: 77

Source: San Bernardino County Fire Department Hazardous Materials Division  
Telephone: 909-387-3041  
Last EDR Contact: 10/26/2023  
Next Scheduled EDR Contact: 02/12/2024  
Data Release Frequency: Quarterly

## SAN DIEGO COUNTY:

# GOVERNMENT RECORDS SEARCHED / DATA CURRENCY TRACKING

## HMMD SAN DIEGO: Hazardous Materials Management Division Database

The database includes: HE58 - This report contains the business name, site address, business phone number, establishment 'H' permit number, type of permit, and the business status. HE17 - In addition to providing the same information provided in the HE58 listing, HE17 provides inspection dates, violations received by the establishment, hazardous waste generated, the quantity, method of storage, treatment/disposal of waste and the hauler, and information on underground storage tanks. Unauthorized Release List - Includes a summary of environmental contamination cases in San Diego County (underground tank cases, non-tank cases, groundwater contamination, and soil contamination are included.)

Date of Government Version: 08/28/2023  
Date Data Arrived at EDR: 08/29/2023  
Date Made Active in Reports: 11/13/2023  
Number of Days to Update: 76

Source: Hazardous Materials Management Division  
Telephone: 619-338-2268  
Last EDR Contact: 11/27/2023  
Next Scheduled EDR Contact: 03/11/2024  
Data Release Frequency: Quarterly

## LF SAN DIEGO: Solid Waste Facilities

San Diego County Solid Waste Facilities.

Date of Government Version: 04/04/2023  
Date Data Arrived at EDR: 04/05/2023  
Date Made Active in Reports: 06/27/2023  
Number of Days to Update: 83

Source: Department of Health Services  
Telephone: 619-338-2209  
Last EDR Contact: 10/10/2023  
Next Scheduled EDR Contact: 01/29/2024  
Data Release Frequency: Varies

## SAN DIEGO CO LOP: Local Oversight Program Listing

A listing of all LOP release sites that are or were under the County of San Diego's jurisdiction. Included are closed or transferred cases, open cases, and cases that did not have a case type indicated. The cases without a case type are mostly complaints; however, some of them could be LOP cases.

Date of Government Version: 07/22/2021  
Date Data Arrived at EDR: 10/19/2021  
Date Made Active in Reports: 01/13/2022  
Number of Days to Update: 86

Source: Department of Environmental Health  
Telephone: 858-505-6874  
Last EDR Contact: 10/10/2023  
Next Scheduled EDR Contact: 01/29/2024  
Data Release Frequency: Varies

## SAN DIEGO CO SAM: Environmental Case Listing

The listing contains all underground tank release cases and projects pertaining to properties contaminated with hazardous substances that are actively under review by the Site Assessment and Mitigation Program.

Date of Government Version: 03/23/2010  
Date Data Arrived at EDR: 06/15/2010  
Date Made Active in Reports: 07/09/2010  
Number of Days to Update: 24

Source: San Diego County Department of Environmental Health  
Telephone: 619-338-2371  
Last EDR Contact: 11/21/2023  
Next Scheduled EDR Contact: 03/11/2024  
Data Release Frequency: No Update Planned

## SAN FRANCISCO COUNTY:

### CUPA SAN FRANCISCO CO: CUPA Facility Listing

Cupa facilities

Date of Government Version: 08/04/2023  
Date Data Arrived at EDR: 08/08/2023  
Date Made Active in Reports: 10/26/2023  
Number of Days to Update: 79

Source: San Francisco County Department of Environmental Health  
Telephone: 415-252-3896  
Last EDR Contact: 10/25/2023  
Next Scheduled EDR Contact: 02/12/2024  
Data Release Frequency: Varies

### LUST SAN FRANCISCO: Local Oversight Facilities

A listing of leaking underground storage tank sites located in San Francisco county.

# GOVERNMENT RECORDS SEARCHED / DATA CURRENCY TRACKING

Date of Government Version: 09/19/2008  
Date Data Arrived at EDR: 09/19/2008  
Date Made Active in Reports: 09/29/2008  
Number of Days to Update: 10

Source: Department Of Public Health San Francisco County  
Telephone: 415-252-3920  
Last EDR Contact: 10/25/2023  
Next Scheduled EDR Contact: 02/12/2024  
Data Release Frequency: No Update Planned

## UST SAN FRANCISCO: Underground Storage Tank Information

Underground storage tank sites located in San Francisco county.

Date of Government Version: 08/04/2023  
Date Data Arrived at EDR: 08/08/2023  
Date Made Active in Reports: 10/25/2023  
Number of Days to Update: 78

Source: Department of Public Health  
Telephone: 415-252-3920  
Last EDR Contact: 10/25/2023  
Next Scheduled EDR Contact: 02/12/2024  
Data Release Frequency: Quarterly

## SAN FRANCISCO COUNTY:

### SAN FRANCISCO MAHER: Maher Ordinance Property Listing

a listing of properties that fall within a Maher Ordinance, for all of San Francisco

Date of Government Version: 07/17/2023  
Date Data Arrived at EDR: 07/18/2023  
Date Made Active in Reports: 10/05/2023  
Number of Days to Update: 79

Source: San Francisco Planning  
Telephone: 628-652-7483  
Last EDR Contact: 10/17/2023  
Next Scheduled EDR Contact: 01/29/2024  
Data Release Frequency: Varies

## SAN JOAQUIN COUNTY:

### UST SAN JOAQUIN: San Joaquin Co. UST

A listing of underground storage tank locations in San Joaquin county.

Date of Government Version: 06/22/2018  
Date Data Arrived at EDR: 06/26/2018  
Date Made Active in Reports: 07/11/2018  
Number of Days to Update: 15

Source: Environmental Health Department  
Telephone: N/A  
Last EDR Contact: 12/05/2023  
Next Scheduled EDR Contact: 03/25/2024  
Data Release Frequency: Semi-Annually

## SAN LUIS OBISPO COUNTY:

### CUPA SAN LUIS OBISPO: CUPA Facility List Cupa Facility List.

Date of Government Version: 08/09/2023  
Date Data Arrived at EDR: 08/10/2023  
Date Made Active in Reports: 10/27/2023  
Number of Days to Update: 78

Source: San Luis Obispo County Public Health Department  
Telephone: 805-781-5596  
Last EDR Contact: 11/08/2023  
Next Scheduled EDR Contact: 02/26/2024  
Data Release Frequency: Varies

## SAN MATEO COUNTY:

### BI SAN MATEO: Business Inventory

List includes Hazardous Materials Business Plan, hazardous waste generators, and underground storage tanks.

Date of Government Version: 02/20/2020  
Date Data Arrived at EDR: 02/20/2020  
Date Made Active in Reports: 04/24/2020  
Number of Days to Update: 64

Source: San Mateo County Environmental Health Services Division  
Telephone: 650-363-1921  
Last EDR Contact: 12/07/2023  
Next Scheduled EDR Contact: 03/18/2024  
Data Release Frequency: Annually

# GOVERNMENT RECORDS SEARCHED / DATA CURRENCY TRACKING

## LUST SAN MATEO: Fuel Leak List

A listing of leaking underground storage tank sites located in San Mateo county.

Date of Government Version: 03/29/2019  
Date Data Arrived at EDR: 03/29/2019  
Date Made Active in Reports: 05/29/2019  
Number of Days to Update: 61

Source: San Mateo County Environmental Health Services Division  
Telephone: 650-363-1921  
Last EDR Contact: 11/28/2023  
Next Scheduled EDR Contact: 03/18/2024  
Data Release Frequency: Semi-Annually

## SANTA BARBARA COUNTY:

### CUPA SANTA BARBARA: CUPA Facility Listing

CUPA Program Listing from the Environmental Health Services division.

Date of Government Version: 09/08/2011  
Date Data Arrived at EDR: 09/09/2011  
Date Made Active in Reports: 10/07/2011  
Number of Days to Update: 28

Source: Santa Barbara County Public Health Department  
Telephone: 805-686-8167  
Last EDR Contact: 11/08/2023  
Next Scheduled EDR Contact: 02/26/2024  
Data Release Frequency: No Update Planned

## SANTA CLARA COUNTY:

### CUPA SANTA CLARA: Cupa Facility List

Cupa facility list

Date of Government Version: 11/07/2023  
Date Data Arrived at EDR: 11/08/2023  
Date Made Active in Reports: 11/16/2023  
Number of Days to Update: 8

Source: Department of Environmental Health  
Telephone: 408-918-1973  
Last EDR Contact: 10/31/2023  
Next Scheduled EDR Contact: 02/26/2024  
Data Release Frequency: Varies

### HIST LUST SANTA CLARA: HIST LUST - Fuel Leak Site Activity Report

A listing of open and closed leaking underground storage tanks. This listing is no longer updated by the county. Leaking underground storage tanks are now handled by the Department of Environmental Health.

Date of Government Version: 03/29/2005  
Date Data Arrived at EDR: 03/30/2005  
Date Made Active in Reports: 04/21/2005  
Number of Days to Update: 22

Source: Santa Clara Valley Water District  
Telephone: 408-265-2600  
Last EDR Contact: 03/23/2009  
Next Scheduled EDR Contact: 06/22/2009  
Data Release Frequency: No Update Planned

### LUST SANTA CLARA: LOP Listing

A listing of leaking underground storage tanks located in Santa Clara county.

Date of Government Version: 03/03/2014  
Date Data Arrived at EDR: 03/05/2014  
Date Made Active in Reports: 03/18/2014  
Number of Days to Update: 13

Source: Department of Environmental Health  
Telephone: 408-918-3417  
Last EDR Contact: 11/13/2023  
Next Scheduled EDR Contact: 03/04/2024  
Data Release Frequency: No Update Planned

## SANTA CRUZ COUNTY:

### CUPA SANTA CRUZ: CUPA Facility List

CUPA facility listing.

Date of Government Version: 01/21/2017  
Date Data Arrived at EDR: 02/22/2017  
Date Made Active in Reports: 05/23/2017  
Number of Days to Update: 90

Source: Santa Cruz County Environmental Health  
Telephone: 831-464-2761  
Last EDR Contact: 11/08/2023  
Next Scheduled EDR Contact: 02/26/2024  
Data Release Frequency: Varies

## SHASTA COUNTY:

# GOVERNMENT RECORDS SEARCHED / DATA CURRENCY TRACKING

## CUPA SHASTA: CUPA Facility List Cupa Facility List.

Date of Government Version: 06/15/2017  
Date Data Arrived at EDR: 06/19/2017  
Date Made Active in Reports: 08/09/2017  
Number of Days to Update: 51

Source: Shasta County Department of Resource Management  
Telephone: 530-225-5789  
Last EDR Contact: 11/08/2023  
Next Scheduled EDR Contact: 02/26/2024  
Data Release Frequency: Varies

## SOLANO COUNTY:

### LUST SOLANO: Leaking Underground Storage Tanks

A listing of leaking underground storage tank sites located in Solano county.

Date of Government Version: 06/04/2019  
Date Data Arrived at EDR: 06/06/2019  
Date Made Active in Reports: 08/13/2019  
Number of Days to Update: 68

Source: Solano County Department of Environmental Management  
Telephone: 707-784-6770  
Last EDR Contact: 11/21/2023  
Next Scheduled EDR Contact: 03/11/2024  
Data Release Frequency: Quarterly

### UST SOLANO: Underground Storage Tanks

Underground storage tank sites located in Solano county.

Date of Government Version: 09/15/2021  
Date Data Arrived at EDR: 09/16/2021  
Date Made Active in Reports: 12/09/2021  
Number of Days to Update: 84

Source: Solano County Department of Environmental Management  
Telephone: 707-784-6770  
Last EDR Contact: 11/21/2023  
Next Scheduled EDR Contact: 03/11/2024  
Data Release Frequency: Quarterly

## SONOMA COUNTY:

### CUPA SONOMA: Cupa Facility List Cupa Facility list

Date of Government Version: 07/02/2021  
Date Data Arrived at EDR: 07/06/2021  
Date Made Active in Reports: 07/14/2021  
Number of Days to Update: 8

Source: County of Sonoma Fire & Emergency Services Department  
Telephone: 707-565-1174  
Last EDR Contact: 12/12/2023  
Next Scheduled EDR Contact: 04/01/2024  
Data Release Frequency: Varies

### LUST SONOMA: Leaking Underground Storage Tank Sites

A listing of leaking underground storage tank sites located in Sonoma county.

Date of Government Version: 06/30/2021  
Date Data Arrived at EDR: 06/30/2021  
Date Made Active in Reports: 09/24/2021  
Number of Days to Update: 86

Source: Department of Health Services  
Telephone: 707-565-6565  
Last EDR Contact: 12/12/2023  
Next Scheduled EDR Contact: 04/01/2024  
Data Release Frequency: Quarterly

## STANISLAUS COUNTY:

### CUPA STANISLAUS: CUPA Facility List Cupa facility list

Date of Government Version: 02/08/2022  
Date Data Arrived at EDR: 02/10/2022  
Date Made Active in Reports: 05/04/2022  
Number of Days to Update: 83

Source: Stanislaus County Department of Environmental Protection  
Telephone: 209-525-6751  
Last EDR Contact: 10/04/2023  
Next Scheduled EDR Contact: 01/22/2024  
Data Release Frequency: Varies

## SUTTER COUNTY:

# GOVERNMENT RECORDS SEARCHED / DATA CURRENCY TRACKING

## UST SUTTER: Underground Storage Tanks

Underground storage tank sites located in Sutter county.

Date of Government Version: 08/03/2023  
Date Data Arrived at EDR: 08/24/2023  
Date Made Active in Reports: 09/12/2023  
Number of Days to Update: 19

Source: Sutter County Environmental Health Services  
Telephone: 530-822-7500  
Last EDR Contact: 11/21/2023  
Next Scheduled EDR Contact: 03/11/2024  
Data Release Frequency: Semi-Annually

## TEHAMA COUNTY:

### CUPA TEHAMA: CUPA Facility List

Cupa facilities

Date of Government Version: 08/01/2023  
Date Data Arrived at EDR: 08/02/2023  
Date Made Active in Reports: 10/19/2023  
Number of Days to Update: 78

Source: Tehama County Department of Environmental Health  
Telephone: 530-527-8020  
Last EDR Contact: 12/05/2023  
Next Scheduled EDR Contact: 02/12/2024  
Data Release Frequency: Varies

## TRINITY COUNTY:

### CUPA TRINITY: CUPA Facility List

Cupa facility list

Date of Government Version: 07/11/2023  
Date Data Arrived at EDR: 07/12/2023  
Date Made Active in Reports: 09/26/2023  
Number of Days to Update: 76

Source: Department of Toxic Substances Control  
Telephone: 760-352-0381  
Last EDR Contact: 10/10/2023  
Next Scheduled EDR Contact: 01/29/2024  
Data Release Frequency: Varies

## TULARE COUNTY:

### CUPA TULARE: CUPA Facility List

Cupa program facilities

Date of Government Version: 10/07/2022  
Date Data Arrived at EDR: 10/07/2022  
Date Made Active in Reports: 12/21/2022  
Number of Days to Update: 75

Source: Tulare County Environmental Health Services Division  
Telephone: 559-624-7400  
Last EDR Contact: 10/25/2023  
Next Scheduled EDR Contact: 02/12/2024  
Data Release Frequency: Varies

## TUOLUMNE COUNTY:

### CUPA TUOLUMNE: CUPA Facility List

Cupa facility list

Date of Government Version: 04/23/2018  
Date Data Arrived at EDR: 04/25/2018  
Date Made Active in Reports: 06/25/2018  
Number of Days to Update: 61

Source: Division of Environmental Health  
Telephone: 209-533-5633  
Last EDR Contact: 10/10/2023  
Next Scheduled EDR Contact: 01/29/2024  
Data Release Frequency: Varies

## VENTURA COUNTY:

# GOVERNMENT RECORDS SEARCHED / DATA CURRENCY TRACKING

## BWT VENTURA: Business Plan, Hazardous Waste Producers, and Operating Underground Tanks

The BWT list indicates by site address whether the Environmental Health Division has Business Plan (B), Waste Producer (W), and/or Underground Tank (T) information.

Date of Government Version: 06/26/2023	Source: Ventura County Environmental Health Division
Date Data Arrived at EDR: 07/20/2023	Telephone: 805-654-2813
Date Made Active in Reports: 10/03/2023	Last EDR Contact: 10/16/2023
Number of Days to Update: 75	Next Scheduled EDR Contact: 01/29/2024
	Data Release Frequency: Quarterly

## LF VENTURA: Inventory of Illegal Abandoned and Inactive Sites

Ventura County Inventory of Closed, Illegal Abandoned, and Inactive Sites.

Date of Government Version: 12/01/2011	Source: Environmental Health Division
Date Data Arrived at EDR: 12/01/2011	Telephone: 805-654-2813
Date Made Active in Reports: 01/19/2012	Last EDR Contact: 12/18/2023
Number of Days to Update: 49	Next Scheduled EDR Contact: 04/08/2024
	Data Release Frequency: No Update Planned

## LUST VENTURA: Listing of Underground Tank Cleanup Sites

Ventura County Underground Storage Tank Cleanup Sites (LUST).

Date of Government Version: 05/29/2008	Source: Environmental Health Division
Date Data Arrived at EDR: 06/24/2008	Telephone: 805-654-2813
Date Made Active in Reports: 07/31/2008	Last EDR Contact: 11/02/2023
Number of Days to Update: 37	Next Scheduled EDR Contact: 02/19/2024
	Data Release Frequency: No Update Planned

## MED WASTE VENTURA: Medical Waste Program List

To protect public health and safety and the environment from potential exposure to disease causing agents, the Environmental Health Division Medical Waste Program regulates the generation, handling, storage, treatment and disposal of medical waste throughout the County.

Date of Government Version: 06/26/2023	Source: Ventura County Resource Management Agency
Date Data Arrived at EDR: 07/25/2023	Telephone: 805-654-2813
Date Made Active in Reports: 10/13/2023	Last EDR Contact: 10/16/2023
Number of Days to Update: 80	Next Scheduled EDR Contact: 01/29/2024
	Data Release Frequency: Quarterly

## UST VENTURA: Underground Tank Closed Sites List

Ventura County Operating Underground Storage Tank Sites (UST)/Underground Tank Closed Sites List.

Date of Government Version: 08/28/2023	Source: Environmental Health Division
Date Data Arrived at EDR: 09/06/2023	Telephone: 805-654-2813
Date Made Active in Reports: 11/28/2023	Last EDR Contact: 11/29/2023
Number of Days to Update: 83	Next Scheduled EDR Contact: 03/18/2024
	Data Release Frequency: Quarterly

## YOLO COUNTY:

### UST YOLO: Underground Storage Tank Comprehensive Facility Report

Underground storage tank sites located in Yolo county.

Date of Government Version: 04/03/2023	Source: Yolo County Department of Health
Date Data Arrived at EDR: 04/18/2023	Telephone: 530-666-8646
Date Made Active in Reports: 06/13/2023	Last EDR Contact: 12/18/2023
Number of Days to Update: 56	Next Scheduled EDR Contact: 04/08/2024
	Data Release Frequency: Annually

## YUBA COUNTY:

# GOVERNMENT RECORDS SEARCHED / DATA CURRENCY TRACKING

## CUPA YUBA: CUPA Facility List

CUPA facility listing for Yuba County.

Date of Government Version: 07/24/2023  
Date Data Arrived at EDR: 07/26/2023  
Date Made Active in Reports: 10/11/2023  
Number of Days to Update: 77

Source: Yuba County Environmental Health Department  
Telephone: 530-749-7523  
Last EDR Contact: 10/20/2023  
Next Scheduled EDR Contact: 02/05/2024  
Data Release Frequency: Varies

## OTHER DATABASE(S)

Depending on the geographic area covered by this report, the data provided in these specialty databases may or may not be complete. For example, the existence of wetlands information data in a specific report does not mean that all wetlands in the area covered by the report are included. Moreover, the absence of any reported wetlands information does not necessarily mean that wetlands do not exist in the area covered by the report.

## CT MANIFEST: Hazardous Waste Manifest Data

Facility and manifest data. Manifest is a document that lists and tracks hazardous waste from the generator through transporters to a tsd facility.

Date of Government Version: 08/07/2023  
Date Data Arrived at EDR: 08/08/2023  
Date Made Active in Reports: 10/24/2023  
Number of Days to Update: 77

Source: Department of Energy & Environmental Protection  
Telephone: 860-424-3375  
Last EDR Contact: 11/07/2023  
Next Scheduled EDR Contact: 02/19/2024  
Data Release Frequency: No Update Planned

## NJ MANIFEST: Manifest Information

Hazardous waste manifest information.

Date of Government Version: 12/31/2018  
Date Data Arrived at EDR: 04/10/2019  
Date Made Active in Reports: 05/16/2019  
Number of Days to Update: 36

Source: Department of Environmental Protection  
Telephone: N/A  
Last EDR Contact: 09/28/2023  
Next Scheduled EDR Contact: 01/15/2024  
Data Release Frequency: Annually

## NY MANIFEST: Facility and Manifest Data

Manifest is a document that lists and tracks hazardous waste from the generator through transporters to a TSD facility.

Date of Government Version: 12/31/2019  
Date Data Arrived at EDR: 11/30/2023  
Date Made Active in Reports: 12/01/2023  
Number of Days to Update: 1

Source: Department of Environmental Conservation  
Telephone: 518-402-8651  
Last EDR Contact: 11/30/2023  
Next Scheduled EDR Contact: 02/05/2024  
Data Release Frequency: Quarterly

## PA MANIFEST: Manifest Information

Hazardous waste manifest information.

Date of Government Version: 06/30/2018  
Date Data Arrived at EDR: 07/19/2019  
Date Made Active in Reports: 09/10/2019  
Number of Days to Update: 53

Source: Department of Environmental Protection  
Telephone: 717-783-8990  
Last EDR Contact: 10/05/2023  
Next Scheduled EDR Contact: 01/22/2024  
Data Release Frequency: Annually

## RI MANIFEST: Manifest information

Hazardous waste manifest information

Date of Government Version: 12/31/2020  
Date Data Arrived at EDR: 11/30/2021  
Date Made Active in Reports: 02/18/2022  
Number of Days to Update: 80

Source: Department of Environmental Management  
Telephone: 401-222-2797  
Last EDR Contact: 11/09/2022  
Next Scheduled EDR Contact: 02/26/2024  
Data Release Frequency: Annually

# GOVERNMENT RECORDS SEARCHED / DATA CURRENCY TRACKING

## WI MANIFEST: Manifest Information

Hazardous waste manifest information.

Date of Government Version: 05/31/2018  
Date Data Arrived at EDR: 06/19/2019  
Date Made Active in Reports: 09/03/2019  
Number of Days to Update: 76

Source: Department of Natural Resources  
Telephone: N/A  
Last EDR Contact: 11/29/2023  
Next Scheduled EDR Contact: 03/18/2024  
Data Release Frequency: Annually

## Oil/Gas Pipelines

Source: Endeavor Business Media

Petroleum Bundle (Crude Oil, Refined Products, Petrochemicals, Gas Liquids (LPG/NGL), and Specialty Gases (Miscellaneous)) N = Natural Gas Bundle (Natural Gas, Gas Liquids (LPG/NGL), and Specialty Gases (Miscellaneous)). This map includes information copyrighted by Endeavor Business Media. This information is provided on a best effort basis and Endeavor Business Media does not guarantee its accuracy nor warrant its fitness for any particular purpose. Such information has been reprinted with the permission of Endeavor Business Media.

## Electric Power Transmission Line Data

Source: Endeavor Business Media

This map includes information copyrighted by Endeavor Business Media. This information is provided on a best effort basis and Endeavor Business Media does not guarantee its accuracy nor warrant its fitness for any particular purpose. Such information has been reprinted with the permission of Endeavor Business Media.

**Sensitive Receptors:** There are individuals deemed sensitive receptors due to their fragile immune systems and special sensitivity to environmental discharges. These sensitive receptors typically include the elderly, the sick, and children. While the location of all sensitive receptors cannot be determined, EDR indicates those buildings and facilities - schools, daycares, hospitals, medical centers, and nursing homes - where individuals who are sensitive receptors are likely to be located.

## AHA Hospitals:

Source: American Hospital Association, Inc.  
Telephone: 312-280-5991

The database includes a listing of hospitals based on the American Hospital Association's annual survey of hospitals.

## Medical Centers: Provider of Services Listing

Source: Centers for Medicare & Medicaid Services  
Telephone: 410-786-3000

A listing of hospitals with Medicare provider number, produced by Centers of Medicare & Medicaid Services, a federal agency within the U.S. Department of Health and Human Services.

## Nursing Homes

Source: National Institutes of Health  
Telephone: 301-594-6248

Information on Medicare and Medicaid certified nursing homes in the United States.

## Public Schools

Source: National Center for Education Statistics  
Telephone: 202-502-7300

The National Center for Education Statistics' primary database on elementary and secondary public education in the United States. It is a comprehensive, annual, national statistical database of all public elementary and secondary schools and school districts, which contains data that are comparable across all states.

## Private Schools

Source: National Center for Education Statistics  
Telephone: 202-502-7300

The National Center for Education Statistics' primary database on private school locations in the United States.

## Daycare Centers: Licensed Facilities

Source: Department of Social Services  
Telephone: 916-657-4041

**Flood Zone Data:** This data was obtained from the Federal Emergency Management Agency (FEMA). It depicts 100-year and 500-year flood zones as defined by FEMA. It includes the National Flood Hazard Layer (NFHL) which incorporates Flood Insurance Rate Map (FIRM) data and Q3 data from FEMA in areas not covered by NFHL.

Source: FEMA

Telephone: 877-336-2627

Date of Government Version: 2003, 2015

## GOVERNMENT RECORDS SEARCHED / DATA CURRENCY TRACKING

NWI: National Wetlands Inventory. This data, available in select counties across the country, was obtained by EDR in 2002, 2005, 2010 and 2015 from the U.S. Fish and Wildlife Service.

State Wetlands Data: Wetland Inventory  
Source: Department of Fish and Wildlife  
Telephone: 916-445-0411

Current USGS 7.5 Minute Topographic Map  
Source: U.S. Geological Survey

### **STREET AND ADDRESS INFORMATION**

© 2015 TomTom North America, Inc. All rights reserved. This material is proprietary and the subject of copyright protection and other intellectual property rights owned by or licensed to Tele Atlas North America, Inc. The use of this material is subject to the terms of a license agreement. You will be held liable for any unauthorized copying or disclosure of this material.

# GEOCHECK<sup>®</sup> - PHYSICAL SETTING SOURCE ADDENDUM

## TARGET PROPERTY ADDRESS

LA SIERRA  
CORNER OF LA SIERRA AND ALHAMBRA  
RIVERSIDE, CA 92505

## TARGET PROPERTY COORDINATES

Latitude (North):	33.94216 - 33° 56' 31.78"
Longitude (West):	117.501326 - 117° 30' 4.77"
Universal Transverse Mercator:	Zone 11
UTM X (Meters):	453671.0
UTM Y (Meters):	3755661.8
Elevation:	855 ft. above sea level

## USGS TOPOGRAPHIC MAP

Target Property Map:	50005749 CORONA NORTH, CA
Version Date:	2022
East Map:	50005834 RIVERSIDE WEST, CA
Version Date:	2022

EDR's GeoCheck Physical Setting Source Addendum is provided to assist the environmental professional in forming an opinion about the impact of potential contaminant migration.

Assessment of the impact of contaminant migration generally has two principle investigative components:

1. Groundwater flow direction, and
2. Groundwater flow velocity.

Groundwater flow direction may be impacted by surface topography, hydrology, hydrogeology, characteristics of the soil, and nearby wells. Groundwater flow velocity is generally impacted by the nature of the geologic strata.

# GEOCHECK® - PHYSICAL SETTING SOURCE SUMMARY

## GROUNDWATER FLOW DIRECTION INFORMATION

Groundwater flow direction for a particular site is best determined by a qualified environmental professional using site-specific well data. If such data is not reasonably ascertainable, it may be necessary to rely on other sources of information, such as surface topographic information, hydrologic information, hydrogeologic data collected on nearby properties, and regional groundwater flow information (from deep aquifers).

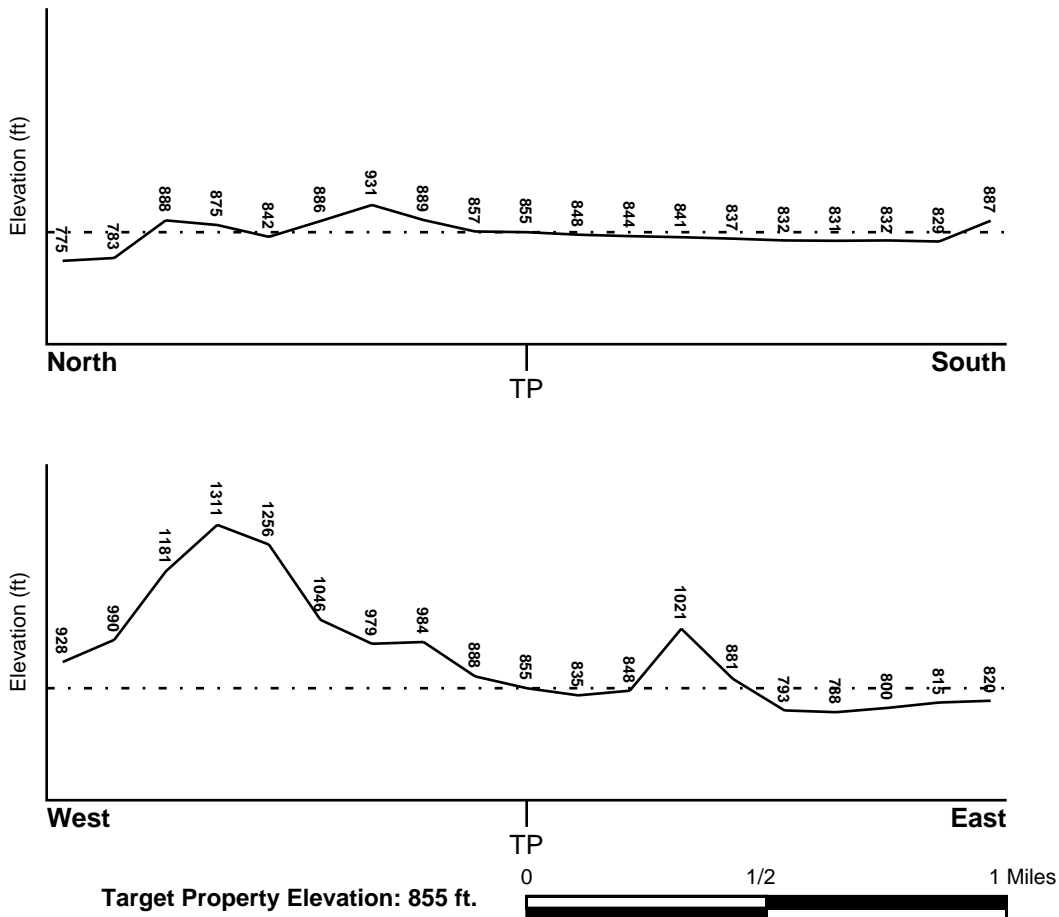
## TOPOGRAPHIC INFORMATION

Surface topography may be indicative of the direction of surficial groundwater flow. This information can be used to assist the environmental professional in forming an opinion about the impact of nearby contaminated properties or, should contamination exist on the target property, what downgradient sites might be impacted.

## TARGET PROPERTY TOPOGRAPHY

General Topographic Gradient: General SE

## SURROUNDING TOPOGRAPHY: ELEVATION PROFILES



Source: Topography has been determined from the USGS 7.5' Digital Elevation Model and should be evaluated on a relative (not an absolute) basis. Relative elevation information between sites of close proximity should be field verified.

# GEOCHECK® - PHYSICAL SETTING SOURCE SUMMARY

## HYDROLOGIC INFORMATION

Surface water can act as a hydrologic barrier to groundwater flow. Such hydrologic information can be used to assist the environmental professional in forming an opinion about the impact of nearby contaminated properties or, should contamination exist on the target property, what downgradient sites might be impacted.

Refer to the Physical Setting Source Map following this summary for hydrologic information (major waterways and bodies of water).

## **FEMA FLOOD ZONE**

<u>Flood Plain Panel at Target Property</u>	<u>FEMA Source Type</u>
06071C9375H	FEMA FIRM Flood data
<u>Additional Panels in search area:</u>	<u>FEMA Source Type</u>
06065C0705G	FEMA FIRM Flood data
06065C0692G	FEMA FIRM Flood data
06065C0715G	FEMA FIRM Flood data

## **NATIONAL WETLAND INVENTORY**

<u>NWI Quad at Target Property</u>	<u>NWI Electronic Data Coverage</u>
CORONA NORTH	YES - refer to the Overview Map and Detail Map

## **HYDROGEOLOGIC INFORMATION**

Hydrogeologic information obtained by installation of wells on a specific site can often be an indicator of groundwater flow direction in the immediate area. Such hydrogeologic information can be used to assist the environmental professional in forming an opinion about the impact of nearby contaminated properties or, should contamination exist on the target property, what downgradient sites might be impacted.

### ***Site-Specific Hydrogeological Data\*:***

Search Radius:	1.25 miles
Status:	Not found

## **AQUIFLOW®**

Search Radius: 1.000 Mile.

EDR has developed the AQUIFLOW Information System to provide data on the general direction of groundwater flow at specific points. EDR has reviewed reports submitted by environmental professionals to regulatory authorities at select sites and has extracted the date of the report, groundwater flow direction as determined hydrogeologically, and the depth to water table.

<u>MAP ID</u>	<u>LOCATION FROM TP</u>	<u>GENERAL DIRECTION GROUNDWATER FLOW</u>
Not Reported		

## GEOCHECK® - PHYSICAL SETTING SOURCE SUMMARY

### GROUNDWATER FLOW VELOCITY INFORMATION

Groundwater flow velocity information for a particular site is best determined by a qualified environmental professional using site specific geologic and soil strata data. If such data are not reasonably ascertainable, it may be necessary to rely on other sources of information, including geologic age identification, rock stratigraphic unit and soil characteristics data collected on nearby properties and regional soil information. In general, contaminant plumes move more quickly through sandy-gravelly types of soils than silty-clayey types of soils.

### GEOLOGIC INFORMATION IN GENERAL AREA OF TARGET PROPERTY

Geologic information can be used by the environmental professional in forming an opinion about the relative speed at which contaminant migration may be occurring.

#### **ROCK STRATIGRAPHIC UNIT**

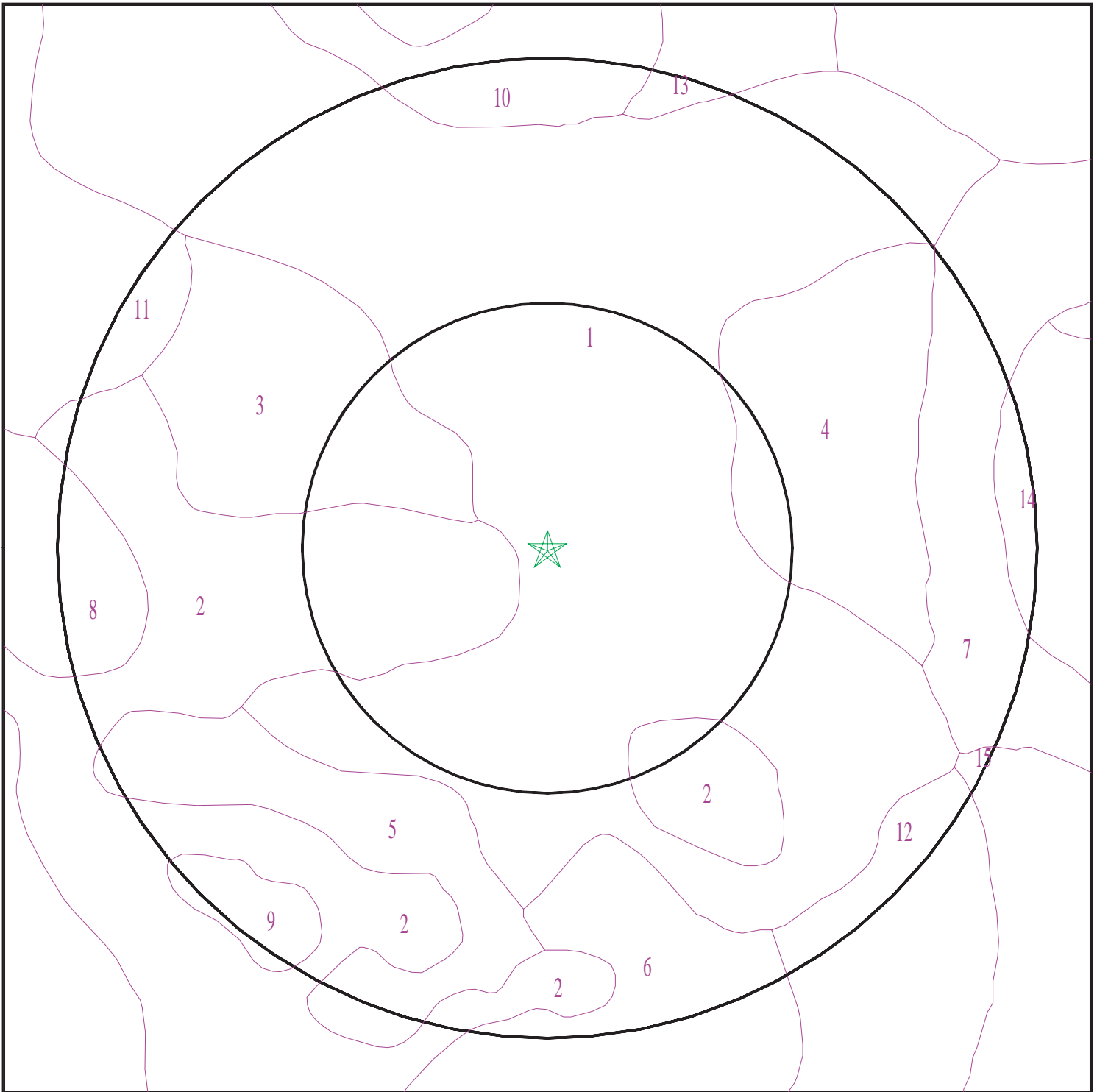
Era: Mesozoic  
System: Cretaceous  
Series: Cretaceous granitic rocks  
Code: Kg *(decoded above as Era, System & Series)*

#### **GEOLOGIC AGE IDENTIFICATION**

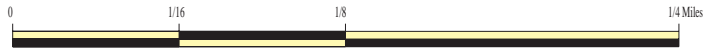
Category: Plutonic and Intrusive Rocks

Geologic Age and Rock Stratigraphic Unit Source: P.G. Schruben, R.E. Arndt and W.J. Bawiec, Geology of the Conterminous U.S. at 1:2,500,000 Scale - a digital representation of the 1974 P.B. King and H.M. Beikman Map, USGS Digital Data Series DDS - 11 (1994).

# SSURGO SOIL MAP - 07524809.2r



- ★ Target Property
- ∕ SSURGO Soil
- ∕ Water



SITE NAME: LA Sierra  
ADDRESS: Corner of LA Sierra and Alhambra  
Riverside CA 92505  
LAT/LONG: 33.94216 / 117.501326

CLIENT: Hillmann Environmental Co.  
CONTACT: Kofi Bonner  
INQUIRY #: 07524809.2r  
DATE: December 19, 2023 4:02 pm

# GEOCHECK® - PHYSICAL SETTING SOURCE SUMMARY

## DOMINANT SOIL COMPOSITION IN GENERAL AREA OF TARGET PROPERTY

The U.S. Department of Agriculture's (USDA) Soil Conservation Service (SCS) leads the National Cooperative Soil Survey (NCSS) and is responsible for collecting, storing, maintaining and distributing soil survey information for privately owned lands in the United States. A soil map in a soil survey is a representation of soil patterns in a landscape. The following information is based on Soil Conservation Service SSURGO data.

### Soil Map ID: 1

Soil Component Name: ARLINGTON

Soil Surface Texture: fine sandy loam

Hydrologic Group: Class B - Moderate infiltration rates. Deep and moderately deep, moderately well and well drained soils with moderately coarse textures.

Soil Drainage Class: Well drained

Hydric Status: Not hydric

Corrosion Potential - Uncoated Steel: Low

Depth to Bedrock Min: > 0 inches

Depth to Watertable Min: > 0 inches

Soil Layer Information							
Layer	Boundary		Soil Texture Class	Classification		Saturated hydraulic conductivity micro m/sec	Soil Reaction (pH)
	Upper	Lower		AASHTO Group	Unified Soil		
1	0 inches	11 inches	fine sandy loam	Silt-Clay Materials (more than 35 pct. passing No. 200), Silty Soils.	COARSE-GRAINED SOILS, Sands, Sands with fines, Silty Sand.	Max: 141 Min: 42	Max: 7.3 Min: 6.6
2	11 inches	50 inches	sandy loam	Silt-Clay Materials (more than 35 pct. passing No. 200), Silty Soils.	COARSE-GRAINED SOILS, Sands, Sands with fines, Silty Sand.	Max: 141 Min: 42	Max: 7.3 Min: 6.6
3	50 inches	59 inches	cemented	Silt-Clay Materials (more than 35 pct. passing No. 200), Silty Soils.	COARSE-GRAINED SOILS, Sands, Sands with fines, Silty Sand.	Max: 141 Min: 42	Max: 7.3 Min: 6.6

## GEOCHECK® - PHYSICAL SETTING SOURCE SUMMARY

Soil Layer Information							
Layer	Boundary		Soil Texture Class	Classification		Saturated hydraulic conductivity micro m/sec	Soil Reaction (pH)
	Upper	Lower		AASHTO Group	Unified Soil		
4	59 inches	70 inches	coarse sandy loam	Silt-Clay Materials (more than 35 pct. passing No. 200), Silty Soils.	COARSE-GRAINED SOILS, Sands, Sands with fines, Silty Sand.	Max: 141 Min: 42	Max: 7.3 Min: 6.6

**Soil Map ID: 2**

Soil Component Name: BONSALL

Soil Surface Texture: fine sandy loam

Hydrologic Group: Class C - Slow infiltration rates. Soils with layers impeding downward movement of water, or soils with moderately fine or fine textures.

Soil Drainage Class: Moderately well drained

Hydric Status: Partially hydric

Corrosion Potential - Uncoated Steel: Moderate

Depth to Bedrock Min: > 0 inches

Depth to Watertable Min: > 0 inches

Soil Layer Information							
Layer	Boundary		Soil Texture Class	Classification		Saturated hydraulic conductivity micro m/sec	Soil Reaction (pH)
	Upper	Lower		AASHTO Group	Unified Soil		
1	0 inches	9 inches	fine sandy loam	Granular materials (35 pct. or less passing No. 200), Silty, or Clayey Gravel and Sand.	COARSE-GRAINED SOILS, Sands, Sands with fines, Clayey sand.	Max: 1.4 Min: 0.42	Max: 9 Min: 7.4
2	9 inches	25 inches	clay loam	Granular materials (35 pct. or less passing No. 200), Silty, or Clayey Gravel and Sand.	COARSE-GRAINED SOILS, Sands, Sands with fines, Clayey sand.	Max: 1.4 Min: 0.42	Max: 9 Min: 7.4

## GEOCHECK® - PHYSICAL SETTING SOURCE SUMMARY

Soil Layer Information							
Layer	Boundary		Soil Texture Class	Classification		Saturated hydraulic conductivity micro m/sec	Soil Reaction (pH)
	Upper	Lower		AASHTO Group	Unified Soil		
3	25 inches	53 inches	sandy loam	Granular materials (35 pct. or less passing No. 200), Silty, or Clayey Gravel and Sand.	COARSE-GRAINED SOILS, Sands, Sands with fines, Clayey sand.	Max: 1.4 Min: 0.42	Max: 9 Min: 7.4

### Soil Map ID: 3

Soil Component Name: BONSALL

Soil Surface Texture: fine sandy loam

Hydrologic Group: Class C - Slow infiltration rates. Soils with layers impeding downward movement of water, or soils with moderately fine or fine textures.

Soil Drainage Class: Moderately well drained

Hydric Status: Partially hydric

Corrosion Potential - Uncoated Steel: Moderate

Depth to Bedrock Min: > 0 inches

Depth to Watertable Min: > 0 inches

Soil Layer Information							
Layer	Boundary		Soil Texture Class	Classification		Saturated hydraulic conductivity micro m/sec	Soil Reaction (pH)
	Upper	Lower		AASHTO Group	Unified Soil		
1	0 inches	9 inches	fine sandy loam	Silt-Clay Materials (more than 35 pct. passing No. 200), Silty Soils.	FINE-GRAINED SOILS, Silts and Clays (liquid limit less than 50%), Lean Clay	Max: 1.4 Min: 0.42	Max: 9 Min: 7.4
2	9 inches	25 inches	clay loam	Silt-Clay Materials (more than 35 pct. passing No. 200), Silty Soils.	FINE-GRAINED SOILS, Silts and Clays (liquid limit less than 50%), Lean Clay	Max: 1.4 Min: 0.42	Max: 9 Min: 7.4

## GEOCHECK® - PHYSICAL SETTING SOURCE SUMMARY

Soil Layer Information							
Layer	Boundary		Soil Texture Class	Classification		Saturated hydraulic conductivity micro m/sec	Soil Reaction (pH)
	Upper	Lower		AASHTO Group	Unified Soil		
3	25 inches	53 inches	sandy loam	Silt-Clay Materials (more than 35 pct. passing No. 200), Silty Soils.	FINE-GRAINED SOILS, Silts and Clays (liquid limit less than 50%), Lean Clay	Max: 1.4 Min: 0.42	Max: 9 Min: 7.4

**Soil Map ID: 4**

Soil Component Name: HANFORD

Soil Surface Texture: coarse sandy loam

Hydrologic Group: Class B - Moderate infiltration rates. Deep and moderately deep, moderately well and well drained soils with moderately coarse textures.

Soil Drainage Class: Well drained

Hydric Status: Not hydric

Corrosion Potential - Uncoated Steel: Low

Depth to Bedrock Min: > 0 inches

Depth to Watertable Min: > 0 inches

Soil Layer Information							
Layer	Boundary		Soil Texture Class	Classification		Saturated hydraulic conductivity micro m/sec	Soil Reaction (pH)
	Upper	Lower		AASHTO Group	Unified Soil		
1	0 inches	7 inches	coarse sandy loam	Silt-Clay Materials (more than 35 pct. passing No. 200), Silty Soils.	COARSE-GRAINED SOILS, Sands, Sands with fines, Silty Sand.	Max: 141 Min: 42	Max: 7.8 Min: 5.6
2	7 inches	40 inches	fine sandy loam	Silt-Clay Materials (more than 35 pct. passing No. 200), Silty Soils.	COARSE-GRAINED SOILS, Sands, Sands with fines, Silty Sand.	Max: 141 Min: 42	Max: 7.8 Min: 5.6

## GEOCHECK® - PHYSICAL SETTING SOURCE SUMMARY

Soil Layer Information							
Layer	Boundary		Soil Texture Class	Classification		Saturated hydraulic conductivity micro m/sec	Soil Reaction (pH)
	Upper	Lower		AASHTO Group	Unified Soil		
3	40 inches	59 inches	stratified loamy sand to coarse sandy loam	Silt-Clay Materials (more than 35 pct. passing No. 200), Silty Soils.	COARSE-GRAINED SOILS, Sands, Sands with fines, Silty Sand.	Max: 141 Min: 42	Max: 7.8 Min: 5.6

**Soil Map ID: 5**

Soil Component Name:                    ARLINGTON

Soil Surface Texture:                    loam

Hydrologic Group:                        Class B - Moderate infiltration rates. Deep and moderately deep, moderately well and well drained soils with moderately coarse textures.

Soil Drainage Class:                      Well drained

Hydric Status: Not hydric

Corrosion Potential - Uncoated Steel: Low

Depth to Bedrock Min:                    > 0 inches

Depth to Watertable Min:                > 0 inches

Soil Layer Information							
Layer	Boundary		Soil Texture Class	Classification		Saturated hydraulic conductivity micro m/sec	Soil Reaction (pH)
	Upper	Lower		AASHTO Group	Unified Soil		
1	0 inches	11 inches	loam	Silt-Clay Materials (more than 35 pct. passing No. 200), Silty Soils.	COARSE-GRAINED SOILS, Sands, Sands with fines, Silty Sand.	Max: 141 Min: 42	Max: 7.3 Min: 6.6
2	11 inches	50 inches	sandy loam	Silt-Clay Materials (more than 35 pct. passing No. 200), Silty Soils.	COARSE-GRAINED SOILS, Sands, Sands with fines, Silty Sand.	Max: 141 Min: 42	Max: 7.3 Min: 6.6

## GEOCHECK® - PHYSICAL SETTING SOURCE SUMMARY

Soil Layer Information							
Layer	Boundary		Soil Texture Class	Classification		Saturated hydraulic conductivity micro m/sec	Soil Reaction (pH)
	Upper	Lower		AASHTO Group	Unified Soil		
3	50 inches	59 inches	cemented	Silt-Clay Materials (more than 35 pct. passing No. 200), Silty Soils.	COARSE-GRAINED SOILS, Sands, Sands with fines, Silty Sand.	Max: 141 Min: 42	Max: 7.3 Min: 6.6
4	59 inches	70 inches	coarse sandy loam	Silt-Clay Materials (more than 35 pct. passing No. 200), Silty Soils.	COARSE-GRAINED SOILS, Sands, Sands with fines, Silty Sand.	Max: 141 Min: 42	Max: 7.3 Min: 6.6

**Soil Map ID: 6**

Soil Component Name: Mottsville

Soil Surface Texture: loamy sand

Hydrologic Group: Class A - High infiltration rates. Soils are deep, well drained to excessively drained sands and gravels.

Soil Drainage Class: Excessively drained

Hydric Status: Partially hydric

Corrosion Potential - Uncoated Steel: Low

Depth to Bedrock Min: > 0 inches

Depth to Watertable Min: > 0 inches

Soil Layer Information							
Layer	Boundary		Soil Texture Class	Classification		Saturated hydraulic conductivity micro m/sec	Soil Reaction (pH)
	Upper	Lower		AASHTO Group	Unified Soil		
1	0 inches	29 inches	loamy sand	Granular materials (35 pct. or less passing No. 200), Stone Fragments, Gravel and Sand.	COARSE-GRAINED SOILS, Sands, Sands with fines, Silty Sand.	Max: 141 Min: 42	Max: 7.3 Min: 6.1

## GEOCHECK® - PHYSICAL SETTING SOURCE SUMMARY

Soil Layer Information							
Layer	Boundary		Soil Texture Class	Classification		Saturated hydraulic conductivity micro m/sec	Soil Reaction (pH)
	Upper	Lower		AASHTO Group	Unified Soil		
2	29 inches	59 inches	stratified gravelly loamy sand	Granular materials (35 pct. or less passing No. 200), Stone Fragments, Gravel and Sand.	COARSE-GRAINED SOILS, Sands, Sands with fines, Silty Sand.	Max: 141 Min: 42	Max: 7.3 Min: 6.1

### Soil Map ID: 7

Soil Component Name: LAS POSAS

Soil Surface Texture: loam

Hydrologic Group: Class C - Slow infiltration rates. Soils with layers impeding downward movement of water, or soils with moderately fine or fine textures.

Soil Drainage Class: Well drained

Hydric Status: Not hydric

Corrosion Potential - Uncoated Steel: Low

Depth to Bedrock Min: > 0 inches

Depth to Watertable Min: > 0 inches

Soil Layer Information							
Layer	Boundary		Soil Texture Class	Classification		Saturated hydraulic conductivity micro m/sec	Soil Reaction (pH)
	Upper	Lower		AASHTO Group	Unified Soil		
1	0 inches	11 inches	loam	Silt-Clay Materials (more than 35 pct. passing No. 200), Silty Soils.	Not reported	Max: 0.42 Min: 0	Max: Min:
2	11 inches	31 inches	clay loam	Silt-Clay Materials (more than 35 pct. passing No. 200), Silty Soils.	Not reported	Max: 0.42 Min: 0	Max: Min:

## GEOCHECK® - PHYSICAL SETTING SOURCE SUMMARY

Soil Layer Information							
Layer	Boundary		Soil Texture Class	Classification		Saturated hydraulic conductivity micro m/sec	Soil Reaction (pH)
	Upper	Lower		AASHTO Group	Unified Soil		
3	31 inches	53 inches	weathered bedrock	Silt-Clay Materials (more than 35 pct. passing No. 200), Silty Soils.	Not reported	Max: 0.42 Min: 0	Max: Min:

### Soil Map ID: 8

Soil Component Name: CIENEBA

Soil Surface Texture: sandy loam

Hydrologic Group: Class C - Slow infiltration rates. Soils with layers impeding downward movement of water, or soils with moderately fine or fine textures.

Soil Drainage Class: Somewhat excessively drained

Hydric Status: Not hydric

Corrosion Potential - Uncoated Steel: Low

Depth to Bedrock Min: > 0 inches

Depth to Watertable Min: > 0 inches

Soil Layer Information							
Layer	Boundary		Soil Texture Class	Classification		Saturated hydraulic conductivity micro m/sec	Soil Reaction (pH)
	Upper	Lower		AASHTO Group	Unified Soil		
1	0 inches	14 inches	sandy loam	Granular materials (35 pct. or less passing No. 200), Silty, or Clayey Gravel and Sand.	Not reported	Max: 0.42 Min: 0	Max: Min:
2	14 inches	22 inches	weathered bedrock	Granular materials (35 pct. or less passing No. 200), Silty, or Clayey Gravel and Sand.	Not reported	Max: 0.42 Min: 0	Max: Min:

## GEOCHECK® - PHYSICAL SETTING SOURCE SUMMARY

**Soil Map ID: 9**

Soil Component Name: Cieneba

Soil Surface Texture: sandy loam

Hydrologic Group: Class C - Slow infiltration rates. Soils with layers impeding downward movement of water, or soils with moderately fine or fine textures.

Soil Drainage Class: Somewhat excessively drained

Hydric Status: Not hydric

Corrosion Potential - Uncoated Steel: Low

Depth to Bedrock Min: > 0 inches

Depth to Watertable Min: > 0 inches

Soil Layer Information							
Layer	Boundary		Soil Texture Class	Classification		Saturated hydraulic conductivity micro m/sec	Soil Reaction (pH)
	Upper	Lower		AASHTO Group	Unified Soil		
1	0 inches	14 inches	sandy loam	Granular materials (35 pct. or less passing No. 200), Silty, or Clayey Gravel and Sand.	Not reported	Max: 0.42 Min: 0	Max: Min:
2	14 inches	22 inches	weathered bedrock	Granular materials (35 pct. or less passing No. 200), Silty, or Clayey Gravel and Sand.	Not reported	Max: 0.42 Min: 0	Max: Min:

**Soil Map ID: 10**

Soil Component Name: CAJALCO

Soil Surface Texture: fine sandy loam

Hydrologic Group: Class C - Slow infiltration rates. Soils with layers impeding downward movement of water, or soils with moderately fine or fine textures.

Soil Drainage Class: Well drained

## GEOCHECK® - PHYSICAL SETTING SOURCE SUMMARY

Hydric Status: Not hydric

Corrosion Potential - Uncoated Steel: Low

Depth to Bedrock Min: > 0 inches

Depth to Watertable Min: > 0 inches

Soil Layer Information							
Layer	Boundary		Soil Texture Class	Classification		Saturated hydraulic conductivity micro m/sec	Soil Reaction (pH)
	Upper	Lower		AASHTO Group	Unified Soil		
1	0 inches	12 inches	fine sandy loam	Granular materials (35 pct. or less passing No. 200), Silty, or Clayey Gravel and Sand.	Not reported	Max: 0.42 Min: 0	Max: Min:
2	12 inches	20 inches	loam	Granular materials (35 pct. or less passing No. 200), Silty, or Clayey Gravel and Sand.	Not reported	Max: 0.42 Min: 0	Max: Min:
3	20 inches	61 inches	weathered bedrock	Granular materials (35 pct. or less passing No. 200), Silty, or Clayey Gravel and Sand.	Not reported	Max: 0.42 Min: 0	Max: Min:

---

### Soil Map ID: 11

Soil Component Name: FALLBROOK

Soil Surface Texture: sandy loam

Hydrologic Group: Class C - Slow infiltration rates. Soils with layers impeding downward movement of water, or soils with moderately fine or fine textures.

Soil Drainage Class: Well drained

Hydric Status: Not hydric

Corrosion Potential - Uncoated Steel: Low

Depth to Bedrock Min: > 0 inches

Depth to Watertable Min: > 0 inches

## GEOCHECK® - PHYSICAL SETTING SOURCE SUMMARY

Soil Layer Information							
Layer	Boundary		Soil Texture Class	Classification		Saturated hydraulic conductivity micro m/sec	Soil Reaction (pH)
	Upper	Lower		AASHTO Group	Unified Soil		
1	0 inches	14 inches	sandy loam	Silt-Clay Materials (more than 35 pct. passing No. 200), Silty Soils.	Not reported	Max: 0.42 Min: 0	Max: Min:
2	14 inches	24 inches	sandy clay loam	Silt-Clay Materials (more than 35 pct. passing No. 200), Silty Soils.	Not reported	Max: 0.42 Min: 0	Max: Min:
3	24 inches	27 inches	weathered bedrock	Silt-Clay Materials (more than 35 pct. passing No. 200), Silty Soils.	Not reported	Max: 0.42 Min: 0	Max: Min:

**Soil Map ID: 12**

Soil Component Name: BUREN

Soil Surface Texture: fine sandy loam

Hydrologic Group: Class C - Slow infiltration rates. Soils with layers impeding downward movement of water, or soils with moderately fine or fine textures.

Soil Drainage Class: Moderately well drained

Hydric Status: Not hydric

Corrosion Potential - Uncoated Steel: Low

Depth to Bedrock Min: > 0 inches

Depth to Watertable Min: > 0 inches

## GEOCHECK® - PHYSICAL SETTING SOURCE SUMMARY

Soil Layer Information							
Layer	Boundary		Soil Texture Class	Classification		Saturated hydraulic conductivity micro m/sec	Soil Reaction (pH)
	Upper	Lower		AASHTO Group	Unified Soil		
1	0 inches	11 inches	fine sandy loam	Silt-Clay Materials (more than 35 pct. passing No. 200), Silty Soils.	Not reported	Max: 0.01 Min: 0	Max: Min:
2	11 inches	27 inches	loam	Silt-Clay Materials (more than 35 pct. passing No. 200), Silty Soils.	Not reported	Max: 0.01 Min: 0	Max: Min:
3	27 inches	37 inches	loam	Silt-Clay Materials (more than 35 pct. passing No. 200), Silty Soils.	Not reported	Max: 0.01 Min: 0	Max: Min:
4	37 inches	57 inches	cemented	Silt-Clay Materials (more than 35 pct. passing No. 200), Silty Soils.	Not reported	Max: 0.01 Min: 0	Max: Min:

### Soil Map ID: 13

Soil Component Name: ARLINGTON

Soil Surface Texture: fine sandy loam

Hydrologic Group: Class C - Slow infiltration rates. Soils with layers impeding downward movement of water, or soils with moderately fine or fine textures.

Soil Drainage Class: Well drained

Hydric Status: Not hydric

Corrosion Potential - Uncoated Steel: Low

Depth to Bedrock Min: > 0 inches

Depth to Watertable Min: > 0 inches

## GEOCHECK® - PHYSICAL SETTING SOURCE SUMMARY

Soil Layer Information							
Layer	Boundary		Soil Texture Class	Classification		Saturated hydraulic conductivity micro m/sec	Soil Reaction (pH)
	Upper	Lower		AASHTO Group	Unified Soil		
1	0 inches	11 inches	fine sandy loam	Granular materials (35 pct. or less passing No. 200), Silty, or Clayey Gravel and Sand.	COARSE-GRAINED SOILS, Sands, Sands with fines, Silty Sand.	Max: 141 Min: 42	Max: 7.3 Min: 6.6
2	11 inches	24 inches	sandy loam	Granular materials (35 pct. or less passing No. 200), Silty, or Clayey Gravel and Sand.	COARSE-GRAINED SOILS, Sands, Sands with fines, Silty Sand.	Max: 141 Min: 42	Max: 7.3 Min: 6.6
3	24 inches	35 inches	cemented	Granular materials (35 pct. or less passing No. 200), Silty, or Clayey Gravel and Sand.	COARSE-GRAINED SOILS, Sands, Sands with fines, Silty Sand.	Max: 141 Min: 42	Max: 7.3 Min: 6.6
4	35 inches	46 inches	coarse sandy loam	Granular materials (35 pct. or less passing No. 200), Silty, or Clayey Gravel and Sand.	COARSE-GRAINED SOILS, Sands, Sands with fines, Silty Sand.	Max: 141 Min: 42	Max: 7.3 Min: 6.6

### Soil Map ID: 14

Soil Component Name: TEMESCAL

Soil Surface Texture: loam

Hydrologic Group: Class C - Slow infiltration rates. Soils with layers impeding downward movement of water, or soils with moderately fine or fine textures.

Soil Drainage Class: Well drained

Hydric Status: Not hydric

Corrosion Potential - Uncoated Steel: Low

Depth to Bedrock Min: > 38 inches

Depth to Watertable Min: > 0 inches

## GEOCHECK® - PHYSICAL SETTING SOURCE SUMMARY

Soil Layer Information							
Layer	Boundary		Soil Texture Class	Classification		Saturated hydraulic conductivity micro m/sec	Soil Reaction (pH)
	Upper	Lower		AASHTO Group	Unified Soil		
1	0 inches	16 inches	loam	Silt-Clay Materials (more than 35 pct. passing No. 200), Silty Soils.	Not reported	Max: 0.42 Min: 0	Max: Min:
2	16 inches	20 inches	unweathered bedrock	Silt-Clay Materials (more than 35 pct. passing No. 200), Silty Soils.	Not reported	Max: 0.42 Min: 0	Max: Min:

**Soil Map ID: 15**

Soil Component Name: BUCHENAU

Soil Surface Texture: loam

Hydrologic Group: Class B - Moderate infiltration rates. Deep and moderately deep, moderately well and well drained soils with moderately coarse textures.

Soil Drainage Class: Moderately well drained

Hydric Status: Not hydric

Corrosion Potential - Uncoated Steel: Moderate

Depth to Bedrock Min: > 0 inches

Depth to Watertable Min: > 0 inches

Soil Layer Information							
Layer	Boundary		Soil Texture Class	Classification		Saturated hydraulic conductivity micro m/sec	Soil Reaction (pH)
	Upper	Lower		AASHTO Group	Unified Soil		
1	0 inches	9 inches	loam	Silt-Clay Materials (more than 35 pct. passing No. 200), Silty Soils.	Not reported	Max: 0.01 Min: 0	Max: Min:

# GEOCHECK® - PHYSICAL SETTING SOURCE SUMMARY

Soil Layer Information							
Layer	Boundary		Soil Texture Class	Classification		Saturated hydraulic conductivity micro m/sec	Soil Reaction (pH)
	Upper	Lower		AASHTO Group	Unified Soil		
2	9 inches	51 inches	loam	Silt-Clay Materials (more than 35 pct. passing No. 200), Silty Soils.	Not reported	Max: 0.01 Min: 0	Max: Min:
3	51 inches	61 inches	cemented	Silt-Clay Materials (more than 35 pct. passing No. 200), Silty Soils.	Not reported	Max: 0.01 Min: 0	Max: Min:

## LOCAL / REGIONAL WATER AGENCY RECORDS

EDR Local/Regional Water Agency records provide water well information to assist the environmental professional in assessing sources that may impact ground water flow direction, and in forming an opinion about the impact of contaminant migration on nearby drinking water wells.

## WELL SEARCH DISTANCE INFORMATION

<u>DATABASE</u>	<u>SEARCH DISTANCE (miles)</u>
Federal USGS	1.000
Federal FRDS PWS	Nearest PWS within 1 mile
State Database	1.000

## **FEDERAL USGS WELL INFORMATION**

<u>MAP ID</u>	<u>WELL ID</u>	<u>LOCATION FROM TP</u>
No Wells Found		

## **FEDERAL FRDS PUBLIC WATER SUPPLY SYSTEM INFORMATION**

<u>MAP ID</u>	<u>WELL ID</u>	<u>LOCATION FROM TP</u>
No PWS System Found		

Note: PWS System location is not always the same as well location.

# GEOCHECK® - PHYSICAL SETTING SOURCE SUMMARY

## STATE DATABASE WELL INFORMATION

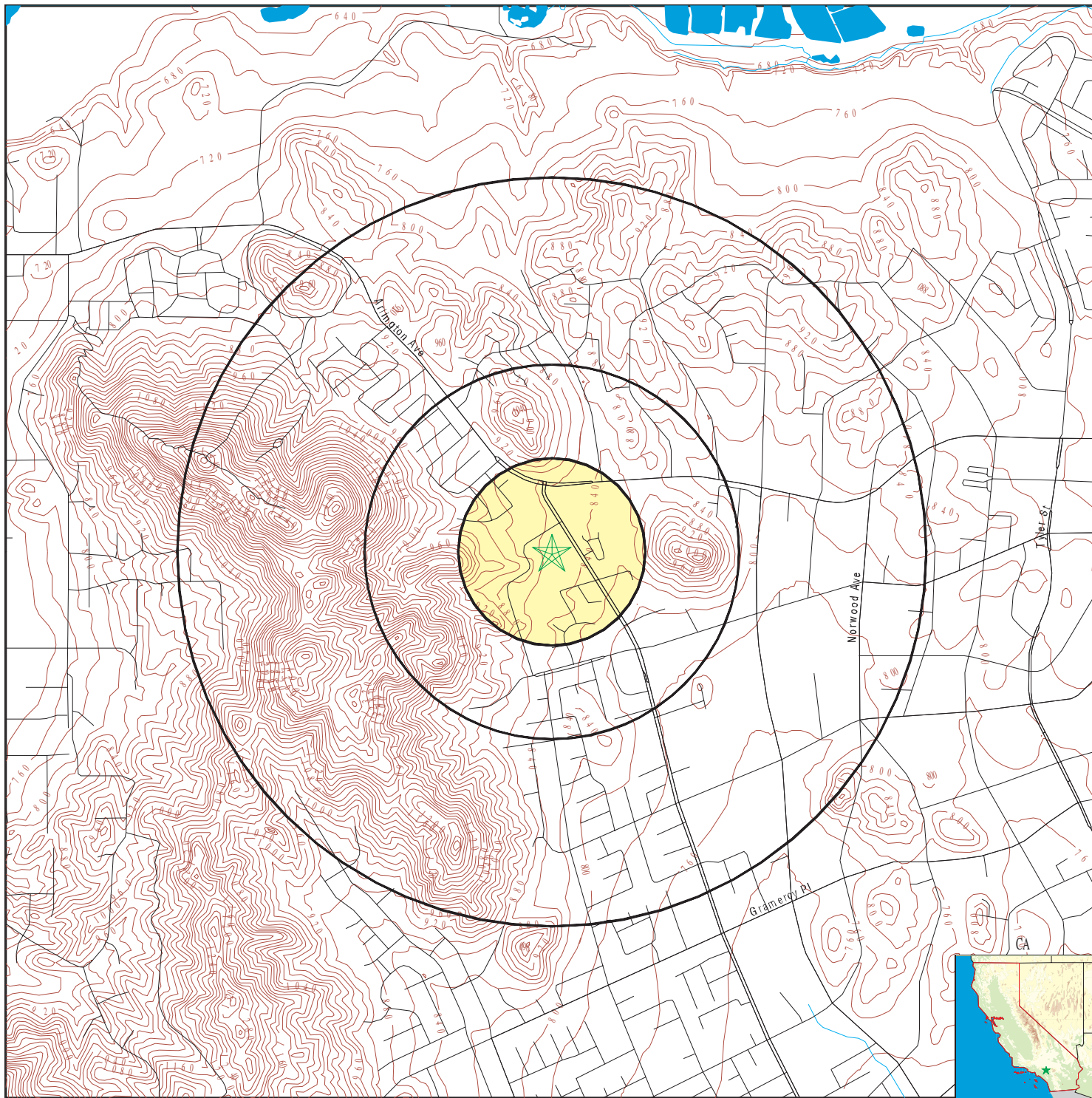
MAP ID









WELL ID






LOCATION  
FROM TP

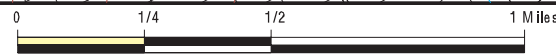
No Wells Found

# PHYSICAL SETTING SOURCE MAP - 07524809.2r



-  County Boundary
-  Major Roads
-  Contour Lines
-  Earthquake Fault Lines
-  Earthquake epicenter, Richter 5 or greater
-  Water Wells
-  Public Water Supply Wells
-  Cluster of Multiple Icons

-  Groundwater Flow Direction
-  Indeterminate Groundwater Flow at Location
-  Groundwater Flow Varies at Location
-  Closest Hydrogeological Data
-  Oil, gas or related wells



<p><b>SITE NAME:</b> LA Sierra  <b>ADDRESS:</b> Corner of LA Sierra and Alhambra                  Riverside CA 92505  <b>LAT/LONG:</b> 33.94216 / 117.501326</p>	<p><b>CLIENT:</b> Hillmann Environmental Co.  <b>CONTACT:</b> Kofi Bonner  <b>INQUIRY #:</b> 07524809.2r  <b>DATE:</b> December 19, 2023 4:02 pm</p>
--	--

# GEOCHECK® - PHYSICAL SETTING SOURCE MAP FINDINGS RADON

## AREA RADON INFORMATION

State Database: CA Radon

### Radon Test Results

Zipcode	Num Tests	> 4 pCi/L
92505	11	0

Federal EPA Radon Zone for RIVERSIDE County: 2

- Note: Zone 1 indoor average level > 4 pCi/L.  
 : Zone 2 indoor average level >= 2 pCi/L and <= 4 pCi/L.  
 : Zone 3 indoor average level < 2 pCi/L.

---

### Federal Area Radon Information for RIVERSIDE COUNTY, CA

Number of sites tested: 12

Area	Average Activity	% <4 pCi/L	% 4-20 pCi/L	% >20 pCi/L
Living Area - 1st Floor	0.117 pCi/L	100%	0%	0%
Living Area - 2nd Floor	0.450 pCi/L	100%	0%	0%
Basement	1.700 pCi/L	100%	0%	0%

# PHYSICAL SETTING SOURCE RECORDS SEARCHED

## TOPOGRAPHIC INFORMATION

### USGS 7.5' Digital Elevation Model (DEM)

Source: United States Geologic Survey

EDR acquired the USGS 7.5' Digital Elevation Model in 2002 and updated it in 2006. The 7.5 minute DEM corresponds to the USGS 1:24,000- and 1:25,000-scale topographic quadrangle maps. The DEM provides elevation data with consistent elevation units and projection.

### Current USGS 7.5 Minute Topographic Map

Source: U.S. Geological Survey

## HYDROLOGIC INFORMATION

**Flood Zone Data:** This data was obtained from the Federal Emergency Management Agency (FEMA). It depicts 100-year and 500-year flood zones as defined by FEMA. It includes the National Flood Hazard Layer (NFHL) which incorporates Flood Insurance Rate Map (FIRM) data and Q3 data from FEMA in areas not covered by NFHL.

Source: FEMA

Telephone: 877-336-2627

Date of Government Version: 2003, 2015

**NWI:** National Wetlands Inventory. This data, available in select counties across the country, was obtained by EDR in 2002, 2005, 2010 and 2015 from the U.S. Fish and Wildlife Service.

### State Wetlands Data: Wetland Inventory

Source: Department of Fish and Wildlife

Telephone: 916-445-0411

## HYDROGEOLOGIC INFORMATION

### AQUIFLOW<sup>R</sup> Information System

Source: EDR proprietary database of groundwater flow information

EDR has developed the AQUIFLOW Information System (AIS) to provide data on the general direction of groundwater flow at specific points. EDR has reviewed reports submitted to regulatory authorities at select sites and has extracted the date of the report, hydrogeologically determined groundwater flow direction and depth to water table information.

## GEOLOGIC INFORMATION

### Geologic Age and Rock Stratigraphic Unit

Source: P.G. Schruben, R.E. Arndt and W.J. Bawiec, Geology of the Conterminous U.S. at 1:2,500,000 Scale - A digital representation of the 1974 P.B. King and H.M. Beikman Map, USGS Digital Data Series DDS - 11 (1994).

### STATSGO: State Soil Geographic Database

Source: Department of Agriculture, Natural Resources Conservation Service (NRCS)

The U.S. Department of Agriculture's (USDA) Natural Resources Conservation Service (NRCS) leads the national Conservation Soil Survey (NCSS) and is responsible for collecting, storing, maintaining and distributing soil survey information for privately owned lands in the United States. A soil map in a soil survey is a representation of soil patterns in a landscape. Soil maps for STATSGO are compiled by generalizing more detailed (SSURGO) soil survey maps.

### SSURGO: Soil Survey Geographic Database

Source: Department of Agriculture, Natural Resources Conservation Service (NRCS)

Telephone: 800-672-5559

SSURGO is the most detailed level of mapping done by the Natural Resources Conservation Service, mapping scales generally range from 1:12,000 to 1:63,360. Field mapping methods using national standards are used to construct the soil maps in the Soil Survey Geographic (SSURGO) database. SSURGO digitizing duplicates the original soil survey maps. This level of mapping is designed for use by landowners, townships and county natural resource planning and management.

# PHYSICAL SETTING SOURCE RECORDS SEARCHED

## LOCAL / REGIONAL WATER AGENCY RECORDS

### FEDERAL WATER WELLS

#### PWS: Public Water Systems

Source: EPA/Office of Drinking Water

Telephone: 202-564-3750

Public Water System data from the Federal Reporting Data System. A PWS is any water system which provides water to at least 25 people for at least 60 days annually. PWSs provide water from wells, rivers and other sources.

#### PWS ENF: Public Water Systems Violation and Enforcement Data

Source: EPA/Office of Drinking Water

Telephone: 202-564-3750

Violation and Enforcement data for Public Water Systems from the Safe Drinking Water Information System (SDWIS) after August 1995. Prior to August 1995, the data came from the Federal Reporting Data System (FRDS).

#### USGS Water Wells: USGS National Water Inventory System (NWIS)

This database contains descriptive information on sites where the USGS collects or has collected data on surface water and/or groundwater. The groundwater data includes information on wells, springs, and other sources of groundwater.

## OTHER STATE DATABASE INFORMATION

### Groundwater Ambient Monitoring & Assessment Program

State Water Resources Control Board

Telephone: 916-341-5577

The GAMA Program is California's comprehensive groundwater quality monitoring program. GAMA collects data by testing the untreated, raw water in different types of wells for naturally-occurring and man-made chemicals. The GAMA data includes Domestic, Monitoring and Municipal well types from the following sources, Department of Water Resources, Department of Health Services, EDF, Agricultural Lands, Lawrence Livermore National Laboratory, Department of Pesticide Regulation, United States Geological Survey, Groundwater Ambient Monitoring and Assessment Program and Local Groundwater Projects.

### Water Well Database

Source: Department of Water Resources

Telephone: 916-651-9648

### California Drinking Water Quality Database

Source: Department of Public Health

Telephone: 916-324-2319

The database includes all drinking water compliance and special studies monitoring for the state of California since 1984. It consists of over 3,200,000 individual analyses along with well and water system information.

### California Oil and Gas Well Locations

Source: Dept of Conservation, Geologic Energy Management Division

Telephone: 916-323-1779

Oil and Gas well locations in the state.

### California Earthquake Fault Lines

Source: California Division of Mines and Geology

The fault lines displayed on EDR's Topographic map are digitized quaternary fault lines prepared in 1975 by the United State Geological Survey. Additional information (also from 1975) regarding activity at specific fault lines comes from California's Preliminary Fault Activity Map prepared by the California Division of Mines and Geology.

## RADON

### State Database: CA Radon

Source: Department of Public Health

Telephone: 916-210-8558

Radon Database for California

# PHYSICAL SETTING SOURCE RECORDS SEARCHED

## Area Radon Information

Source: USGS

Telephone: 703-356-4020

The National Radon Database has been developed by the U.S. Environmental Protection Agency (USEPA) and is a compilation of the EPA/State Residential Radon Survey and the National Residential Radon Survey. The study covers the years 1986 - 1992. Where necessary data has been supplemented by information collected at private sources such as universities and research institutions.

## EPA Radon Zones

Source: EPA

Telephone: 703-356-4020

Sections 307 & 309 of IRAA directed EPA to list and identify areas of U.S. with the potential for elevated indoor radon levels.

## OTHER

Airport Landing Facilities: Private and public use landing facilities

Source: Federal Aviation Administration, 800-457-6656

Epicenters: World earthquake epicenters, Richter 5 or greater

Source: Department of Commerce, National Oceanic and Atmospheric Administration

California Earthquake Fault Lines: The fault lines displayed on EDR's Topographic map are digitized quaternary fault lines, prepared in 1975 by the United State Geological Survey. Additional information (also from 1975) regarding activity at specific fault lines comes from California's Preliminary Fault Activity Map prepared by the California Division of Mines and Geology.

## STREET AND ADDRESS INFORMATION

© 2015 TomTom North America, Inc. All rights reserved. This material is proprietary and the subject of copyright protection and other intellectual property rights owned by or licensed to Tele Atlas North America, Inc. The use of this material is subject to the terms of a license agreement. You will be held liable for any unauthorized copying or disclosure of this material.

## **APPENDIX E**

### **Historical Records Documentation**

LA Sierra

Corner of LA Sierra and Alhambra

Riverside, CA 92505

Inquiry Number: 7524809.4

December 19, 2023

# EDR Historical Topo Map Report

with QuadMatch™



6 Armstrong Road, 4th floor  
Shelton, CT 06484  
Toll Free: 800.352.0050  
[www.edrnet.com](http://www.edrnet.com)

# EDR Historical Topo Map Report

12/19/23

**Site Name:**

LA Sierra  
Corner of LA Sierra and Alham  
Riverside, CA 92505  
EDR Inquiry # 7524809.4

**Client Name:**

Hillmann Environmental Co.  
1745 W Orangewood Avenue  
Orange, CA 92868-0000  
Contact: Kofi Bonner



EDR Topographic Map Library has been searched by EDR and maps covering the target property location as provided by Hillmann Environmental Co. were identified for the years listed below. EDR's Historical Topo Map Report is designed to assist professionals in evaluating potential liability on a target property resulting from past activities. EDR's Historical Topo Map Report includes a search of a collection of public and private color historical topographic maps, dating back to the late 1800s.

**Search Results:****Coordinates:**

<b>P.O.#</b>	NA	<b>Latitude:</b>	33.94216 33° 56' 32" North
<b>Project:</b>	C3-9857 La Sierra	<b>Longitude:</b>	-117.501326 -117° 30' 5" West
		<b>UTM Zone:</b>	Zone 11 North
		<b>UTM X Meters:</b>	453672.05
		<b>UTM Y Meters:</b>	3755855.99
		<b>Elevation:</b>	854.32' above sea level

**Maps Provided:**

2022	1953, 1954
2018	1947
2015	1942
2012	1901
1980, 1981	
1975	
1973	
1967	

**Disclaimer - Copyright and Trademark Notice**

This Report contains certain information obtained from a variety of public and other sources reasonably available to Environmental Data Resources, LLC. It cannot be concluded from this Report that coverage information for the target and surrounding properties does not exist from other sources. This Report is provided on an "AS IS", "AS AVAILABLE" basis. NO WARRANTY EXPRESS OR IMPLIED IS MADE WHATSOEVER IN CONNECTION WITH THIS REPORT.

ENVIRONMENTAL DATA RESOURCES, LLC AND ITS SUBSIDIARIES, AFFILIATES AND THIRD PARTY SUPPLIERS DISCLAIM ALL WARRANTIES, OF ANY KIND OR NATURE, EXPRESS OR IMPLIED, ARISING OUT OF OR RELATED TO THIS REPORT OR ANY OF THE DATA AND INFORMATION PROVIDED IN THIS REPORT, INCLUDING WITHOUT LIMITATION, ANY WARRANTIES REGARDING ACCURACY, QUALITY, CORRECTNESS, COMPLETENESS, COMPREHENSIVENESS, SUITABILITY, MERCHANTABILITY, FITNESS FOR A PARTICULAR PURPOSE, TITLE, NON-INFRINGEMENT, MISAPPROPRIATION, OR OTHERWISE. ALL RISK IS ASSUMED BY THE USER. IN NO EVENT SHALL ENVIRONMENTAL DATA RESOURCES, LLC OR ITS SUBSIDIARIES, AFFILIATES OR THIRD PARTY SUPPLIERS BE LIABLE TO ANYONE FOR ANY DIRECT, INCIDENTAL, INDIRECT, SPECIAL, CONSEQUENTIAL OR OTHER DAMAGES OF ANY TYPE OR KIND (INCLUDING BUT NOT LIMITED TO LOSS OF PROFITS, LOSS OF USE, OR LOSS OF DATA), ARISING OUT OF OR IN ANY WAY CONNECTED WITH THIS REPORT OR ANY OF THE DATA AND INFORMATION PROVIDED IN THIS REPORT.

Any analyses, estimates, ratings, environmental risk levels, or risk codes provided in this Report are provided for illustrative purposes only, and are not intended to provide, nor should they be interpreted as providing any facts regarding, or prediction or forecast of, any environmental risk for any property. Only an assessment performed by a qualified environmental professional can provide findings, opinions or conclusions regarding the environmental risk or conditions in, on or at any property.

Copyright 2023 by Environmental Data Resources, Inc. All rights reserved. Reproduction in any media or format, in whole or in part, of any report or map of Environmental Data Resources, Inc., or its affiliates, is prohibited without prior written permission.

EDR and its logos (including Sanborn and Sanborn Map) are trademarks of Environmental Data Resources, LLC or its affiliates. All other trademarks used herein are the property of their respective owners.

## Topo Sheet Key

This EDR Topo Map Report is based upon the following USGS topographic map sheets.

### 2022 Source Sheets



Corona North  
2022  
7.5-minute, 24000



Riverside West  
2022  
7.5-minute, 24000

### 2018 Source Sheets



Corona North  
2018  
7.5-minute, 24000



Riverside West  
2018  
7.5-minute, 24000

### 2015 Source Sheets



Corona North  
2015  
7.5-minute, 24000



Riverside West  
2015  
7.5-minute, 24000

### 2012 Source Sheets



Corona North  
2012  
7.5-minute, 24000



Riverside West  
2012  
7.5-minute, 24000

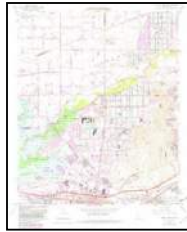
## Topo Sheet Key

This EDR Topo Map Report is based upon the following USGS topographic map sheets.

### 1980, 1981 Source Sheets



Riverside West  
1980  
7.5-minute, 24000  
Aerial Photo Revised 1978



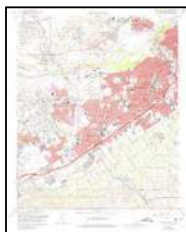
Corona North  
1981  
7.5-minute, 24000  
Aerial Photo Revised 1978

### 1975 Source Sheets

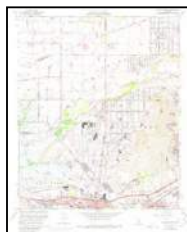


Corona North  
1975  
7.5-minute, 24000  
Aerial Photo Revised 1975

### 1973 Source Sheets



Riverside West  
1973  
7.5-minute, 24000  
Aerial Photo Revised 1973



Corona North  
1973  
7.5-minute, 24000  
Aerial Photo Revised 1973

### 1967 Source Sheets



Corona North  
1967  
7.5-minute, 24000  
Aerial Photo Revised 1966



Riverside West  
1967  
7.5-minute, 24000  
Aerial Photo Revised 1966

## Topo Sheet Key

This EDR Topo Map Report is based upon the following USGS topographic map sheets.

### 1953, 1954 Source Sheets



Riverside West  
1953  
7.5-minute, 24000  
Aerial Photo Revised 1951



Corona North  
1954  
7.5-minute, 24000  
Aerial Photo Revised 1952

### 1947 Source Sheets



RIVERSIDE  
1947  
15-minute, 50000

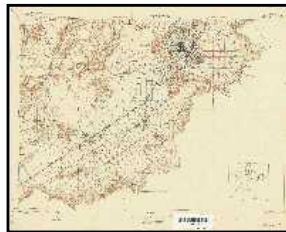


CORONA  
1947  
15-minute, 50000

### 1942 Source Sheets



Corona and Vicinity  
1942  
7.5-minute, 31680

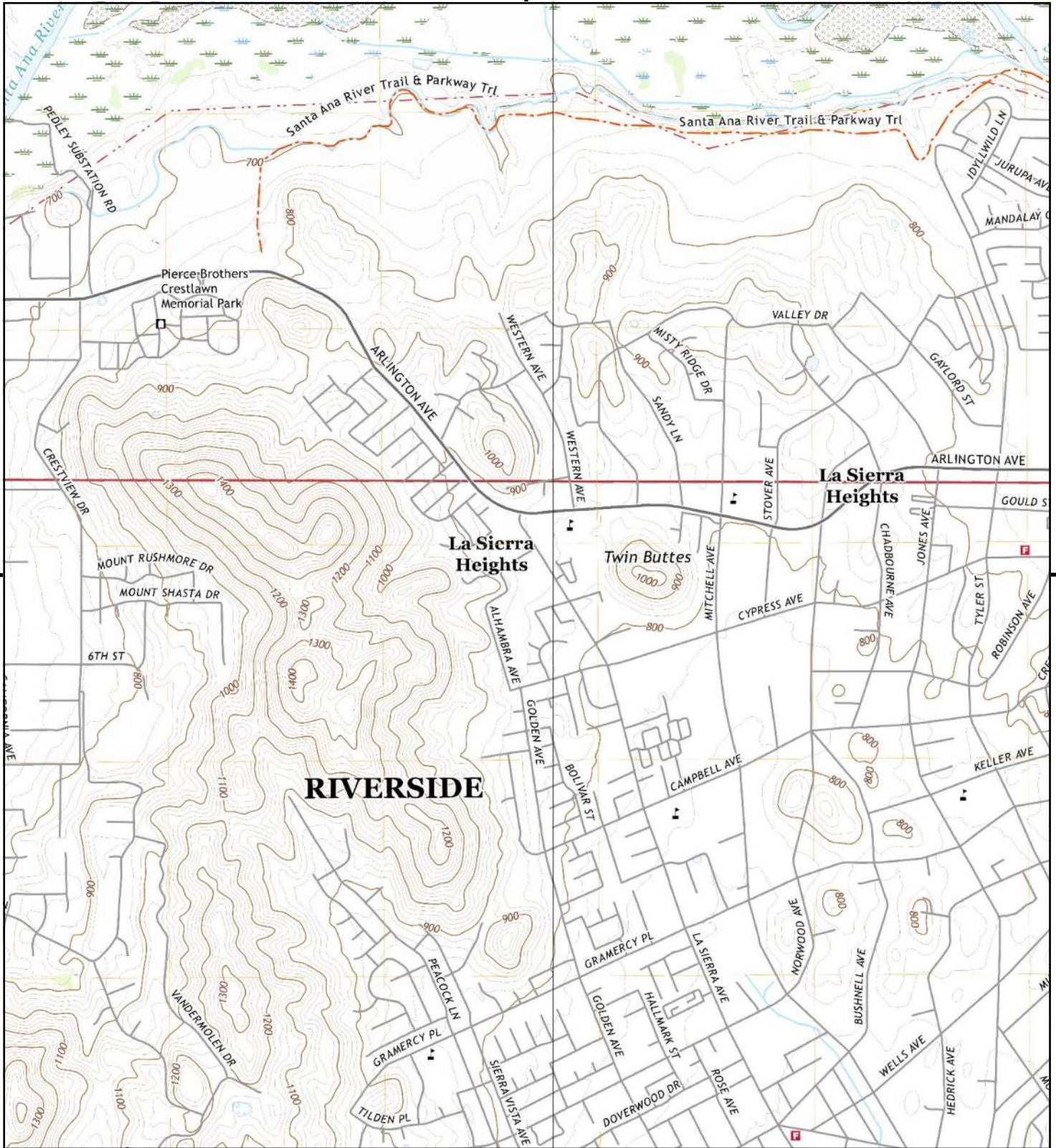


RIVERSIDE VICINITY  
1942  
7.5-minute, 31680

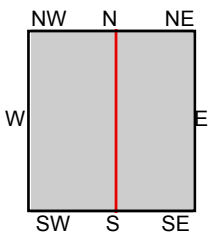
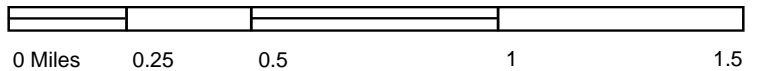
### 1901 Source Sheets



Riverside  
1901  
15-minute, 62500



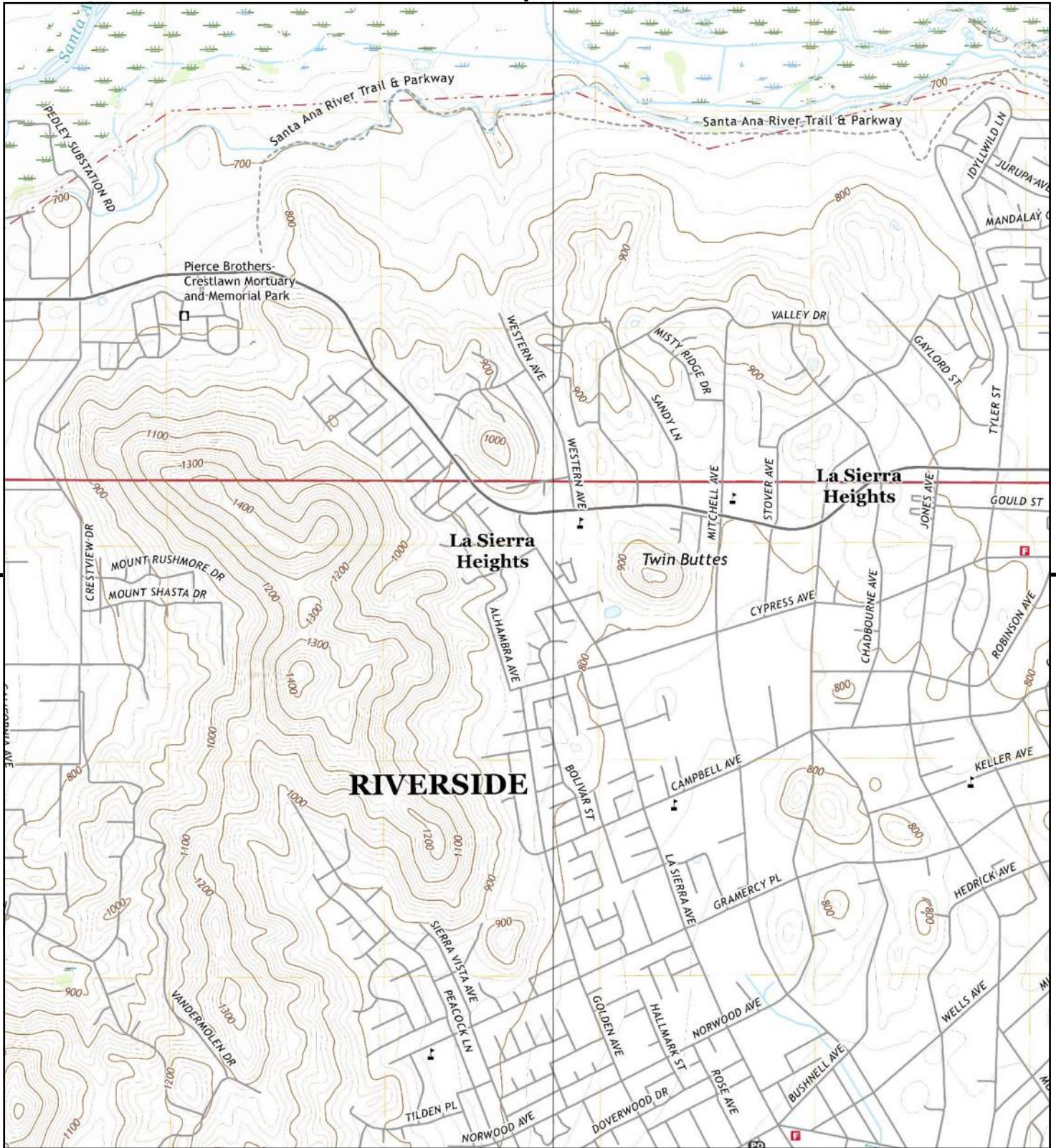
This report includes information from the following map sheet(s).



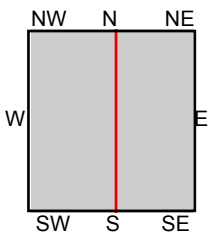
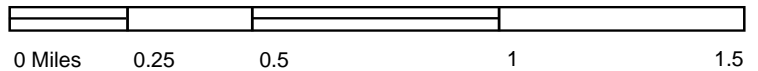
TP, Corona North, 2022, 7.5-minute  
E, Riverside West, 2022, 7.5-minute

**SITE NAME:** LA Sierra  
**ADDRESS:** Corner of LA Sierra and Alhambra  
Riverside, CA 92505  
**CLIENT:** Hillmann Environmental Co.





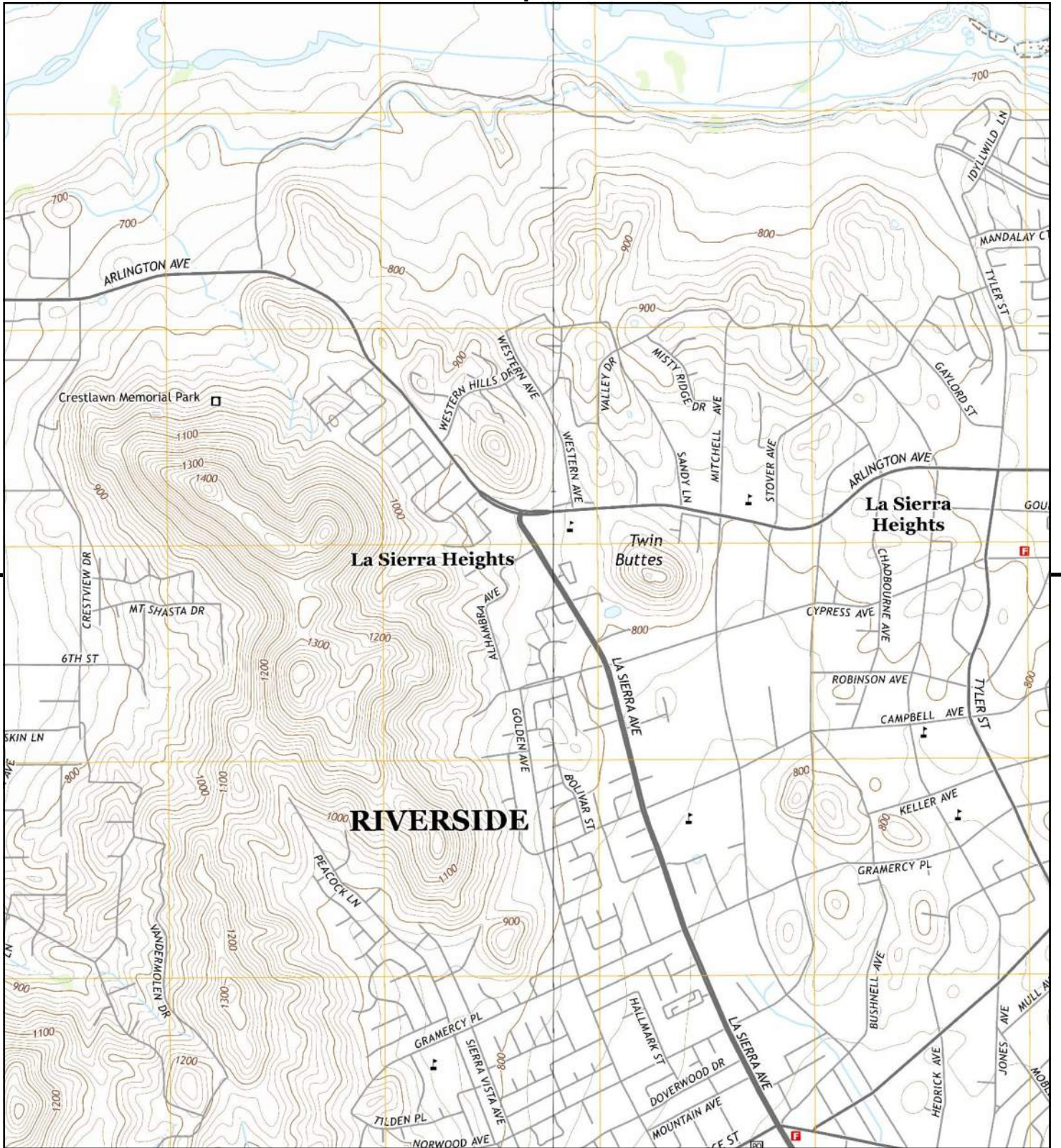
This report includes information from the following map sheet(s).



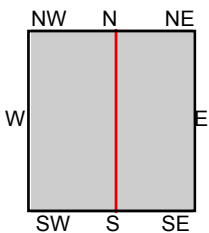
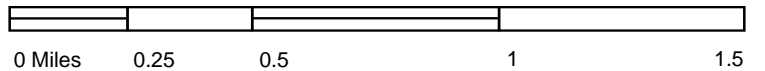
TP, Corona North, 2018, 7.5-minute  
E, Riverside West, 2018, 7.5-minute

**SITE NAME:** LA Sierra  
**ADDRESS:** Corner of LA Sierra and Alhambra  
 Riverside, CA 92505  
**CLIENT:** Hillmann Environmental Co.





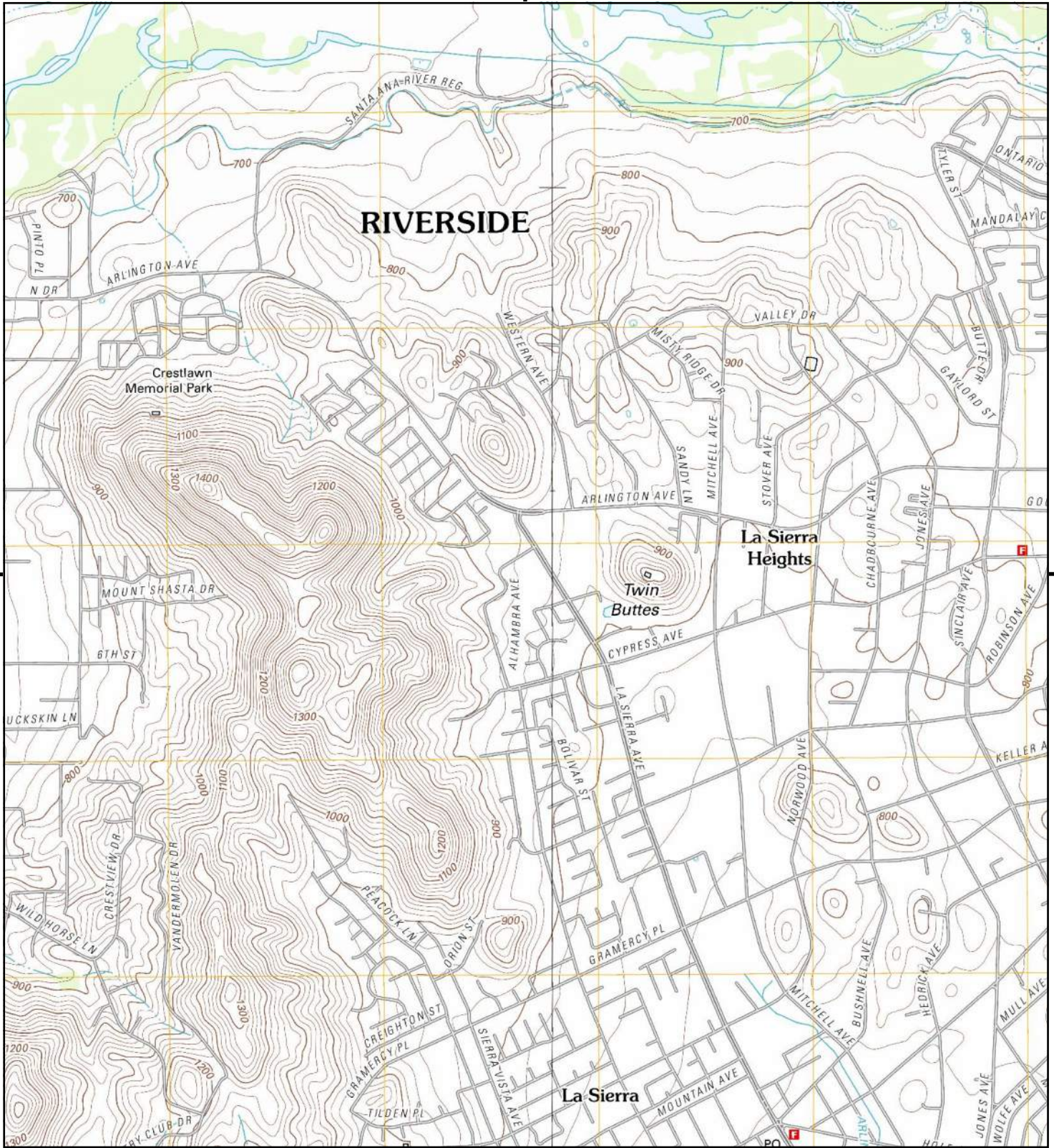
This report includes information from the following map sheet(s).



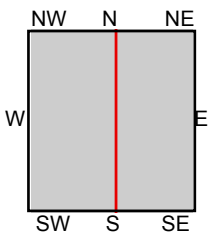
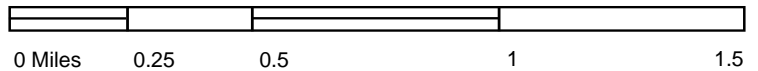
TP, Corona North, 2015, 7.5-minute  
E, Riverside West, 2015, 7.5-minute

**SITE NAME:** LA Sierra  
**ADDRESS:** Corner of LA Sierra and Alhambra  
Riverside, CA 92505  
**CLIENT:** Hillmann Environmental Co.





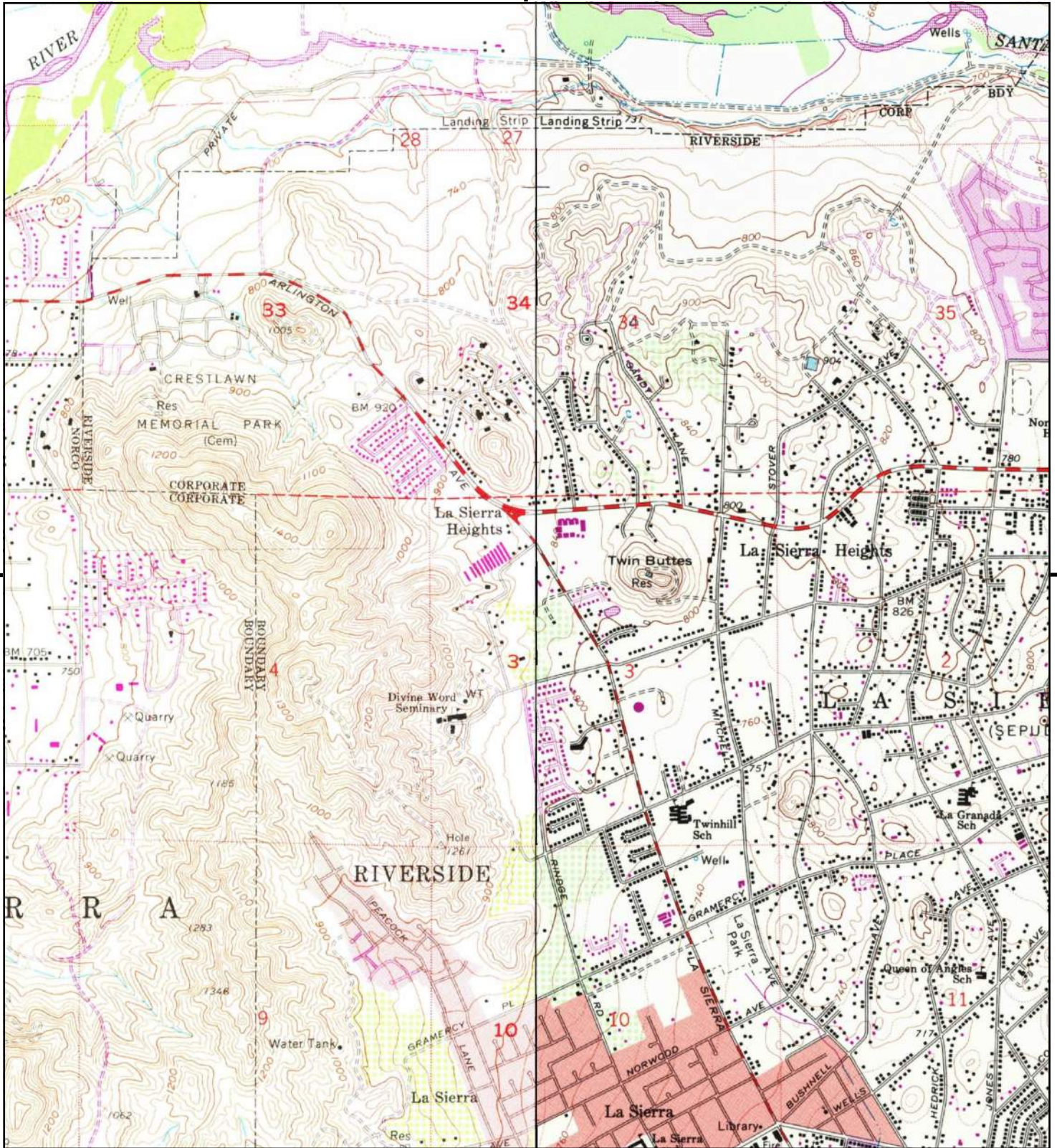
This report includes information from the following map sheet(s).



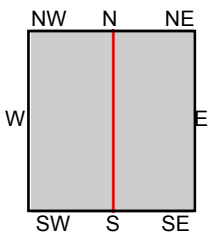
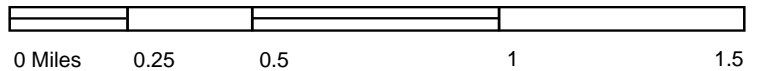
TP, Corona North, 2012, 7.5-minute  
E, Riverside West, 2012, 7.5-minute

**SITE NAME:** LA Sierra  
**ADDRESS:** Corner of LA Sierra and Alhambra  
Riverside, CA 92505  
**CLIENT:** Hillmann Environmental Co.





This report includes information from the following map sheet(s).

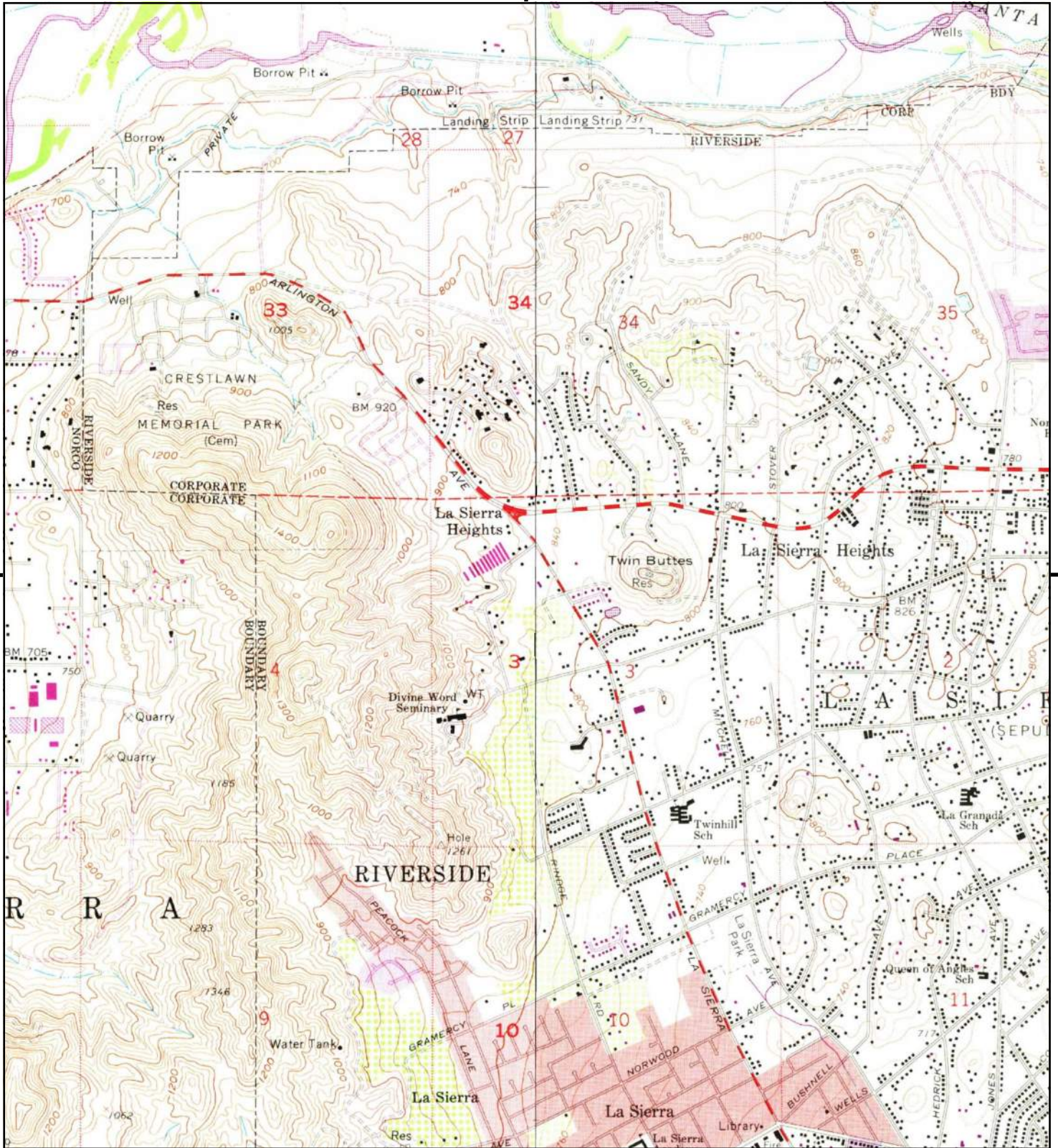


TP, Corona North, 1981, 7.5-minute  
E, Riverside West, 1980, 7.5-minute

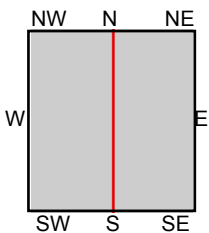
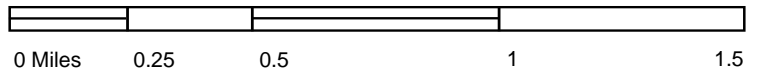
SITE NAME: LA Sierra  
ADDRESS: Corner of LA Sierra and Alhambra  
Riverside, CA 92505  
CLIENT: Hillmann Environmental Co.







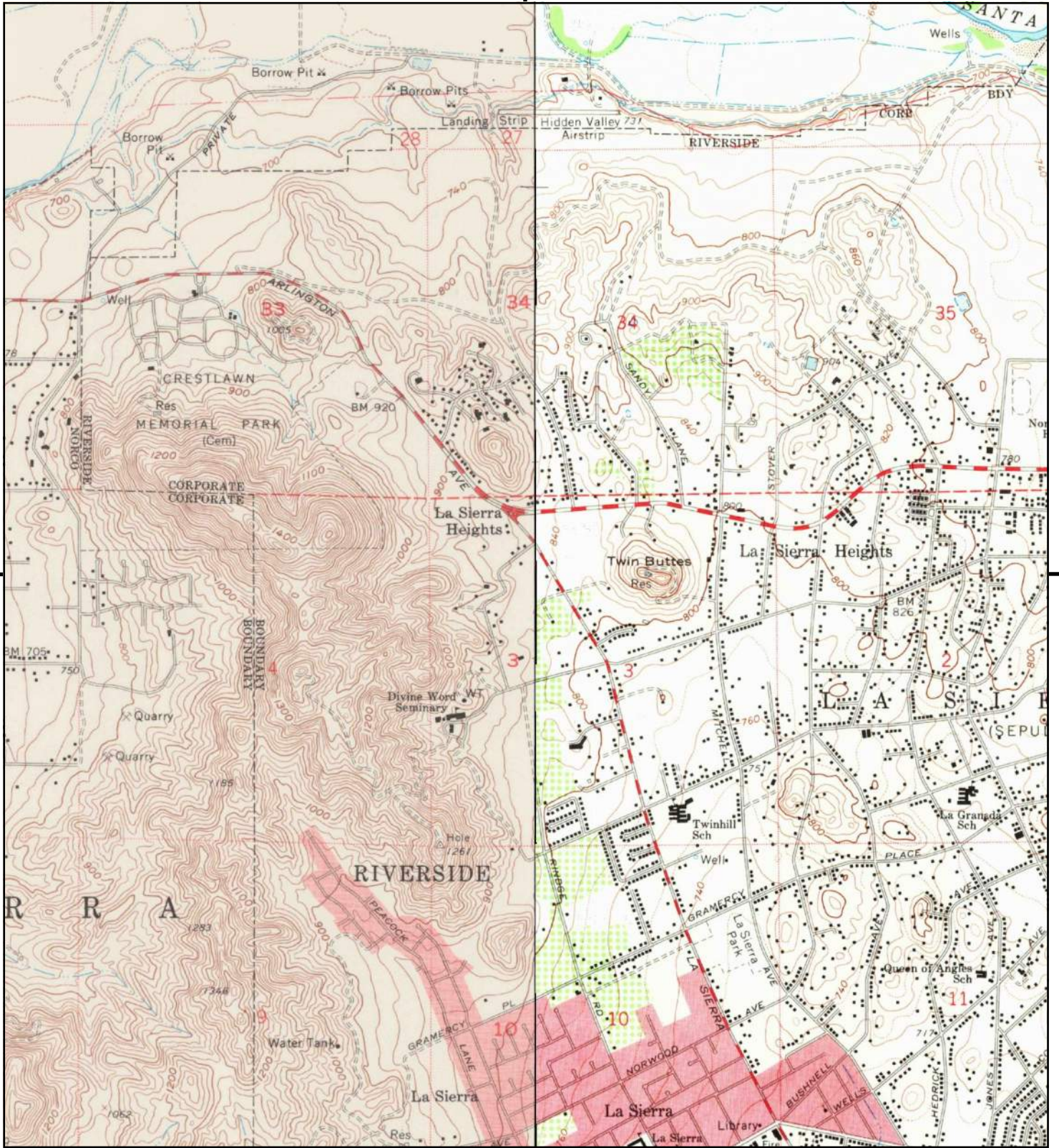
This report includes information from the following map sheet(s).



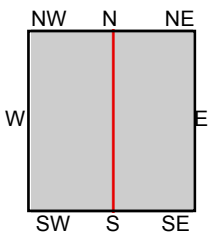
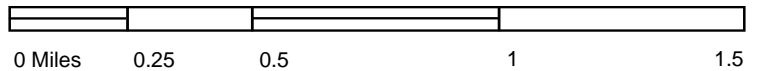
TP, Corona North, 1973, 7.5-minute  
E, Riverside West, 1973, 7.5-minute

SITE NAME: LA Sierra  
ADDRESS: Corner of LA Sierra and Alhambra  
Riverside, CA 92505  
CLIENT: Hillmann Environmental Co.





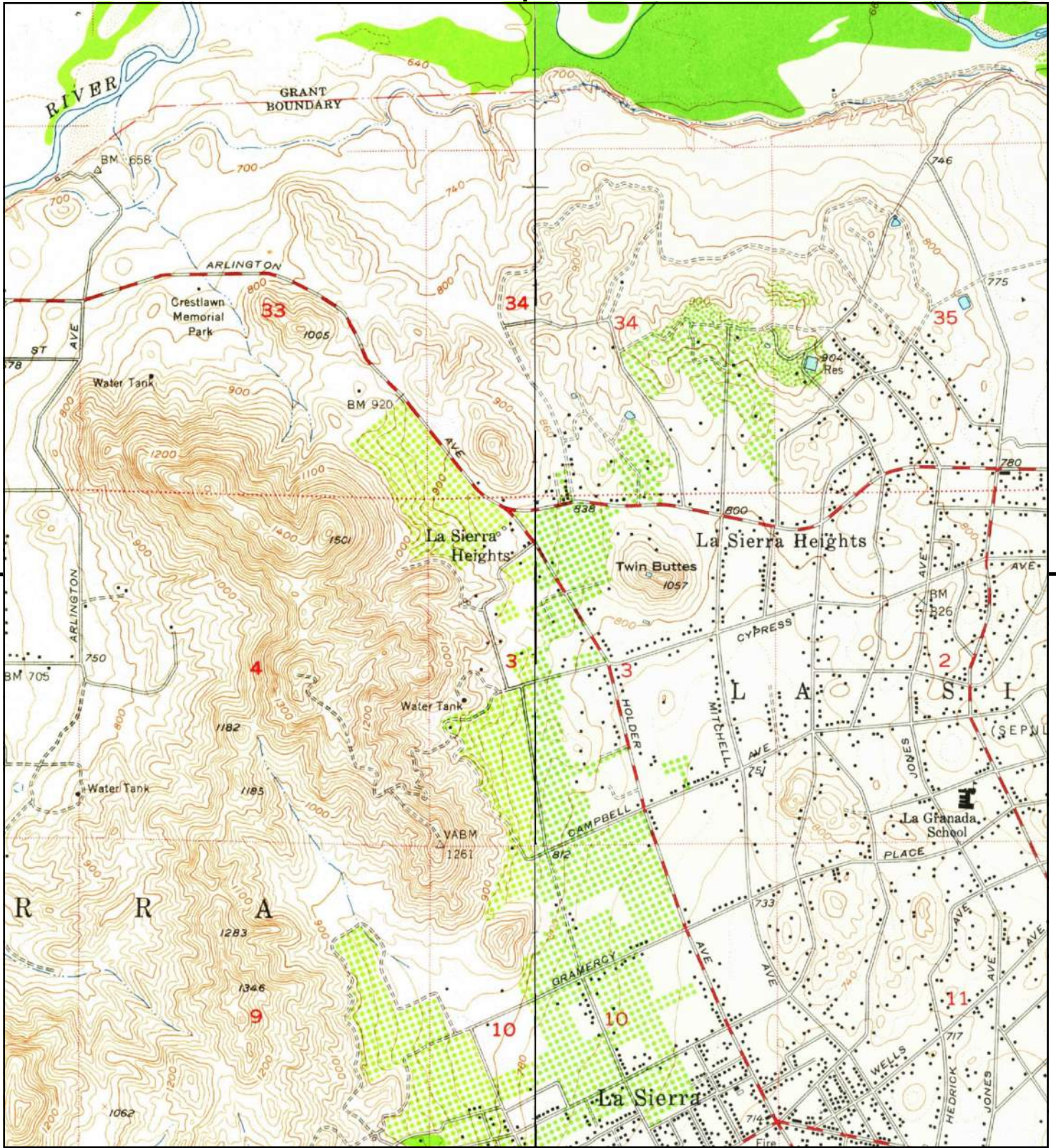
This report includes information from the following map sheet(s).



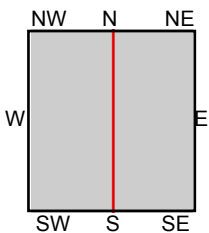
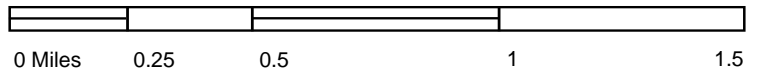
TP, Corona North, 1967, 7.5-minute  
E, Riverside West, 1967, 7.5-minute

SITE NAME: LA Sierra  
ADDRESS: Corner of LA Sierra and Alhambra  
Riverside, CA 92505  
CLIENT: Hillmann Environmental Co.





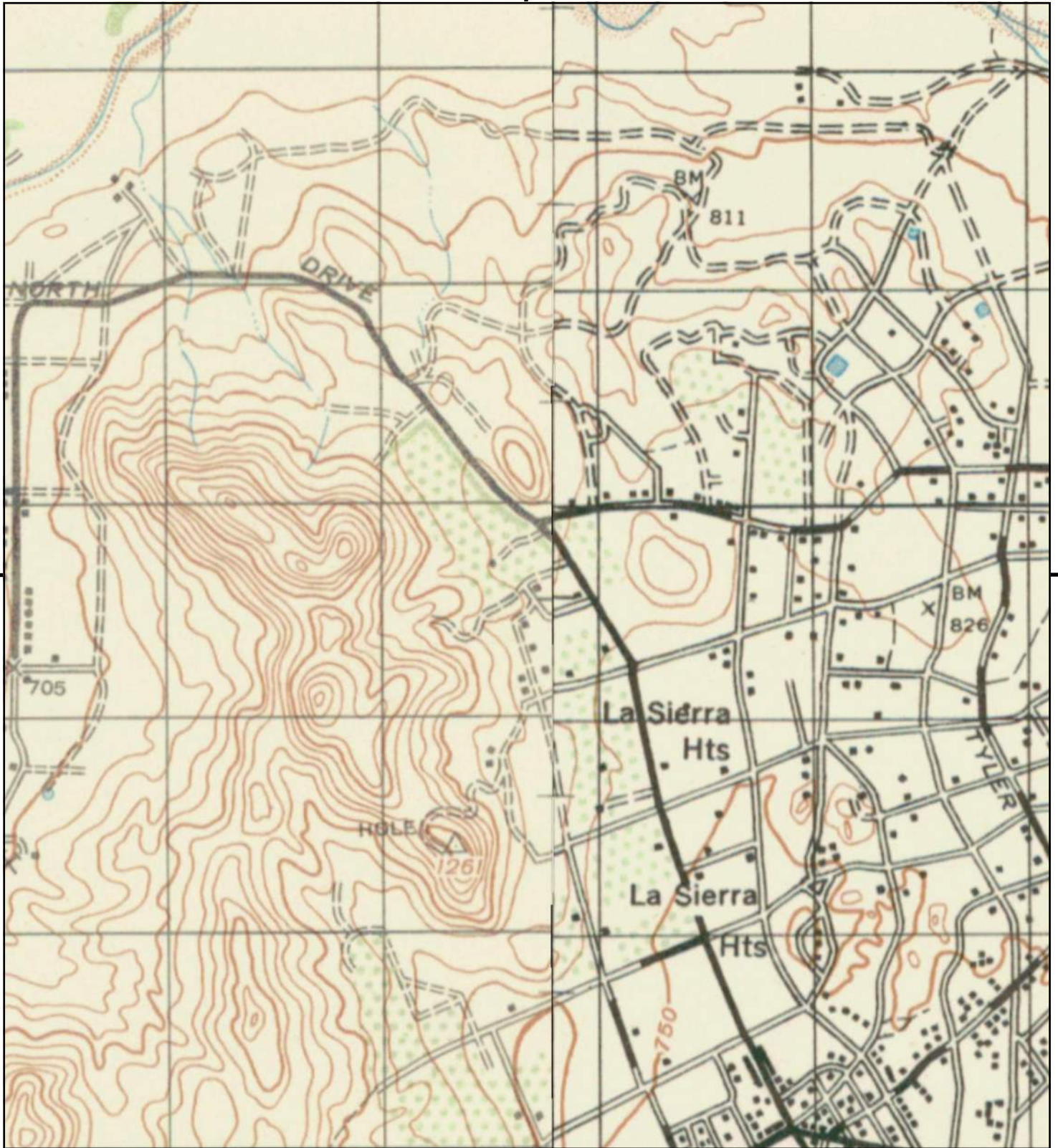
This report includes information from the following map sheet(s).



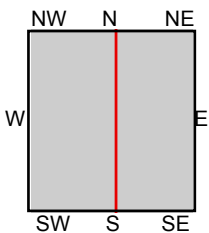
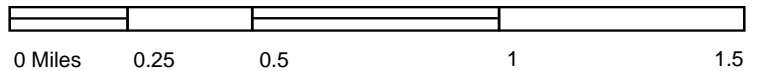
TP, Corona North, 1954, 7.5-minute  
E, Riverside West, 1953, 7.5-minute

**SITE NAME:** LA Sierra  
**ADDRESS:** Corner of LA Sierra and Alhambra  
Riverside, CA 92505  
**CLIENT:** Hillmann Environmental Co.





This report includes information from the following map sheet(s).



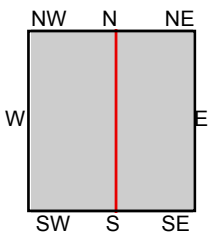
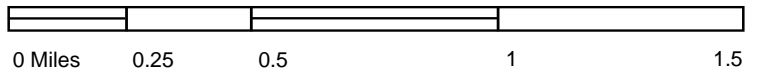
TP, CORONA, 1947, 15-minute  
SE, RIVERSIDE, 1947, 15-minute

SITE NAME: LA Sierra  
ADDRESS: Corner of LA Sierra and Alhambra  
Riverside, CA 92505  
CLIENT: Hillmann Environmental Co.





This report includes information from the following map sheet(s).



TP, Corona and Vicinity, 1942, 7.5-minute  
E, RIVERSIDE VICINITY, 1942, 7.5-minute

**SITE NAME:** LA Sierra  
**ADDRESS:** Corner of LA Sierra and Alhambra  
Riverside, CA 92505  
**CLIENT:** Hillmann Environmental Co.





LA Sierra  
Corner of LA Sierra and Alhambra  
Riverside, CA 92505

Inquiry Number: 7524809.3

December 19, 2023

## Certified Sanborn® Map Report



6 Armstrong Road, 4th floor  
Shelton, CT 06484  
Toll Free: 800.352.0050  
[www.edrnet.com](http://www.edrnet.com)

# Certified Sanborn® Map Report

12/19/23

**Site Name:**

LA Sierra  
Corner of LA Sierra and Alham  
Riverside, CA 92505  
EDR Inquiry # 7524809.3

**Client Name:**

Hillmann Environmental Co.  
1745 W Orangewood Avenue  
Orange, CA 92868-0000  
Contact: Kofi Bonner



The Sanborn Library has been searched by EDR and maps covering the target property location as provided by Hillmann Environmental Co. were identified for the years listed below. The Sanborn Library is the largest, most complete collection of fire insurance maps. The collection includes maps from Sanborn, Bromley, Perris & Browne, Hopkins, Barlow, and others. Only Environmental Data Resources Inc. (EDR) is authorized to grant rights for commercial reproduction of maps by the Sanborn Library LLC, the copyright holder for the collection. Results can be authenticated by visiting [www.edrnet.com/sanborn](http://www.edrnet.com/sanborn).

The Sanborn Library is continually enhanced with newly identified map archives. This report accesses all maps in the collection as of the day this report was generated.

## Certified Sanborn Results:

**Certification #** 3DCE-410C-8634

**PO #** NA

**Project** C3-9857 La Sierra

### UNMAPPED PROPERTY

This report certifies that the complete holdings of the Sanborn Library, LLC collection have been searched based on client supplied target property information, and fire insurance maps covering the target property were not found.



Sanborn® Library search results

Certification #: 3DCE-410C-8634

The Sanborn Library includes more than 1.2 million fire insurance maps from Sanborn, Bromley, Perris & Browne, Hopkins, Barlow and others which track historical property usage in approximately 12,000 American cities and towns. Collections searched:

- Library of Congress
- University Publications of America
- EDR Private Collection

*The Sanborn Library LLC Since 1866™*

### Limited Permission To Make Copies

Hillmann Environmental Co. (the client) is permitted to make up to FIVE photocopies of this Sanborn Map transmittal and each fire insurance map accompanying this report solely for the limited use of its customer. No one other than the client is authorized to make copies. Upon request made directly to an EDR Account Executive, the client may be permitted to make a limited number of additional photocopies. This permission is conditioned upon compliance by the client, its customer and their agents with EDR's copyright policy; a copy of which is available upon request.

### Disclaimer - Copyright and Trademark Notice

This Report contains certain information obtained from a variety of public and other sources reasonably available to Environmental Data Resources, LLC. It cannot be concluded from this Report that coverage information for the target and surrounding properties does not exist from other sources. This Report is provided on an "AS IS", "AS AVAILABLE" basis. NO WARRANTY EXPRESS OR IMPLIED IS MADE WHATSOEVER IN CONNECTION WITH THIS REPORT.

ENVIRONMENTAL DATA RESOURCES, LLC AND ITS SUBSIDIARIES, AFFILIATES AND THIRD PARTY SUPPLIERS DISCLAIM ALL WARRANTIES, OF ANY KIND OR NATURE, EXPRESS OR IMPLIED, ARISING OUT OF OR RELATED TO THIS REPORT OR ANY OF THE DATA AND INFORMATION PROVIDED IN THIS REPORT, INCLUDING WITHOUT LIMITATION, ANY WARRANTIES REGARDING ACCURACY, QUALITY, CORRECTNESS, COMPLETENESS, COMPREHENSIVENESS, SUITABILITY, MERCHANTABILITY, FITNESS FOR A PARTICULAR PURPOSE, TITLE, NON-INFRINGEMENT, MISAPPROPRIATION, OR OTHERWISE. ALL RISK IS ASSUMED BY THE USER. IN NO EVENT SHALL ENVIRONMENTAL DATA RESOURCES, LLC OR ITS SUBSIDIARIES, AFFILIATES OR THIRD PARTY SUPPLIERS BE LIABLE TO ANYONE FOR ANY DIRECT, INCIDENTAL, INDIRECT, SPECIAL, CONSEQUENTIAL OR OTHER DAMAGES OF ANY TYPE OR KIND (INCLUDING BUT NOT LIMITED TO LOSS OF PROFITS, LOSS OF USE, OR LOSS OF DATA), ARISING OUT OF OR IN ANY WAY CONNECTED WITH THIS REPORT OR ANY OF THE DATA AND INFORMATION PROVIDED IN THIS REPORT.

Any analyses, estimates, ratings, environmental risk levels, or risk codes provided in this Report are provided for illustrative purposes only, and are not intended to provide, nor should they be interpreted as providing any facts regarding, or prediction or forecast of, any environmental risk for any property. Only an assessment performed by a qualified environmental professional can provide findings, opinions or conclusions regarding the environmental risk or conditions in, on or at any property.

Copyright 2023 by Environmental Data Resources, Inc. All rights reserved. Reproduction in any media or format, in whole or in part, of any report or map of Environmental Data Resources, Inc., or its affiliates, is prohibited without prior written permission.

EDR and its logos (including Sanborn and Sanborn Map) are trademarks of Environmental Data Resources, LLC or its affiliates. All other trademarks used herein are the property of their respective owners.



INQUIRY #: 7524809.8

YEAR: 1994

— = 500'





INQUIRY #: 7524809.8

YEAR: 1990

— = 500'





INQUIRY #: 7524809.8

YEAR: 1985

— = 500'





INQUIRY #: 7524809.8

YEAR: 1975

— = 500'





**LA Sierra**

Corner of LA Sierra and Alhambra  
Riverside, CA 92505

Inquiry Number: 7524809.8

December 19, 2023

# The EDR Aerial Photo Decade Package



6 Armstrong Road, 4th floor  
Shelton, CT 06484  
Toll Free: 800.352.0050  
[www.edrnet.com](http://www.edrnet.com)

**Site Name:**

LA Sierra  
 Corner of LA Sierra and Alham  
 Riverside, CA 92505  
 EDR Inquiry # 7524809.8

**Client Name:**

Hillmann Environmental Co.  
 1745 W Orangewood Avenue  
 Orange, CA 92868-0000  
 Contact: Kofi Bonner



Environmental Data Resources, Inc. (EDR) Aerial Photo Decade Package is a screening tool designed to assist environmental professionals in evaluating potential liability on a target property resulting from past activities. EDR's professional researchers provide digitally reproduced historical aerial photographs, and when available, provide one photo per decade.

**Search Results:**

<u>Year</u>	<u>Scale</u>	<u>Details</u>	<u>Source</u>
2020	1"=500'	Flight Year: 2020	USDA/NAIP
2016	1"=500'	Flight Year: 2016	USDA/NAIP
2012	1"=500'	Flight Year: 2012	USDA/NAIP
2009	1"=500'	Flight Year: 2009	USDA/NAIP
2006	1"=500'	Flight Year: 2006	USDA/NAIP
2002	1"=500'	Acquisition Date: January 01, 2002	USGS/DOQQ
1994	1"=500'	Acquisition Date: June 01, 1994	USGS/DOQQ
1990	1"=500'	Flight Date: August 29, 1990	USDA
1985	1"=500'	Flight Date: September 13, 1985	USDA
1975	1"=500'	Flight Date: August 01, 1975	USGS
1967	1"=500'	Flight Date: May 15, 1967	USDA
1959	1"=500'	Flight Date: October 15, 1959	USDA
1953	1"=500'	Flight Date: September 22, 1953	USDA
1948	1"=500'	Flight Date: July 10, 1948	USGS
1938	1"=500'	Flight Date: May 30, 1938	USDA
1931	1"=500'	Flight Date: September 18, 1931	FAIR

**When delivered electronically by EDR, the aerial photo images included with this report are for ONE TIME USE ONLY. Further reproduction of these aerial photo images is prohibited without permission from EDR. For more information contact your EDR Account Executive.**

**Disclaimer - Copyright and Trademark Notice**


This Report contains certain information obtained from a variety of public and other sources reasonably available to Environmental Data Resources, LLC. It cannot be concluded from this Report that coverage information for the target and surrounding properties does not exist from other sources. This Report is provided on an "AS IS", "AS AVAILABLE" basis. NO WARRANTY EXPRESS OR IMPLIED IS MADE WHATSOEVER IN CONNECTION WITH THIS REPORT.

ENVIRONMENTAL DATA RESOURCES, LLC AND ITS SUBSIDIARIES, AFFILIATES AND THIRD PARTY SUPPLIERS DISCLAIM ALL WARRANTIES, OF ANY KIND OR NATURE, EXPRESS OR IMPLIED, ARISING OUT OF OR RELATED TO THIS REPORT OR ANY OF THE DATA AND INFORMATION PROVIDED IN THIS REPORT, INCLUDING WITHOUT LIMITATION, ANY WARRANTIES REGARDING ACCURACY, QUALITY, CORRECTNESS, COMPLETENESS, COMPREHENSIVENESS, SUITABILITY, MERCHANTABILITY, FITNESS FOR A PARTICULAR PURPOSE, TITLE, NON-INFRINGEMENT, MISAPPROPRIATION, OR OTHERWISE. ALL RISK IS ASSUMED BY THE USER. IN NO EVENT SHALL ENVIRONMENTAL DATA RESOURCES, LLC OR ITS SUBSIDIARIES, AFFILIATES OR THIRD PARTY SUPPLIERS BE LIABLE TO ANYONE FOR ANY DIRECT, INCIDENTAL, INDIRECT, SPECIAL, CONSEQUENTIAL OR OTHER DAMAGES OF ANY TYPE OR KIND (INCLUDING BUT NOT LIMITED TO LOSS OF PROFITS, LOSS OF USE, OR LOSS OF DATA), ARISING OUT OF OR IN ANY WAY CONNECTED WITH THIS REPORT OR ANY OF THE DATA AND INFORMATION PROVIDED IN THIS REPORT.

Any analyses, estimates, ratings, environmental risk levels, or risk codes provided in this Report are provided for illustrative purposes only, and are not intended to provide, nor should they be interpreted as providing any facts regarding, or prediction or forecast of, any environmental risk for any property. Only an assessment performed by a qualified environmental professional can provide findings, opinions or conclusions regarding the environmental risk or conditions in, on or at any property.

Copyright 2023 by Environmental Data Resources, Inc. All rights reserved. Reproduction in any media or format, in whole or in part, of any report or map of Environmental Data Resources, Inc., or its affiliates, is prohibited without prior written permission.

EDR and its logos (including Sanborn and Sanborn Map) are trademarks of Environmental Data Resources, LLC or its affiliates. All other trademarks used herein are the property of their respective owners.



INQUIRY #: 7524809.8

YEAR: 2020

— = 500'





INQUIRY #: 7524809.8

YEAR: 2016

— = 500'





INQUIRY #: 7524809.8

YEAR: 2012

— = 500'





INQUIRY #: 7524809.8

YEAR: 2009

— = 500'





INQUIRY #: 7524809.8

YEAR: 2006

— = 500'





INQUIRY #: 7524809.8

YEAR: 2002

— = 500'





INQUIRY #: 7524809.8

YEAR: 1931

— = 500'





INQUIRY #: 7524809.8

YEAR: 1967

— = 500'

