
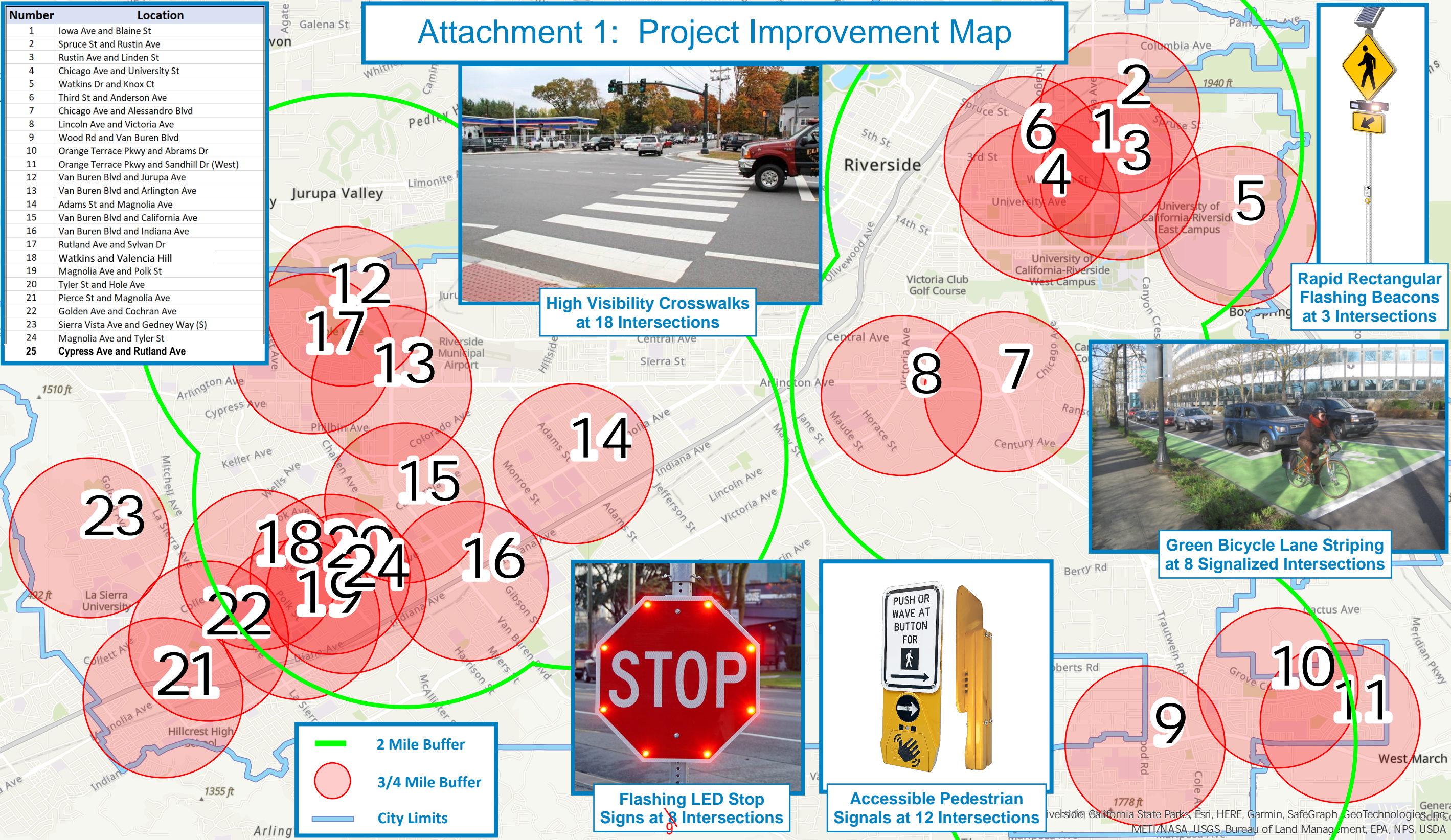



# Attachment 1: Project Improvement Map

Number	Location
1	Iowa Ave and Blaine St
2	Spruce St and Rustin Ave
3	Rustin Ave and Linden St
4	Chicago Ave and University St
5	Watkins Dr and Knox Ct
6	Third St and Anderson Ave
7	Chicago Ave and Alessandro Blvd
8	Lincoln Ave and Victoria Ave
9	Wood Rd and Van Buren Blvd
10	Orange Terrace Pkwy and Abrams Dr
11	Orange Terrace Pkwy and Sandhill Dr (West)
12	Van Buren Blvd and Jurupa Ave
13	Van Buren Blvd and Arlington Ave
14	Adams St and Magnolia Ave
15	Van Buren Blvd and California Ave
16	Van Buren Blvd and Indiana Ave
17	Rutland Ave and Sylvan Dr
18	Watkins and Valencia Hill
19	Magnolia Ave and Polk St
20	Tyler St and Hole Ave
21	Pierce St and Magnolia Ave
22	Golden Ave and Cochran Ave
23	Sierra Vista Ave and Gedney Way (S)
24	Magnolia Ave and Tyler St
25	Cypress Ave and Rutland Ave



**High Visibility Crosswalks at 18 Intersections**



**Rapid Rectangular Flashing Beacons at 3 Intersections**






**Green Bicycle Lane Striping at 8 Signalized Intersections**



**Flashing LED Stop Signs at 8 Intersections**



**Accessible Pedestrian Signals at 12 Intersections**

-  2 Mile Buffer
-  3/4 Mile Buffer
-  City Limits