
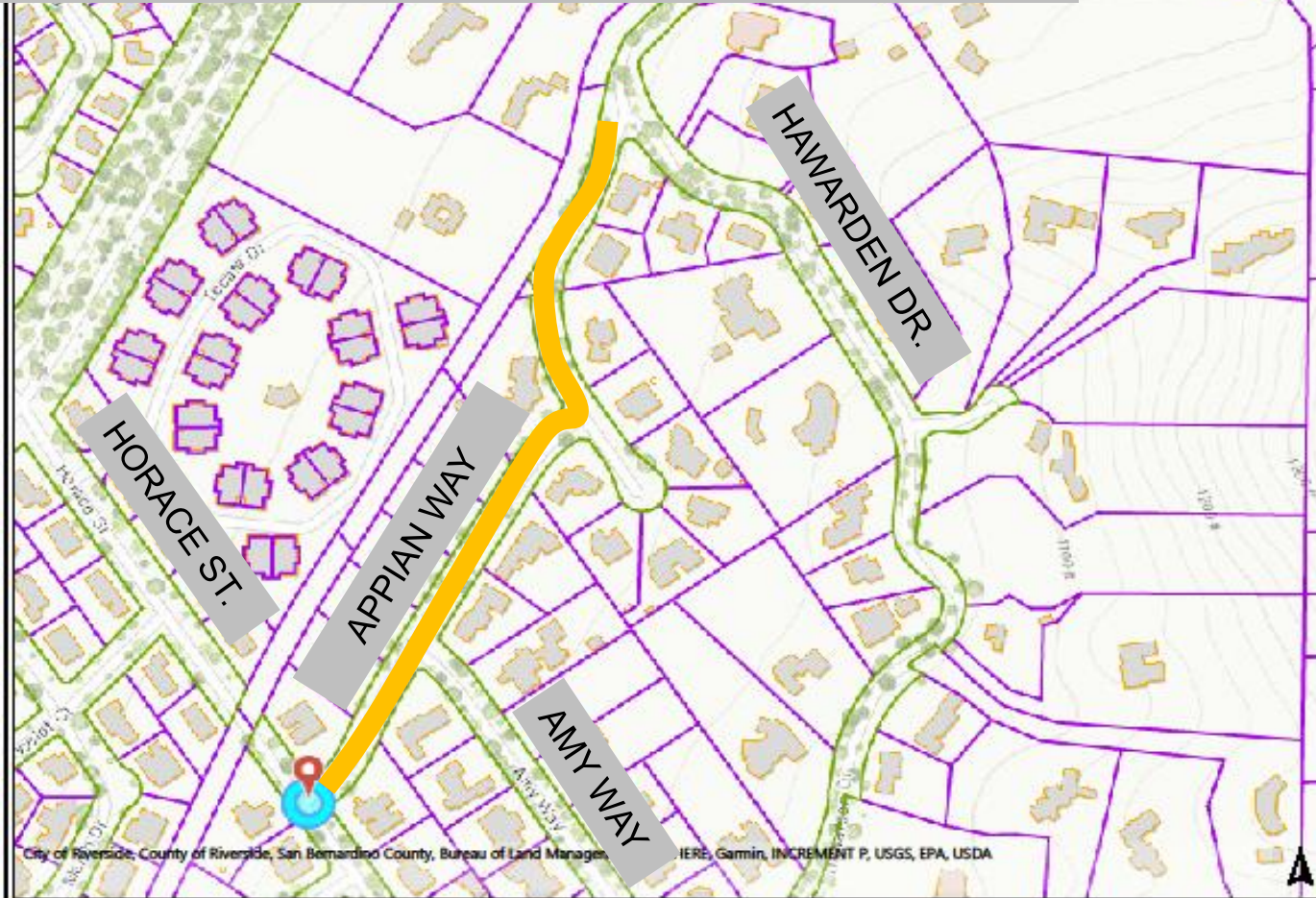


SPEED LIMIT ZONE ESTABLISHMENT – APPIAN WAY FROM HORACE ST. TO HAWARDEN DR.

 Proposed establishment of 25 MPH speed limit zone

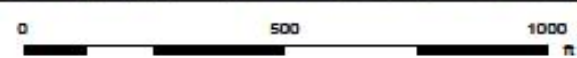


Legend

- ParcelsWOwner
 - Parcel Lines
 - Parcel Lot Line
 - ROW Parcel Lines
- AdministrativeBoundary
 - City Boundary
- Cadastral
 - Parcel
- Planimetric
 - Buildings

Notes

City of Riverside, County of Riverside, San Bernardino County, Bureau of Land Management, HERE, Garmin, INCREMENT P, USGS, EPA, USDA



This map is a user generated static output from an Internet mapping site and is for reference only. Data layers that appear on this map may or may not be accurate, current, or otherwise reliable.

THIS MAP IS NOT TO BE USED FOR NAVIGATION