

FIGURE 1: RPU WATER - TOTAL PRODUCTION REPORT - FISCAL YEAR 2023 - 2024

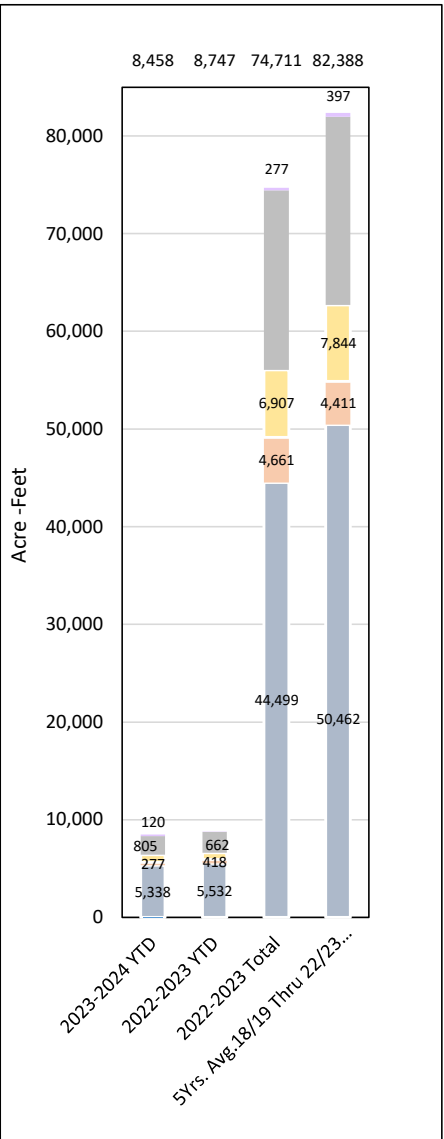
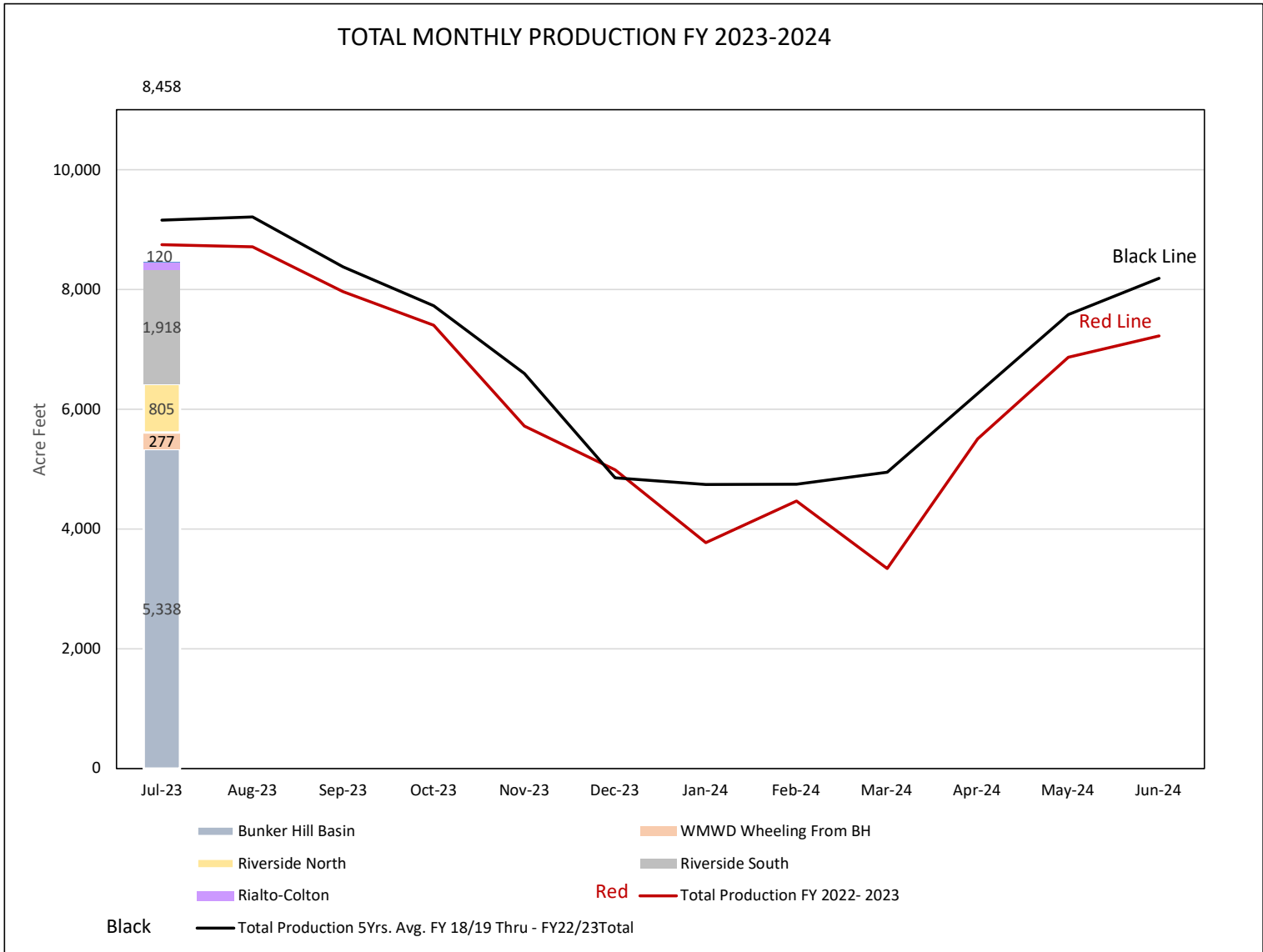


FIGURE 2: RPU WATER - TOTAL PRODUCTION REPORT - CALENDAR YEAR 2023

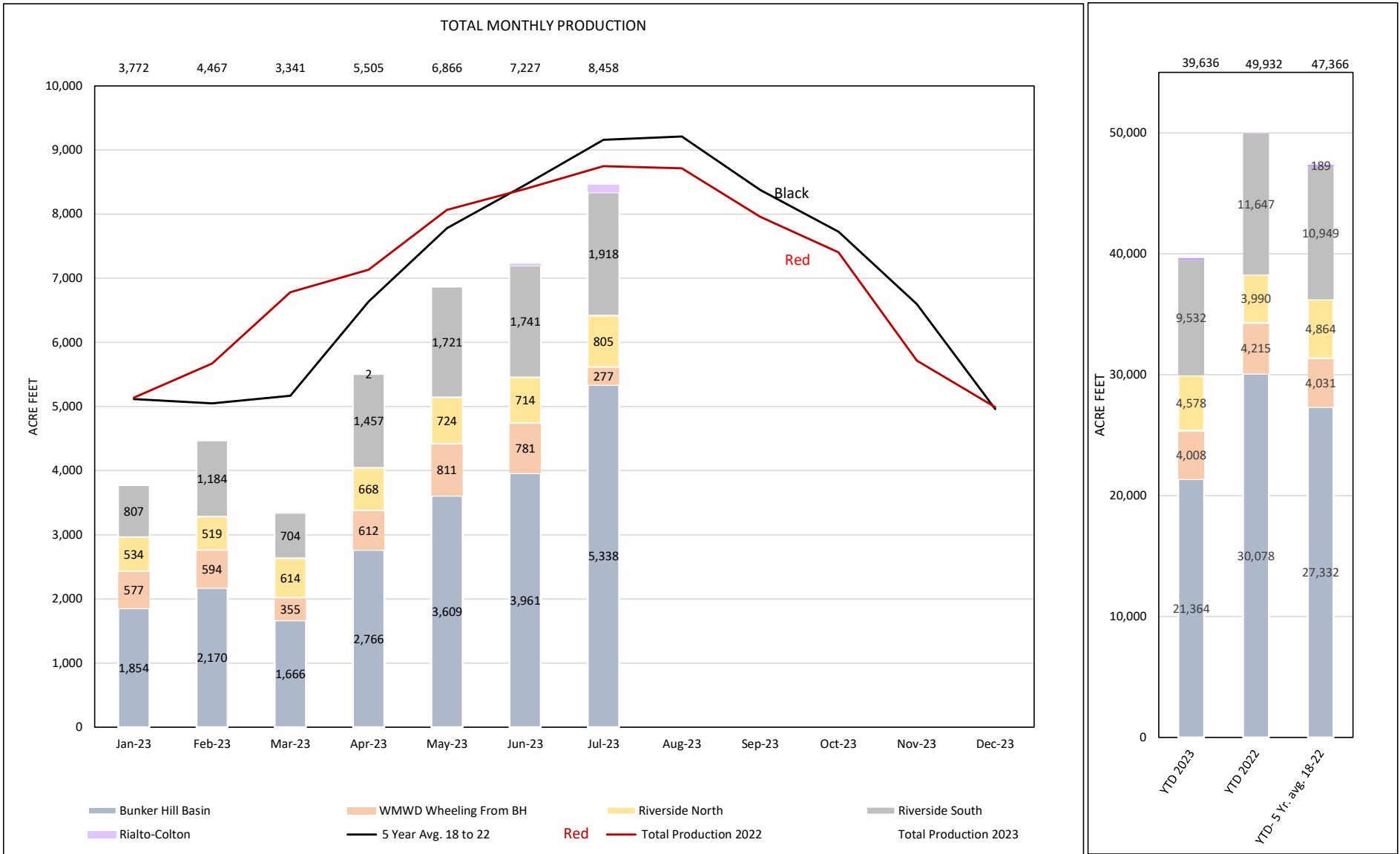


FIGURE 3: RPU WATER - TOTAL PRODUCTION REPORT

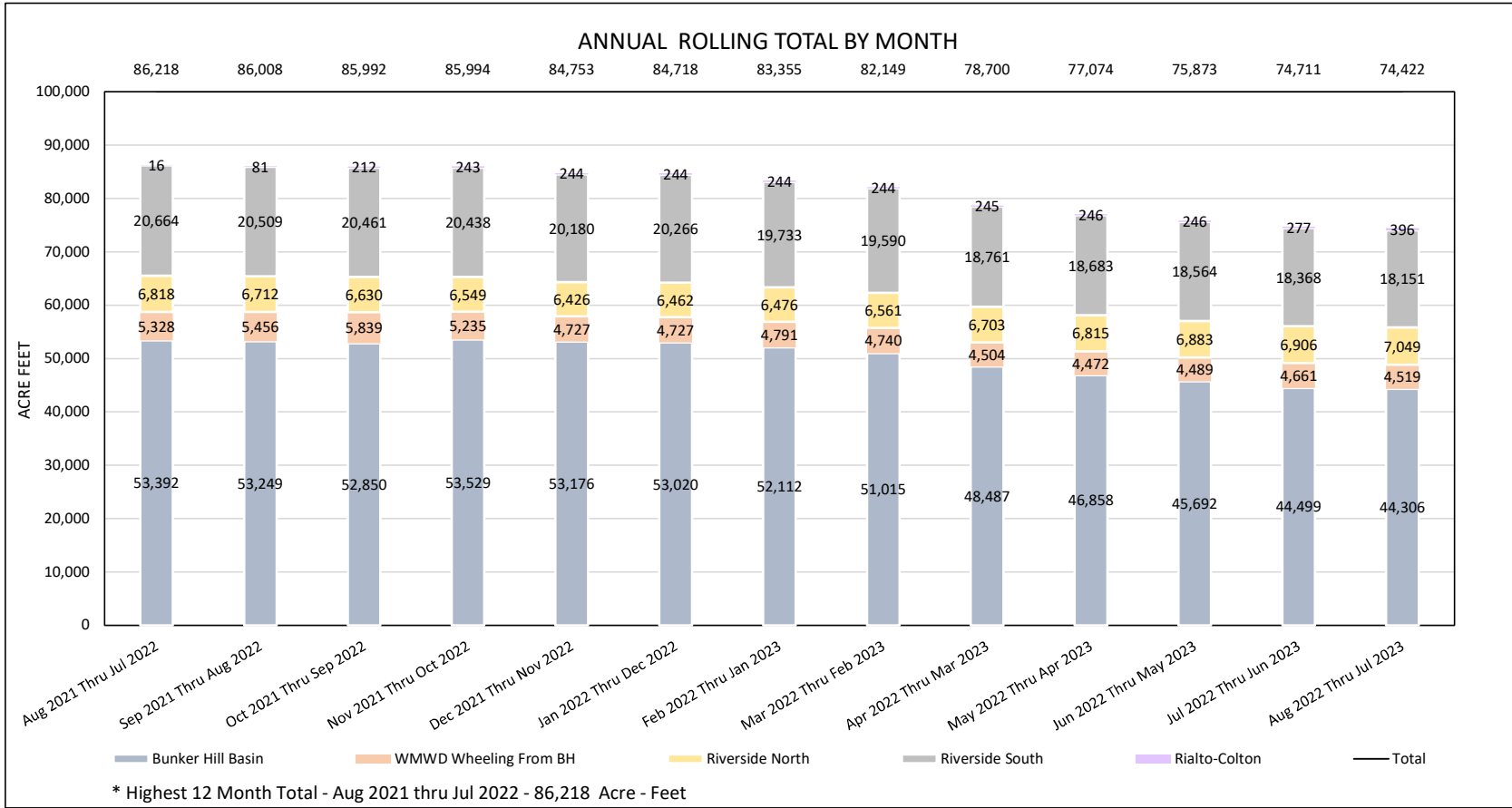


FIGURE 4: RPU WATER - TOTAL MONTHLY CONSUMPTION REPORT

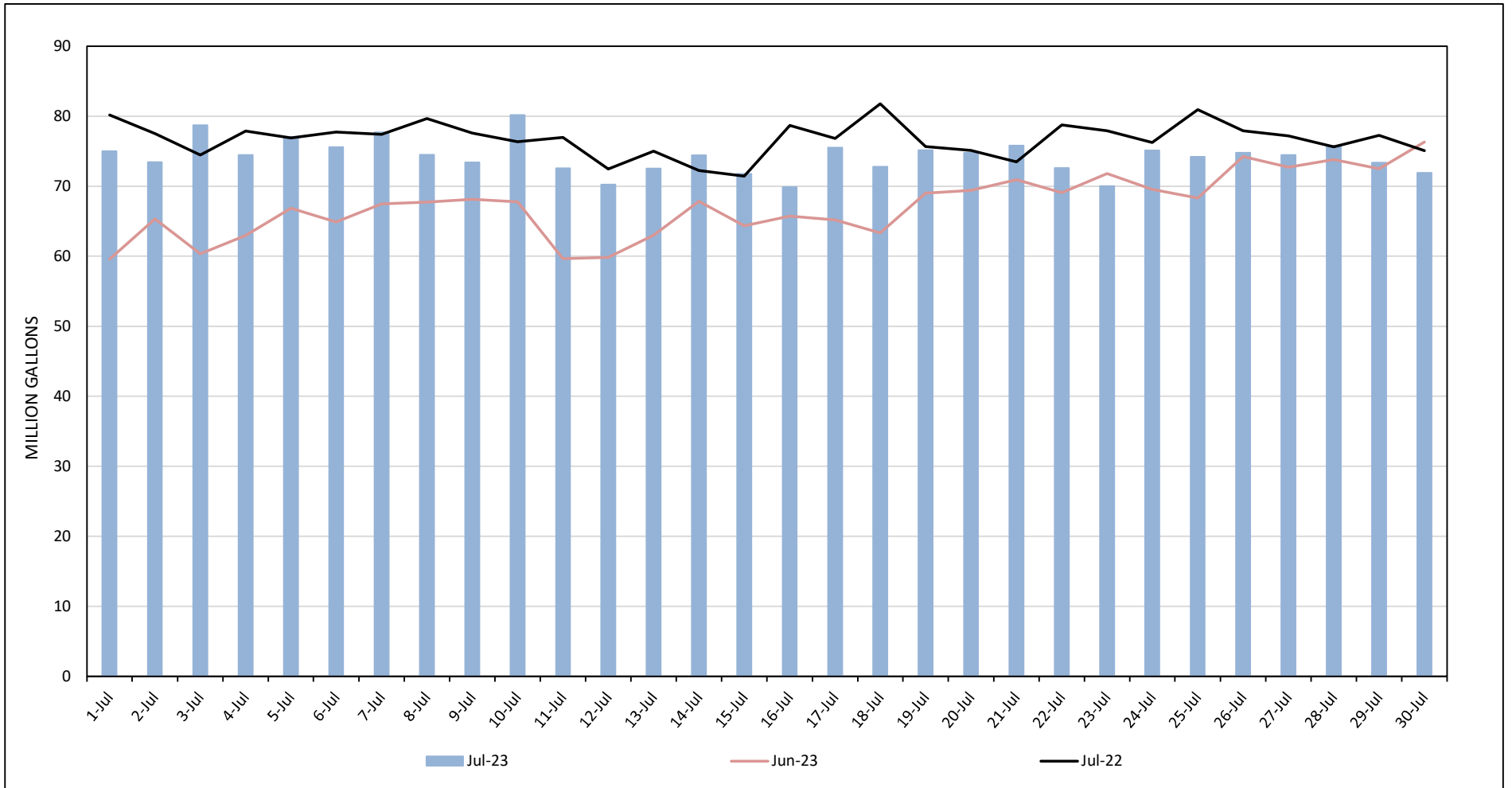


FIGURE 5: RPU WATER - TOTAL GPCD AND R-GPCD ANNUAL ROLLING

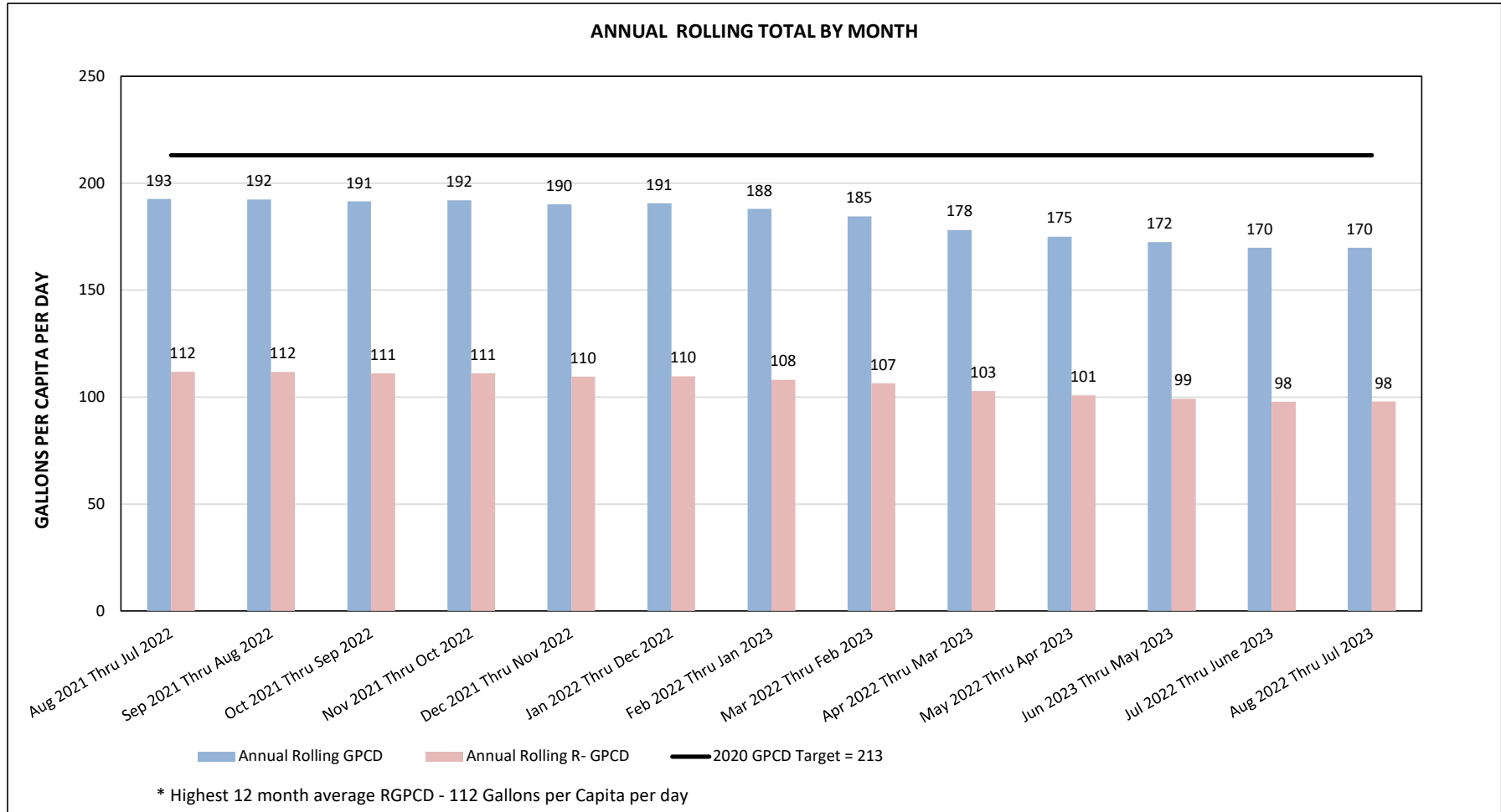
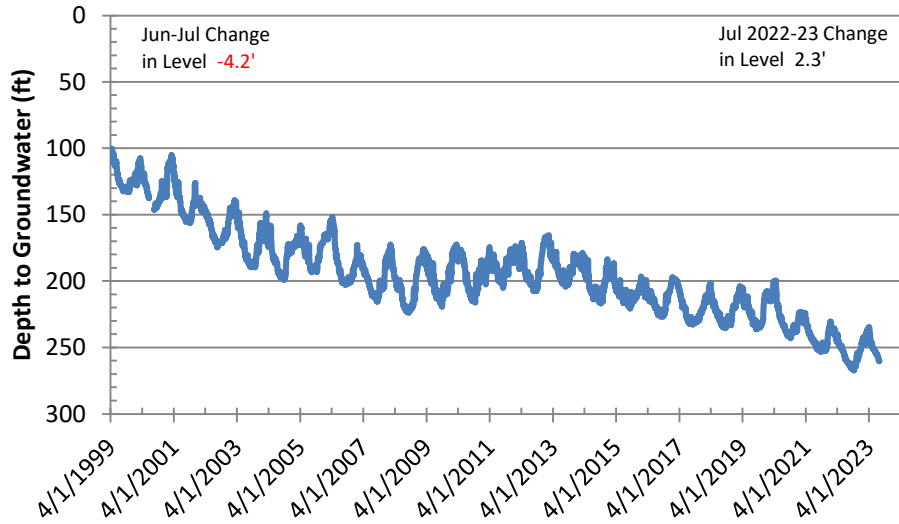
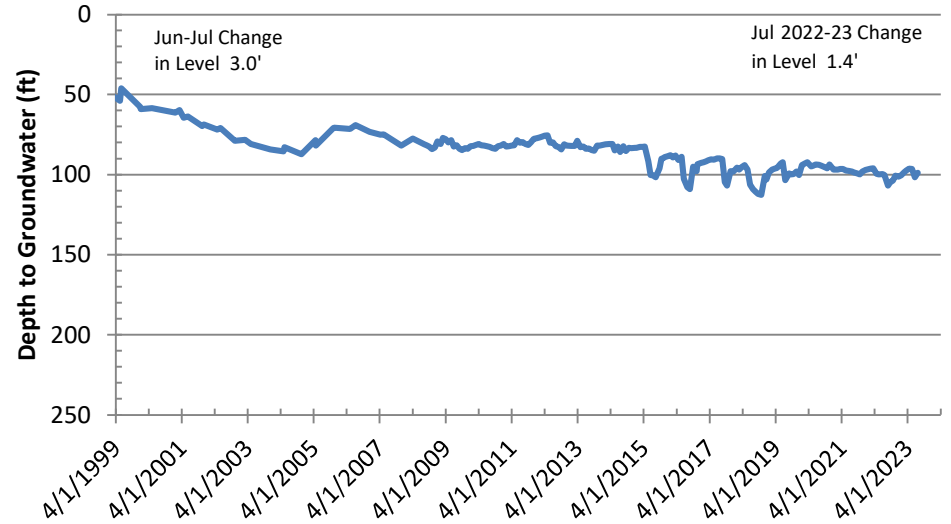


Figure 6: Basin Groundwater Levels

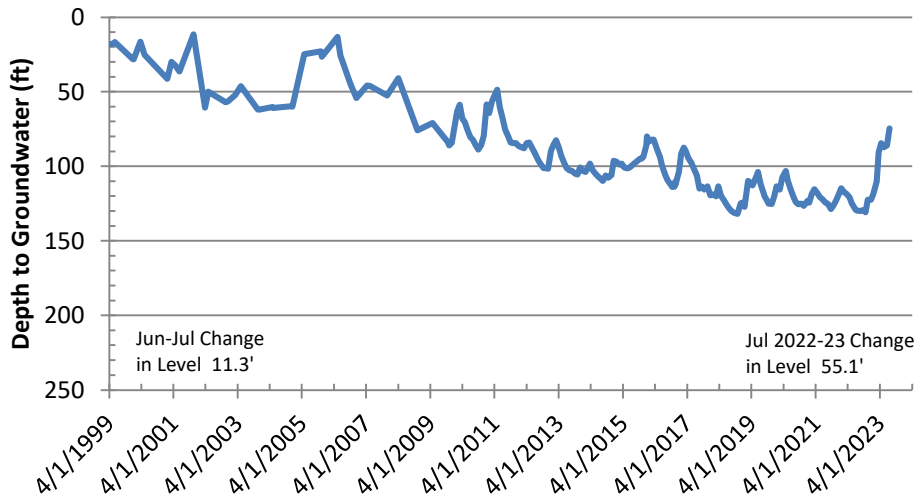
Bunker Hill Basin
Sierra High School (USGS)



Rialto-Colton Basin
Johnson 1



Riverside North Basin
Flume 5



Riverside South Basin
Cunningham

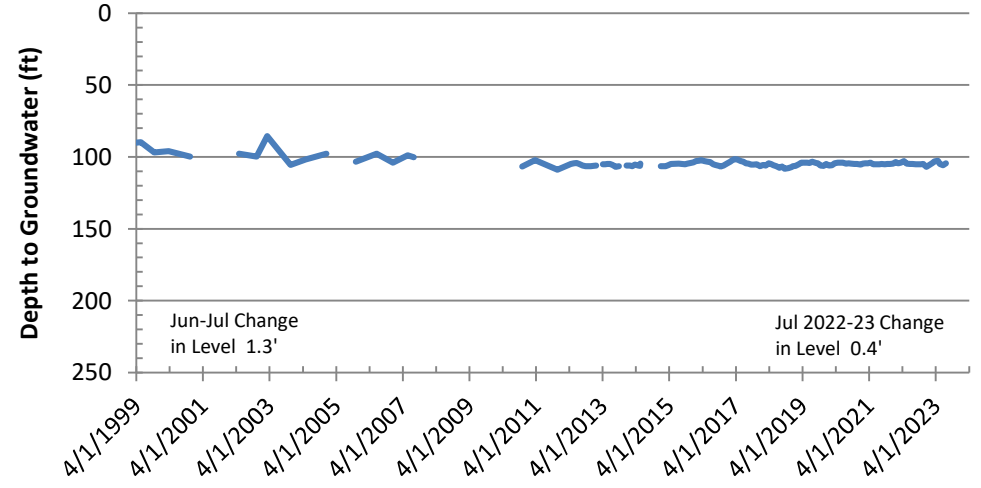


Figure 7: Groundwater Basin Vicinity Map

