

Scott, M.B.

- 1977 "Development of Water Facilities in the Santa Ana River Basin, California, 1810-1968." U.S. Geological Survey Open File Report 77-398.

Shamel, A.D., Carl S. Pomeroy, and R.E. Caryl

- 1929 Bud Section in the Washington Navel Orange: Progeny Tests of Limb Variations. United States Department of Agriculture, Washington, D.C.

Shipley, William F.

- 1978 "Native Languages of California." In: Handbook of North American Indians, Volume 8: California, ed. by R.F. Heizer, pp. 80-90. Smithsonian Institution, Washington, D.C.

Smallwood, Josh

- 2007 Primary Record: P-33-15962. On file, University of California, Riverside, Eastern Information Center, Riverside, California.

Smith, (unk.) and (unk.) Taggart

- 1909 Cited In: California's Gabrielino Indians. Southwest Museum Press, Los Angeles (Bernice Eastman Johnston).

Sparkman, Philip Stedman

- 1908 "The Culture of the Luiseno Indians." *University of California Publications in American Archaeology and Ethnology* 8 (4): 187-234.

Starzak, Rick and Molly Fitzgerald

- 1996 Primary Record: CA-RIV-4495-H (Riverside Canal). On file, University of California, Riverside, Eastern Information Center, Riverside, California.

Strong, William Duncan

- 1929 "Aboriginal Society in Southern California." *University of California Publications in American Archaeology and Ethnology* 26 (1): 1-358.

Tang, Bai "Tom", Michael Hogan, and Uyen K. Doan

- 2003 Cultural Resources Reconnaissance Report: Arlington Redevelopment Project Amendment No. 3, City of Riverside, Riverside County, California. On file, University of California, Riverside, Eastern Information Center, Riverside, California.

Tang, Bai "Tom", Michael Hogan, and Terri Jacquemain

- 2012 Phase I Cultural Resources Assessment, Tentative Tract Map No. 34690 near the La Sierra Area of the City of Riverside, Riverside County, California. On file, University of California, Riverside, Eastern Information Center, Riverside, California.

Wallace, William J.

- 1955 "A Suggested Chronology for Southern California Coastal Archaeology." *Southwestern Journal of Anthropology* 11(3):214-230.

Warren, Claude N.

- 1968 "Cultural Traditions and Ecological Adaptation on the Southern California Coast." *Eastern New Mexico University Contributions in Anthropology* 1 (3):1-14.

White, Laurie

- 2002 Primary Record: P-33-11221. On file, University of California, Riverside, Eastern Information Center, Riverside, California.
- 2002 Primary Record: P-33-13085. On file, University of California, Riverside, Eastern Information Center, Riverside, California.

White, Robert S. and Laura S. White

- 2003 A Cultural resources Assessment of a 19 Acre Parcel Located Immediately Southwest of the Intersection of La Sierra and Arizona Avenues, City of Riverside, Riverside County. On file, University of California, Riverside, Eastern Information Center, Riverside, California.

Wilke, Philip

- 1989 "Worn-Out, Abandoned, and Forgotten: Bedrock Milling Slicks in Southern California." Ms. on file, University of California, Riverside, Department of Anthropology, Riverside, California.

Wlodarski, Robert J.

- 1992 Archaeological Site Survey Record: CA-RIV-4791-H and CA-SBR-7172-H (Lower Riverside Canal). On file, University of California, Riverside, Eastern Information Center, Riverside, California.

Wlodarski, Robert and Daniel Larson

1992 Archaeological Site Record: CA-RIV-4495-H (Riverside Canal). On file,  
University of California, Riverside, Eastern Information Center, Riverside,  
California.

# **APPENDIX A:**

## Professional Qualifications

**JEANETTE A. McKENNA**  
**Owner and Principal Investigator**  
**McKenna et al., Whittier CA**

Ms. McKenna specializes in the discipline of Cultural Resource Management: prehistoric archaeology, historic archaeology, and history. She is a past member of the Board of Directors for the Society of Professional Archaeologists (SOPA 1993-97) and was certified by the Society to conduct both prehistoric and historic archaeological studies. Ms. McKenna was on the Board of Directors for SOPA when the Society established the Registry of Professional Archaeologists (RPA) and has been a Registered Professional Archaeologist since 1998. Ms. McKenna has over 35 years of professional experience as an archaeologist/cultural resource manager and has participated on over 1500 projects. The majority of her work has been conducted as a Field Director, Project Manager, and/or Principal Investigator throughout California and the Greater Southwest.

**TECHNICAL CAPABILITIES**

- Vast experience in the greater Southwest, Great Basin, and Southern California regions. Familiar with the full range of cultural resource investigations and has completed projects within the public and private sectors, including environmental management firms, planning and engineering firms, and State and federal agencies.
- Active in the discipline of Cultural Resource Management since 1976; over 35 years of professional experience in Southern California, Arizona, and Nevada.
- Particular interest in the desert regions of California and Arizona, with specializations in the Proto-historic and Historic Contact Periods.
- Considerable experience in dealing with prehistoric cultural remains and working directly with Native American groups in archaeological training programs (Arizona State University; the Southern California Indian Center, Garden Grove).

**EDUCATION AND AFFILIATIONS**

B.A., Anthropology, 1977, CSU Fullerton  
M.A., Anthropology, 1982, CSU Fullerton  
Lambda Alpha Lambda Honors Society  
Post Graduate Studies, Arizona St. Univ., 1982-85  
Post Graduate Studies, UC Riverside, 1991-92  
Certification Program: CEQA, Land Use and Environmental Planning, UC Riverside, 1997-98  
Society of Professional Archaeologists (SOPA)  
Certification: Field/ Prehistoric Archaeology and Historical Archaeology (1984 to Present)  
Registry of Professional Archaeologists (RPA)  
Board of Directors, Society of Professional Archaeologists 1993-1997 (American Society of Conservation Archaeologists Representative)  
BLM California Permit (renewable)  
BLM Arizona State Permit (renewable)  
Riverside County Registration No. 161  
Arizona State Antiquities Permit (renewable)  
Curation, San Bernardino Co. Museum  
Cruation, Arizona State University

**SELECTED PROJECT EXPERIENCE**

- Historic Architectural Studies for Renovation and Restoration, the Greek Theatre, Los Angeles CA
- Evaluation of Cultural Resources: Burbank and West Hollywood Redevelopment Project Areas, Los Angeles County, CA
- Historic Property Survey for the City of Whittier, Los Angeles County, CA
- Archaeological Investigations and Resource Evaluations for the Proposed Cajon Pipeline, San Bernardino and Los Angeles Counties, CA
- Archaeological Class I Investigations, Proposed Mojave Pipeline, San Bernardino County, CA
- Cultural Resources Investigations (Phases I, II, III, and Mitigation Monitoring) for the RIX/SARI Projects, Santa Ana Watershed Project Authority (SAWPA), San Bernardino and Riverside Counties, CA
- Phase I, II, and III Archaeological Investigations for the County Sanitation Districts of Los Angeles County, Puente Hills Landfill Solid Waste Management Facility Expansion Project, Whittier, CA
- Archaeological Mitigation Program, Phoenix Indian School Track Site Project. Arizona State University Office of Cultural Resource Management and the Bureau of Indian Affairs, Phoenix, AZ
- Archaeological and Testing Program for the Hidden Valley Golf Course and Van Buren Golf Course Properties, Riverside County, CA
- Cultural Resources Overview Studies for the Annexation of Unincorporated County Lands to the City of Ontario, CA
- Historic Property Survey Reports: Warner Bros. Main Lot Ranch Lot Properties, Burbank, CA
- Historic Archaeological Investigations for L.A. County Sheriff's Facility, Lancaster, CA.

**APPENDIX B:**  
Archaeological Records Search

**CONFIDENTIAL RECORDS SEARCH REQUEST FORM**

Date: January 20, 2014 Access Agreement Number: \_\_\_\_\_

TO: UCR-Eastern Information Center Information Center

Name: Jeanette A. McKenna

Affiliation: McKenna et al.

Address: 6008 Friends Avenue

City: Whittier State: California Zip: 90601-3724

Email: jeanette.mckennaetal@gmail.com

Phone: (562) 696-3852 Cell Phone: (562) 754-7712 Fax: (562) 696-3852

Project Name / Reference: McKenna et al Job #1657

Project Street Address: La Sierra Avenue at Victoria Avenue, Riverside

Project Description: 8.8 Acre property slated for redevelopment

County: Riverside

USGS 7.5' Quad: Riverside West (rev. 1980)

Township/Range/Section or UTM: T3S; R6W; p/o Sec. 24 and 25

PRIORITY RESPONSE (Additional Fee): yes / no

EMERGENCY RESPONSE (Additional Fee): yes / no

TOTAL FEE NOT TO EXCEED: \$ \_\_\_\_\_

Special Instructions: Limit research to Riverside West Quadrangle.

California Historical Resources Information System

**CONFIDENTIAL RECORDS SEARCH REQUEST FORM (continued)**

**Include the following information (check as necessary) for the records search area shown on the attached map. Any selection left unmarked will be considered a "0" or a "no."**

Map of Resource Locations:	within search area	<input checked="" type="checkbox"/> yes	<input type="checkbox"/> no
	within 1 ___ mi radius	<input checked="" type="checkbox"/> yes	<input type="checkbox"/> no
Resource Database Printout:	within search area	<input checked="" type="checkbox"/> yes	<input type="checkbox"/> no
	within 1 ___ mi radius	<input checked="" type="checkbox"/> yes	<input type="checkbox"/> no
Copy of Resource Records:	within search area	<input checked="" type="checkbox"/> yes	<input type="checkbox"/> no
	within 1 ___ mi radius	<input checked="" type="checkbox"/> yes	<input type="checkbox"/> no
Map of Report Locations:	within search area	<input checked="" type="checkbox"/> yes	<input type="checkbox"/> no
	within 1 ___ mi radius	<input checked="" type="checkbox"/> yes	<input type="checkbox"/> no
Report Database Printout:	within search area	<input checked="" type="checkbox"/> yes	<input type="checkbox"/> no
	within 1 ___ mi radius	<input checked="" type="checkbox"/> yes	<input type="checkbox"/> no
Copy of Entire Report:	within search area	<input checked="" type="checkbox"/> yes	<input type="checkbox"/> no
	within 1 ___ mi radius	<input type="checkbox"/> yes	<input checked="" type="checkbox"/> no
Copy of Title Page Only:	within search area	<input checked="" type="checkbox"/> yes	<input type="checkbox"/> no
	within 1 ___ mi radius	<input checked="" type="checkbox"/> yes	<input type="checkbox"/> no

		<u>REVIEW</u>		<u>PROVIDE DOCUMENTATION</u>	
OHP Historic Properties Directory*:	within search area	<input type="checkbox"/> yes	<input type="checkbox"/> no	<input checked="" type="checkbox"/> yes	<input type="checkbox"/> no
	within 1 ___ mi radius	<input type="checkbox"/> yes	<input type="checkbox"/> no	<input checked="" type="checkbox"/> yes	<input type="checkbox"/> no
OHP Archaeological Determinations of Eligibility:	within search area	<input checked="" type="checkbox"/> yes	<input type="checkbox"/> no	<input type="checkbox"/> yes	<input type="checkbox"/> no
	within 1 ___ mi radius	<input checked="" type="checkbox"/> yes	<input type="checkbox"/> no	<input type="checkbox"/> yes	<input type="checkbox"/> no
California Inventory of Historical Resources (1976):	within search area	<input checked="" type="checkbox"/> yes	<input type="checkbox"/> no	<input type="checkbox"/> yes	<input type="checkbox"/> no
	within 1 ___ mi radius	<input checked="" type="checkbox"/> yes	<input type="checkbox"/> no	<input type="checkbox"/> yes	<input type="checkbox"/> no

\*Includes, but not limited to, information regarding National Register of Historic Places, California Register of Historical Resources, California State Historical Landmarks, California State Points of Historical Interest, and historic building surveys.

Listed below are sources of additional information that may be available at the Information Center. Indicate if a review and documentation of any of the following types of information is requested.

Caltrans Bridge Survey	<input type="checkbox"/> yes	<input checked="" type="checkbox"/> no
Ethnographic Information	<input type="checkbox"/> yes	<input checked="" type="checkbox"/> no
Historical Literature	<input type="checkbox"/> yes	<input checked="" type="checkbox"/> no
Historical Maps	<input checked="" type="checkbox"/> yes	<input type="checkbox"/> no
Local Inventories	<input type="checkbox"/> yes	<input checked="" type="checkbox"/> no
Plat Maps	<input checked="" type="checkbox"/> yes	<input type="checkbox"/> no
Shipwreck Inventory	<input type="checkbox"/> yes	<input checked="" type="checkbox"/> no
Soil Survey Maps	<input type="checkbox"/> yes	<input checked="" type="checkbox"/> no



## EASTERN INFORMATION CENTER

### CALIFORNIA HISTORICAL RESOURCES INFORMATION SYSTEM

Department of Anthropology, University of California, Riverside, CA 92521-0418

(951) 827-5745 - Fax (951) 827-5409 - eickw@ucr.edu

Inyo, Mono, and Riverside Counties

February 12, 2014

CHRIS Access and Use Agreement No.: 90

EIC-RIV-ST-2516

Jeanette A. McKenna  
McKenna et al.  
6008 Friends Avenue  
Whittier, CA 90601

Re: Cultural Resources Records Search for the McKenna et al Job No. 1657 Project

Dear Ms. McKenna:

We received your request on January 24, 2014, for a cultural resources records search for the McKenna et al Job No. 1657 project located at La Sierra Avenue and Victoria Avenue, Riverside, in Sections 24 and 25, T.3S, R.6W, SBBM, in Riverside County. We have reviewed our site records, maps, and manuscripts against the location map you provided.

Our records indicate that ten cultural resources studies have been conducted within a one-mile radius of your project area. None of these studies involved the project area. PDF copies of the first page of these reports are included for your reference on the enclosed CD. Two additional studies provide overviews of cultural resources in the general project vicinity. All of these reports are listed on the attachment entitled "Eastern Information Center Report Listing" and are available upon request at 15¢/page plus \$40/hour for hard copies, or 15¢/page plus \$40/hour and a \$25 flat fee for PDFs.

Our records indicate that 14 cultural resources properties have been recorded within a one-mile radius of your project area. None of these properties involved the project area. PDF copies of the records are included for your reference on the enclosed CD. All of these resources are listed on the attachment entitled "Eastern Information Center Resource Listing".

The above information is reflected on the enclosed maps. Areas that have been surveyed are highlighted in yellow. Numbers marked in blue ink refer to the report number (RI #). Cultural resources properties are marked in red; numbers in black refer to Trinomial designations, those in green to Primary Number designations. National Register properties are indicated in light blue.

Additional sources of information consulted are identified below.

Jeanette A. McKenna  
February 12, 2014  
Page 2

National Register of Historic Places: no listed properties are located within the boundaries of the project area.

Office of Historic Preservation (OHP), Archaeological Determinations of Eligibility (ADOE): no listed properties are located within the boundaries of the project area.

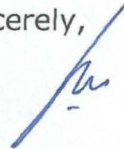
Office of Historic Preservation (OHP), Historic Property Directory (HPD): no listed properties are located within the boundaries of the project area.

*Note: not all properties in the California Historical Resources Information System are listed in the OHP ADOE and HPD; the ADOE and HPD comprise lists of properties submitted to the OHP for review.*

A copy of the relevant portions of the 1901 and 1942 USGS Riverside 15' and the 1901 USGS Elsinore 30' topographic maps are included for your reference.

As the Information Center for Riverside County, it is necessary that we receive a copy of all cultural resources reports and site information pertaining to this county in order to maintain our map and manuscript files. Confidential information provided with this records search regarding the location of cultural resources outside the boundaries of your project area should not be included in reports addressing the project area.

Sincerely,



Gayat Adame  
Information Officer

Enclosures

## Eastern Information Center Report Listing

Report No.	Year	Author(s)	Title	Affiliation	Pages	Resources	---- Acreage ----	
							Survey	Monitoring
RI-00031	1971	Michael C. Gardner	The Arlington Channel Flood Control Project: Expected Impact On Archaeological Resources.	Riverside Municipal Museum	6	0	0.00	0.00
RI-00219	1977	Marie Cotrell	Report for an Archaeological Resource Survey Conducted on a 237 Acre Parcel in the Southwest Riverside Area, in Riverside County	Archaeological Resource Management Corp., Garden Grove, CA	6	2	237.00	0.00
RI-01169	1979	Roger J. Desautels	Archaeological Survey Report on a 1700 + Acre Parcel of Land Designated the "Campeau Project" Located in the Lake Matthews Area of Riverside County	Scientific Resource Surveys, Inc., Santa Ana, CA	18	3	~650.00	0.00
RI-01206	1981	Christopher E. Drover	Environmental Impact Evaluation: Archaeological Assessment of Zone Change 3296 Near La Sierra, California	Albert Webb Associates, Riverside, CA	7	0	40.84	0.00
RI-01419	1982	DROVER, C.E.	ARCHAEOLOGICAL ASSESSMENT OF TENTATIVE PARCEL MAP 18472, NEAR ARLINGTON HEIGHTS, RIVERSIDE COUNTY, CALIFORNIA	AUTHOR(S)	13	3	86.78	0.00
RI-04792	2003	MC CARTHY, DANIEL F.	ARCHAEOLOGICAL SURVEY OF TENTATIVE PARCEL MAP 31277, CITY OF RIVERSIDE, RIVERSIDE COUNTY, CALIFORNIA	MC CARTHY, DANIEL F., Consulting Archaeologist	13	2	10.00	0.00
RI-04813	1993	NATIONAL PARK SERVICE, HAER	CALIFORNIA CITRUS HERITAGE RECORDING PROJECT: PHOTOGRAPHS, WRITTEN HISTORICAL AND DESCRIPTIVE DATA, REDUCED COPIES OF MEASURED DRAWINGS FOR: ARLINGTON HEIGHT CITRUS LANDSCAPE, GAGE IRRIGATION CANAL, NATIONAL ORANGE COMPANY PACKING HOUSE, VICTORIA BRIDGE, AND UNION PACIFIC RAILROAD BRIDGE	NATIONAL PARK SERVICE, HISTORIC AMERICAN ENGINEERING RECORD	307	3	0.00	0.00
RI-04946	2005	HOOVER, ANNA M., HUGH WAGNER, and LILIA ALEMAN RAMOS	AN ARCHAEOLOGICAL AND PALEONTOLOGICAL MITIGATION MONITORING REPORT, TRACT 30725, APN 136-050-003; 10.3-ACRE PROPERTY, COUNTY OF RIVERSIDE, CALIFORNIA.	L&L ENVIRONMENTAL, INC.	42	0	10.30	0.00
RI-05056	2003	MCKENNA ET AL.	A PHASE I CULTURAL RESOURCES INVESTIGATION FOR THE PROPOSED CORONA FEEDER MASTER PLAN PROJECT AREA, RIVERSIDE COUNTY, CALIFORNIA	MCKENNA ET AL	176	4	31.10	0.00
RI-05314	2005	GOODWIN, RIORDAN, and JENNIFER REYNOLDS	ARCHAEOLOGICAL MONITORING PROGRAM, LA SIERRA WEST TRACT 30295, RIVERSIDE COUNTY, CALIFORNIA	LSA ASSOCIATES, INC.	27	2	0.00	141.00

## Eastern Information Center Report Listing

Report No.	Year	Author(s)	Title	Affiliation	Pages	Resources	---- Acreage ----	
							Survey	Monitoring
RI-05653	2003	WHITE, ROBERTS S. and LAURA S. WHITE	A CULTURAL RESOURCES ASSESSMENT OF A 19 ACRE PARCEL LOCATED IMMEDIATELY SOUTHWEST OF THE INTERSECTION OF LA SIERRA AND ARIZONA AVENUES, CITY OF RIVERSIDE, RIVERSIDE COUNTY	JOHN MINCH AND ASSOCIATES, INC.	16	0	19.00	0.00
RI-08865	2012	Bai "Tom" Tang, Michael Hogan, and Terri Jacquemain	Phase I Cultural Resources Assesment Tentative Tract Map No. 34690 Near the La Sierra Area of the City of Riverside, Riverside County, California	CRM Tech	45	2	37.74	0.00

## Eastern Information Center Resource Listing

Primary No.	Trinomial	Other IDs	Reports
P-33-001136	CA-RIV-1136	Other Devers-15	RI-00222
P-33-001284	CA-RIV-1284		RI-01419
P-33-002226	CA-RIV-2226		RI-01169
P-33-002242	CA-RIV-2242		RI-02465
P-33-002243	CA-RIV-2243		RI-02465
P-33-004791	CA-RIV-4791	Other P1074-116H, Other MFA-4H, Other P1074-115H, Other Riverside Lower Canal	RI-03605, RI-04486, RI-05036, RI-05056, RI-05748, RI- 05754, RI-05780, RI-06327, RI-06894, RI-07925, RI- 07964, RI-08247
P-33-006005	CA-RIV-5672H		
P-33-011221			
P-33-013085	CA-RIV-7331		RI-05652, RI-08865
P-33-013203	CA-RIV-7363		RI-04726, RI-05314
P-33-014374	CA-RIV-7820		RI-05134
P-33-014747			RI-05314
P-33-015962		Other CRM TECH 2050-1H	RI-07135
P-33-017219		Other Gage Canal, Other TPM 31277	RI-04792

# **APPENDIX C:**

## **Native American Consultation**

# McKenna et al.

History/Archaeology/Architectural History/Ethnography/Paleontology

Jeanette A. McKenna, MA  
Reg. Professional Archaeologist  
Owner and Principal Investigator

## SACRED LANDS FILE & NATIVE AMERICAN CONTACTS LIST REQUEST

NATIVE AMERICAN HERITAGE COMMISSION  
915 Capitol Mall, RM 364  
Sacramento, California 95814  
(916) 373-3710 (916) 373-5471 FAX  
[nahc@pacbell.net](mailto:nahc@pacbell.net)

*Information Below is Required for a Sacred Lands File Search*

Project: APN 136-220-016, Riverside  
County: Riverside County  
USGS Quadrangle: Riverside West (rev. 1980)  
Township: 3S Range: 6W Section(s): SW/SE Sec. 24  
SE/SW Sec. 24  
NW/NE Sec. 25  
Company/Firm/Agency: McKenna et al.  
Contact Person: Jeanette A. McKenna  
Street Address: 6008 Friends Avenue City: Whittier, CA Zip: 90601-3724  
Phone: (562) 696-3852  
FAX: (562) 696-3852  
Email: [Jeanette.mckennaetal@gmail.com](mailto:Jeanette.mckennaetal@gmail.com)  
Description: 8.8 acre property slated for redevelopment (currently agricultural/orchards)

6008 Friends Avenue, Whittier, California 90601-3724 or 1941 E. Pegasus Drive, Tempe, Arizona 85283  
email = [jeanette.mckennaetal@gmail.com](mailto:jeanette.mckennaetal@gmail.com) (562) 696-3852 OFFICE and FAX CA  
(562) 754-7712 CELL (480) 664-0682 AZ

## NATIVE AMERICAN HERITAGE COMMISSION

1550 Harbor Boulevard, Suite 100  
West Sacramento, CA 95691  
(916) 373-3715  
Fax (916) 373-5471  
Web Site [www.nahc.ca.gov](http://www.nahc.ca.gov)  
Da\_nahc@pacbell.net



January 27, 2014

Ms. Jeanette A. McKenna, M.A., RPA, Principal

**McKenna et al.**  
6008 Friends Avenue  
Whittier, CA 90601-3724

Sent by FAX to: 562-696-3852  
No. of Pages: 4

RE: Sacred Lands File Search and Native American Contacts list for the "**8.8-acre Development Project;**" located near the City of Riverside on agricultural land; Riverside County, California.

Dear Ms. McKenna:

A record search of the NAHC Sacred Lands File failed to indicate the presence of Native American traditional cultural places in the project site(s) submitted as defined by the USGS coordinates configuring the 'Area(s) of Potential Effect' or APE(s). Note that the absence of archaeological or Native American cultural resources does not preclude their existence at the subsurface level.

In the 1985 Appellate Court decision (170 Cal App 3<sup>rd</sup> 604), the Court held that the NAHC has jurisdiction and special expertise, as a state agency, over affected Native American resources impacted by proposed projects, including archaeological places of religious significance to Native Americans, and to Native American burial sites.

Attached is a list of Native American tribes, Native American individuals or organizations that may have knowledge of cultural resources in or near the project area (APE). As part of the consultation process the NAHC recommends that local government and project developers contact the tribal governments and individuals in order to determine the proposed action on any cultural places/sacred sites. If a response from those listed is not received in two weeks of notification, the NAHC requests that a follow-up telephone call be made to ensure the project information has been received.


California Government Code Section 65040.12(e) defines "environmental justice" to provide "fair treatment of People...with respect to the development, adoption, implementation, and enforcement of environmental laws, regulations and policies" and Executive Order B-10-11 requires consultation with Native American tribes their elected officials and other representatives of tribal governments to provide meaningful input into



the development of legislation, regulations, rules, and policies on matters that may affect tribal communities.

If you have any questions or need additional information, please contact me at (916) 373-3715.

Sincerely,

A handwritten signature in black ink, appearing to read "Dave Singleton", with a long horizontal line extending to the right.

Dave Singleton  
Program Analyst

Attachments

**Native American Contacts  
Riverside County California  
January 27, 2014**

Pechanga Band of Mission Indians  
Paul Macarro, Cultural Resources Manager  
P.O. Box 1477 Luiseno  
Temecula , CA 92593  
**(951) 770-8100**  
pmacarro@pechanga-nsn.  
gov  
(951) 506-9491 Fax

Ramona Band of Cahuilla Mission Indians  
Joseph Hamilton, Chairman  
P.O. Box 391670 Cahuilla  
Anza , CA 92539  
admin@ramonatribe.com  
(951) 763-4105  
(951) 763-4325 Fax

San Manuel Band of Mission Indians  
Carla Rodriguez, Chairwoman  
26569 Community Center Drive Serrano  
Highland , CA 92346  
(909) 864-8933  
(909) 864-3724 - FAX  
(909) 864-3370 Fax

Gabrielino/Tongva San Gabriel Band of Mission  
Anthony Morales, Chairperson  
PO Box 693 Gabrielino Tongva  
San Gabriel , CA 91778  
GTTribalcouncil@aol.com  
(626) 286-1232 - FAX  
(626) 286-1758 - Home  
(626) 286-1262 -FAX

Santa Rosa Band of Mission Indians  
John Marcus, Chairman  
P.O. Box 391820 Cahuilla  
Anza , CA 92539  
(951) 659-2700  
(951) 659-2228 Fax

Gabrielino /Tongva Nation  
Sandonne Goad, Chairperson  
P.O. Box 86908 Gabriellino Tongva  
Los Angeles , CA 90086  
sgoad@gabrielino-tongva.com  
951-845-0443

Morongo Band of Mission Indians  
William Madrigal, Jr., Cultural Resources Manager  
12700 Pumarra Road Cahuilla  
Banning , CA 92220 Serrano  
**(951) 201-1866 - cell**  
wmadrigal@morongo-nsn.  
gov  
(951) 572-6004 Fax

San Manuel Band of Mission Indians  
Daniel McCarthy, M.S., Director-CRM Dept.  
26569 Community Center. Drive Serrano  
Highland , CA 92346  
(909) 864-8933, Ext 3248  
dmccarthy@sanmanuel-nsn.  
gov  
(909) 862-5152 Fax

**This list is current only as of the date of this document.**

**Distribution of this list does not relieve any person of the statutory responsibility as defined in Section 7050.5 of the Health and Safety Code, Section 5097.94 of the Public Resources Code and Section 5097.96 of the Public Resources Code.**

**This list is only applicable for contacting local Native Americans with regard to cultural resources for the proposed 818-acre Development Project; located on agriculture land near the City of Riverside; Riverside County, California for which a Sacred Lands File search and Native American Contacts list were requested.**

**Native American Contacts  
Riverside County California  
January 27, 2014**

Serrano Nation of Mission Indians  
Goldie Walker, Chairwoman  
P.O. Box 343 Serrano  
Patton , CA 92369

(909) 528-9027 or  
(909) 528-9032

Cahuilla Band of Indians  
Luther Salgado, Chairperson  
PO Box 391760 Cahuilla  
Anza , CA 92539  
Chairman@cahuilla.net  
760-763-5549  
760-763-2631 - Tribal EPA

Pechanga Cultural Resources Department  
Anna Hoover, Cultural Analyst  
P.O. Box 2183 Luisefio  
Temecula , CA 92593  
ahoover@pechanga-nsn.gov  
951-770-8104  
(951) 694-0446 - FAX

Ernest H. Siva  
Morongo Band of Mission Indians Tribal Elder  
9570 Mias Canyon Road Serrano  
Banning , CA 92220 Cahuilla  
siva@dishmail.net  
(951) 849-4676

SOBOBA BAND OF LUISENO INDIANS  
Joseph Ontiveros, Cultural Resource Department  
P.O. BOX 487 Luiseno  
San Jacinto , CA 92581  
jontiveros@soboba-nsn.gov  
(951) 663-5279  
(951) 654-5544, ext 4137  
(951) 654-4198-FAX

Gabrielino /Tongva Nation  
Sam Dunlap, Cultural Resources Director  
P.O. Box 86908 Gabrielino Tongva  
Los Angeles , CA 90086  
samdunlap@earthlink.net  
909-262-9351

**This list is current only as of the date of this document.**

**Distribution of this list does not relieve any person of the statutory responsibility as defined in Section 7060.5 of the Health and Safety Code, Section 5097.94 of the Public Resources Code and Section 5097.95 of the Public Resources Code.**

**This list is only applicable for contacting local Native Americans with regard to cultural resources for the proposed 818-acre Development Project; located on agriculture land near the City of Riverside; Riverside County, California for which a Sacred Lands File search and Native American Contacts list were requested.**

# McKenna et al.

History/Archaeology/Architectural History/Ethnography/Paleontology

Jeanette A. McKenna, MA  
Reg. Professional Archaeologist  
Owner and Principal Investigator

January 28, 2014

Pechanga Band of Mission Indians  
Attn: Paul Macarro, Cultural Resources Manager  
P.O. Box 1477  
Temecula, California 92593

RE: 8.8 Acre Development, Riverside, Riverside County, CA.

Mr. Macarro:

McKenna et al. is initiating the cultural resources investigations for an 8.8 acre property in the City of Riverside, Riverside County, CA. The property is located at the intersection of La Sierra Avenue and Victoria Avenue and has been historically used for citrus growth (see attached aerial photograph). Although there has been some minor alterations to the property in recent years, there has never been a structure on the property and a previous survey yielded no evidence of prehistoric resources.

Illustrated on the attached USGS Riverside West Quadrangle, the project area is identified as being within Township 3 South, Range 6 West, and within portions of Sections 24 and 25. The surrounding properties have been redeveloped as residential properties (post-1980) and the Victoria Avenue right-of-way has been identified by the City as a locally significant resource.

Please review your records and inform me of any concerns or issues you may have with respect to this property. Comments received will be incorporated into the final report and, therefore, I request you respond in writing for the official record. Please do not hesitate to contact me should you need additional information regarding this project.

Sincerely,



Jeanette A. McKenna, Principal  
McKenna et al.

6008 Friends Avenue, Whittier, California 90601-3724 or 1941 E. Pegasus Drive, Tempe, Arizona 85283  
(562) 696-3852 (CA Office and FAX) (480) 664-0682 (AZ Office and FAX)  
Email = [jeanette.mckennaetal@gmail.com](mailto:jeanette.mckennaetal@gmail.com)

# McKenna et al.

History/Archaeology/Architectural History/Ethnography/Paleontology

Jeanette A. McKenna, MA  
Reg. Professional Archaeologist  
Owner and Principal Investigator

January 28, 2014

Ramona Band of Cahuilla Mission Indians  
Attn: Joseph Hamilton, Chairman  
P.O. Box 391670  
Anza, California 92539

RE: 8.8 Acre Development, Riverside, Riverside County, CA.

Mr. Hamilton:

McKenna et al. is initiating the cultural resources investigations for an 8.8 acre property in the City of Riverside, Riverside County, CA. The property is located at the intersection of La Sierra Avenue and Victoria Avenue and has been historically used for citrus growth (see attached aerial photograph). Although there has been some minor alterations to the property in recent years, there has never been a structure on the property and a previous survey yielded no evidence of prehistoric resources.

Illustrated on the attached USGS Riverside West Quadrangle, the project area is identified as being within Township 3 South, Range 6 West, and within portions of Sections 24 and 25. The surrounding properties have been redeveloped as residential properties (post-1980) and the Victoria Avenue right-of-way has been identified by the City as a locally significant resource.

Please review your records and inform me of any concerns or issues you may have with respect to this property. Comments received will be incorporated into the final report and, therefore, I request you respond in writing for the official record. Please do not hesitate to contact me should you need additional information regarding this project.

Sincerely,



Jeanette A. McKenna, Principal  
McKenna et al.

6008 Friends Avenue, Whittier, California 90601-3724 or 1941 E. Pegasus Drive, Tempe, Arizona 85283  
(562) 696-3852 (CA Office and FAX) (480) 664-0682 (AZ Office and FAX)  
Email = [jeanette.mckennaetal@gmail.com](mailto:jeanette.mckennaetal@gmail.com)

# McKenna et al.

History/Archaeology/Architectural History/Ethnography/Paleontology

Jeanette A. McKenna, MA  
Reg. Professional Archaeologist  
Owner and Principal Investigator

January 28, 2014

San Manuel Band of Mission Indians  
Attn: Carla Rodriguez, Chairwoman  
26569 Community Center Drive  
Highland, California 92346

RE: 8.8 Acre Development, Riverside, Riverside County, CA.

Ms. Rodriguez:

McKenna et al. is initiating the cultural resources investigations for an 8.8 acre property in the City of Riverside, Riverside County, CA. The property is located at the intersection of La Sierra Avenue and Victoria Avenue and has been historically used for citrus growth (see attached aerial photograph). Although there has been some minor alterations to the property in recent years, there has never been a structure on the property and a previous survey yielded no evidence of prehistoric resources.

Illustrated on the attached USGS Riverside West Quadrangle, the project area is identified as being within Township 3 South, Range 6 West, and within portions of Sections 24 and 25. The surrounding properties have been redeveloped as residential properties (post-1980) and the Victoria Avenue right-of-way has been identified by the City as a locally significant resource.

Please review your records and inform me of any concerns or issues you may have with respect to this property. Comments received will be incorporated into the final report and, therefore, I request you respond in writing for the official record. Please do not hesitate to contact me should you need additional information regarding this project.

Sincerely,

*Jeanette A. McKenna*

Jeanette A. McKenna, Principal  
McKenna et al.

6008 Friends Avenue, Whittier, California 90601-3724 or 1941 E. Pegasus Drive, Tempe, Arizona 85283  
(562) 696-3852 (CA Office and FAX) (480) 664-0682 (AZ Office and FAX)  
Email = [jeanette.mckennaetal@gmail.com](mailto:jeanette.mckennaetal@gmail.com)

# McKenna et al.

History/Archaeology/Architectural History/Ethnography/Paleontology

Jeanette A. McKenna, MA  
Reg. Professional Archaeologist  
Owner and Principal Investigator

January 28, 2014

Gabrielino/Tongva, San Gabriel Band of Mission Indians  
Attn: Anthony Morales, Chairperson  
P.O. Box 693  
San Gabriel, California 91778

RE: 8.8 Acre Development, Riverside, Riverside County, CA.

Mr. Morales:

McKenna et al. is initiating the cultural resources investigations for an 8.8 acre property in the City of Riverside, Riverside County, CA. The property is located at the intersection of La Sierra Avenue and Victoria Avenue and has been historically used for citrus growth (see attached aerial photograph). Although there has been some minor alterations to the property in recent years, there has never been a structure on the property and a previous survey yielded no evidence of prehistoric resources.

Illustrated on the attached USGS Riverside West Quadrangle, the project area is identified as being within Township 3 South, Range 6 West, and within portions of Sections 24 and 25. The surrounding properties have been redeveloped as residential properties (post-1980) and the Victoria Avenue right-of-way has been identified by the City as a locally significant resource.

Please review your records and inform me of any concerns or issues you may have with respect to this property. Comments received will be incorporated into the final report and, therefore, I request you respond in writing for the official record. Please do not hesitate to contact me should you need additional information regarding this project.

Sincerely,



Jeanette A. McKenna, Principal  
McKenna et al.

6008 Friends Avenue, Whittier, California 90601-3724 or 1941 E. Pegasus Drive, Tempe, Arizona 85283  
(562) 696-3852 (CA Office and FAX) (480) 664-0682 (AZ Office and FAX)  
Email = [jeanette.mckennaetal@gmail.com](mailto:jeanette.mckennaetal@gmail.com)

# McKenna et al.

History/Archaeology/Architectural History/Ethnography/Paleontology

Jeanette A. McKenna, MA  
Reg. Professional Archaeologist  
Owner and Principal Investigator

January 28, 2014

Santa Rosa Band of Mission Indians  
Attn: John Marcus, Chairman  
P.O. Box 391820  
Anza, California 92539

RE: 8.8 Acre Development, Riverside, Riverside County, CA.


Mr. Marcus:

McKenna et al. is initiating the cultural resources investigations for an 8.8 acre property in the City of Riverside, Riverside County, CA. The property is located at the intersection of La Sierra Avenue and Victoria Avenue and has been historically used for citrus growth (see attached aerial photograph). Although there has been some minor alterations to the property in recent years, there has never been a structure on the property and a previous survey yielded no evidence of prehistoric resources.

Illustrated on the attached USGS Riverside West Quadrangle, the project area is identified as being within Township 3 South, Range 6 West, and within portions of Sections 24 and 25. The surrounding properties have been redeveloped as residential properties (post-1980) and the Victoria Avenue right-of-way has been identified by the City as a locally significant resource.

Please review your records and inform me of any concerns or issues you may have with respect to this property. Comments received will be incorporated into the final report and, therefore, I request you respond in writing for the official record. Please do not hesitate to contact me should you need additional information regarding this project.

Sincerely,



Jeanette A. McKenna, Principal  
McKenna et al.

6008 Friends Avenue, Whittier, California 90601-3724 or 1941 E. Pegasus Drive, Tempe, Arizona 85283  
(562) 696-3852 (CA Office and FAX) (480) 664-0682 (AZ Office and FAX)  
Email = [jeanette.mckennaetal@gmail.com](mailto:jeanette.mckennaetal@gmail.com)



# McKenna et al.

History/Archaeology/Architectural History/Ethnography/Paleontology

Jeanette A. McKenna, MA  
Reg. Professional Archaeologist  
Owner and Principal Investigator

January 28, 2014

Gabrielino/Tongva Nation  
Attn: Sandonne Goad, Chairperson  
P.O. Box 86908  
Los Angeles, California 90086

RE: 8.8 Acre Development, Riverside, Riverside County, CA.

Ms. Goad:

McKenna et al. is initiating the cultural resources investigations for an 8.8 acre property in the City of Riverside, Riverside County, CA. The property is located at the intersection of La Sierra Avenue and Victoria Avenue and has been historically used for citrus growth (see attached aerial photograph). Although there has been some minor alterations to the property in recent years, there has never been a structure on the property and a previous survey yielded no evidence of prehistoric resources.

Illustrated on the attached USGS Riverside West Quadrangle, the project area is identified as being within Township 3 South, Range 6 West, and within portions of Sections 24 and 25. The surrounding properties have been redeveloped as residential properties (post-1980) and the Victoria Avenue right-of-way has been identified by the City as a locally significant resource.

Please review your records and inform me of any concerns or issues you may have with respect to this property. Comments received will be incorporated into the final report and, therefore, I request you respond in writing for the official record. Please do not hesitate to contact me should you need additional information regarding this project.

Sincerely,



Jeanette A. McKenna, Principal  
McKenna et al.

6008 Friends Avenue, Whittier, California 90601-3724 or 1941 E. Pegasus Drive, Tempe, Arizona 85283  
(562) 696-3852 (CA Office and FAX) (480) 664-0682 (AZ Office and FAX)  
Email = [jeanette.mckennaetal@gmail.com](mailto:jeanette.mckennaetal@gmail.com)

# McKenna et al.

History/Archaeology/Architectural History/Ethnography/Paleontology

Jeanette A. McKenna, MA  
Reg. Professional Archaeologist  
Owner and Principal Investigator

January 28, 2014

Morongo Band of Mission Indians  
Attn: William Madrigal, Jr., Cultural Resources Manager  
12700 Pumarra Road  
Banning, California 92220

RE: 8.8 Acre Development, Riverside, Riverside County, CA.

Mr. Madrigal:

McKenna et al. is initiating the cultural resources investigations for an 8.8 acre property in the City of Riverside, Riverside County, CA. The property is located at the intersection of La Sierra Avenue and Victoria Avenue and has been historically used for citrus growth (see attached aerial photograph). Although there has been some minor alterations to the property in recent years, there has never been a structure on the property and a previous survey yielded no evidence of prehistoric resources.

Illustrated on the attached USGS Riverside West Quadrangle, the project area is identified as being within Township 3 South, Range 6 West, and within portions of Sections 24 and 25. The surrounding properties have been redeveloped as residential properties (post-1980) and the Victoria Avenue right-of-way has been identified by the City as a locally significant resource.

Please review your records and inform me of any concerns or issues you may have with respect to this property. Comments received will be incorporated into the final report and, therefore, I request you respond in writing for the official record. Please do not hesitate to contact me should you need additional information regarding this project.

Sincerely,



Jeanette A. McKenna, Principal  
McKenna et al.

6008 Friends Avenue, Whittier, California 90601-3724 or 1941 E. Pegasus Drive, Tempe, Arizona 85283  
(562) 696-3852 (CA Office and FAX) (480) 664-0682 (AZ Office and FAX)  
Email = [jeanette.mckennaetal@gmail.com](mailto:jeanette.mckennaetal@gmail.com)

# McKenna et al.

History/Archaeology/Architectural History/Ethnography/Paleontology

Jeanette A. McKenna, MA  
Reg. Professional Archaeologist  
Owner and Principal Investigator

January 28, 2014

San Manuel Band of Mission Indians  
Attn: Daniel McCarthy, M.S., Director, CRM Dept.  
26569 Community Center Drive  
Highland, California 92346

RE: 8.8 Acre Development, Riverside, Riverside County, CA.

Mr. McCarthy:

McKenna et al. is initiating the cultural resources investigations for an 8.8 acre property in the City of Riverside, Riverside County, CA. The property is located at the intersection of La Sierra Avenue and Victoria Avenue and has been historically used for citrus growth (see attached aerial photograph). Although there has been some minor alterations to the property in recent years, there has never been a structure on the property and a previous survey yielded no evidence of prehistoric resources.

Illustrated on the attached USGS Riverside West Quadrangle, the project area is identified as being within Township 3 South, Range 6 West, and within portions of Sections 24 and 25. The surrounding properties have been redeveloped as residential properties (post-1980) and the Victoria Avenue right-of-way has been identified by the City as a locally significant resource.

Please review your records and inform me of any concerns or issues you may have with respect to this property. Comments received will be incorporated into the final report and, therefore, I request you respond in writing for the official record. Please do not hesitate to contact me should you need additional information regarding this project.

Sincerely,

*Jeanette A. McKenna*

Jeanette A. McKenna, Principal  
McKenna et al.

6008 Friends Avenue, Whittier, California 90601-3724 or 1941 E. Pegasus Drive, Tempe, Arizona 85283  
(562) 696-3852 (CA Office and FAX) (480) 664-0682 (AZ Office and FAX)  
Email = [jeanette.mckennaetel@gmail.com](mailto:jeanette.mckennaetel@gmail.com)



---

**Re: 8.8 Acre Development, Riverside, CA**

---

**Daniel McCarthy** <DMcCarthy@sanmanuel-nsn.gov>  
To: "jeanette.mckennaetal@gmail.com" <jeanette.mckennaetal@gmail.com>

Thu, Feb 6, 2014 at 2:14 PM

Jeanette,

Thank you for the opportunity to comment. This project is outside the Serrano ancestral territory. We are not aware of any cultural resources on the subject property. //daniel

Daniel McCarthy, MS, RPA

Director

Cultural Resources Management Department

San Manuel Band of Mission Indians

26569 Community Center Drive

Highland, CA 92346

Office: 909 864-8933 x 3248

Cell: 909 838-4175

[dmccarthy@sanmanuel-nsn.gov](mailto:dmccarthy@sanmanuel-nsn.gov)

THIS MESSAGE IS INTENDED ONLY FOR THE USE OF THE INDIVIDUAL OR ENTITY TO WHICH IT IS ADDRESSED AND MAY CONTAIN INFORMATION THAT IS PRIVILEGED, CONFIDENTIAL AND EXEMPT FROM DISCLOSURE UNDER APPLICABLE LAW. If the reader of this message is not the intended recipient or agent responsible for delivering the message to the intended recipient, you are hereby notified that any dissemination or copying of this communication is strictly prohibited. If you have received this electronic transmission in error, please delete it from your system without copying it and notify the sender by reply e-mail so that the email address record can be corrected. Thank You

# McKenna et al.

History/Archaeology/Architectural History/Ethnography/Paleontology

Jeanette A. McKenna, MA  
Reg. Professional Archaeologist  
Owner and Principal Investigator

January 28, 2014

Pechanga Cultural resources Department  
Attn: Anna Hoover, Cultural Analyst  
P.O. Box 2183  
Temecula, California 92593

RE: 8.8 Acre Development, Riverside, Riverside County, CA.

Ms. Hoover:

McKenna et al. is initiating the cultural resources investigations for an 8.8 acre property in the City of Riverside, Riverside County, CA. The property is located at the intersection of La Sierra Avenue and Victoria Avenue and has been historically used for citrus growth (see attached aerial photograph). Although there has been some minor alterations to the property in recent years, there has never been a structure on the property and a previous survey yielded no evidence of prehistoric resources.

Illustrated on the attached USGS Riverside West Quadrangle, the project area is identified as being within Township 3 South, Range 6 West, and within portions of Sections 24 and 25. The surrounding properties have been redeveloped as residential properties (post-1980) and the Victoria Avenue right-of-way has been identified by the City as a locally significant resource.

Please review your records and inform me of any concerns or issues you may have with respect to this property. Comments received will be incorporated into the final report and, therefore, I request you respond in writing for the official record. Please do not hesitate to contact me should you need additional information regarding this project.

Sincerely,



Jeanette A. McKenna, Principal  
McKenna et al.

# McKenna et al.

History/Archaeology/Architectural History/Ethnography/Paleontology

Jeanette A. McKenna, MA  
Reg. Professional Archaeologist  
Owner and Principal Investigator

January 28, 2014

Serrano Nation of Mission Indians  
Attn: Goldie Walker, Chairwoman  
P.O. Box 343  
Patton, California 92369

RE: 8.8 Acre Development, Riverside, Riverside County, CA.

Ms. Walker:

McKenna et al. is initiating the cultural resources investigations for an 8.8 acre property in the City of Riverside, Riverside County, CA. The property is located at the intersection of La Sierra Avenue and Victoria Avenue and has been historically used for citrus growth (see attached aerial photograph). Although there has been some minor alterations to the property in recent years, there has never been a structure on the property and a previous survey yielded no evidence of prehistoric resources.

Illustrated on the attached USGS Riverside West Quadrangle, the project area is identified as being within Township 3 South, Range 6 West, and within portions of Sections 24 and 25. The surrounding properties have been redeveloped as residential properties (post-1980) and the Victoria Avenue right-of-way has been identified by the City as a locally significant resource.

Please review your records and inform me of any concerns or issues you may have with respect to this property. Comments received will be incorporated into the final report and, therefore, I request you respond in writing for the official record. Please do not hesitate to contact me should you need additional information regarding this project.

Sincerely,

*Jeanette A. McKenna*

Jeanette A. McKenna, Principal  
McKenna et al.

6008 Friends Avenue, Whittier, California 90601-3724 or 1941 E. Pegasus Drive, Tempe, Arizona 85283  
(562) 696-3852 (CA Office and FAX) (480) 664-0682 (AZ Office and FAX)  
Email = [jeanette.mckennaetal@gmail.com](mailto:jeanette.mckennaetal@gmail.com)

# McKenna et al.

History/Archaeology/Architectural History/Ethnography/Paleontology

Jeanette A. McKenna, MA  
Reg. Professional Archaeologist  
Owner and Principal Investigator

January 28, 2014

Cahuilla Band of Indians  
Attn: Luther Salgado, Chairperson  
P.O. Box 391760  
Anza, California 92539

RE: 8.8 Acre Development, Riverside, Riverside County, CA.

Mr. Salgado:

McKenna et al. is initiating the cultural resources investigations for an 8.8 acre property in the City of Riverside, Riverside County, CA. The property is located at the intersection of La Sierra Avenue and Victoria Avenue and has been historically used for citrus growth (see attached aerial photograph). Although there has been some minor alterations to the property in recent years, there has never been a structure on the property and a previous survey yielded no evidence of prehistoric resources.

Illustrated on the attached USGS Riverside West Quadrangle, the project area is identified as being within Township 3 South, Range 6 West, and within portions of Sections 24 and 25. The surrounding properties have been redeveloped as residential properties (post-1980) and the Victoria Avenue right-of-way has been identified by the City as a locally significant resource.

Please review your records and inform me of any concerns or issues you may have with respect to this property. Comments received will be incorporated into the final report and, therefore, I request you respond in writing for the official record. Please do not hesitate to contact me should you need additional information regarding this project.

Sincerely,



Jeanette A. McKenna, Principal  
McKenna et al.

6008 Friends Avenue, Whittier, California 90601-3724 or 1941 E. Pegasus Drive, Tempe, Arizona 85283  
(562) 696-3852 (CA Office and FAX) (480) 664-0682 (AZ Office and FAX)  
Email = [jeanette.mckennaetal@gmail.com](mailto:jeanette.mckennaetal@gmail.com)

# McKenna et al.

History/Archaeology/Architectural History/Ethnography/Paleontology

Jeanette A. McKenna, MA  
Reg. Professional Archaeologist  
Owner and Principal Investigator

January 28, 2014

Morongo Band of Mission Indians  
Attn: Ernest H. Siva, Tribal Elder  
9570 Mias Canyon Road  
Banning, California 92220

RE: 8.8 Acre Development, Riverside, Riverside County, CA.

Mr. Siva:

McKenna et al. is initiating the cultural resources investigations for an 8.8 acre property in the City of Riverside, Riverside County, CA. The property is located at the intersection of La Sierra Avenue and Victoria Avenue and has been historically used for citrus growth (see attached aerial photograph). Although there has been some minor alterations to the property in recent years, there has never been a structure on the property and a previous survey yielded no evidence of prehistoric resources.

Illustrated on the attached USGS Riverside West Quadrangle, the project area is identified as being within Township 3 South, Range 6 West, and within portions of Sections 24 and 25. The surrounding properties have been redeveloped as residential properties (post-1980) and the Victoria Avenue right-of-way has been identified by the City as a locally significant resource.

Please review your records and inform me of any concerns or issues you may have with respect to this property. Comments received will be incorporated into the final report and, therefore, I request you respond in writing for the official record. Please do not hesitate to contact me should you need additional information regarding this project.

Sincerely,



Jeanette A. McKenna, Principal  
McKenna et al.

6008 Friends Avenue, Whittier, California 90601-3724 or 1941 E. Pegasus Drive, Tempe, Arizona 85283  
(562) 696-3852 (CA Office and FAX) (480) 664-0682 (AZ Office and FAX)  
Email = [jeanette.mckennaetal@gmail.com](mailto:jeanette.mckennaetal@gmail.com)