
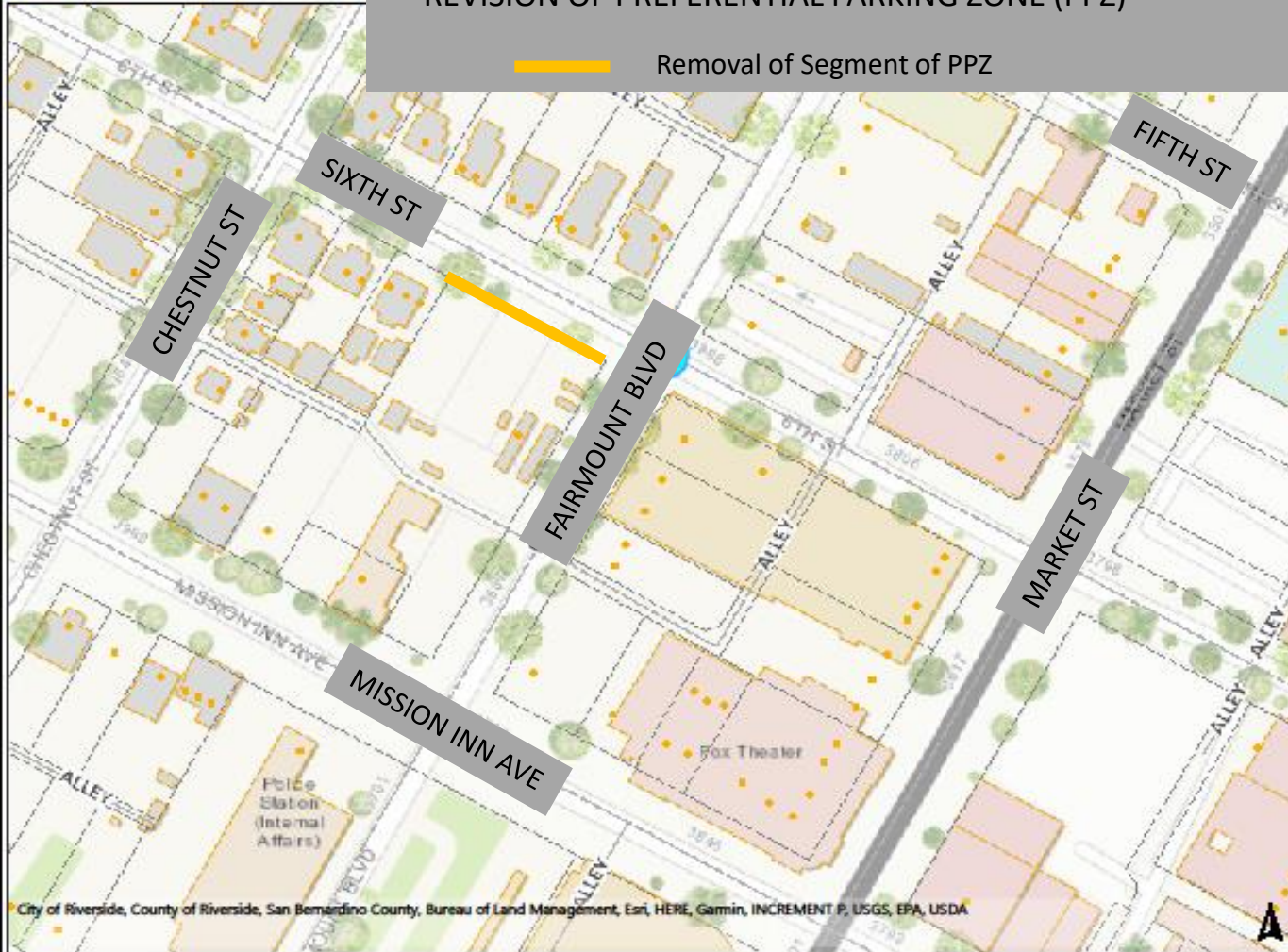


**SIXTH ST BETWEEN CHESTNUT ST & FAIRMOUNT BLVD  
REVISION OF PREFERENTIAL PARKING ZONE (PPZ)**

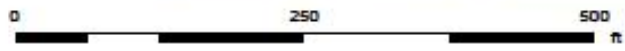
 Removal of Segment of PPZ



**Legend**

- Administrative Boundary
- City Boundary
- Cadastral
- Address Pt
  - Single Family
- Street Centerline
- Parcel
- Planimetric Buildings

City of Riverside, County of Riverside, San Bernardino County, Bureau of Land Management, Esri, HERE, Garmin, INCREMENT P, USGS, EPA, USDA



This map was created, in part, by the City of Riverside Geographic Information System and intended to be operated solely for the convenience of the City. The City does not warrant the accuracy of this map, and no decision involving a risk of economic loss or physical injury should be made in reliance thereon.

THIS MAP IS NOT TO BE USED FOR NAVIGATION

**Notes**