

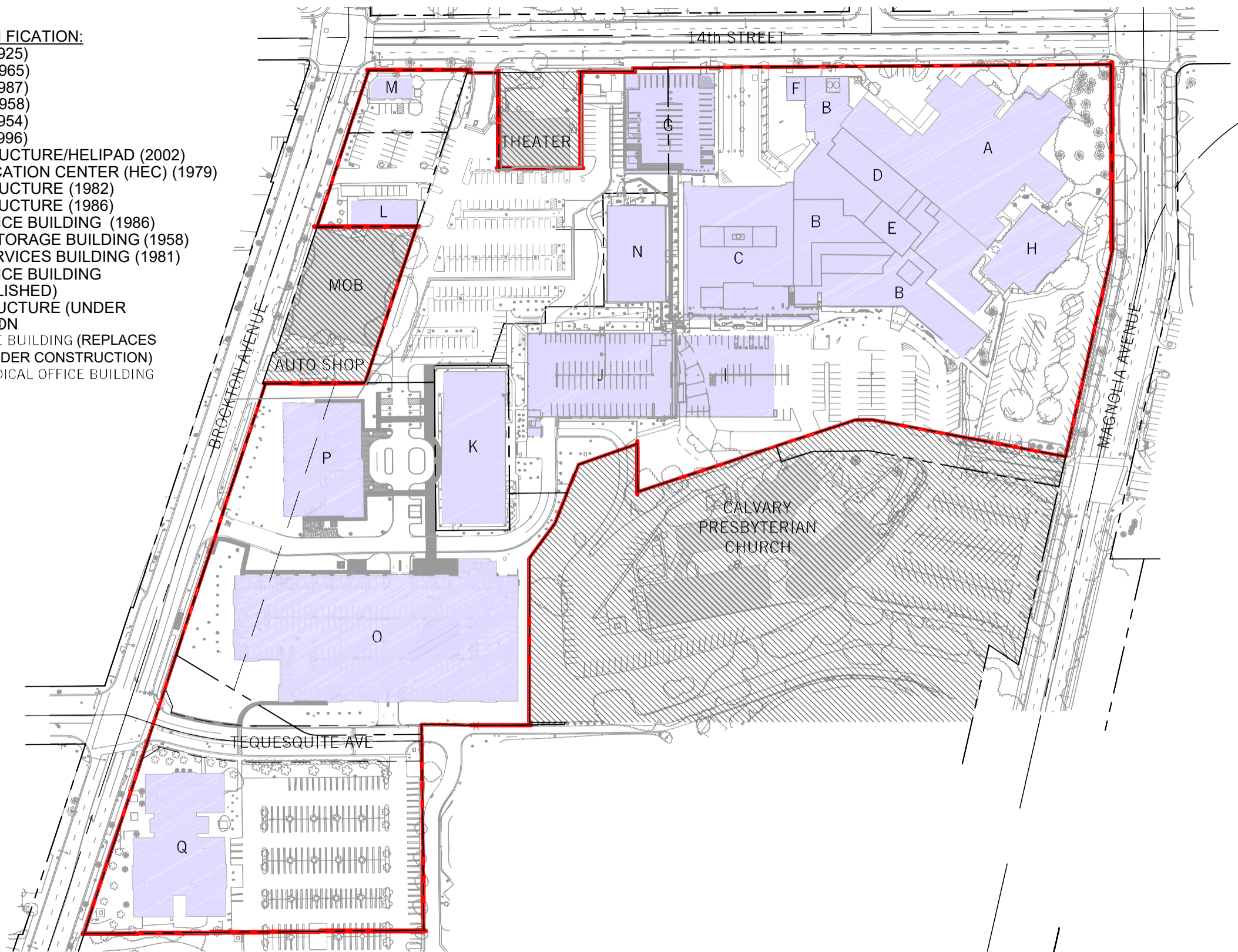
 0 150 300 Feet		 Project Boundary
 7824	SOURCE: Kimley-Horn and Associates 5/20/2013, Perkins+Will 5/20/2013, BING 2013 RIVERSIDE COMMUNITY HOSPITAL SPECIFIC PLAN	FIGURE 2-2 Vicinity Map



INTENTIONALLY LEFT BLANK

BUILDING IDENTIFICATION:

- A. BUILDING A (1925)
- B. BUILDING B (1965)
- C. BUILDING C (1987)
- D. BUILDING D (1958)
- E. BUILDING E (1954)
- F. BUILDING F (1996)
- G. PARKING STRUCTURE/HELIPAD (2002)
- H. HEALTH EDUCATION CENTER (HEC) (1979)
- I. PARKING STRUCTURE (1982)
- J. PARKING STRUCTURE (1986)
- K. MEDICAL OFFICE BUILDING (1986)
- L. BROCKTON STORAGE BUILDING (1958)
- M. WOMEN'S SERVICES BUILDING (1981)
- N. MEDICAL OFFICE BUILDING (TO BE DEMOLISHED)
- O. PARKING STRUCTURE (UNDER CONSTRUCTION)
MEDICAL OFFICE BUILDING (REPLACES BUILDING N, UNDER CONSTRUCTION)
- Q. RAINCROSS MEDICAL OFFICE BUILDING (1996)



Site Plan Boundary
Existing Buildings

Not to Scale

DUDEK

SOURCE: Perkins+Will 5/19/2013

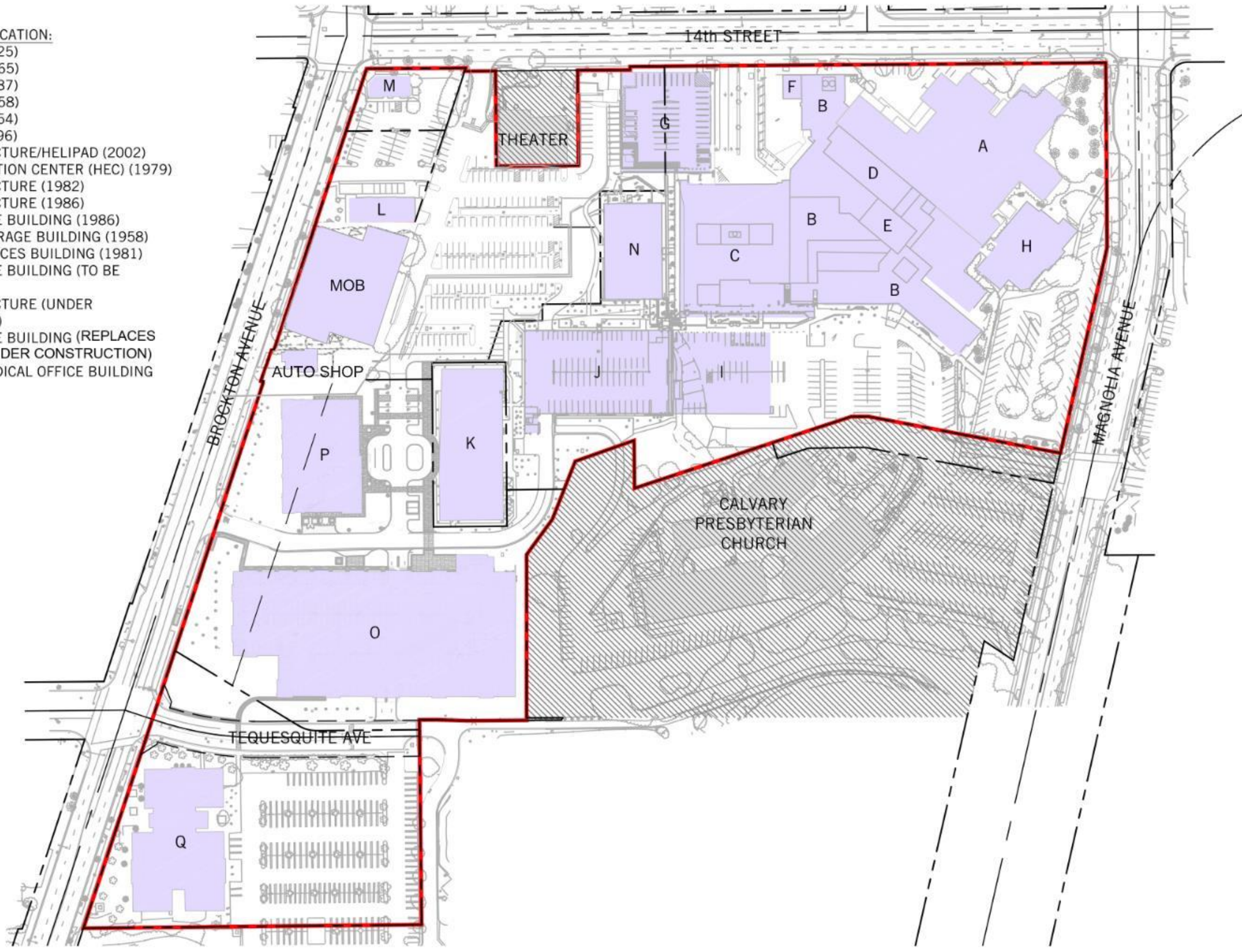
REVISE PROPERTY BOUNDRY TO INCLUDE MOB AND AUTOSHOP PROPERTIES – SEE REVISED

Z:\Projects\1762401\MAPDOC\MAPS\Specific Plan\Revised_20140128\Figure2-

FIGURE 2-3
Existing Site
Plan



- BUILDING IDENTIFICATION:**
- A. BUILDING A (1925)
 - B. BUILDING B (1965)
 - C. BUILDING C (1987)
 - D. BUILDING D (1958)
 - E. BUILDING E (1954)
 - F. BUILDING F (1996)
 - G. PARKING STRUCTURE/HELIPAD (2002)
 - H. HEALTH EDUCATION CENTER (HEC) (1979)
 - I. PARKING STRUCTURE (1982)
 - J. PARKING STRUCTURE (1986)
 - K. MEDICAL OFFICE BUILDING (1986)
 - L. BROCKTON STORAGE BUILDING (1958)
 - M. WOMEN'S SERVICES BUILDING (1981)
 - N. MEDICAL OFFICE BUILDING (TO BE DEMOLISHED)
 - O. PARKING STRUCTURE (UNDER CONSTRUCTION)
 - P. MEDICAL OFFICE BUILDING (REPLACES BUILDING N, UNDER CONSTRUCTION)
 - Q. RAINCROSS MEDICAL OFFICE BUILDING (1996)



Site Plan Boundary

Existing Buildings

Not to Scale

DUDEK

SOURCE: Perkins+Will 5/19/2013

7824

RIVERSIDE COMMUNITY HOSPITAL SPECIFIC PLAN

FIGURE 2-3
Existing Site Plan

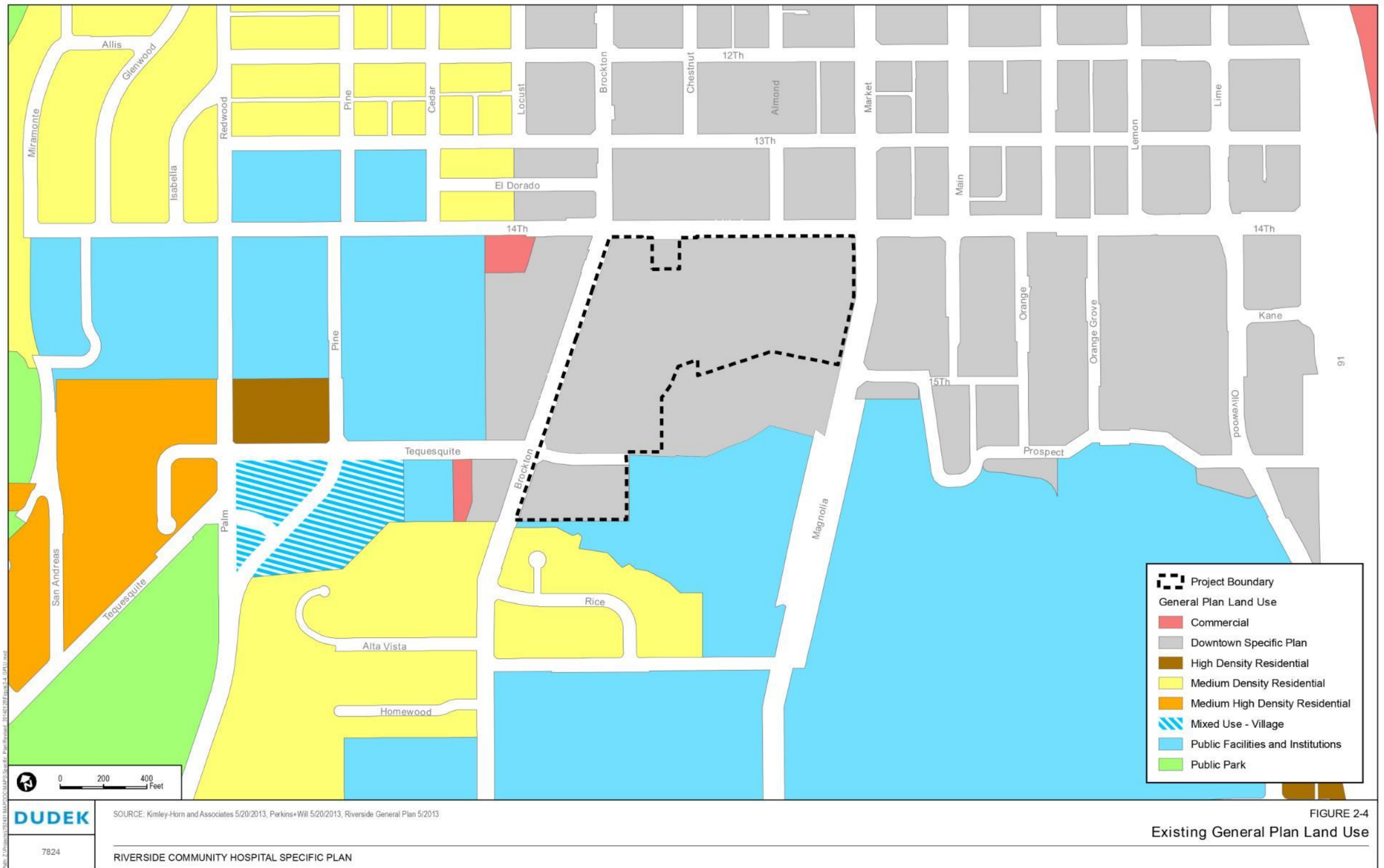


INTENTIONALLY LEFT BLANK

SOURCE: Kimley-
Horn and
Associates
5/20/2013,
Perkins+Will
5/20/2013,
Riverside General
Plan 5/2013

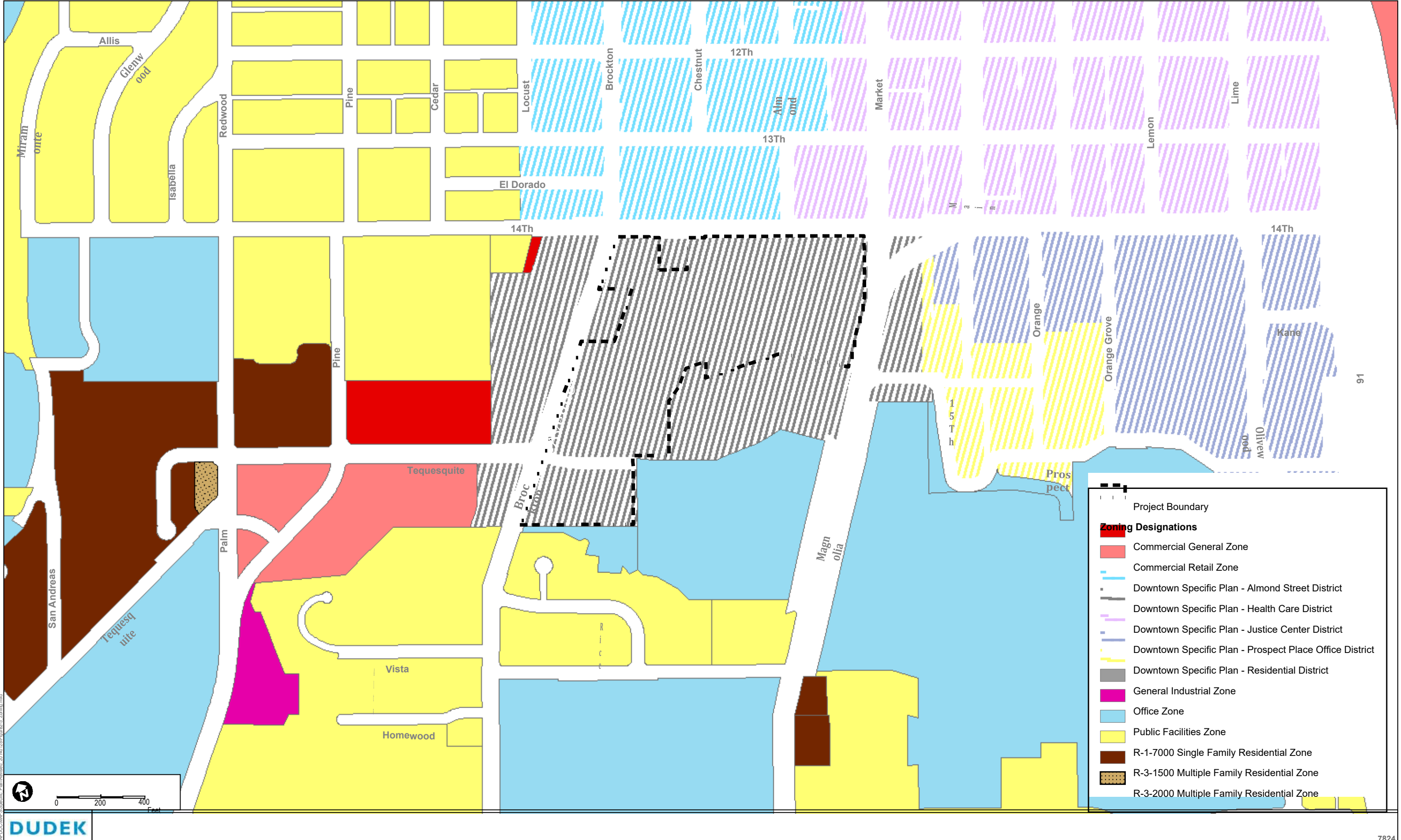
RIVERSIDE
COMMUNIT
Y
HOSPITAL
SPECIFIC
PLAN

FIGURE 2-4
Existing
General Plan
Land Use





INTENTIONALLY LEFT BLANK



REVISE PROPERTY BOUNDRY TO INCLUDE MOB AND AUTOSHOP PROPERTIES – SEE REVISED EXHIBIT NEXT PAGE

SOURCE: Kimley-
Horn and
Associates
5/20/2013,
Perkins+Will
5/20/2013,
Riverside Zoning
5/2013

RIVERSIDE
COMMUNIT
Y
HOSPITAL
SPECIFIC
PLAN

FIGURE 2-5
Existing Zoning

RCH
HOSPITAL
SPECIFIC
PLAN