

FIGURE 1: RPU WATER - TOTAL PRODUCTION REPORT - FISCAL YEAR 2024 - 2025

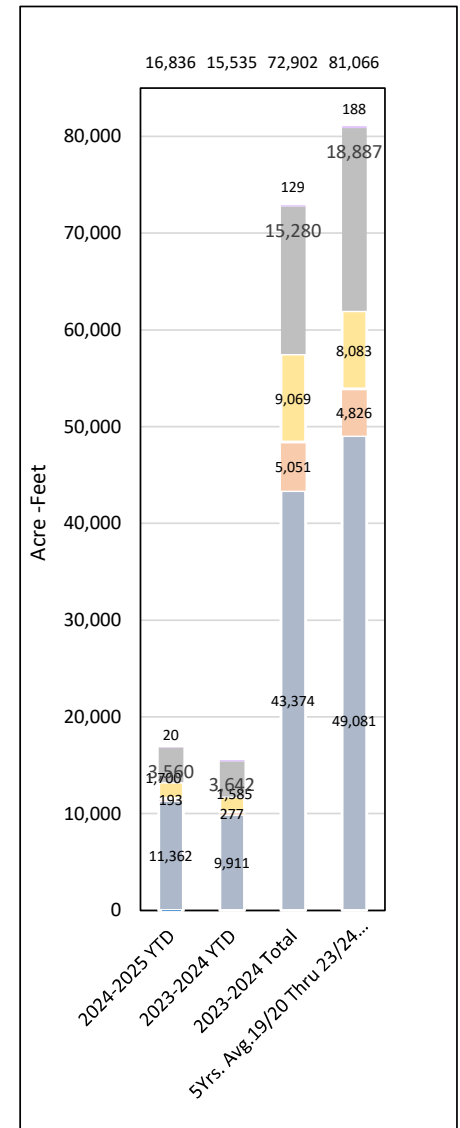
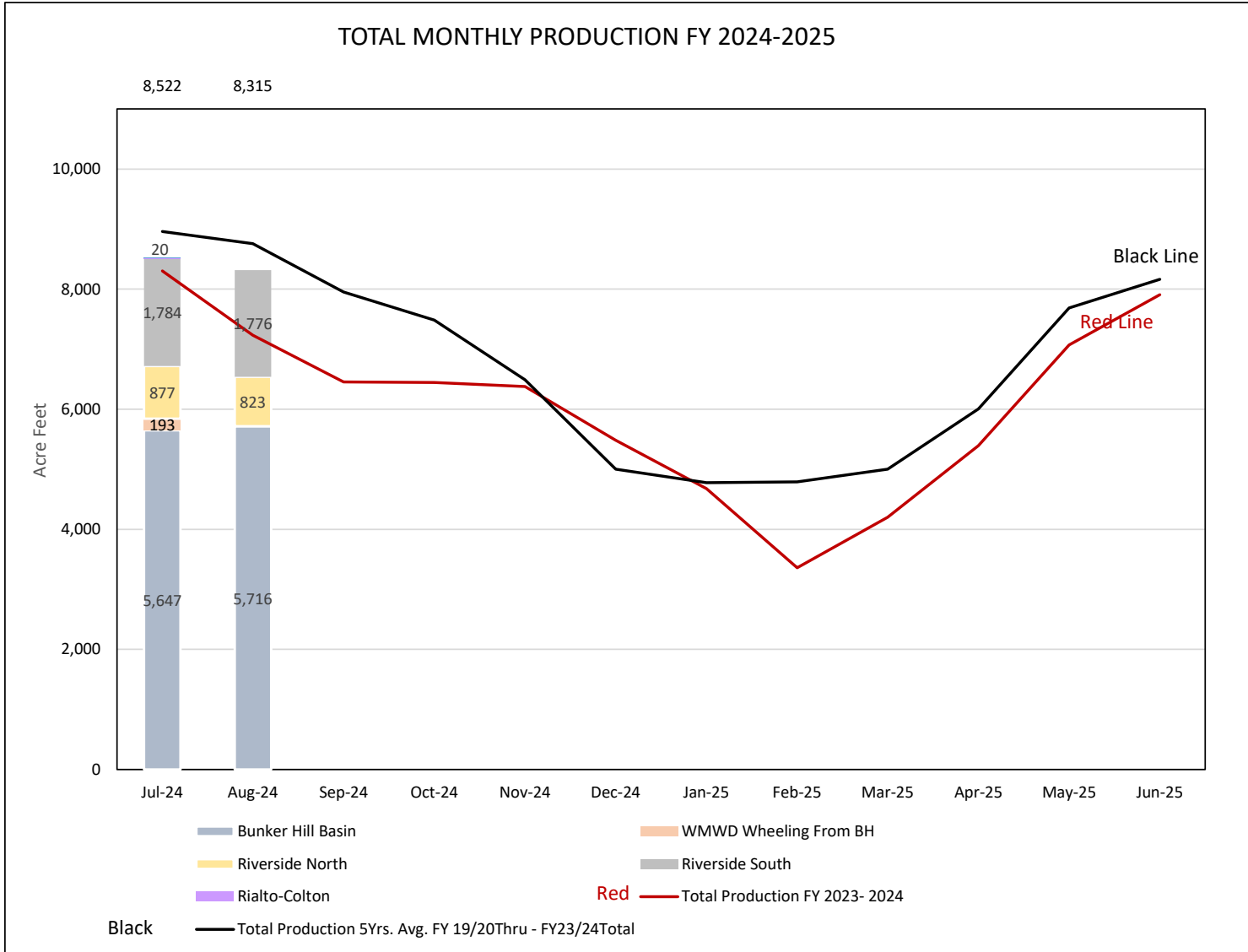


FIGURE 2: RPU WATER - TOTAL PRODUCTION REPORT - CALENDAR YEAR 2024

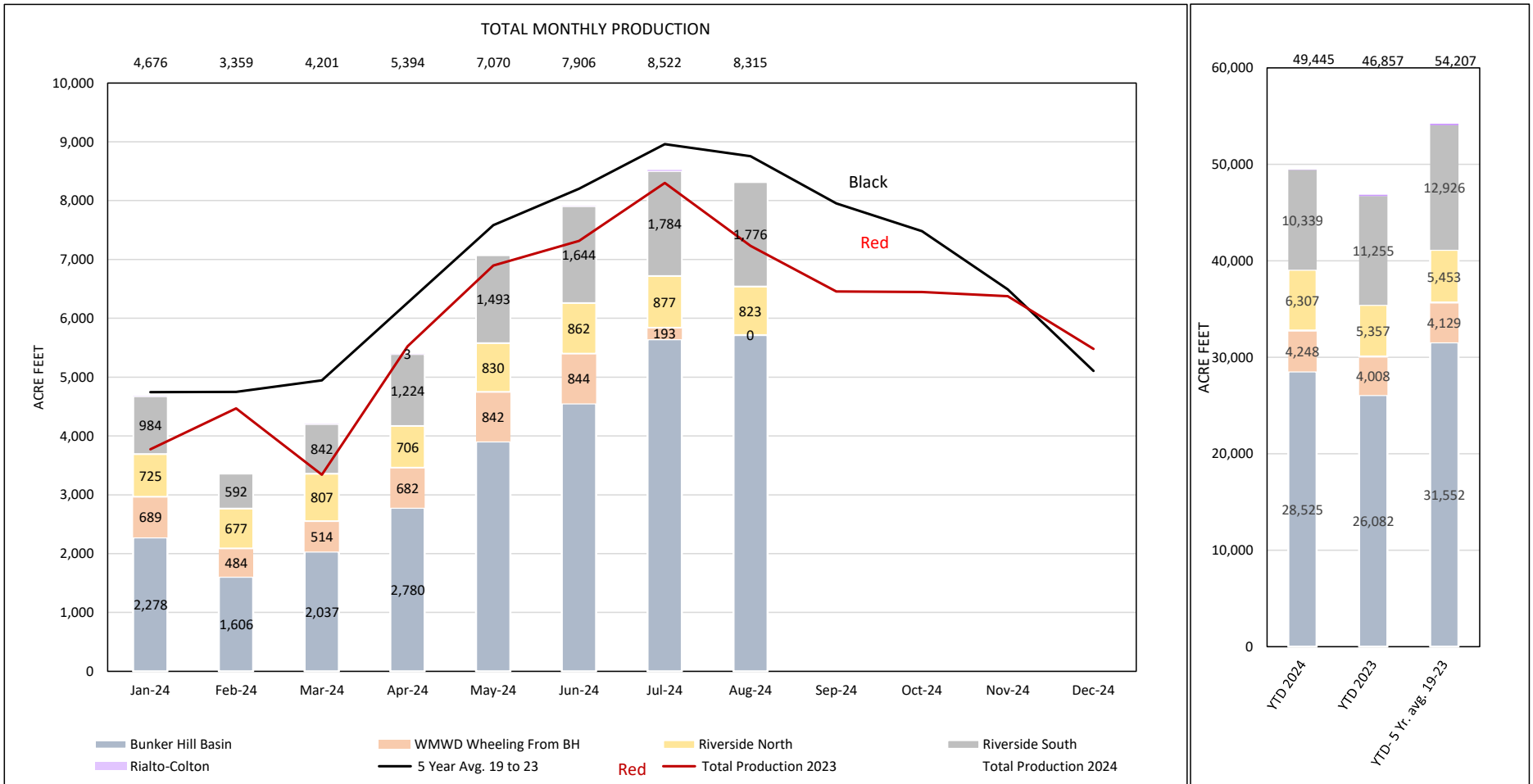


FIGURE 3: RPU WATER - TOTAL PRODUCTION REPORT

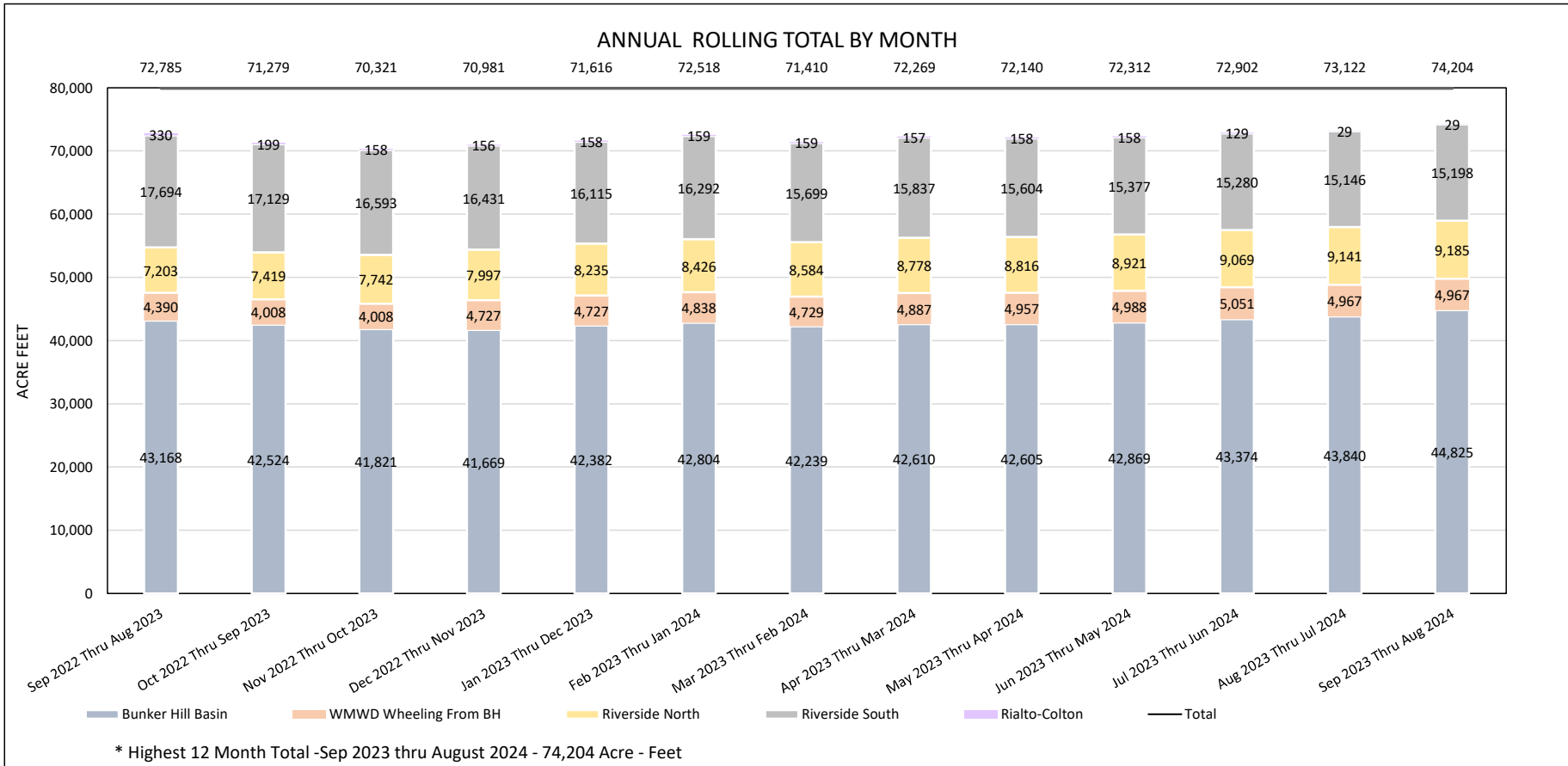


FIGURE 4: RPU WATER - TOTAL MONTHLY CONSUMPTION REPORT

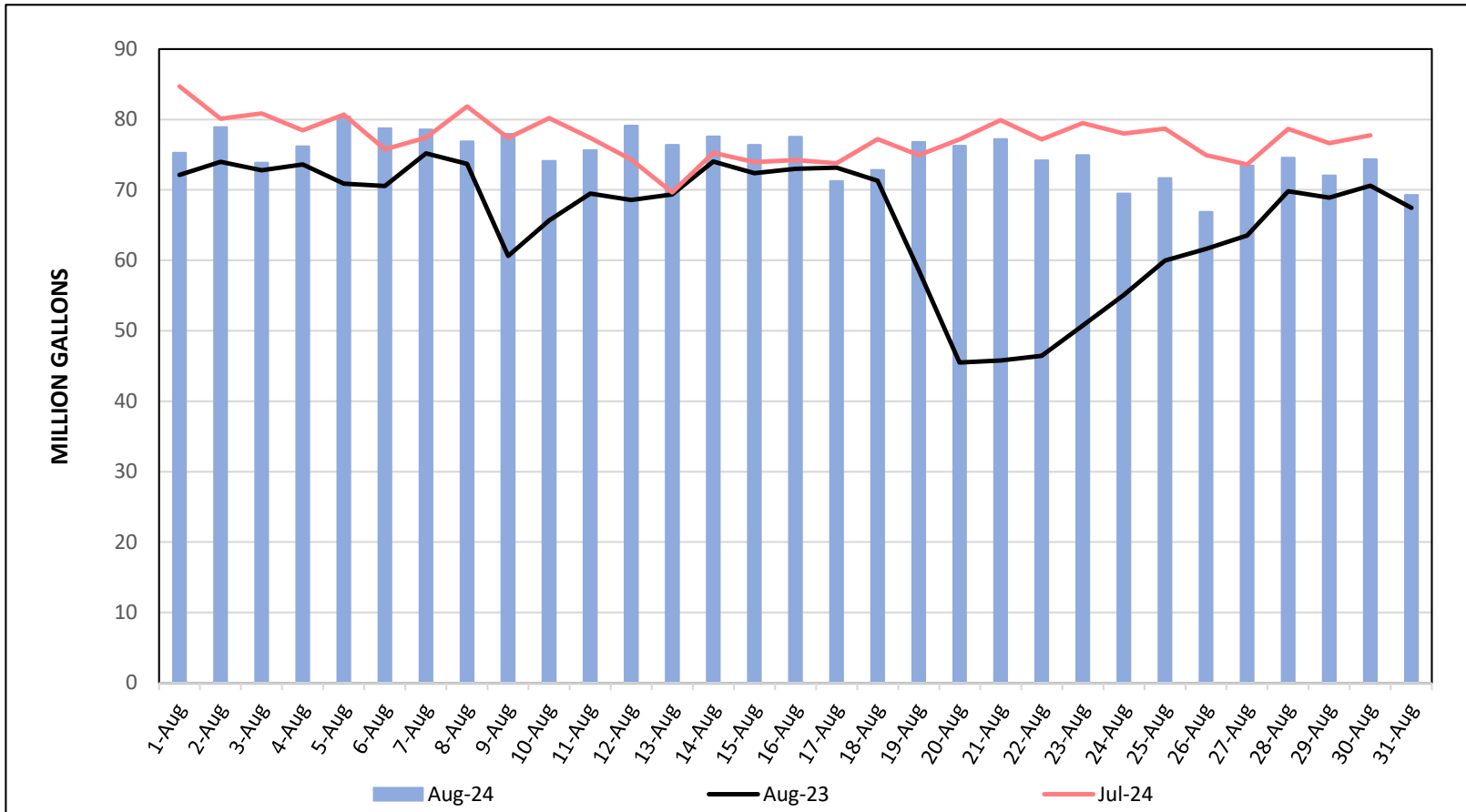
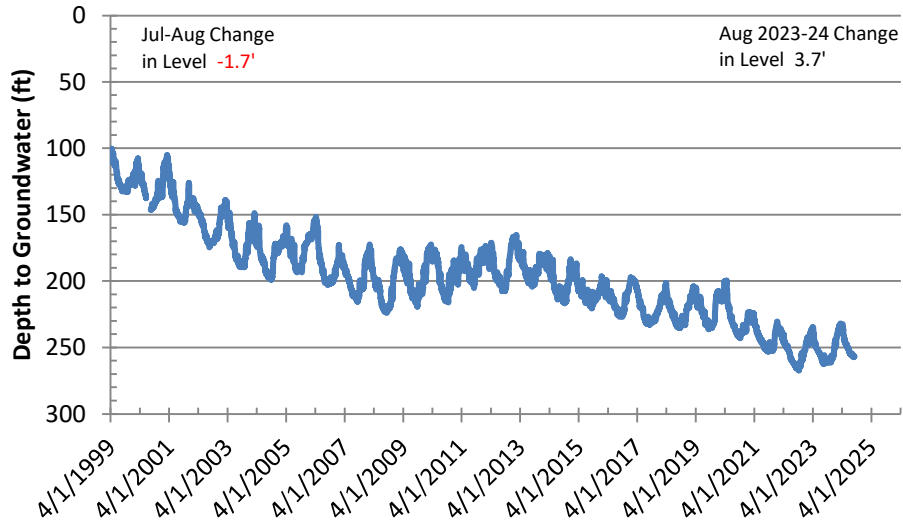
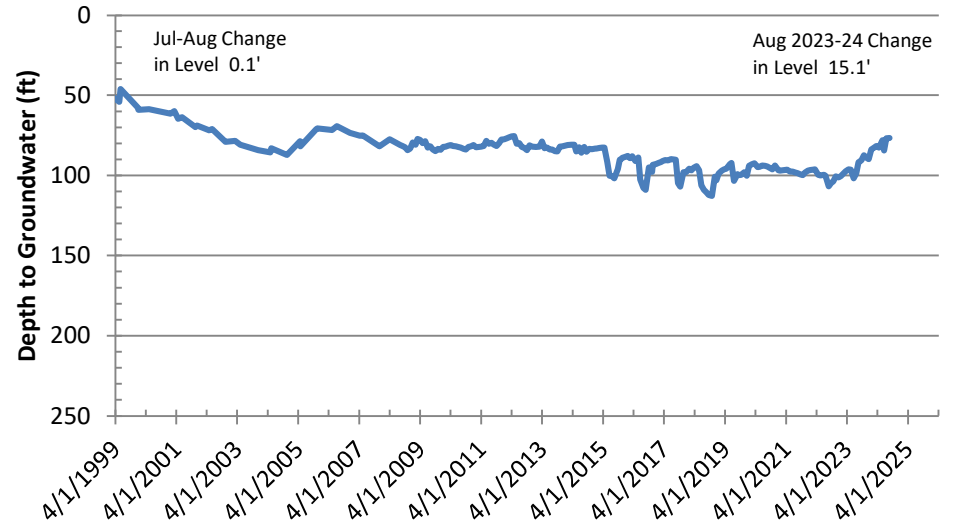


Figure 6: Basin Groundwater Levels

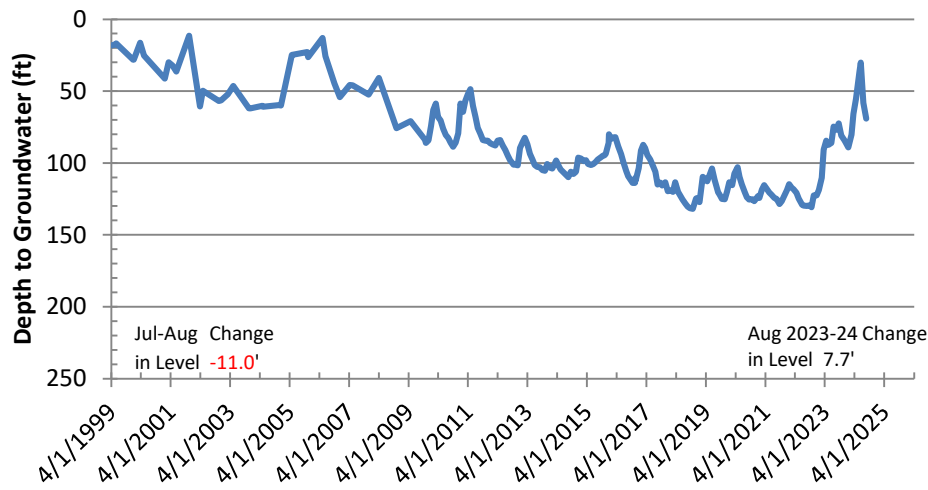
Bunker Hill Basin Sierra High School (USGS)



Rialto-Colton Basin Johnson 1



Riverside North Basin Flume 5



Riverside South Basin Cunningham

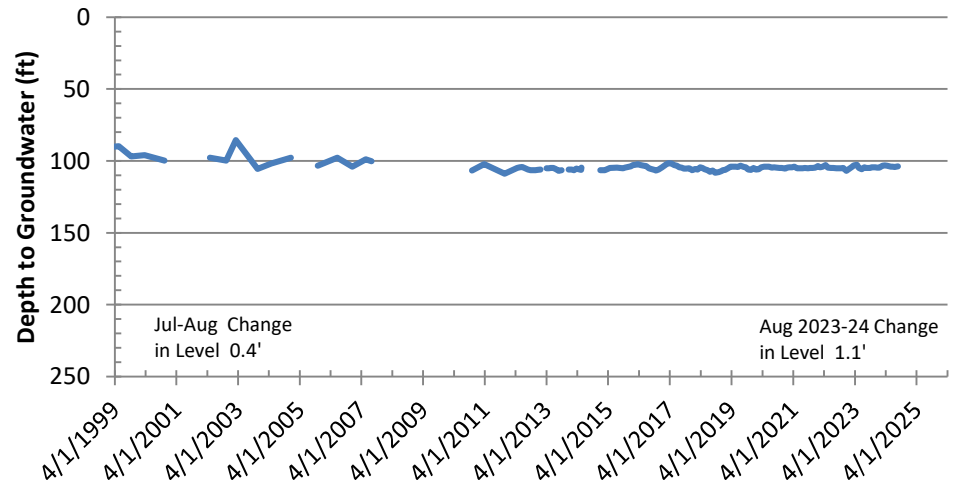




Figure 7: Groundwater Basin Vicinity Map





 1:100,000

 WATER | ENERGY | LIFE



 Created: July, 2018