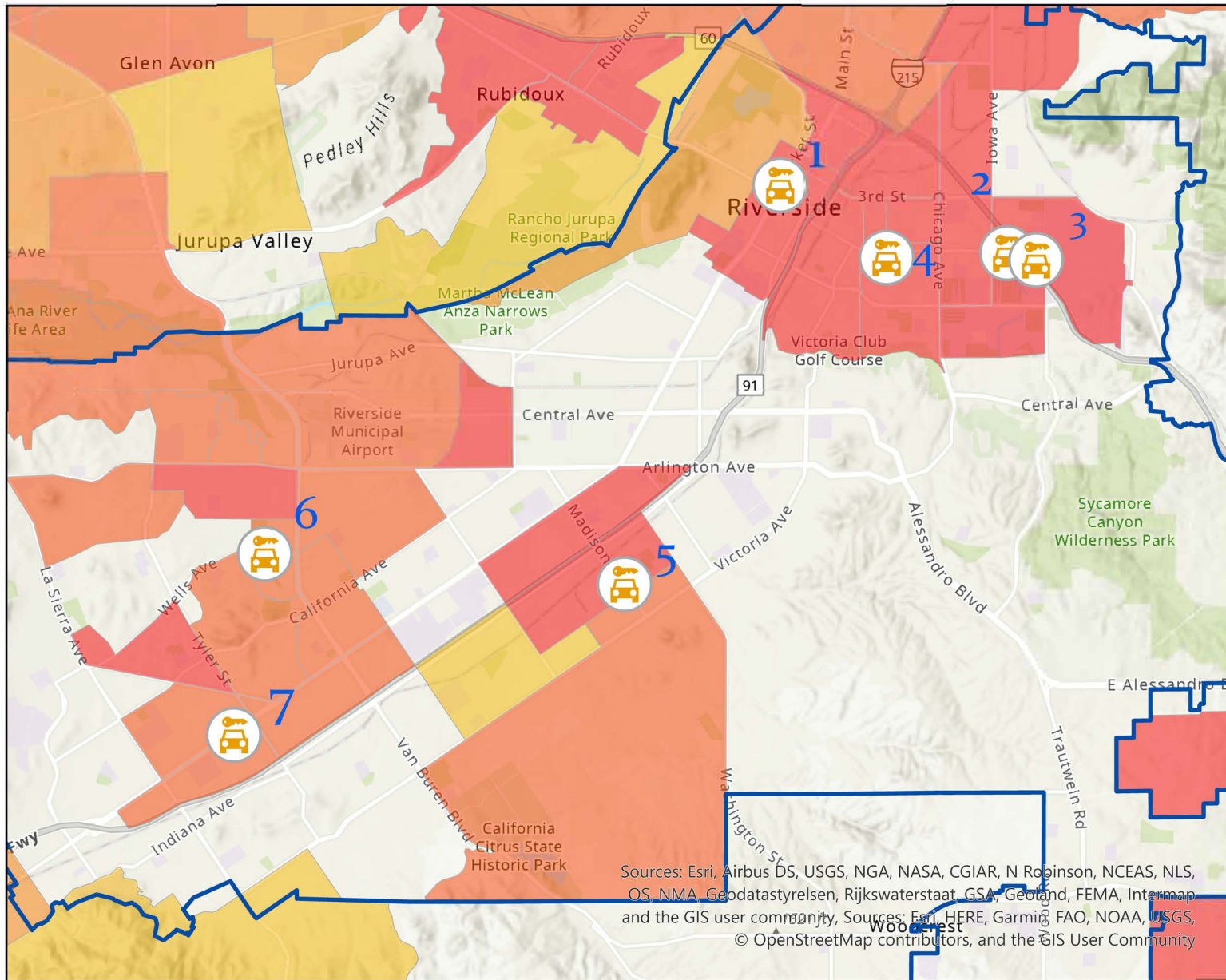




Proposed Car Sharing Locations

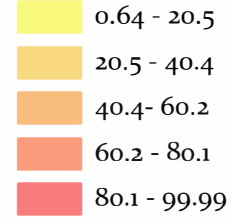


 Station Locations

 City Limit

Calenviroscreen 3.0

Percentage



Proposed Locations:

1. Downtown/Food Lab
2. UCR Extension
3. UCR Lot 1
4. Cesar Chavez Community Center
5. Casa Blanca Library
6. Arlanza Library
7. Banbury Dr. (Near Tyler Galleria)*

*Location under adjustment

Sources: Esri, Airbus DS, USGS, NGA, NASA, CGIAR, N Robinson, NCEAS, NLS, OS, NMA, Geodatastyrelsen, Rijkswaterstaat, GSA, Geoland, FEMA, Intermap and the GIS user community, Sources: Esri, HERE, Garmin, FAO, NOAA, USGS, © OpenStreetMap contributors, and the GIS User Community

