




Victoria Ave corridor from La Sierra Ave (subject property on right);
note absence of sidewalk; Northeast)



La Sierra Avenue corridor from southern corner of the project area
(subject property on right; Northwest)



Sidewalk easement between La Sierra and the project area
(subject property on right; Northwest)



Southern corner of subject property is indented to allow for
electrical facilities (East)



Southeastern edge of the project area (Northeast)



Utility gate to subject property on Victoria Ave (locked);
note wind propeller in background (Southeast)



Utility gate to subject property on Victoria Ave (locked);
note wind propeller in background (Southeast)



Signage for Victoria Ave and Millsweet Place near northern
corner of the subject property (North)



Millsweet Place corridor from Victoria Avenue
(subject property on right; Southeast)



Orange tree row between Millsweet and fence around subject property (this strip was surveyed); dark fence post is northern corner of project area (Southeast)



Subject property fence line parallel to Millsweet (Southeast)



Southern corner of project area from within the property (lower grade is a slope cut, apparently to help level the orchard and reduce runoff; Southwest)



Typical tractor row in orchard with minimal clearance and reduced ground visibility (Northwest)



Typical tractor row in orchard with more clearance and better ground visibility (Southeast)



Non-stippled bottle base fragment in orchard (Detail)




Non-stippled bottle base fragment in orchard (Detail)



Solitary wind machine near center of property (Northwest)



Solitary wind machine near center of property (Northwest)



Solitary wind machine near center of property (North)



Interior view of “community garden” showing unplanted rock-lined vegetable beds (North)



Similar view as shown in Photo 022 (picket fence is modern PVC material, not wood; West)



Unfenced garden plots adjacent to "community garden" are also unplanted (Southeast)



Children play area, western end of grassy "park" (North)



Similar view of the “park” (Northeast)



Concrete debris in orchard (platform fragments; Close-up)



Orchard-related feature on metal post (Close-up)




Example of low-profile standpipe irrigation head; these are placed along South-eastern (upslope) edge of the orchard and across the middle (Close-up)



Another example of standpipe irrigation head (Close-up)



Narrow looping driveway between orchard and the "park"
(grassy family recreation area; East)



The narrow driveway approaching the loop from Millsweet
(main entrance to the property; West)



Modern-era farm equipment in the orchard (North)



Modern-era farm equipment and storage features adjacent to the looping driveway (North)



Shady sitting area behind the storage features, disused and heavily overgrown (South)



Overview of picnic area at eastern end of "park" (South)



Large standpipe irrigation feature in eastern corner of the property (East)



Interior of large standpipe feature (see previous photo; Close-up)




Gate valves within the large standpipe feature (Detail)




Overview, central area of the grassy "park" (Northeast)



Similar overview of the grassy "park" area (North)



Overview of the looping driveway (West/Northwest)



Overview of the looping driveway (West/Northwest)



Apparent fire pit area near the loop, unused (East)

APPENDIX G:

California DPR-523 Forms

ATTACHMENT B

2019 CULTURAL RESOURCES STUDY UPDATE