




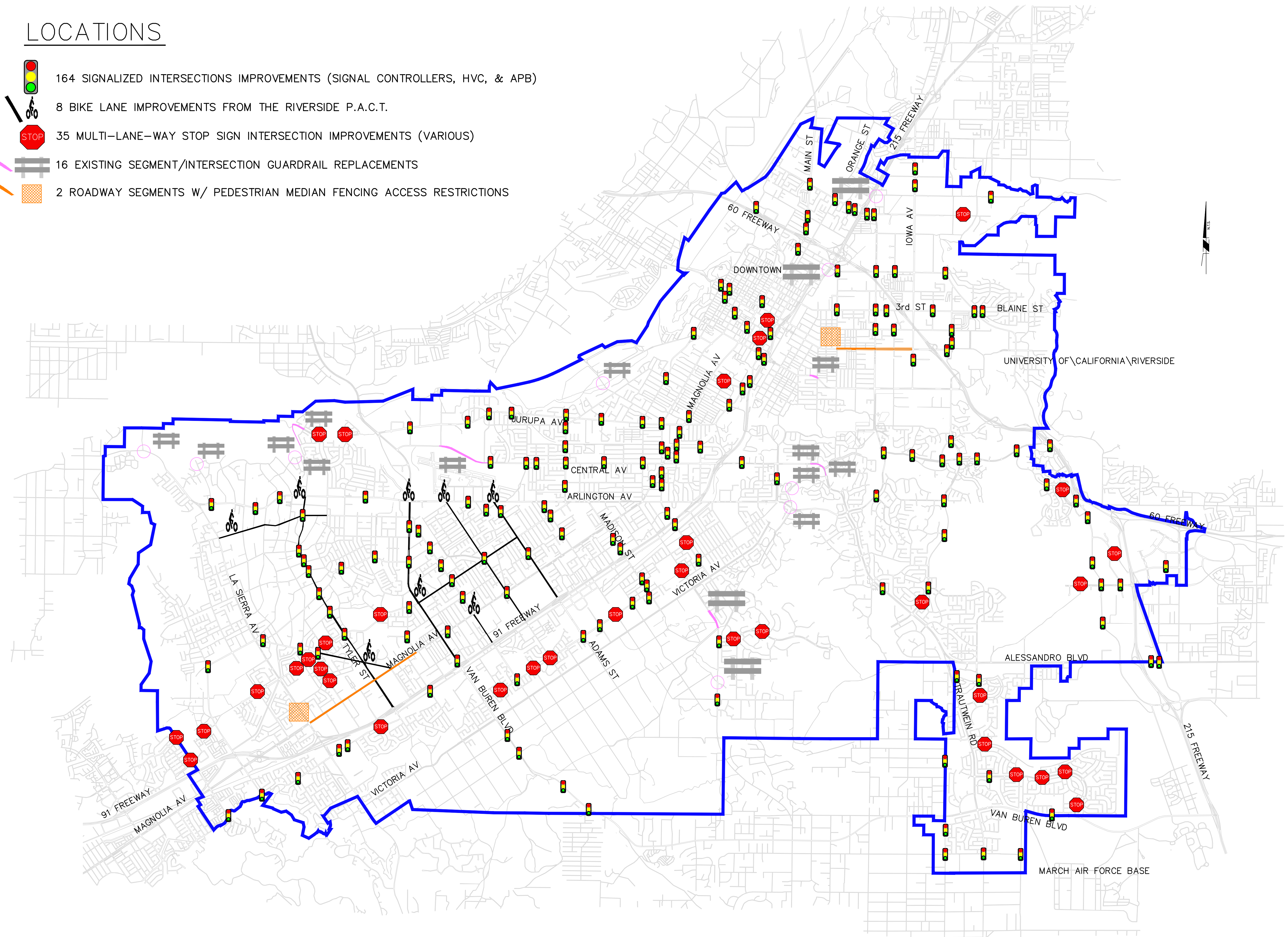


# LOCATIONS

-  164 SIGNALIZED INTERSECTIONS IMPROVEMENTS (SIGNAL CONTROLLERS, HVC, & APB)
-  8 BIKE LANE IMPROVEMENTS FROM THE RIVERSIDE P.A.C.T.
-  35 MULTI-LANE-WAY STOP SIGN INTERSECTION IMPROVEMENTS (VARIOUS)
-  16 EXISTING SEGMENT/INTERSECTION GUARDRAIL REPLACEMENTS
-  2 ROADWAY SEGMENTS W/ PEDESTRIAN MEDIAN FENCING ACCESS RESTRICTIONS



HSIP CYCLE 12 PROJECT LOCATION MAP